




















POLOKWANE MUNICIPALITY

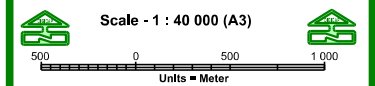


SEBAYENG SPATIAL DEVELOPMENT FRAMEWORK PLAN

MAP 5 : BULK WATER SUPPLY

Legend

- Study Area**
Sebayeng spatial development framework plan study area. 
- Boundaries**
Parent Farm Boundaries 
Sub Divided Farm Boundaries 
Town Boundaries 
- ROADS**
National 
Provincial (Tar) 
Provincial (Gravel) 
District (Tar) 
District (Gravel) 
Other 
- Infrastructure**
Provincial Offices 
District Offices 
Municipal Offices 
Satellite Mun Offices 
SAPS Stations 
Satellite SAPS Stations 
Magisterial Courts 
Hospitals 
- Other**
Rivers & Dams 
Contours 
Railway Line 



- NOTES :**
- PROJECTION - TRANSVERS MERCATOR
SPHEROID - WGS 84
LINE OF ORIGIN - 29°E
 - THE DELIMITATION OF ALL BOUNDARIES ON THIS MAP SHOULD NOT BE CONSIDERED AS AUTHORITY.



PLANNING AND DEVELOPMENT CONSULTANTS
P O Box 2231 Polokwane, 0700 Tel: 015 296 0351 Cell: 082 856 5305



Tel: (015) 307 1041 Fax: (015) 307 1981
Cell: 083 302 5087 E-mail: digicap@vcl.co.za
6 LOCA PLANA, 22 Peace street PO Box 2071 Tzaneen 0359

