

City of Polokwane
General Valuation Roll
2024 - 2029
Volume 1

Categories determined in terms of Section 8 of the Act:

Agricultural Properties

Business And Commercial Properties

Industrial Properties

Mining Properties

Multi-Purpose Properties

Municipal Properties

Non-Permitted

Places Of Worship

Private Open Space

Public Benefit Organisation

Public Service Infrastructure Properties

Public Service Purposes

Residential Properties

Index:

Annadale	Volume 1	Page 1	to	Page 38
Bendor	Volume 1	Page 38	to	Page 309
Dalmada Agricultural Holdings	Volume 1	Page 309	to	Page 315
Elmadal Agricultural Holdings	Volume 1	Page 315	to	Page 316
Ivy Park	Volume 1	Page 316	to	Page 384
Ivydale Agricultural Holdings	Volume 1	Page 384	to	Page 387
KS Farms	Volume 1	Page 387	to	Page 406
LR Farms	Volume 1	Page 406	to	Page 406
LS Farms	Volume 1	Page 406	to	Page 496
Mankweng-A	Volume 2	Page 1	to	Page 18
Mankweng-B	Volume 2	Page 18	to	Page 34
Mankweng-C	Volume 2	Page 34	to	Page 65
Mankweng-E	Volume 2	Page 65	to	Page 70
Nirvana	Volume 2	Page 70	to	Page 101
Peninapark	Volume 2	Page 101	to	Page 121
Pietersburg	Volume 2	Page 121	to	Page 538
Polokwane	Volume 3	Page 1	to	Page 462
Sebayeng Unit B	Volume 4	Page 1	to	Page 15
Sebayeng-A	Volume 4	Page 15	to	Page 41

Seshego-9A	Volume 4	Page 41	to	Page 56
Seshego-9B	Volume 4	Page 56	to	Page 62
Seshego-9C	Volume 4	Page 62	to	Page 65
Seshego-9E	Volume 4	Page 65	to	Page 73
Seshego-9F	Volume 4	Page 73	to	Page 80
Seshego-9G	Volume 4	Page 80	to	Page 92
Seshego-9H	Volume 4	Page 92	to	Page 98
Seshego-9J	Volume 4	Page 98	to	Page 102
Seshego-9K	Volume 4	Page 102	to	Page 107
Seshego-9L	Volume 4	Page 107	to	Page 137
Seshego-A	Volume 4	Page 137	to	Page 205
Seshego-B	Volume 4	Page 205	to	Page 255
Seshego-C	Volume 4	Page 255	to	Page 312
Seshego-D	Volume 4	Page 312	to	Page 351
Seshego-E	Volume 4	Page 351	to	Page 379
Seshego-F	Volume 4	Page 379	to	Page 396
Seshego-G	Volume 4	Page 396	to	Page 400
Seshego-H	Volume 4	Page 400	to	Page 442
Southern Gateway	Volume 4	Page 442	to	Page 468
Turfloop	Volume 4	Page 468	to	Page 468
Welgelegen	Volume 4	Page 468	to	Page 483
Westenburg	Volume 4	Page 483	to	Page 536



CITY OF POLOKWANE
Valuation roll for the period 01 July 2024 - 30 June 2029



Registered or other description of the property							Full Names of Owner(s)	Category determined in terms of Section 8 of the Act	Physical address of the property	Extent of the property (HA)	Market value of the property	Remarks
Town Allotment	Suburb	Erf Nr	Portion	Unit	Section							
ANNADALE	ANNADALE	00000001	00000	00000	0000	-		RESIDENTIAL PROPERTIES	BULUWAYO STREET 1	0.1428	1 080 000	-
ANNADALE	ANNADALE	00000001	00001	00000	0000	-		RESIDENTIAL PROPERTIES	RIVIER STREET 22	0.1428	1 230 000	-
ANNADALE	ANNADALE	00000007	00000	00000	0000	-		RESIDENTIAL PROPERTIES	BUSH STREET 22	0.0951	1 240 000	-
ANNADALE	ANNADALE	00000007	00001	00000	0000	-		RESIDENTIAL PROPERTIES	BULUWAYO STREET 13	0.0952	1 040 000	-
ANNADALE	ANNADALE	00000007	00002	00000	0000	-		RESIDENTIAL PROPERTIES	BUSH STREET 22A	0.0952	1 180 000	-
ANNADALE	ANNADALE	00000008	00000	00000	0000	-		RESIDENTIAL PROPERTIES	BULUWAYO STREET 15	0.1734	1 210 000	-
ANNADALE	ANNADALE	00000008	00001	00000	0000	-		RESIDENTIAL PROPERTIES	BULUWAYO STREET 15A	0.1121	1 270 000	-
ANNADALE	ANNADALE	00000009	00000	00000	0000	-		RESIDENTIAL PROPERTIES	BULUWAYO STREET 17	0.1428	3 460 000	-
ANNADALE	ANNADALE	00000009	00001	00000	0000	-		RESIDENTIAL PROPERTIES	BULUWAYO STREET 17A	0.1428	1 270 000	-
ANNADALE	ANNADALE	00000010	00000	00000	0000	-		RESIDENTIAL PROPERTIES	BULUWAYO STREET 19	0.1428	1 190 000	-
ANNADALE	ANNADALE	00000010	00001	00000	0000	-		RESIDENTIAL PROPERTIES	BULUWAYO STREET 19A	0.1427	1 200 000	-
ANNADALE	ANNADALE	00000011	00000	00000	0000	-		RESIDENTIAL PROPERTIES	BULUWAYO STREET 21A	0.1428	1 200 000	-
ANNADALE	ANNADALE	00000011	00001	00000	0000	-		RESIDENTIAL PROPERTIES	BULUWAYO STREET 21	0.1427	1 250 000	-
ANNADALE	ANNADALE	00000012	00000	00000	0000	-		RESIDENTIAL PROPERTIES	BLAAUWBERG STREET 21	0.1428	1 340 000	-
ANNADALE	ANNADALE	00000012	00001	00000	0000	-		RESIDENTIAL PROPERTIES	BLAAUWBERG STREET 23	0.1427	1 180 000	-
ANNADALE	ANNADALE	00000013	00000	00000	0000	-		RESIDENTIAL PROPERTIES	BULUWAYO STREET 25	0.1427	1 450 000	-
ANNADALE	ANNADALE	00000013	00001	00000	0000	-		RESIDENTIAL PROPERTIES	BLAAUWBERG STREET 22	0.1428	1 300 000	-
ANNADALE	ANNADALE	00000014	00000	00000	0000	-		RESIDENTIAL PROPERTIES	BULUWAYO STREET 27A	0.1428	2 560 000	-
ANNADALE	ANNADALE	00000014	00001	00000	0000	-		RESIDENTIAL PROPERTIES	BULUWAYO STREET 27	0.0630	1 130 000	-
ANNADALE	ANNADALE	00000014	00002	00000	0000	-		RESIDENTIAL PROPERTIES	ANNADALE 14	0.0798	0	-
ANNADALE	ANNADALE	00000014	00002	00001	0000	-		RESIDENTIAL PROPERTIES	SS PANDUET UNIT 1	0.0125	870 000	-
ANNADALE	ANNADALE	00000014	00002	00002	0000	-		RESIDENTIAL PROPERTIES	SS PANDUET UNIT 2	0.0125	870 000	-
ANNADALE	ANNADALE	00000015	00000	00000	0000	-		RESIDENTIAL PROPERTIES	BULUWAYO STREET 29A	0.1428	1 460 000	-
ANNADALE	ANNADALE	00000015	00001	00000	0000	-		RESIDENTIAL PROPERTIES	BULUWAYO STREET 29	0.1428	1 310 000	-
ANNADALE	ANNADALE	00000016	00000	00000	0000	-		BUSINESS AND COMMERCIAL PROPERTIES	BULUWAYO STREET 31	0.1428	1 550 000	YELLOW GATE GUEST HOUSE
ANNADALE	ANNADALE	00000016	00001	00000	0000	-		NON PERMITTED	BULUWAYO STREET 31A	0.1427	1 800 000	-
ANNADALE	ANNADALE	00000017	00000	00000	0000	-		RESIDENTIAL PROPERTIES	BULUWAYO STREET 33A	0.1428	740 000	-
ANNADALE	ANNADALE	00000017	00001	00000	0000	-		RESIDENTIAL PROPERTIES	BULUWAYO STREET 33	0.1427	1 550 000	-
ANNADALE	ANNADALE	00000018	00000	00000	0000	-		BUSINESS AND COMMERCIAL PROPERTIES	BULUWAYO STREET 35	0.2855	10 300 000	-
ANNADALE	ANNADALE	00000019	00000	00000	0000	-		BUSINESS AND COMMERCIAL PROPERTIES	WITKLIP STREET 22	0.2855	11 500 000	-
ANNADALE	ANNADALE	00000020	00000	00000	0000	-		BUSINESS AND COMMERCIAL PROPERTIES	BULUWAYO STREET 39	0.2855	2 600 000	-
ANNADALE	ANNADALE	00000021	00000	00000	0000	-		RESIDENTIAL PROPERTIES	BULUWAYO STREET 41	0.2855	1 620 000	-
ANNADALE	ANNADALE	00000022	00000	00000	0000	-		RESIDENTIAL PROPERTIES	BULUWAYO STREET 43	0.1262	1 320 000	-
ANNADALE	ANNADALE	00000022	00001	00000	0000	-		RESIDENTIAL PROPERTIES	BULUWAYOSTRAAT 43A	0.1589	0	-
ANNADALE	ANNADALE	00000022	00001	00001	0000	-		RESIDENTIAL PROPERTIES	SS BAOBAB ESTATE UNIT 1	0.0122	860 000	-
ANNADALE	ANNADALE	00000022	00001	00002	0000	-		RESIDENTIAL PROPERTIES	SS BAOBAB ESTATE UNIT 2	0.0122	860 000	-



CITY OF POLOKWANE
Valuation roll for the period 01 July 2024 - 30 June 2029



Registered or other description of the property							Full Names of Owner(s)	Category determined in terms of Section 8 of the Act	Physical address of the property	Extent of the property (HA)	Market value of the property	Remarks
Town Allotment	Suburb	Erf Nr	Portion	Unit	Section							
ANNADALE	ANNADALE	00000022	00001	00003	0000	-		RESIDENTIAL PROPERTIES	SS BAOBAB ESTATE UNIT 3	0.0122	860 000	-
ANNADALE	ANNADALE	00000022	00001	00004	0000	-		RESIDENTIAL PROPERTIES	SS BAOBAB ESTATE UNIT 4	0.0122	860 000	-
ANNADALE	ANNADALE	00000022	00001	00005	0000	-		RESIDENTIAL PROPERTIES	SS BAOBAB ESTATE UNIT 5	0.0121	850 000	-
ANNADALE	ANNADALE	00000023	00000	00000	0000	-		RESIDENTIAL PROPERTIES	BULUWAYO STREET 45	0.2855	1 620 000	-
ANNADALE	ANNADALE	00000024	00000	00000	0000	-		RESIDENTIAL PROPERTIES	MIDDEL STREET 23	0.1428	1 390 000	-
ANNADALE	ANNADALE	00000024	00001	00000	0000	-		RESIDENTIAL PROPERTIES	MIDDEL STREET 21	0.1428	1 410 000	-
ANNADALE	ANNADALE	00000025	00000	00000	0000	-		RESIDENTIAL PROPERTIES	MIDDEL STREET 22	0.1986	1 190 000	-
ANNADALE	ANNADALE	00000025	00001	00000	0000	-		RESIDENTIAL PROPERTIES	MIDDEL STREET 24	0.0869	1 160 000	-
ANNADALE	ANNADALE	00000026	00000	00000	0000	-		RESIDENTIAL PROPERTIES	BULUWAYO STREET 51	0.1013	1 220 000	-
ANNADALE	ANNADALE	00000026	00001	00000	0000	-		RESIDENTIAL PROPERTIES	MAJOOR BRITZ STREET 21	0.0921	1 170 000	-
ANNADALE	ANNADALE	00000026	00002	00000	0000	-		RESIDENTIAL PROPERTIES	MAJOOR BRITZ STREET 21A	0.0921	1 290 000	-
ANNADALE	ANNADALE	00000031	00000	00000	0000	-		RESIDENTIAL PROPERTIES	HILL STREET 22	0.0952	1 140 000	-
ANNADALE	ANNADALE	00000031	00001	00000	0000	-		RESIDENTIAL PROPERTIES	BULUWAYO STREET 61	0.0952	1 200 000	-
ANNADALE	ANNADALE	00000031	00002	00000	0000	-		RESIDENTIAL PROPERTIES	HILL STREET 24	0.0952	1 100 000	-
ANNADALE	ANNADALE	00000032	00000	00000	0000	-		RESIDENTIAL PROPERTIES	BULUWAYO STREET 63	0.1428	3 510 000	-
ANNADALE	ANNADALE	00000032	00001	00000	0000	-		RESIDENTIAL PROPERTIES	BULUWAYO STREET 63A	0.1428	3 950 000	-
ANNADALE	ANNADALE	00000033	00000	00000	0000	-		RESIDENTIAL PROPERTIES	BULUWAYO STREET 65	0.2855	4 800 000	-
ANNADALE	ANNADALE	00000034	00000	00000	0000	-		RESIDENTIAL PROPERTIES	BULUWAYO STREET 67	0.1427	1 320 000	-
ANNADALE	ANNADALE	00000034	00001	00000	0000	-		RESIDENTIAL PROPERTIES	BULUWAYO STREET 67A	0.1428	1 300 000	-
ANNADALE	ANNADALE	00000035	00000	00000	0000	-		MULTI PURPOSE PROPERTIES	BULUWAYO STREET 69	0.1428	0	SECTION 9.2 SUBDIVIDED AS FOLLOWS:
ANNADALE	ANNADALE	00000035	00000	00000	M001	-		NON PERMITTED	BULUWAYO STREET 69	0.0200	200 000	BRICK MAKING MACHINES
ANNADALE	ANNADALE	00000035	00000	00000	M002	-		RESIDENTIAL PROPERTIES	BULUWAYO STREET 69	0.1228	970 000	-
ANNADALE	ANNADALE	00000035	00001	00000	0000	-		RESIDENTIAL PROPERTIES	BULUWAYO STREET 69A	0.1427	980 000	-
ANNADALE	ANNADALE	00000036	00000	00000	0000	-		BUSINESS AND COMMERCIAL PROPERTIES	KLIPDAM STREET 23	0.0952	650 000	AFTERCARE CENTRE
ANNADALE	ANNADALE	00000036	00001	00000	0000	-		RESIDENTIAL PROPERTIES	KLIPDAM STREET 21	0.0952	990 000	-
ANNADALE	ANNADALE	00000036	00002	00000	0000	-		RESIDENTIAL PROPERTIES	KLIPDAM STREET 21A	0.0952	1 130 000	-
ANNADALE	ANNADALE	00000037	00000	00000	0000	-		RESIDENTIAL PROPERTIES	BULUWAYO STREET 73	0.0623	780 000	-
ANNADALE	ANNADALE	00000037	00002	00000	0000	-		RESIDENTIAL PROPERTIES	KLIPDAM STREET 24	0.0952	1 130 000	-
ANNADALE	ANNADALE	00000037	00003	00000	0000	-		RESIDENTIAL PROPERTIES	KLIPDAM STREET 22	0.0952	1 120 000	-
ANNADALE	ANNADALE	00000037	00004	00000	0000	-		RESIDENTIAL PROPERTIES	BULUWAYOSTRAAT 73A	0.0329	660 000	-
ANNADALE	ANNADALE	00000038	00000	00000	0000	-		RESIDENTIAL PROPERTIES	BULUWAYO STREET 75A	0.1427	920 000	-
ANNADALE	ANNADALE	00000038	00001	00000	0000	-		RESIDENTIAL PROPERTIES	BULUWAYO STREET 75	0.1428	970 000	-
ANNADALE	ANNADALE	00000039	00000	00000	0000	-		MULTI PURPOSE PROPERTIES	BULUWAYO STREET 77	0.1428	0	SECTION 9.2 SUBDIVIDED AS FOLLOWS:
ANNADALE	ANNADALE	00000039	00000	00000	M001	-		NON PERMITTED	BULUWAYO STREET 77	0.0728	420 000	-
ANNADALE	ANNADALE	00000039	00000	00000	M002	-		RESIDENTIAL PROPERTIES	BULUWAYO STREET 77	0.0700	770 000	-
ANNADALE	ANNADALE	00000039	00001	00000	0000	-		RESIDENTIAL PROPERTIES	BULUWAYO STREET 77A	0.1428	1 200 000	-



CITY OF POLOKWANE
Valuation roll for the period 01 July 2024 - 30 June 2029



Registered or other description of the property							Full Names of Owner(s)	Category determined in terms of Section 8 of the Act	Physical address of the property	Extent of the property (HA)	Market value of the property	Remarks
Town Allotment	Suburb	Erf Nr	Portion	Unit	Section							
ANNADALE	ANNADALE	00000040	00000	00000	0000	-		RESIDENTIAL PROPERTIES	BULUWAYOSTRAAT 79	0.2855	0	-
ANNADALE	ANNADALE	00000040	00000	00001	0000	-		RESIDENTIAL PROPERTIES	SS ATJANKIR PARK UNIT 1	0.0099	740 000	-
ANNADALE	ANNADALE	00000040	00000	00002	0000	-		RESIDENTIAL PROPERTIES	SS ATJANKIR PARK UNIT 2	0.0098	740 000	-
ANNADALE	ANNADALE	00000040	00000	00003	0000	-		RESIDENTIAL PROPERTIES	SS ATJANKIR PARK UNIT 3	0.0100	750 000	-
ANNADALE	ANNADALE	00000040	00000	00004	0000	-		RESIDENTIAL PROPERTIES	SS ATJANKIR PARK UNIT 4	0.0100	750 000	-
ANNADALE	ANNADALE	00000040	00000	00005	0000	-		RESIDENTIAL PROPERTIES	SS ATJANKIR PARK UNIT 5	0.0069	560 000	-
ANNADALE	ANNADALE	00000040	00000	00006	0000	-		RESIDENTIAL PROPERTIES	SS ATJANKIR PARK UNIT 6	0.0068	560 000	-
ANNADALE	ANNADALE	00000040	00000	00007	0000	-		RESIDENTIAL PROPERTIES	SS ATJANKIR PARK UNIT 7	0.0068	560 000	-
ANNADALE	ANNADALE	00000040	00000	00008	0000	-		RESIDENTIAL PROPERTIES	SS ATJANKIR PARK UNIT 8	0.0069	560 000	-
ANNADALE	ANNADALE	00000040	00000	00009	0000	-		RESIDENTIAL PROPERTIES	SS ATJANKIR PARK UNIT 9	0.0069	560 000	-
ANNADALE	ANNADALE	00000040	00000	00010	0000	-		RESIDENTIAL PROPERTIES	SS ATJANKIR PARK UNIT 10	0.0068	560 000	-
ANNADALE	ANNADALE	00000040	00000	00011	0000	-		RESIDENTIAL PROPERTIES	SS ATJANKIR PARK UNIT 11	0.0097	730 000	-
ANNADALE	ANNADALE	00000040	00000	00012	0000	-		RESIDENTIAL PROPERTIES	SS ATJANKIR PARK UNIT 12	0.0097	730 000	-
ANNADALE	ANNADALE	00000041	00000	00000	0000	-		RESIDENTIAL PROPERTIES	BULUWAYO STREET 81A	0.1428	1 150 000	-
ANNADALE	ANNADALE	00000041	00001	00000	0000	-		RESIDENTIAL PROPERTIES	BULUWAYO STREET 81	0.1427	1 340 000	-
ANNADALE	ANNADALE	00000042	00000	00000	0000	-		RESIDENTIAL PROPERTIES	BULUWAYO STREET 83	0.0952	1 180 000	-
ANNADALE	ANNADALE	00000042	00002	00000	0000	-		RESIDENTIAL PROPERTIES	TULI STREET 19B	0.0952	1 230 000	-
ANNADALE	ANNADALE	00000042	00003	00000	0000	-		RESIDENTIAL PROPERTIES	TULI STREET 21A	0.0951	1 100 000	-
ANNADALE	ANNADALE	00000043	00000	00000	0000	-		RESIDENTIAL PROPERTIES	TULI STREET 24	0.0952	1 340 000	-
ANNADALE	ANNADALE	00000043	00001	00000	0000	-		RESIDENTIAL PROPERTIES	TULI STREET 22	0.0952	1 260 000	-
ANNADALE	ANNADALE	00000043	00002	00000	0000	-		RESIDENTIAL PROPERTIES	TULI STREET 22A	0.0952	1 290 000	-
ANNADALE	ANNADALE	00000045	00000	00000	0000	-		RESIDENTIAL PROPERTIES	BULUWAYO STREET 89	0.1427	1 220 000	-
ANNADALE	ANNADALE	00000046	00000	00000	0000	-		RESIDENTIAL PROPERTIES	BULUWAYO STREET 91A	0.1428	1 450 000	-
ANNADALE	ANNADALE	00000046	00001	00000	0000	-		RESIDENTIAL PROPERTIES	BULUWAYO STREET 91	0.1427	1 340 000	-
ANNADALE	ANNADALE	00000047	00000	00000	0000	-		RESIDENTIAL PROPERTIES	BULUWAYO STREET 93	0.1337	1 390 000	-
ANNADALE	ANNADALE	00000047	00001	00000	0000	-		RESIDENTIAL PROPERTIES	BULUWAYO STREET 93A	0.1518	1 110 000	-
ANNADALE	ANNADALE	00000048	00000	00000	0000	-		NON PERMITTED	MARA STREET 21	0.1428	1 200 000	-
ANNADALE	ANNADALE	00000048	00001	00000	0000	-		RESIDENTIAL PROPERTIES	BULUWAYO STREET 95	0.1428	1 370 000	-
ANNADALE	ANNADALE	00000049	00000	00000	0000	-		RESIDENTIAL PROPERTIES	MARA STREET 22	0.0951	1 230 000	-
ANNADALE	ANNADALE	00000049	00001	00000	0000	-		RESIDENTIAL PROPERTIES	BULUWAYO STREET 97	0.0952	1 030 000	-
ANNADALE	ANNADALE	00000049	00002	00000	0000	-		RESIDENTIAL PROPERTIES	MARA STREET 22A	0.0952	970 000	-
ANNADALE	ANNADALE	00000050	00000	00000	0000	-		RESIDENTIAL PROPERTIES	BULUWAYO STREET 99	0.1702	890 000	-
ANNADALE	ANNADALE	00000050	00001	00000	0000	-		RESIDENTIAL PROPERTIES	BULUWAYO STREET 99A	0.1153	780 000	-
ANNADALE	ANNADALE	00000051	00000	00000	0000	-		RESIDENTIAL PROPERTIES	BULUWAYO STREET 101A	0.1427	980 000	-
ANNADALE	ANNADALE	00000051	00001	00000	0000	-		RESIDENTIAL PROPERTIES	BULUWAYO STREET 101	0.0704	1 030 000	-
ANNADALE	ANNADALE	00000051	00005	00000	0000	-		RESIDENTIAL PROPERTIES	BULUWAYO STREET 101B	0.1209	1 360 000	-

Registered or other description of the property							Full Names of Owner(s)	Category determined in terms of Section 8 of the Act	Physical address of the property	Extent of the property (HA)	Market value of the property	Remarks
Town Allotment	Suburb	Erf Nr	Portion	Unit	Section							
ANNADALE	ANNADALE	00000052	00000	00000	0000	-		RESIDENTIAL PROPERTIES	BULUWAYO STREET 103	0.1456	1 170 000	-
ANNADALE	ANNADALE	00000052	00001	00000	0000	-		RESIDENTIAL PROPERTIES	BULUWAYO STREET 103A	0.1399	870 000	-
ANNADALE	ANNADALE	00000053	00000	00000	0000	-		RESIDENTIAL PROPERTIES	BULUWAYO STREET 105	0.2855	7 380 000	-
ANNADALE	ANNADALE	00000054	00000	00000	0000	-		RESIDENTIAL PROPERTIES	BULUWAYO STREET 107	0.0951	1 140 000	-
ANNADALE	ANNADALE	00000054	00001	00000	0000	-		RESIDENTIAL PROPERTIES	WOODBUSH STREET 21	0.0952	960 000	-
ANNADALE	ANNADALE	00000054	00002	00000	0000	-		RESIDENTIAL PROPERTIES	WOODBUSH STREET 21A	0.0952	1 240 000	-
ANNADALE	ANNADALE	00000055	00000	00000	0000	-		RESIDENTIAL PROPERTIES	BULUWAYO STREET 109	0.0952	670 000	-
ANNADALE	ANNADALE	00000055	00001	00000	0000	-		RESIDENTIAL PROPERTIES	WOODBUSH STREET 22	0.0952	1 150 000	-
ANNADALE	ANNADALE	00000055	00002	00000	0000	-		RESIDENTIAL PROPERTIES	WOODBUSH STREET 22A	0.0952	870 000	-
ANNADALE	ANNADALE	00000056	00000	00000	0000	-		RESIDENTIAL PROPERTIES	BULUWAYOSTRAAT 111A	0.1458	0	-
ANNADALE	ANNADALE	00000056	00000	00001	0000	-		RESIDENTIAL PROPERTIES	SS LUSHOF UNIT 1	0.0050	430 000	-
ANNADALE	ANNADALE	00000056	00000	00002	0000	-		RESIDENTIAL PROPERTIES	SS LUSHOF UNIT 2	0.0050	430 000	-
ANNADALE	ANNADALE	00000056	00000	00003	0000	-		RESIDENTIAL PROPERTIES	SS LUSHOF UNIT 3	0.0099	740 000	-
ANNADALE	ANNADALE	00000056	00000	00004	0000	-		RESIDENTIAL PROPERTIES	SS LUSHOF UNIT 4	0.0099	740 000	-
ANNADALE	ANNADALE	00000056	00001	00000	0000	-		RESIDENTIAL PROPERTIES	BULUWAYO STREET 111	0.0700	790 000	-
ANNADALE	ANNADALE	00000056	00002	00000	0000	-		RESIDENTIAL PROPERTIES	BULUWAYO STREET 111B	0.0700	930 000	-
ANNADALE	ANNADALE	00000057	00000	00000	0000	-		RESIDENTIAL PROPERTIES	BULUWAYO STREET 113	0.0700	1 170 000	-
ANNADALE	ANNADALE	00000057	00003	00000	0000	-		RESIDENTIAL PROPERTIES	BULUWAYO STREET 113A	0.2155	2 340 000	-
ANNADALE	ANNADALE	00000058	00000	00000	0000	-		RESIDENTIAL PROPERTIES	BULUWAYO STREET 115B	0.1546	970 000	-
ANNADALE	ANNADALE	00000058	00001	00000	0000	-		RESIDENTIAL PROPERTIES	BULUWAYO STREET 115A	0.1309	1 700 000	-
ANNADALE	ANNADALE	00000059	00000	00000	0000	-		RESIDENTIAL PROPERTIES	BULUWAYO STREET 117A	0.1428	1 450 000	-
ANNADALE	ANNADALE	00000059	00001	00000	0000	-		RESIDENTIAL PROPERTIES	BULUWAYO STREET 117	0.1427	880 000	-
ANNADALE	ANNADALE	00000060	00000	00000	0000	-		RESIDENTIAL PROPERTIES	BULUWAYO STREET 119	0.1179	1 160 000	-
ANNADALE	ANNADALE	00000060	00001	00000	0000	-		RESIDENTIAL PROPERTIES	SPELONKEN STREET 21	0.1190	1 120 000	-
ANNADALE	ANNADALE	00000063	00000	00000	0000	-		RESIDENTIAL PROPERTIES	RIVIER STREET 18A	0.1307	1 280 000	-
ANNADALE	ANNADALE	00000063	00001	00000	0000	-		RESIDENTIAL PROPERTIES	RIVIER STREET 18	0.0774	1 040 000	-
ANNADALE	ANNADALE	00000063	00002	00000	0000	-		RESIDENTIAL PROPERTIES	RIVIER STREET 18B	0.0774	1 120 000	-
ANNADALE	ANNADALE	00000064	00000	00000	0000	-		RESIDENTIAL PROPERTIES	DOORNKRAAL STREET 4	0.1427	1 220 000	-
ANNADALE	ANNADALE	00000064	00001	00000	0000	-		RESIDENTIAL PROPERTIES	DOORNKRAAL STREET 4A	0.1428	1 250 000	-
ANNADALE	ANNADALE	00000065	00000	00000	0000	-		RESIDENTIAL PROPERTIES	DOORNKRAAL STREET 6	0.1428	1 200 000	-
ANNADALE	ANNADALE	00000065	00001	00000	0000	-		RESIDENTIAL PROPERTIES	DOORNKRAAL STREET 6A	0.1428	1 350 000	-
ANNADALE	ANNADALE	00000066	00000	00000	0000	-		RESIDENTIAL PROPERTIES	DOORNKRAAL STREET 8	0.1428	1 320 000	-
ANNADALE	ANNADALE	00000066	00001	00000	0000	-		RESIDENTIAL PROPERTIES	DOORNKRAAL STREET 8A	0.1428	1 250 000	-
ANNADALE	ANNADALE	00000067	00000	00000	0000	-		RESIDENTIAL PROPERTIES	DOORNKRAAL STREET 10	0.1428	940 000	-
ANNADALE	ANNADALE	00000067	00001	00000	0000	-		RESIDENTIAL PROPERTIES	DOORNKRAAL STREET 10A	0.1428	1 280 000	-
ANNADALE	ANNADALE	00000068	00000	00000	0000	-		RESIDENTIAL PROPERTIES	BUSH STREET 17	0.0952	1 210 000	-



CITY OF POLOKWANE
Valuation roll for the period 01 July 2024 - 30 June 2029



Registered or other description of the property							Full Names of Owner(s)	Category determined in terms of Section 8 of the Act	Physical address of the property	Extent of the property (HA)	Market value of the property	Remarks
Town Allotment	Suburb	Erf Nr	Portion	Unit	Section							
ANNADALE	ANNADALE	00000068	00001	00000	0000	-		RESIDENTIAL PROPERTIES	BUSH STREET 17B	0.0952	1 240 000	-
ANNADALE	ANNADALE	00000068	00002	00000	0000	-		RESIDENTIAL PROPERTIES	BUSH STREET 17A	0.0952	1 150 000	-
ANNADALE	ANNADALE	00000069	00000	00000	0000	-		RESIDENTIAL PROPERTIES	BUSH STREET 20	0.0952	1 160 000	-
ANNADALE	ANNADALE	00000069	00001	00000	0000	-		RESIDENTIAL PROPERTIES	DOORKRAAL STREET 14	0.0952	1 220 000	-
ANNADALE	ANNADALE	00000069	00002	00000	0000	-		RESIDENTIAL PROPERTIES	BUSH STREET 18A	0.0952	1 090 000	-
ANNADALE	ANNADALE	00000070	00000	00000	0000	-		RESIDENTIAL PROPERTIES	DOORKRAAL STREET 16	0.2855	5 670 000	-
ANNADALE	ANNADALE	00000071	00000	00000	0000	-		RESIDENTIAL PROPERTIES	DOORKRAAL STREET 18	0.1428	1 120 000	-
ANNADALE	ANNADALE	00000071	00001	00000	0000	-		RESIDENTIAL PROPERTIES	DOORKRAAL STREET 18A	0.1428	1 090 000	-
ANNADALE	ANNADALE	00000072	00000	00000	0000	-		RESIDENTIAL PROPERTIES	DOORKRAAL STREET 20	0.2855	6 530 000	-
ANNADALE	ANNADALE	00000073	00000	00000	0000	-		RESIDENTIAL PROPERTIES	DOORKRAAL STREET 22	0.2855	1 570 000	-
ANNADALE	ANNADALE	00000074	00000	00000	0000	-		RESIDENTIAL PROPERTIES	BLAAUWBERG STREET 17	0.0952	1 090 000	-
ANNADALE	ANNADALE	00000074	00001	00000	0000	-		RESIDENTIAL PROPERTIES	BLAAUWBERG STREET 19A	0.0952	1 200 000	-
ANNADALE	ANNADALE	00000074	00002	00000	0000	-		RESIDENTIAL PROPERTIES	BLAAUWBERG STREET 17A	0.0952	1 270 000	-
ANNADALE	ANNADALE	00000075	00000	00000	0000	-		RESIDENTIAL PROPERTIES	BLAAUWBERG STREET 20	0.0951	1 540 000	-
ANNADALE	ANNADALE	00000075	00001	00000	0000	-		RESIDENTIAL PROPERTIES	BLAAUWBERG STREET 18	0.0952	1 470 000	-
ANNADALE	ANNADALE	00000075	00002	00000	0000	-		RESIDENTIAL PROPERTIES	BLAAUWBERG STREET 18A	0.0952	1 320 000	-
ANNADALE	ANNADALE	00000076	00000	00000	0000	-		RESIDENTIAL PROPERTIES	DOORKRAAL STREET 28	0.2855	0	-
ANNADALE	ANNADALE	00000076	00000	00001	0000	-		RESIDENTIAL PROPERTIES	SS ZANDERQ HEIGHTS UNIT 1	0.0042	380 000	-
ANNADALE	ANNADALE	00000076	00000	00002	0000	-		RESIDENTIAL PROPERTIES	SS ZANDERQ HEIGHTS UNIT 2	0.0055	440 000	-
ANNADALE	ANNADALE	00000076	00000	00003	0000	-		RESIDENTIAL PROPERTIES	SS ZANDERQ HEIGHTS UNIT 3	0.0041	370 000	-
ANNADALE	ANNADALE	00000076	00000	00004	0000	-		RESIDENTIAL PROPERTIES	SS ZANDERQ HEIGHTS UNIT 4	0.0043	380 000	-
ANNADALE	ANNADALE	00000076	00000	00005	0000	-		RESIDENTIAL PROPERTIES	SS ZANDERQ HEIGHTS UNIT 5	0.0042	380 000	-
ANNADALE	ANNADALE	00000076	00000	00006	0000	-		RESIDENTIAL PROPERTIES	SS ZANDERQ HEIGHTS UNIT 6	0.0042	380 000	-
ANNADALE	ANNADALE	00000076	00000	00007	0000	-		RESIDENTIAL PROPERTIES	SS ZANDERQ HEIGHTS UNIT 7	0.0042	380 000	-
ANNADALE	ANNADALE	00000076	00000	00008	0000	-		RESIDENTIAL PROPERTIES	SS ZANDERQ HEIGHTS UNIT 8	0.0056	440 000	-
ANNADALE	ANNADALE	00000076	00000	00009	0000	-		RESIDENTIAL PROPERTIES	SS ZANDERQ HEIGHTS UNIT 9	0.0042	380 000	-
ANNADALE	ANNADALE	00000076	00000	00010	0000	-		RESIDENTIAL PROPERTIES	SS ZANDERQ HEIGHTS UNIT 10	0.0042	380 000	-
ANNADALE	ANNADALE	00000076	00000	00011	0000	-		RESIDENTIAL PROPERTIES	SS ZANDERQ HEIGHTS UNIT 11	0.0055	440 000	-
ANNADALE	ANNADALE	00000076	00000	00012	0000	-		RESIDENTIAL PROPERTIES	SS ZANDERQ HEIGHTS UNIT 12	0.0041	370 000	-
ANNADALE	ANNADALE	00000076	00000	00013	0000	-		RESIDENTIAL PROPERTIES	SS ZANDERQ HEIGHTS UNIT 13	0.0043	380 000	-
ANNADALE	ANNADALE	00000076	00000	00014	0000	-		RESIDENTIAL PROPERTIES	SS ZANDERQ HEIGHTS UNIT 14	0.0042	380 000	-
ANNADALE	ANNADALE	00000076	00000	00015	0000	-		RESIDENTIAL PROPERTIES	SS ZANDERQ HEIGHTS UNIT 15	0.0042	380 000	-
ANNADALE	ANNADALE	00000076	00000	00016	0000	-		RESIDENTIAL PROPERTIES	SS ZANDERQ HEIGHTS UNIT 16	0.0041	370 000	-
ANNADALE	ANNADALE	00000076	00000	00017	0000	-		RESIDENTIAL PROPERTIES	SS ZANDERQ HEIGHTS UNIT 17	0.0056	440 000	-
ANNADALE	ANNADALE	00000076	00000	00018	0000	-		RESIDENTIAL PROPERTIES	SS ZANDERQ HEIGHTS UNIT 18	0.0042	380 000	-
ANNADALE	ANNADALE	00000076	00000	00019	0000	-		RESIDENTIAL PROPERTIES	SS ZANDERQ HEIGHTS UNIT 19	0.0042	380 000	-



CITY OF POLOKWANE

Valuation roll for the period 01 July 2024 - 30 June 2029



Registered or other description of the property							Full Names of Owner(s)	Category determined in terms of Section 8 of the Act	Physical address of the property	Extent of the property (HA)	Market value of the property	Remarks
Town Allotment	Suburb	Erf Nr	Portion	Unit	Section							
ANNADALE	ANNADALE	00000076	00000	00020	0000	-		RESIDENTIAL PROPERTIES	SS ZANDERQ HEIGHTS UNIT 20	0.0042	380 000	-
ANNADALE	ANNADALE	00000076	00000	00021	0000	-		RESIDENTIAL PROPERTIES	SS ZANDERQ HEIGHTS UNIT 21	0.0055	440 000	-
ANNADALE	ANNADALE	00000076	00000	00022	0000	-		RESIDENTIAL PROPERTIES	SS ZANDERQ HEIGHTS UNIT 22	0.0041	370 000	-
ANNADALE	ANNADALE	00000076	00000	00023	0000	-		RESIDENTIAL PROPERTIES	SS ZANDERQ HEIGHTS UNIT 23	0.0043	380 000	-
ANNADALE	ANNADALE	00000076	00000	00024	0000	-		RESIDENTIAL PROPERTIES	SS ZANDERQ HEIGHTS UNIT 24	0.0042	380 000	-
ANNADALE	ANNADALE	00000076	00000	00025	0000	-		RESIDENTIAL PROPERTIES	SS ZANDERQ HEIGHTS UNIT 25	0.0042	380 000	-
ANNADALE	ANNADALE	00000076	00000	00026	0000	-		RESIDENTIAL PROPERTIES	SS ZANDERQ HEIGHTS UNIT 26	0.0041	370 000	-
ANNADALE	ANNADALE	00000076	00000	00027	0000	-		RESIDENTIAL PROPERTIES	SS ZANDERQ HEIGHTS UNIT 27	0.0056	440 000	-
ANNADALE	ANNADALE	00000076	00000	00028	0000	-		RESIDENTIAL PROPERTIES	SS ZANDERQ HEIGHTS UNIT 28	0.0042	380 000	-
ANNADALE	ANNADALE	00000076	00000	00029	0000	-		RESIDENTIAL PROPERTIES	SS ZANDERQ HEIGHTS UNIT 29	0.0042	380 000	-
ANNADALE	ANNADALE	00000076	00000	00030	0000	-		RESIDENTIAL PROPERTIES	SS ZANDERQ HEIGHTS UNIT 30	0.0033	320 000	-
ANNADALE	ANNADALE	00000076	00000	00031	0000	-		RESIDENTIAL PROPERTIES	SS ZANDERQ HEIGHTS UNIT 31	0.0042	380 000	-
ANNADALE	ANNADALE	00000076	00000	00032	0000	-		RESIDENTIAL PROPERTIES	SS ZANDERQ HEIGHTS UNIT 32	0.0033	320 000	-
ANNADALE	ANNADALE	00000076	00000	00033	0000	-		RESIDENTIAL PROPERTIES	SS ZANDERQ HEIGHTS UNIT 33	0.0032	310 000	-
ANNADALE	ANNADALE	00000076	00000	00034	0000	-		RESIDENTIAL PROPERTIES	SS ZANDERQ HEIGHTS UNIT 34	0.0033	320 000	-
ANNADALE	ANNADALE	00000076	00000	00035	0000	-		RESIDENTIAL PROPERTIES	SS ZANDERQ HEIGHTS UNIT 35	0.0032	310 000	-
ANNADALE	ANNADALE	00000076	00000	00036	0000	-		RESIDENTIAL PROPERTIES	SS ZANDERQ HEIGHTS UNIT 36	0.0033	320 000	-
ANNADALE	ANNADALE	00000076	00000	00037	0000	-		RESIDENTIAL PROPERTIES	SS ZANDERQ HEIGHTS UNIT 37	0.0042	380 000	-
ANNADALE	ANNADALE	00000076	00000	00038	0000	-		RESIDENTIAL PROPERTIES	SS ZANDERQ HEIGHTS UNIT 38	0.0033	320 000	-
ANNADALE	ANNADALE	00000076	00000	00039	0000	-		RESIDENTIAL PROPERTIES	SS ZANDERQ HEIGHTS UNIT 39	0.0033	320 000	-
ANNADALE	ANNADALE	00000076	00000	00040	0000	-		RESIDENTIAL PROPERTIES	SS ZANDERQ HEIGHTS UNIT 40	0.0033	320 000	-
ANNADALE	ANNADALE	00000076	00000	00041	0000	-		RESIDENTIAL PROPERTIES	SS ZANDERQ HEIGHTS UNIT 41	0.0042	380 000	-
ANNADALE	ANNADALE	00000076	00000	00042	0000	-		RESIDENTIAL PROPERTIES	SS ZANDERQ HEIGHTS UNIT 42	0.0033	320 000	-
ANNADALE	ANNADALE	00000076	00000	00043	0000	-		RESIDENTIAL PROPERTIES	SS ZANDERQ HEIGHTS UNIT 43	0.0033	320 000	-
ANNADALE	ANNADALE	00000076	00000	00044	0000	-		RESIDENTIAL PROPERTIES	SS ZANDERQ HEIGHTS UNIT 44	0.0033	320 000	-
ANNADALE	ANNADALE	00000076	00000	00045	0000	-		RESIDENTIAL PROPERTIES	SS ZANDERQ HEIGHTS UNIT 45	0.0033	320 000	-
ANNADALE	ANNADALE	00000076	00000	00046	0000	-		RESIDENTIAL PROPERTIES	SS ZANDERQ HEIGHTS UNIT 46	0.0033	320 000	-
ANNADALE	ANNADALE	00000076	00000	00047	0000	-		RESIDENTIAL PROPERTIES	SS ZANDERQ HEIGHTS UNIT 47	0.0042	380 000	-
ANNADALE	ANNADALE	00000076	00000	00048	0000	-		RESIDENTIAL PROPERTIES	SS ZANDERQ HEIGHTS UNIT 48	0.0033	320 000	-
ANNADALE	ANNADALE	00000076	00000	00049	0000	-		RESIDENTIAL PROPERTIES	SS ZANDERQ HEIGHTS UNIT 49	0.0033	320 000	-
ANNADALE	ANNADALE	00000077	00000	00000	0000	-		RESIDENTIAL PROPERTIES	DOORNKRAAL STREET 30	0.2855	1 420 000	-
ANNADALE	ANNADALE	00000078	00000	00000	0000	-		RESIDENTIAL PROPERTIES	DOORNKRAAL STREET 32A	0.1427	1 470 000	-
ANNADALE	ANNADALE	00000078	00001	00000	0000	-		RESIDENTIAL PROPERTIES	DOORNKRAAL STREET 32	0.1428	1 240 000	-
ANNADALE	ANNADALE	00000079	00000	00000	0000	-		NON PERMITTED	DOORNKRAAL STREET 34A	0.1427	840 000	-
ANNADALE	ANNADALE	00000079	00001	00000	0000	-		RESIDENTIAL PROPERTIES	DOORNKRAAL STREET 34	0.1428	1 440 000	-
ANNADALE	ANNADALE	00000080	00000	00000	0000	-		BUSINESS AND COMMERCIAL PROPERTIES	DOORNKRAAL STREET 36	0.2855	6 900 000	-



CITY OF POLOKWANE

Valuation roll for the period 01 July 2024 - 30 June 2029



Registered or other description of the property							Full Names of Owner(s)	Category determined in terms of Section 8 of the Act	Physical address of the property	Extent of the property (HA)	Market value of the property	Remarks
Town Allotment	Suburb	Erf Nr	Portion	Unit	Section							
ANNADALE	ANNADALE	00000081	00000	00000	0000	-		BUSINESS AND COMMERCIAL PROPERTIES	WITKLIP STREET 18	0.2855	7 750 000	-
ANNADALE	ANNADALE	00000082	00000	00000	0000	-		RESIDENTIAL PROPERTIES	DOORNKRAAL STREET 40	0.2855	1 610 000	-
ANNADALE	ANNADALE	00000083	00000	00000	0000	-		RESIDENTIAL PROPERTIES	DOORNKRAAL STREET 42	0.2855	4 660 000	-
ANNADALE	ANNADALE	00000084	00000	00000	0000	-		RESIDENTIAL PROPERTIES	DOORNKRAAL STREET 44	0.0477	1 290 000	-
ANNADALE	ANNADALE	00000084	00001	00000	0000	-		RESIDENTIAL PROPERTIES	DOORNKRAAL STREET 44A	0.1427	1 470 000	-
ANNADALE	ANNADALE	00000084	00002	00000	0000	-		RESIDENTIAL PROPERTIES	DOORNKRAALSTRAAT 44B	0.0951	1 290 000	-
ANNADALE	ANNADALE	00000085	00000	00000	0000	-		RESIDENTIAL PROPERTIES	DOORNKRAALSTRAAT 46	0.2036	0	-
ANNADALE	ANNADALE	00000085	00000	00001	0000	-		RESIDENTIAL PROPERTIES	SS VILIZE UNIT 1	0.0127	620 000	-
ANNADALE	ANNADALE	00000085	00000	00002	0000	-		RESIDENTIAL PROPERTIES	SS VILIZE UNIT 2	0.0127	620 000	-
ANNADALE	ANNADALE	00000085	00000	00003	0000	-		RESIDENTIAL PROPERTIES	SS VILIZE UNIT 3	0.0127	620 000	-
ANNADALE	ANNADALE	00000085	00000	00004	0000	-		RESIDENTIAL PROPERTIES	SS VILIZE UNIT 4	0.0127	620 000	-
ANNADALE	ANNADALE	00000085	00000	00005	0000	-		RESIDENTIAL PROPERTIES	SS VILIZE UNIT 5	0.0127	620 000	-
ANNADALE	ANNADALE	00000085	00000	00006	0000	-		RESIDENTIAL PROPERTIES	SS VILIZE UNIT 6	0.0129	620 000	-
ANNADALE	ANNADALE	00000085	00000	00007	0000	-		RESIDENTIAL PROPERTIES	SS VILIZE UNIT 7	0.0141	660 000	-
ANNADALE	ANNADALE	00000085	00000	00008	0000	-		RESIDENTIAL PROPERTIES	SS VILIZE UNIT 8	0.0134	640 000	-
ANNADALE	ANNADALE	00000085	00001	00000	0000	-		BUSINESS AND COMMERCIAL PROPERTIES	DOORNKRAALSTRAAT 46A	0.0819	1 090 000	-
ANNADALE	ANNADALE	00000086	00000	00000	0000	-		RESIDENTIAL PROPERTIES	DOORNKRAAL STREET 48	0.1428	1 540 000	-
ANNADALE	ANNADALE	00000086	00001	00000	0000	-		RESIDENTIAL PROPERTIES	MIDDEL STREET 19	0.1428	1 540 000	-
ANNADALE	ANNADALE	00000087	00000	00000	0000	-		RESIDENTIAL PROPERTIES	DOORNKRAAL STREET 50	0.0952	880 000	-
ANNADALE	ANNADALE	00000087	00001	00000	0000	-		RESIDENTIAL PROPERTIES	MIDDEL STREET 20	0.0952	1 050 000	-
ANNADALE	ANNADALE	00000087	00002	00000	0000	-		RESIDENTIAL PROPERTIES	MIDDEL STREET 18	0.0952	860 000	-
ANNADALE	ANNADALE	00000088	00000	00000	0000	-		RESIDENTIAL PROPERTIES	MAJOOR BRITZ STREET 19A	0.0782	1 050 000	-
ANNADALE	ANNADALE	00000088	00001	00000	0000	-		RESIDENTIAL PROPERTIES	DOORNKRAAL STREET 52	0.0952	1 220 000	-
ANNADALE	ANNADALE	00000088	00002	00000	0000	-		RESIDENTIAL PROPERTIES	MAJOOR BRITZ STREET 19	0.1121	1 270 000	-
ANNADALE	ANNADALE	00000093	00000	00000	0000	-		RESIDENTIAL PROPERTIES	HILL STREET 20	0.0952	1 220 000	-
ANNADALE	ANNADALE	00000093	00001	00000	0000	-		RESIDENTIAL PROPERTIES	DOORNKRAAL STREET 62	0.0952	1 230 000	-
ANNADALE	ANNADALE	00000093	00002	00000	0000	-		RESIDENTIAL PROPERTIES	HILL STREET 18	0.0952	1 090 000	-
ANNADALE	ANNADALE	00000094	00000	00000	0000	-		RESIDENTIAL PROPERTIES	DOORNKRAAL STREET 64A	0.1428	1 220 000	-
ANNADALE	ANNADALE	00000094	00001	00000	0000	-		RESIDENTIAL PROPERTIES	DOORNKRAAL STREET 64	0.1428	1 020 000	-
ANNADALE	ANNADALE	00000095	00000	00000	0000	-		RESIDENTIAL PROPERTIES	DOORNKRAAL STREET 66	0.2855	1 880 000	-
ANNADALE	ANNADALE	00000096	00000	00000	0000	-		RESIDENTIAL PROPERTIES	DOORNKRAAL STREET 68	0.1666	1 170 000	-
ANNADALE	ANNADALE	00000096	00001	00000	0000	-		RESIDENTIAL PROPERTIES	DOORNKRAAL STREET 68A	0.1189	1 160 000	-
ANNADALE	ANNADALE	00000097	00000	00000	0000	-		RESIDENTIAL PROPERTIES	DOORNKRAAL STREET 70	0.1428	1 410 000	-
ANNADALE	ANNADALE	00000097	00001	00000	0000	-		RESIDENTIAL PROPERTIES	DOORNKRAAL STREET 70A	0.1427	1 130 000	-
ANNADALE	ANNADALE	00000098	00000	00000	0000	-		RESIDENTIAL PROPERTIES	KLIPDAM STREET 19	0.0952	1 230 000	-
ANNADALE	ANNADALE	00000098	00003	00000	0000	-		RESIDENTIAL PROPERTIES	DOORNKRAAL STREET 72	0.1903	1 250 000	-

Registered or other description of the property							Full Names of Owner(s)	Category determined in terms of Section 8 of the Act	Physical address of the property	Extent of the property (HA)	Market value of the property	Remarks
Town Allotment	Suburb	Erf Nr	Portion	Unit	Section							
ANNADALE	ANNADALE	00000099	00000	00000	0000	-		RESIDENTIAL PROPERTIES	KLIPDAM STREET 20	0.0952	1 070 000	-
ANNADALE	ANNADALE	00000099	00001	00000	0000	-		RESIDENTIAL PROPERTIES	DOORNKRAAL STREET 74	0.0952	1 160 000	-
ANNADALE	ANNADALE	00000099	00002	00000	0000	-		RESIDENTIAL PROPERTIES	KLIPDAM STREET 18A	0.0952	1 230 000	-
ANNADALE	ANNADALE	00000100	00000	00000	0000	-		RESIDENTIAL PROPERTIES	DOORNKRAAL STREET 76A	0.1428	1 150 000	-
ANNADALE	ANNADALE	00000100	00001	00000	0000	-		RESIDENTIAL PROPERTIES	DOORNKRAAL STREET 76	0.1428	1 200 000	-
ANNADALE	ANNADALE	00000101	00000	00000	0000	-		RESIDENTIAL PROPERTIES	DOORNKRAAL STREET 78	0.1428	1 150 000	-
ANNADALE	ANNADALE	00000101	00001	00000	0000	-		RESIDENTIAL PROPERTIES	DOORNKRAAL STREET 78A	0.1428	1 170 000	-
ANNADALE	ANNADALE	00000103	00000	00000	0000	-		RESIDENTIAL PROPERTIES	DOORNKRAAL STREET 82	0.1428	1 270 000	-
ANNADALE	ANNADALE	00000103	00001	00000	0000	-		RESIDENTIAL PROPERTIES	DOORNKRAAL STREET 82A	0.1428	1 260 000	-
ANNADALE	ANNADALE	00000104	00000	00000	0000	-		RESIDENTIAL PROPERTIES	DOORNKRAAL STREET 84	0.0952	1 200 000	-
ANNADALE	ANNADALE	00000104	00002	00000	0000	-		RESIDENTIAL PROPERTIES	TULI STREET 17	0.0952	1 000 000	-
ANNADALE	ANNADALE	00000104	00003	00000	0000	-		RESIDENTIAL PROPERTIES	TULI STREET 19	0.0952	850 000	-
ANNADALE	ANNADALE	00000105	00000	00000	0000	-		RESIDENTIAL PROPERTIES	TULI STREET 18	0.0951	1 320 000	-
ANNADALE	ANNADALE	00000105	00001	00000	0000	-		RESIDENTIAL PROPERTIES	DOORNKRAAL STREET 86	0.0952	1 380 000	-
ANNADALE	ANNADALE	00000105	00003	00000	0000	-		RESIDENTIAL PROPERTIES	TULI STREET 18A	0.0952	1 460 000	-
ANNADALE	ANNADALE	00000106	00000	00000	0000	-		RESIDENTIAL PROPERTIES	DOORNKRAAL STREET 88A	0.1427	1 320 000	-
ANNADALE	ANNADALE	00000106	00001	00000	0000	-		RESIDENTIAL PROPERTIES	DOORNKRAAL STREET 88	0.1428	1 360 000	-
ANNADALE	ANNADALE	00000107	00000	00000	0000	-		RESIDENTIAL PROPERTIES	DOORNKRAAL STREET 90A	0.1427	1 400 000	-
ANNADALE	ANNADALE	00000107	00001	00000	0000	-		RESIDENTIAL PROPERTIES	DOORNKRAAL STREET 90	0.1428	1 390 000	-
ANNADALE	ANNADALE	00000108	00000	00000	0000	-		RESIDENTIAL PROPERTIES	DOORNKRAAL STREET 92A	0.1428	1 270 000	-
ANNADALE	ANNADALE	00000108	00001	00000	0000	-		RESIDENTIAL PROPERTIES	DOORNKRAAL STREET 92	0.1428	1 360 000	-
ANNADALE	ANNADALE	00000109	00000	00000	0000	-		RESIDENTIAL PROPERTIES	DOORNKRAAL STREET 94A	0.1427	1 360 000	-
ANNADALE	ANNADALE	00000109	00001	00000	0000	-		RESIDENTIAL PROPERTIES	DOORNKRAAL STREET 94	0.1428	1 390 000	-
ANNADALE	ANNADALE	00000110	00000	00000	0000	-		RESIDENTIAL PROPERTIES	MARA STREET 19A	0.0951	1 310 000	-
ANNADALE	ANNADALE	00000110	00001	00000	0000	-		RESIDENTIAL PROPERTIES	DOORNKRAAL STREET 96	0.0952	1 180 000	-
ANNADALE	ANNADALE	00000110	00002	00000	0000	-		RESIDENTIAL PROPERTIES	MARA STREET 19	0.0952	1 330 000	-
ANNADALE	ANNADALE	00000111	00000	00000	0000	-		RESIDENTIAL PROPERTIES	DOORNKRAAL STREET 98	0.1428	1 250 000	-
ANNADALE	ANNADALE	00000111	00001	00000	0000	-		RESIDENTIAL PROPERTIES	MARA STREET 20	0.1427	1 470 000	-
ANNADALE	ANNADALE	00000112	00000	00000	0000	-		RESIDENTIAL PROPERTIES	DOORNKRAAL STREET 100	0.1427	930 000	-
ANNADALE	ANNADALE	00000112	00001	00000	0000	-		RESIDENTIAL PROPERTIES	DOORNKRAAL STREET 100A	0.1428	1 360 000	-
ANNADALE	ANNADALE	00000113	00001	00000	0000	-		RESIDENTIAL PROPERTIES	DOORNKRAAL STREET 102A	0.1428	960 000	-
ANNADALE	ANNADALE	00000114	00000	00000	0000	-		RESIDENTIAL PROPERTIES	DOORNKRAAL STREET 104	0.1427	760 000	-
ANNADALE	ANNADALE	00000114	00001	00000	0000	-		RESIDENTIAL PROPERTIES	DOORNKRAALSTRAAT 104A	0.1431	0	-
ANNADALE	ANNADALE	00000114	00001	00001	0000	-		RESIDENTIAL PROPERTIES	SS KRITTIE UNIT 1	0.0071	580 000	-
ANNADALE	ANNADALE	00000114	00001	00002	0000	-		RESIDENTIAL PROPERTIES	SS KRITTIE UNIT 2	0.0071	580 000	-
ANNADALE	ANNADALE	00000114	00001	00003	0000	-		RESIDENTIAL PROPERTIES	SS KRITTIE UNIT 3	0.0104	770 000	-

Registered or other description of the property							Full Names of Owner(s)	Category determined in terms of Section 8 of the Act	Physical address of the property	Extent of the property (HA)	Market value of the property	Remarks
Town Allotment	Suburb	Erf Nr	Portion	Unit	Section							
ANNADALE	ANNADALE	00000114	00001	00004	0000	-		RESIDENTIAL PROPERTIES	SS KRITTIE UNIT 4	0.0070	570 000	-
ANNADALE	ANNADALE	00000114	00001	00005	0000	-		RESIDENTIAL PROPERTIES	SS KRITTIE UNIT 5	0.0070	570 000	-
ANNADALE	ANNADALE	00000114	00001	00006	0000	-		RESIDENTIAL PROPERTIES	SS KRITTIE UNIT 6	0.0066	540 000	-
ANNADALE	ANNADALE	00000114	00001	00007	0000	-		RESIDENTIAL PROPERTIES	SS KRITTIE UNIT 7	0.0070	570 000	-
ANNADALE	ANNADALE	00000114	00001	00008	0000	-		RESIDENTIAL PROPERTIES	SS KRITTIE UNIT 8	0.0066	540 000	-
ANNADALE	ANNADALE	00000117	00000	00000	0000	-		RESIDENTIAL PROPERTIES	DOORNKRAAL STREET 110	0.0952	1 120 000	-
ANNADALE	ANNADALE	00000117	00001	00000	0000	-		RESIDENTIAL PROPERTIES	WOODBUSH STREET 18	0.0952	1 190 000	-
ANNADALE	ANNADALE	00000117	00002	00000	0000	-		RESIDENTIAL PROPERTIES	WOODBUSH STREET 18A	0.0952	1 520 000	-
ANNADALE	ANNADALE	00000118	00000	00000	0000	-		RESIDENTIAL PROPERTIES	DOORNKRAAL STREET 112	0.1428	1 240 000	-
ANNADALE	ANNADALE	00000118	00001	00000	0000	-		RESIDENTIAL PROPERTIES	DOORNKRAAL STREET 112A	0.1428	1 140 000	-
ANNADALE	ANNADALE	00000119	00000	00000	0000	-		RESIDENTIAL PROPERTIES	DOORNKRAAL STREET 114A	0.1428	1 170 000	-
ANNADALE	ANNADALE	00000119	00001	00000	0000	-		RESIDENTIAL PROPERTIES	DOORNKRAAL STREET 114	0.1427	1 260 000	-
ANNADALE	ANNADALE	00000120	00000	00000	0000	-		RESIDENTIAL PROPERTIES	DOORNKRAAL STREET 116A	0.1428	1 270 000	-
ANNADALE	ANNADALE	00000120	00001	00000	0000	-		RESIDENTIAL PROPERTIES	DOORNKRAAL STREET 116	0.1427	800 000	-
ANNADALE	ANNADALE	00000121	00000	00000	0000	-		RESIDENTIAL PROPERTIES	DOORNKRAAL STREET 118	0.1895	3 680 000	-
ANNADALE	ANNADALE	00000121	00001	00000	0000	-		RESIDENTIAL PROPERTIES	DOORNKRAAL STREET 118B	0.1896	1 160 000	-
ANNADALE	ANNADALE	00000126	00000	00000	0000	-		RESIDENTIAL PROPERTIES	RIVIER STREET 14	0.1071	760 000	-
ANNADALE	ANNADALE	00000126	00001	00000	0000	-		RESIDENTIAL PROPERTIES	DOORNKRAAL STREET 1	0.0892	1 270 000	-
ANNADALE	ANNADALE	00000126	00002	00000	0000	-		RESIDENTIAL PROPERTIES	DOORNKRAAL STREET 1A	0.0892	1 200 000	-
ANNADALE	ANNADALE	00000127	00000	00000	0000	-		RESIDENTIAL PROPERTIES	DOORNKRAAL STREET 3	0.1428	1 060 000	-
ANNADALE	ANNADALE	00000127	00001	00000	0000	-		RESIDENTIAL PROPERTIES	DOORNKRAAL STREET 3A	0.1427	2 610 000	-
ANNADALE	ANNADALE	00000128	00000	00000	0000	-		RESIDENTIAL PROPERTIES	DOORNKRAAL STREET 5	0.1427	1 280 000	-
ANNADALE	ANNADALE	00000128	00001	00000	0000	-		RESIDENTIAL PROPERTIES	DOORNKRAAL STREET 5A	0.1428	1 290 000	-
ANNADALE	ANNADALE	00000129	00000	00000	0000	-		RESIDENTIAL PROPERTIES	DOORNKRAAL STREET 7B	0.1427	1 230 000	-
ANNADALE	ANNADALE	00000129	00001	00000	0000	-		RESIDENTIAL PROPERTIES	DOORNKRAAL STREET 7A	0.1428	970 000	-
ANNADALE	ANNADALE	00000130	00000	00000	0000	-		RESIDENTIAL PROPERTIES	DOORNKRAAL STREET 9	0.0631	1 190 000	-
ANNADALE	ANNADALE	00000130	00001	00000	0000	-		RESIDENTIAL PROPERTIES	DOORNKRAAL STREET 9B	0.1427	1 240 000	-
ANNADALE	ANNADALE	00000130	00002	00000	0000	-		RESIDENTIAL PROPERTIES	DOORNKRAAL STREET 9A	0.0797	1 180 000	-
ANNADALE	ANNADALE	00000131	00000	00000	0000	-		RESIDENTIAL PROPERTIES	DOORNKRAAL STREET 11	0.0952	1 220 000	-
ANNADALE	ANNADALE	00000131	00001	00000	0000	-		RESIDENTIAL PROPERTIES	BUSH STREET 13	0.0952	1 270 000	-
ANNADALE	ANNADALE	00000131	00002	00000	0000	-		RESIDENTIAL PROPERTIES	BUSH STREET 13A	0.0951	1 220 000	-
ANNADALE	ANNADALE	00000132	00000	00000	0000	-		RESIDENTIAL PROPERTIES	BUSH STREET 14	0.0951	1 110 000	-
ANNADALE	ANNADALE	00000132	00001	00000	0000	-		RESIDENTIAL PROPERTIES	DOORNKRAAL STREET 13	0.0952	1 190 000	-
ANNADALE	ANNADALE	00000132	00002	00000	0000	-		RESIDENTIAL PROPERTIES	BUSH STREET 14A	0.0952	1 260 000	-
ANNADALE	ANNADALE	00000133	00000	00000	0000	-		RESIDENTIAL PROPERTIES	DOORNKRAAL STREET 15A	0.1166	1 270 000	-
ANNADALE	ANNADALE	00000133	00001	00000	0000	-		RESIDENTIAL PROPERTIES	DOORNKRAAL STREET 15	0.0744	1 280 000	-

Registered or other description of the property							Full Names of Owner(s)	Category determined in terms of Section 8 of the Act	Physical address of the property	Extent of the property (HA)	Market value of the property	Remarks
Town Allotment	Suburb	Erf Nr	Portion	Unit	Section							
ANNADALE	ANNADALE	00000133	00002	00000	0000	-		RESIDENTIAL PROPERTIES	DOORNKRAAL STREET 15B	0.0945	1 280 000	-
ANNADALE	ANNADALE	00000134	00000	00000	0000	-		RESIDENTIAL PROPERTIES	DOORNKRAAL STREET 17	0.1427	1 210 000	-
ANNADALE	ANNADALE	00000134	00001	00000	0000	-		RESIDENTIAL PROPERTIES	DOORNKRAAL STREET 17A	0.1428	1 250 000	-
ANNADALE	ANNADALE	00000135	00000	00000	0000	-		RESIDENTIAL PROPERTIES	DOORNKRAAL STREET 19A	0.1428	1 500 000	-
ANNADALE	ANNADALE	00000135	00001	00000	0000	-		RESIDENTIAL PROPERTIES	DOORNKRAAL STREET 19	0.1427	1 550 000	-
ANNADALE	ANNADALE	00000136	00000	00000	0000	-		RESIDENTIAL PROPERTIES	DOORNKRAAL STREET 21A	0.1428	1 290 000	-
ANNADALE	ANNADALE	00000136	00001	00000	0000	-		RESIDENTIAL PROPERTIES	DOORNKRAAL STREET 21	0.1428	1 280 000	-
ANNADALE	ANNADALE	00000137	00000	00000	0000	-		RESIDENTIAL PROPERTIES	BLAAUWBERG STREET 13	0.0978	1 340 000	-
ANNADALE	ANNADALE	00000137	00001	00000	0000	-		MULTI PURPOSE PROPERTIES	BLAAUWBERG STREET 15	0.1428	0	SECTION 9.2 SUBDIVIDED AS FOLLOWS:
ANNADALE	ANNADALE	00000137	00001	00000	M001	-		NON PERMITTED	BLAAUWBERG STREET 15	0.0600	250 000	-
ANNADALE	ANNADALE	00000137	00001	00000	M002	-		RESIDENTIAL PROPERTIES	BLAAUWBERG STREET 15	0.0828	900 000	-
ANNADALE	ANNADALE	00000137	00002	00000	0000	-		RESIDENTIAL PROPERTIES	BLAAUWBERGSTRAAT 13	0.0450	1 200 000	-
ANNADALE	ANNADALE	00000138	00000	00000	0000	-		BUSINESS AND COMMERCIAL PROPERTIES	BLAAUWBERG STREET 14	0.0951	720 000	-
ANNADALE	ANNADALE	00000138	00001	00000	0000	-		NON PERMITTED	BLAAUWBERG STREET 16	0.0952	2 910 000	-
ANNADALE	ANNADALE	00000138	00002	00000	0000	-		RESIDENTIAL PROPERTIES	BLAAUWBERG STREET 14A	0.0952	1 480 000	-
ANNADALE	ANNADALE	00000139	00000	00000	0000	-		BUSINESS AND COMMERCIAL PROPERTIES	DOORNKRAAL STREET 27	0.1428	970 000	-
ANNADALE	ANNADALE	00000139	00001	00000	0000	-		RESIDENTIAL PROPERTIES	DOORNKRAAL STREET 27A	0.1427	1 470 000	-
ANNADALE	ANNADALE	00000140	00000	00000	0000	-		RESIDENTIAL PROPERTIES	DOORNKRAALSTRAAT 29A	0.1431	0	-
ANNADALE	ANNADALE	00000140	00000	00001	0000	-		RESIDENTIAL PROPERTIES	SS DIE DOORNKRAAL UNIT 1	0.0189	1 100 000	-
ANNADALE	ANNADALE	00000140	00000	00002	0000	-		RESIDENTIAL PROPERTIES	SS DIE DOORNKRAAL UNIT 2	0.0119	840 000	-
ANNADALE	ANNADALE	00000140	00001	00000	0000	-		RESIDENTIAL PROPERTIES	DOORNKRAAL STREET 29	0.1427	1 440 000	-
ANNADALE	ANNADALE	00000141	00000	00000	0000	-		RESIDENTIAL PROPERTIES	DOORNKRAAL STREET 31	0.0697	1 010 000	-
ANNADALE	ANNADALE	00000141	00001	00000	0000	-		RESIDENTIAL PROPERTIES	DOORNKRAAL STREET 31A	0.1428	1 250 000	-
ANNADALE	ANNADALE	00000141	00002	00000	0000	-		RESIDENTIAL PROPERTIES	DOORNKRAALSTRAAT 31B	0.0730	770 000	-
ANNADALE	ANNADALE	00000142	00000	00000	0000	-		RESIDENTIAL PROPERTIES	DOORNKRAAL STREET 33	0.2855	2 030 000	-
ANNADALE	ANNADALE	00000143	00000	00000	0000	-		BUSINESS AND COMMERCIAL PROPERTIES	WITKLIP STREET 17	0.0952	3 970 000	-
ANNADALE	ANNADALE	00000143	00003	00000	0000	-		BUSINESS AND COMMERCIAL PROPERTIES	WITKLIP STREET 13	0.1903	7 320 000	-
ANNADALE	ANNADALE	00000144	00000	00000	0000	-		MULTI PURPOSE PROPERTIES	WITKLIP STREET 14	0.1461	0	SECTION 9.2 SUBDIVIDED AS FOLLOWS:
ANNADALE	ANNADALE	00000144	00000	00000	M001	-		BUSINESS AND COMMERCIAL PROPERTIES	WITKLIP STREET 14	0.0730	3 840 000	-
ANNADALE	ANNADALE	00000144	00000	00000	M002	-		RESIDENTIAL PROPERTIES	WITKLIP STREET 14	0.0731	3 160 000	-
ANNADALE	ANNADALE	00000144	00001	00000	0000	-		BUSINESS AND COMMERCIAL PROPERTIES	WITKLIP STREET 16	0.1231	4 540 000	-
ANNADALE	ANNADALE	00000145	00000	00000	0000	-		BUSINESS AND COMMERCIAL PROPERTIES	DOORNKRAAL STREET 39	0.2855	4 040 000	-
ANNADALE	ANNADALE	00000146	00000	00000	0000	-		RESIDENTIAL PROPERTIES	DOORNKRAAL STREET 41	0.2855	1 910 000	-
ANNADALE	ANNADALE	00000147	00000	00000	0000	-		RESIDENTIAL PROPERTIES	DOORNKRAALSTRAAT 43	0.2855	0	-
ANNADALE	ANNADALE	00000147	00000	00001	0000	-		RESIDENTIAL PROPERTIES	SS THORNBUSH UNIT 1	0.0039	590 000	-
ANNADALE	ANNADALE	00000147	00000	00002	0000	-		RESIDENTIAL PROPERTIES	SS THORNBUSH UNIT 2	0.0039	590 000	-



CITY OF POLOKWANE

Valuation roll for the period 01 July 2024 - 30 June 2029



Registered or other description of the property							Full Names of Owner(s)	Category determined in terms of Section 8 of the Act	Physical address of the property	Extent of the property (HA)	Market value of the property	Remarks
Town Allotment	Suburb	Erf Nr	Portion	Unit	Section							
ANNADALE	ANNADALE	00000147	00000	00003	0000	-		RESIDENTIAL PROPERTIES	SS THORNBUSH UNIT 3	0.0039	590 000	-
ANNADALE	ANNADALE	00000147	00000	00004	0000	-		RESIDENTIAL PROPERTIES	SS THORNBUSH UNIT 4	0.0039	590 000	-
ANNADALE	ANNADALE	00000147	00000	00005	0000	-		RESIDENTIAL PROPERTIES	SS THORNBUSH UNIT 5	0.0038	510 000	-
ANNADALE	ANNADALE	00000147	00000	00006	0000	-		RESIDENTIAL PROPERTIES	SS THORNBUSH UNIT 6	0.0039	590 000	-
ANNADALE	ANNADALE	00000147	00000	00007	0000	-		RESIDENTIAL PROPERTIES	SS THORNBUSH UNIT 7	0.0039	590 000	-
ANNADALE	ANNADALE	00000147	00000	00008	0000	-		RESIDENTIAL PROPERTIES	SS THORNBUSH UNIT 8	0.0039	590 000	-
ANNADALE	ANNADALE	00000147	00000	00009	0000	-		RESIDENTIAL PROPERTIES	SS THORNBUSH UNIT 9	0.0039	590 000	-
ANNADALE	ANNADALE	00000147	00000	00010	0000	-		RESIDENTIAL PROPERTIES	SS THORNBUSH UNIT 10	0.0039	590 000	-
ANNADALE	ANNADALE	00000147	00000	00011	0000	-		RESIDENTIAL PROPERTIES	SS THORNBUSH UNIT 11	0.0038	510 000	-
ANNADALE	ANNADALE	00000147	00000	00012	0000	-		RESIDENTIAL PROPERTIES	SS THORNBUSH UNIT 12	0.0039	590 000	-
ANNADALE	ANNADALE	00000147	00000	00013	0000	-		RESIDENTIAL PROPERTIES	SS THORNBUSH UNIT 13	0.0038	510 000	-
ANNADALE	ANNADALE	00000147	00000	00014	0000	-		RESIDENTIAL PROPERTIES	SS THORNBUSH UNIT 14	0.0039	590 000	-
ANNADALE	ANNADALE	00000147	00000	00015	0000	-		RESIDENTIAL PROPERTIES	SS THORNBUSH UNIT 15	0.0039	590 000	-
ANNADALE	ANNADALE	00000147	00000	00016	0000	-		RESIDENTIAL PROPERTIES	SS THORNBUSH UNIT 16	0.0039	590 000	-
ANNADALE	ANNADALE	00000147	00000	00017	0000	-		RESIDENTIAL PROPERTIES	SS THORNBUSH UNIT 17	0.0039	590 000	-
ANNADALE	ANNADALE	00000147	00000	00018	0000	-		RESIDENTIAL PROPERTIES	SS THORNBUSH UNIT 18	0.0038	510 000	-
ANNADALE	ANNADALE	00000147	00000	00019	0000	-		RESIDENTIAL PROPERTIES	SS THORNBUSH UNIT 19	0.0039	590 000	-
ANNADALE	ANNADALE	00000147	00000	00020	0000	-		RESIDENTIAL PROPERTIES	SS THORNBUSH UNIT 20	0.0039	590 000	-
ANNADALE	ANNADALE	00000147	00000	00021	0000	-		RESIDENTIAL PROPERTIES	SS THORNBUSH UNIT 21	0.0039	590 000	-
ANNADALE	ANNADALE	00000147	00000	00022	0000	-		RESIDENTIAL PROPERTIES	SS THORNBUSH UNIT 22	0.0039	590 000	-
ANNADALE	ANNADALE	00000147	00000	00023	0000	-		RESIDENTIAL PROPERTIES	SS THORNBUSH UNIT 23	0.0038	510 000	-
ANNADALE	ANNADALE	00000147	00000	00024	0000	-		RESIDENTIAL PROPERTIES	SS THORNBUSH UNIT 24	0.0039	590 000	-
ANNADALE	ANNADALE	00000147	00000	00025	0000	-		RESIDENTIAL PROPERTIES	SS THORNBUSH UNIT 25	0.0039	590 000	-
ANNADALE	ANNADALE	00000147	00000	00026	0000	-		RESIDENTIAL PROPERTIES	SS THORNBUSH UNIT 26	0.0038	510 000	-
ANNADALE	ANNADALE	00000147	00000	00027	0000	-		RESIDENTIAL PROPERTIES	SS THORNBUSH UNIT 27	0.0039	590 000	-
ANNADALE	ANNADALE	00000147	00000	00028	0000	-		RESIDENTIAL PROPERTIES	SS THORNBUSH UNIT 28	0.0038	510 000	-
ANNADALE	ANNADALE	00000147	00000	00029	0000	-		RESIDENTIAL PROPERTIES	SS THORNBUSH UNIT 29	0.0039	590 000	-
ANNADALE	ANNADALE	00000147	00000	00030	0000	-		RESIDENTIAL PROPERTIES	SS THORNBUSH UNIT 30	0.0038	510 000	-
ANNADALE	ANNADALE	00000147	00000	00031	0000	-		RESIDENTIAL PROPERTIES	SS THORNBUSH UNIT 31	0.0039	590 000	-
ANNADALE	ANNADALE	00000147	00000	00032	0000	-		RESIDENTIAL PROPERTIES	SS THORNBUSH UNIT 32	0.0038	510 000	-
ANNADALE	ANNADALE	00000147	00000	00033	0000	-		RESIDENTIAL PROPERTIES	SS THORNBUSH UNIT 33	0.0039	590 000	-
ANNADALE	ANNADALE	00000147	00000	00034	0000	-		RESIDENTIAL PROPERTIES	SS THORNBUSH UNIT 34	0.0039	590 000	-
ANNADALE	ANNADALE	00000147	00000	00035	0000	-		RESIDENTIAL PROPERTIES	SS THORNBUSH UNIT 35	0.0039	590 000	-
ANNADALE	ANNADALE	00000147	00000	00036	0000	-		RESIDENTIAL PROPERTIES	SS THORNBUSH UNIT 36	0.0039	590 000	-
ANNADALE	ANNADALE	00000147	00000	00037	0000	-		RESIDENTIAL PROPERTIES	SS THORNBUSH UNIT 37	0.0039	590 000	-
ANNADALE	ANNADALE	00000147	00000	00038	0000	-		RESIDENTIAL PROPERTIES	SS THORNBUSH UNIT 38	0.0039	590 000	-

Registered or other description of the property							Full Names of Owner(s)	Category determined in terms of Section 8 of the Act	Physical address of the property	Extent of the property (HA)	Market value of the property	Remarks
Town Allotment	Suburb	Erf Nr	Portion	Unit	Section							
ANNADALE	ANNADALE	00000147	00000	00039	0000	-		RESIDENTIAL PROPERTIES	SS THORNBUSH UNIT 39	0.0039	590 000	-
ANNADALE	ANNADALE	00000147	00000	00040	0000	-		RESIDENTIAL PROPERTIES	SS THORNBUSH UNIT 40	0.0039	590 000	-
ANNADALE	ANNADALE	00000148	00000	00000	0000	-		RESIDENTIAL PROPERTIES	DOORNKRAAL STREET 45	0.1528	1 250 000	-
ANNADALE	ANNADALE	00000148	00001	00000	0000	-		RESIDENTIAL PROPERTIES	DOORNKRAAL STREET 45A	0.1327	1 370 000	-
ANNADALE	ANNADALE	00000149	00000	00000	0000	-		RESIDENTIAL PROPERTIES	MIDDEL STREET 13A	0.1071	1 460 000	-
ANNADALE	ANNADALE	00000149	00001	00000	0000	-		RESIDENTIAL PROPERTIES	DOORNKRAAL STREET 47	0.0892	1 470 000	-
ANNADALE	ANNADALE	00000149	00002	00000	0000	-		RESIDENTIAL PROPERTIES	MIDDEL STREET 13	0.0892	1 480 000	-
ANNADALE	ANNADALE	00000150	00000	00000	0000	-		RESIDENTIAL PROPERTIES	MIDDEL STREET 14	0.1428	1 230 000	-
ANNADALE	ANNADALE	00000150	00001	00000	0000	-		RESIDENTIAL PROPERTIES	DOORNKRAAL STREET 49	0.1428	1 910 000	-
ANNADALE	ANNADALE	00000151	00001	00000	0000	-		RESIDENTIAL PROPERTIES	DOORNKRAAL STREET 51	0.1427	2 190 000	-
ANNADALE	ANNADALE	00000152	00000	00000	0000	-		RESIDENTIAL PROPERTIES	DOORNKRAALSTRAAT 53B	0.1428	0	-
ANNADALE	ANNADALE	00000152	00000	00001	0000	-		RESIDENTIAL PROPERTIES	SS DOORNHOF UNIT 1	0.0115	770 000	-
ANNADALE	ANNADALE	00000152	00000	00002	0000	-		RESIDENTIAL PROPERTIES	SS DOORNHOF UNIT 2	0.0072	580 000	-
ANNADALE	ANNADALE	00000152	00000	00003	0000	-		RESIDENTIAL PROPERTIES	SS DOORNHOF UNIT 3	0.0054	510 000	-
ANNADALE	ANNADALE	00000152	00000	00004	0000	-		RESIDENTIAL PROPERTIES	SS DOORNHOF UNIT 4	0.0073	590 000	-
ANNADALE	ANNADALE	00000152	00000	00005	0000	-		RESIDENTIAL PROPERTIES	SS DOORNHOF UNIT 5	0.0074	590 000	-
ANNADALE	ANNADALE	00000152	00000	00006	0000	-		RESIDENTIAL PROPERTIES	SS DOORNHOF UNIT 6	0.0115	770 000	-
ANNADALE	ANNADALE	00000152	00001	00000	0000	-		RESIDENTIAL PROPERTIES	DOORNKRAAL STREET 53A	0.1427	1 140 000	-
ANNADALE	ANNADALE	00000153	00000	00000	0000	-		RESIDENTIAL PROPERTIES	DOORNKRAAL STREET 55	0.1428	2 330 000	-
ANNADALE	ANNADALE	00000153	00001	00000	0000	-		RESIDENTIAL PROPERTIES	DOORNKRAAL STREET 55A	0.1427	1 290 000	-
ANNADALE	ANNADALE	00000154	00000	00000	0000	-		RESIDENTIAL PROPERTIES	DOORNKRAAL STREET 57	0.2855	2 610 000	-
ANNADALE	ANNADALE	00000155	00000	00000	0000	-		RESIDENTIAL PROPERTIES	HILL STREET 13	0.0952	1 060 000	-
ANNADALE	ANNADALE	00000155	00001	00000	0000	-		RESIDENTIAL PROPERTIES	HILL STREET 11A	0.0952	1 100 000	-
ANNADALE	ANNADALE	00000155	00002	00000	0000	-		RESIDENTIAL PROPERTIES	DOORNKRAAL STREET 59	0.0952	1 170 000	-
ANNADALE	ANNADALE	00000156	00000	00000	0000	-		RESIDENTIAL PROPERTIES	DOORNKRAAL STREET 61	0.0951	1 000 000	-
ANNADALE	ANNADALE	00000156	00001	00000	0000	-		RESIDENTIAL PROPERTIES	HILL STREET 14A	0.0952	1 070 000	-
ANNADALE	ANNADALE	00000156	00002	00000	0000	-		RESIDENTIAL PROPERTIES	HILL STREET 14	0.0952	1 160 000	-
ANNADALE	ANNADALE	00000160	00000	00000	0000	-		RESIDENTIAL PROPERTIES	DOORNKRAAL STREET 69	0.1428	4 290 000	-
ANNADALE	ANNADALE	00000160	00001	00000	0000	-		RESIDENTIAL PROPERTIES	DOORNKRAAL STREET 69A	0.1428	1 260 000	-
ANNADALE	ANNADALE	00000161	00000	00000	0000	-		RESIDENTIAL PROPERTIES	KLIPDAM STREET 13	0.1071	1 230 000	-
ANNADALE	ANNADALE	00000161	00001	00000	0000	-		RESIDENTIAL PROPERTIES	DOORNKRAAL STREET 71	0.0892	1 220 000	-
ANNADALE	ANNADALE	00000161	00002	00000	0000	-		RESIDENTIAL PROPERTIES	KLIPDAM STREET 15	0.0892	1 200 000	-
ANNADALE	ANNADALE	00000162	00000	00000	0000	-		RESIDENTIAL PROPERTIES	DOORNKRAAL STREET 73	0.0951	1 340 000	-
ANNADALE	ANNADALE	00000162	00001	00000	0000	-		RESIDENTIAL PROPERTIES	KLIPDAM STREET 14	0.0952	1 310 000	-
ANNADALE	ANNADALE	00000162	00002	00000	0000	-		RESIDENTIAL PROPERTIES	KLIPDAM STREET 14A	0.0952	1 310 000	-
ANNADALE	ANNADALE	00000163	00000	00000	0000	-		RESIDENTIAL PROPERTIES	DOORNKRAAL STREET 75A	0.1428	1 260 000	-

Registered or other description of the property							Full Names of Owner(s)	Category determined in terms of Section 8 of the Act	Physical address of the property	Extent of the property (HA)	Market value of the property	Remarks
Town Allotment	Suburb	Erf Nr	Portion	Unit	Section							
ANNADALE	ANNADALE	00000163	00001	00000	0000	-		RESIDENTIAL PROPERTIES	DOORNKRAAL STREET 75	0.1428	1 160 000	-
ANNADALE	ANNADALE	00000164	00000	00000	0000	-		RESIDENTIAL PROPERTIES	DOORNKRAAL STREET 77	0.1748	1 670 000	-
ANNADALE	ANNADALE	00000164	00001	00000	0000	-		RESIDENTIAL PROPERTIES	DOORNKRAAL STREET 77A	0.1107	1 230 000	-
ANNADALE	ANNADALE	00000165	00000	00000	0000	-		RESIDENTIAL PROPERTIES	DOORNKRAAL STREET 79	0.1428	1 450 000	-
ANNADALE	ANNADALE	00000165	00001	00000	0000	-		RESIDENTIAL PROPERTIES	DOORNKRAAL STREET 79A	0.1428	1 020 000	-
ANNADALE	ANNADALE	00000166	00000	00000	0000	-		RESIDENTIAL PROPERTIES	DOORNKRAAL STREET 81	0.1428	1 270 000	-
ANNADALE	ANNADALE	00000166	00001	00000	0000	-		RESIDENTIAL PROPERTIES	DOORNKRAAL STREET 81A	0.1428	1 160 000	-
ANNADALE	ANNADALE	00000167	00000	00000	0000	-		RESIDENTIAL PROPERTIES	TULI STREET 13	0.0952	1 180 000	-
ANNADALE	ANNADALE	00000167	00001	00000	0000	-		RESIDENTIAL PROPERTIES	TULI STREET 15A	0.0952	1 190 000	-
ANNADALE	ANNADALE	00000167	00002	00000	0000	-		RESIDENTIAL PROPERTIES	TULI STREET 13A	0.0952	1 200 000	-
ANNADALE	ANNADALE	00000168	00000	00000	0000	-		RESIDENTIAL PROPERTIES	TULI STREET 16	0.0952	1 380 000	-
ANNADALE	ANNADALE	00000168	00001	00000	0000	-		RESIDENTIAL PROPERTIES	TULI STREET 14	0.0952	1 130 000	-
ANNADALE	ANNADALE	00000168	00002	00000	0000	-		BUSINESS AND COMMERCIAL PROPERTIES	TULI STREET 14A	0.0952	1 050 000	LI2 ANGELS CHRISTIAN ACADEMY
ANNADALE	ANNADALE	00000169	00000	00000	0000	-		RESIDENTIAL PROPERTIES	DOORNKRAAL STREET 87	0.2855	2 200 000	-
ANNADALE	ANNADALE	00000170	00000	00000	0000	-		RESIDENTIAL PROPERTIES	DOORNKRAAL STREET 89	0.1511	1 300 000	-
ANNADALE	ANNADALE	00000170	00001	00000	0000	-		RESIDENTIAL PROPERTIES	DOORNKRAAL STREET 89A	0.1344	1 290 000	-
ANNADALE	ANNADALE	00000171	00000	00000	0000	-		RESIDENTIAL PROPERTIES	DOORNKRAAL STREET 91	0.2855	1 840 000	-
ANNADALE	ANNADALE	00000172	00000	00000	0000	-		RESIDENTIAL PROPERTIES	DOORNKRAAL STREET 93	0.2855	1 470 000	-
ANNADALE	ANNADALE	00000172	00001	00000	0000	-		RESIDENTIAL PROPERTIES	DOORNKRAALSTRAAT 93A	0.1151	0	-
ANNADALE	ANNADALE	00000172	00001	00001	0000	-		RESIDENTIAL PROPERTIES	SS EAGLE HEIGHTS UNIT 1	0.0112	730 000	-
ANNADALE	ANNADALE	00000172	00001	00002	0000	-		RESIDENTIAL PROPERTIES	SS EAGLE HEIGHTS UNIT 2	0.0112	730 000	-
ANNADALE	ANNADALE	00000172	00001	00003	0000	-		RESIDENTIAL PROPERTIES	SS EAGLE HEIGHTS UNIT 3	0.0112	730 000	-
ANNADALE	ANNADALE	00000173	00000	00000	0000	-		RESIDENTIAL PROPERTIES	MARA STREET 13	0.1071	1 250 000	-
ANNADALE	ANNADALE	00000173	00001	00000	0000	-		RESIDENTIAL PROPERTIES	MARA STREET 15	0.0892	1 230 000	-
ANNADALE	ANNADALE	00000173	00002	00000	0000	-		RESIDENTIAL PROPERTIES	MARA STREET 13A	0.0892	1 300 000	-
ANNADALE	ANNADALE	00000174	00000	00000	0000	-		RESIDENTIAL PROPERTIES	MARA STREET 14	0.0951	910 000	-
ANNADALE	ANNADALE	00000174	00001	00000	0000	-		RESIDENTIAL PROPERTIES	DOORNKRAAL STREET 97	0.0952	1 260 000	-
ANNADALE	ANNADALE	00000174	00002	00000	0000	-		RESIDENTIAL PROPERTIES	MARA STREET 16	0.0952	1 240 000	-
ANNADALE	ANNADALE	00000175	00000	00000	0000	-		RESIDENTIAL PROPERTIES	DOORNKRAAL STREET 99A	0.1427	980 000	-
ANNADALE	ANNADALE	00000175	00001	00000	0000	-		RESIDENTIAL PROPERTIES	DOORNKRAAL STREET 99	0.1428	1 300 000	-
ANNADALE	ANNADALE	00000176	00000	00000	0000	-		RESIDENTIAL PROPERTIES	DOORNKRAAL STREET 101	0.1427	1 340 000	-
ANNADALE	ANNADALE	00000176	00001	00000	0000	-		RESIDENTIAL PROPERTIES	DOORNKRAAL STREET 101A	0.1428	1 330 000	-
ANNADALE	ANNADALE	00000177	00000	00000	0000	-		RESIDENTIAL PROPERTIES	DOORNKRAALSTRAAT 103A	0.1380	0	-
ANNADALE	ANNADALE	00000177	00000	00001	0000	-		RESIDENTIAL PROPERTIES	SS TIA MARIA UNIT 1	0.0064	590 000	-
ANNADALE	ANNADALE	00000177	00000	00002	0000	-		RESIDENTIAL PROPERTIES	SS TIA MARIA UNIT 2	0.0064	590 000	-
ANNADALE	ANNADALE	00000177	00000	00003	0000	-		RESIDENTIAL PROPERTIES	SS TIA MARIA UNIT 3	0.0066	600 000	-

Registered or other description of the property							Full Names of Owner(s)	Category determined in terms of Section 8 of the Act	Physical address of the property	Extent of the property (HA)	Market value of the property	Remarks
Town Allotment	Suburb	Erf Nr	Portion	Unit	Section							
ANNADALE	ANNADALE	00000177	00000	00004	0000	-		RESIDENTIAL PROPERTIES	SS TIA MARIA UNIT 4	0.0063	590 000	-
ANNADALE	ANNADALE	00000177	00000	00005	0000	-		RESIDENTIAL PROPERTIES	SS TIA MARIA UNIT 5	0.0064	590 000	-
ANNADALE	ANNADALE	00000177	00000	00006	0000	-		RESIDENTIAL PROPERTIES	SS TIA MARIA UNIT 6	0.0064	590 000	-
ANNADALE	ANNADALE	00000177	00000	00007	0000	-		RESIDENTIAL PROPERTIES	SS TIA MARIA UNIT 7	0.0064	590 000	-
ANNADALE	ANNADALE	00000177	00000	00008	0000	-		RESIDENTIAL PROPERTIES	SS TIA MARIA UNIT 8	0.0064	590 000	-
ANNADALE	ANNADALE	00000177	00000	00009	0000	-		RESIDENTIAL PROPERTIES	SS TIA MARIA UNIT 9	0.0065	600 000	-
ANNADALE	ANNADALE	00000177	00000	00010	0000	-		RESIDENTIAL PROPERTIES	SS TIA MARIA UNIT 10	0.0066	600 000	-
ANNADALE	ANNADALE	00000177	00000	00011	0000	-		RESIDENTIAL PROPERTIES	SS TIA MARIA UNIT 11	0.0065	600 000	-
ANNADALE	ANNADALE	00000177	00000	00012	0000	-		RESIDENTIAL PROPERTIES	SS TIA MARIA UNIT 12	0.0065	600 000	-
ANNADALE	ANNADALE	00000177	00001	00000	0000	-		RESIDENTIAL PROPERTIES	DOORNKRAAL STREET 103	0.1475	1 230 000	-
ANNADALE	ANNADALE	00000179	00000	00000	0000	-		RESIDENTIAL PROPERTIES	WOODBUSH STREET 13	0.0952	1 280 000	-
ANNADALE	ANNADALE	00000179	00001	00000	0000	-		RESIDENTIAL PROPERTIES	DOORNKRAAL STREET 107	0.0892	940 000	-
ANNADALE	ANNADALE	00000179	00002	00000	0000	-		RESIDENTIAL PROPERTIES	WOODBUSH STREET 15	0.1011	840 000	-
ANNADALE	ANNADALE	00000180	00000	00000	0000	-		RESIDENTIAL PROPERTIES	DOORNKRAAL STREET 109	0.0951	1 180 000	-
ANNADALE	ANNADALE	00000180	00001	00000	0000	-		RESIDENTIAL PROPERTIES	WOODBUSH STREET 14	0.0952	1 050 000	-
ANNADALE	ANNADALE	00000180	00002	00000	0000	-		RESIDENTIAL PROPERTIES	WOODBUSH STREET 16	0.0952	1 050 000	-
ANNADALE	ANNADALE	00000181	00000	00000	0000	-		RESIDENTIAL PROPERTIES	DOORNKRAAL STREET 111	0.2855	1 810 000	-
ANNADALE	ANNADALE	00000182	00001	00000	0000	-		RESIDENTIAL PROPERTIES	DOORNKRAAL STREET 113	0.0893	1 090 000	-
ANNADALE	ANNADALE	00000182	00003	00000	0000	-		RESIDENTIAL PROPERTIES	DOORNKRAALSTRAAT 113A	0.1963	2 180 000	-
ANNADALE	ANNADALE	00000183	00000	00000	0000	-		RESIDENTIAL PROPERTIES	DOORNKRAAL STREET 115	0.4529	1 240 000	-
ANNADALE	ANNADALE	00000190	00000	00000	0000	-		RESIDENTIAL PROPERTIES	PIETERSBURG STREET 2	0.0951	1 220 000	-
ANNADALE	ANNADALE	00000190	00001	00000	0000	-		RESIDENTIAL PROPERTIES	RIVIER STREET 12A	0.0952	1 280 000	-
ANNADALE	ANNADALE	00000190	00002	00000	0000	-		RESIDENTIAL PROPERTIES	RIVIER STREET 12	0.0952	1 260 000	-
ANNADALE	ANNADALE	00000191	00000	00000	0000	-		RESIDENTIAL PROPERTIES	PIETERSBURG STREET 4	0.1427	1 270 000	-
ANNADALE	ANNADALE	00000191	00001	00000	0000	-		RESIDENTIAL PROPERTIES	PIETERSBURG STREET 4A	0.1428	1 260 000	-
ANNADALE	ANNADALE	00000192	00000	00000	0000	-		RESIDENTIAL PROPERTIES	PIETERSBURG STREET 6A	0.1428	890 000	-
ANNADALE	ANNADALE	00000192	00001	00000	0000	-		RESIDENTIAL PROPERTIES	PIETERSBURG STREET 6	0.1428	890 000	-
ANNADALE	ANNADALE	00000193	00000	00000	0000	-		NON PERMITTED	PIETERSBURG STREET 8	0.1428	2 150 000	-
ANNADALE	ANNADALE	00000193	00001	00000	0000	-		RESIDENTIAL PROPERTIES	PIETERSBURG STREET 8A	0.1427	1 330 000	-
ANNADALE	ANNADALE	00000194	00000	00000	0000	-		RESIDENTIAL PROPERTIES	PIETERSBURG STREET 10	0.2855	1 480 000	-
ANNADALE	ANNADALE	00000195	00000	00000	0000	-		RESIDENTIAL PROPERTIES	BUSH STREET 9	0.0951	1 280 000	-
ANNADALE	ANNADALE	00000195	00001	00000	0000	-		RESIDENTIAL PROPERTIES	BUSH STREET 11	0.0952	1 270 000	-
ANNADALE	ANNADALE	00000195	00002	00000	0000	-		RESIDENTIAL PROPERTIES	BUSH STREET 9A	0.0952	1 120 000	-
ANNADALE	ANNADALE	00000196	00000	00000	0000	-		RESIDENTIAL PROPERTIES	PIETERSBURG STREET 14	0.1428	1 620 000	-
ANNADALE	ANNADALE	00000196	00001	00000	0000	-		RESIDENTIAL PROPERTIES	BUSH STREET 12	0.1428	1 230 000	-
ANNADALE	ANNADALE	00000197	00000	00000	0000	-		RESIDENTIAL PROPERTIES	PIETERSBURG STREET 16A	0.1428	1 060 000	-

Registered or other description of the property							Full Names of Owner(s)	Category determined in terms of Section 8 of the Act	Physical address of the property	Extent of the property (HA)	Market value of the property	Remarks
Town Allotment	Suburb	Erf Nr	Portion	Unit	Section							
ANNADALE	ANNADALE	00000197	00001	00000	0000	-		BUSINESS AND COMMERCIAL PROPERTIES	PIETERSBURG STREET 16	0.1428	1 320 000	-
ANNADALE	ANNADALE	00000198	00000	00000	0000	-		RESIDENTIAL PROPERTIES	PIETERSBURG STREET 18	0.2855	1 560 000	-
ANNADALE	ANNADALE	00000199	00000	00000	0000	-		RESIDENTIAL PROPERTIES	PIETERSBURG STREET 20	0.1428	1 270 000	-
ANNADALE	ANNADALE	00000199	00001	00000	0000	-		RESIDENTIAL PROPERTIES	PIETERSBURG STREET 20A	0.1428	1 410 000	-
ANNADALE	ANNADALE	00000200	00000	00000	0000	-		RESIDENTIAL PROPERTIES	PIETERSBURG STREET 22A	0.1427	1 220 000	-
ANNADALE	ANNADALE	00000200	00001	00000	0000	-		RESIDENTIAL PROPERTIES	PIETERSBURG STREET 22	0.1428	1 280 000	-
ANNADALE	ANNADALE	00000201	00000	00000	0000	-		MULTI PURPOSE PROPERTIES	PIETERSBURG STREET 24	0.1903	0	SECTION 9.2 SUBDIVIDED AS FOLLOWS:
ANNADALE	ANNADALE	00000201	00000	00000	M001	-		NON PERMITTED	PIETERSBURG STREET 24	0.0952	100 000	-
ANNADALE	ANNADALE	00000201	00000	00000	M002	-		RESIDENTIAL PROPERTIES	PIETERSBURG STREET 24	0.0951	1 790 000	-
ANNADALE	ANNADALE	00000201	00001	00000	0000	-		RESIDENTIAL PROPERTIES	BLAAUWBERG STREET 11	0.0952	1 260 000	-
ANNADALE	ANNADALE	00000202	00000	00000	0000	-		BUSINESS AND COMMERCIAL PROPERTIES	BLAAUWBERG STREET 12	0.0952	1 320 000	-
ANNADALE	ANNADALE	00000202	00001	00000	0000	-		RESIDENTIAL PROPERTIES	PIETERSBURG STREET 26	0.0952	1 210 000	-
ANNADALE	ANNADALE	00000202	00002	00000	0000	-		BUSINESS AND COMMERCIAL PROPERTIES	BLAAUWBERG STREET 10A	0.0952	1 320 000	-
ANNADALE	ANNADALE	00000203	00000	00000	0000	-		RESIDENTIAL PROPERTIES	PIETERSBURG STREET 28	0.1428	1 420 000	-
ANNADALE	ANNADALE	00000203	00001	00000	0000	-		RESIDENTIAL PROPERTIES	PIETERSBURG STREET 28A	0.1427	1 470 000	-
ANNADALE	ANNADALE	00000204	00000	00000	0000	-		RESIDENTIAL PROPERTIES	PIETERSBURG STREET 30	0.1428	1 530 000	-
ANNADALE	ANNADALE	00000204	00001	00000	0000	-		RESIDENTIAL PROPERTIES	PIETERSBURG STREET 30A	0.1427	1 330 000	-
ANNADALE	ANNADALE	00000205	00000	00000	0000	-		RESIDENTIAL PROPERTIES	PIETERSBURG STREET 32A	0.1427	1 360 000	-
ANNADALE	ANNADALE	00000205	00001	00000	0000	-		RESIDENTIAL PROPERTIES	PIETERSBURG STREET 32	0.1428	1 230 000	-
ANNADALE	ANNADALE	00000206	00000	00000	0000	-		RESIDENTIAL PROPERTIES	PIETERSBURG STREET 34A	0.1428	1 260 000	-
ANNADALE	ANNADALE	00000206	00001	00000	0000	-		MULTI PURPOSE PROPERTIES	PIETERSBURG STREET 34	0.1428	0	SECTION 9.2 SUBDIVIDED AS FOLLOWS:
ANNADALE	ANNADALE	00000206	00001	00000	M001	-		BUSINESS AND COMMERCIAL PROPERTIES	PIETERSBURG STREET 34	0.0714	840 000	-
ANNADALE	ANNADALE	00000206	00001	00000	M002	-		RESIDENTIAL PROPERTIES	PIETERSBURG STREET 34	0.0714	1 380 000	-
ANNADALE	ANNADALE	00000207	00000	00000	0000	-		BUSINESS AND COMMERCIAL PROPERTIES	WITKLIP STREET 11	0.2855	0	-
ANNADALE	ANNADALE	00000207	00000	00001	0000	-		BUSINESS AND COMMERCIAL PROPERTIES	SS ERF207 UNIT 1	0.0637	4 250 000	-
ANNADALE	ANNADALE	00000207	00000	00002	0000	-		BUSINESS AND COMMERCIAL PROPERTIES	SS ERF207 UNIT 2	0.1036	4 460 000	-
ANNADALE	ANNADALE	00000208	00000	00000	0000	-		BUSINESS AND COMMERCIAL PROPERTIES	PIETERSBURG STREET 38	0.1428	2 280 000	SECOND HAND CAR DEALER
ANNADALE	ANNADALE	00000209	00000	00000	0000	-		RESIDENTIAL PROPERTIES	PIETERSBURG STREET 40	0.0888	1 480 000	-
ANNADALE	ANNADALE	00000209	00001	00000	0000	-		RESIDENTIAL PROPERTIES	PIETERSBURG STREET 40A	0.0700	1 460 000	-
ANNADALE	ANNADALE	00000209	00004	00000	0000	-		RESIDENTIAL PROPERTIES	PIETERSBURGSTRAAT 40	0.1266	1 220 000	-
ANNADALE	ANNADALE	00000210	00000	00000	0000	-		RESIDENTIAL PROPERTIES	PIETERSBURG STREET 42	0.1475	1 470 000	-
ANNADALE	ANNADALE	00000210	00001	00000	0000	-		RESIDENTIAL PROPERTIES	PIETERSBURG STREET 42A	0.1380	980 000	-
ANNADALE	ANNADALE	00000211	00000	00000	0000	-		RESIDENTIAL PROPERTIES	PIETERSBURG STREET 44	0.1546	1 480 000	-
ANNADALE	ANNADALE	00000211	00001	00000	0000	-		RESIDENTIAL PROPERTIES	PIETERSBURG STREET 44A	0.1309	1 110 000	-
ANNADALE	ANNADALE	00000212	00000	00000	0000	-		RESIDENTIAL PROPERTIES	PIETERSBURG STREET -	0.2855	16 700 000	-
ANNADALE	ANNADALE	00000213	00000	00000	0000	-		RESIDENTIAL PROPERTIES	PIETERSBURG STREET 48	0.0951	1 460 000	-

Registered or other description of the property							Full Names of Owner(s)	Category determined in terms of Section 8 of the Act	Physical address of the property	Extent of the property (HA)	Market value of the property	Remarks
Town Allotment	Suburb	Erf Nr	Portion	Unit	Section							
ANNADALE	ANNADALE	00000213	00001	00000	0000	-		RESIDENTIAL PROPERTIES	MIDDEL STREET 11	0.0952	1 290 000	-
ANNADALE	ANNADALE	00000213	00002	00000	0000	-		RESIDENTIAL PROPERTIES	PIETERSBURG STREET 48A	0.0952	1 540 000	-
ANNADALE	ANNADALE	00000214	00000	00000	0000	-		RESIDENTIAL PROPERTIES	MIDDEL STREET 10A	0.1020	1 240 000	-
ANNADALE	ANNADALE	00000214	00001	00000	0000	-		RESIDENTIAL PROPERTIES	PIETERSBURG STREET 50	0.0952	1 290 000	-
ANNADALE	ANNADALE	00000214	00002	00000	0000	-		RESIDENTIAL PROPERTIES	MIDDEL STREET 12	0.0883	1 220 000	-
ANNADALE	ANNADALE	00000215	00000	00000	0000	-		RESIDENTIAL PROPERTIES	PIETERSBURG STREET 52A	0.1404	1 100 000	-
ANNADALE	ANNADALE	00000215	00001	00000	0000	-		RESIDENTIAL PROPERTIES	PIETERSBURG STREET 52	0.1451	1 170 000	-
ANNADALE	ANNADALE	00000216	00000	00000	0000	-		RESIDENTIAL PROPERTIES	PIETERSBURG STREET 54A	0.1428	1 090 000	-
ANNADALE	ANNADALE	00000216	00001	00000	0000	-		RESIDENTIAL PROPERTIES	PIETERSBURGSTRAAT 54	0.1428	0	-
ANNADALE	ANNADALE	00000216	00001	00001	0000	-		RESIDENTIAL PROPERTIES	SS ATNET PARK UNIT 1	0.0080	560 000	-
ANNADALE	ANNADALE	00000216	00001	00002	0000	-		RESIDENTIAL PROPERTIES	SS ATNET PARK UNIT 2	0.0080	560 000	-
ANNADALE	ANNADALE	00000216	00001	00003	0000	-		RESIDENTIAL PROPERTIES	SS ATNET PARK UNIT 3	0.0080	560 000	-
ANNADALE	ANNADALE	00000216	00001	00004	0000	-		RESIDENTIAL PROPERTIES	SS ATNET PARK UNIT 4	0.0080	560 000	-
ANNADALE	ANNADALE	00000216	00001	00005	0000	-		RESIDENTIAL PROPERTIES	SS ATNET PARK UNIT 5	0.0127	810 000	-
ANNADALE	ANNADALE	00000217	00000	00000	0000	-		RESIDENTIAL PROPERTIES	PIETERSBURG STREET 56A	0.1407	1 290 000	-
ANNADALE	ANNADALE	00000217	00001	00000	0000	-		RESIDENTIAL PROPERTIES	PIETERSBURG STREET 56	0.1448	1 290 000	-
ANNADALE	ANNADALE	00000218	00000	00000	0000	-		RESIDENTIAL PROPERTIES	PIETERSBURG STREET 58	0.1407	1 230 000	-
ANNADALE	ANNADALE	00000218	00001	00000	0000	-		RESIDENTIAL PROPERTIES	PIETERSBURG STREET 58A	0.1448	1 290 000	-
ANNADALE	ANNADALE	00000219	00000	00000	0000	-		RESIDENTIAL PROPERTIES	PIETERSBURG STREET 60	0.0952	1 140 000	-
ANNADALE	ANNADALE	00000219	00001	00000	0000	-		RESIDENTIAL PROPERTIES	HILL STREET 11	0.0952	1 000 000	-
ANNADALE	ANNADALE	00000219	00002	00000	0000	-		RESIDENTIAL PROPERTIES	HILL STREET 9	0.0952	1 030 000	-
ANNADALE	ANNADALE	00000220	00000	00000	0000	-		NON PERMITTED	PIETERSBURG STREET 62	0.0952	1 070 000	ACCOMMODATION
ANNADALE	ANNADALE	00000220	00001	00000	0000	-		RESIDENTIAL PROPERTIES	HILL STREET 10A	0.0952	1 220 000	-
ANNADALE	ANNADALE	00000220	00002	00000	0000	-		RESIDENTIAL PROPERTIES	HILL STREET 10	0.0952	1 280 000	-
ANNADALE	ANNADALE	00000221	00000	00000	0000	-		RESIDENTIAL PROPERTIES	PIETERSBURG STREET 64	0.1428	930 000	-
ANNADALE	ANNADALE	00000221	00001	00000	0000	-		RESIDENTIAL PROPERTIES	PIETERSBURG STREET 64A	0.1428	1 250 000	-
ANNADALE	ANNADALE	00000222	00000	00000	0000	-		RESIDENTIAL PROPERTIES	PIETERSBURGSTRAAT 66	0.2855	25 000 000	-
ANNADALE	ANNADALE	00000223	00000	00000	0000	-		RESIDENTIAL PROPERTIES	PIETERSBURG STREET 68	0.2855	1 870 000	-
ANNADALE	ANNADALE	00000224	00000	00000	0000	-		RESIDENTIAL PROPERTIES	PIETERSBURG STREET 70	0.1428	1 210 000	-
ANNADALE	ANNADALE	00000224	00001	00000	0000	-		RESIDENTIAL PROPERTIES	PIETERSBURG STREET 70A	0.1427	950 000	-
ANNADALE	ANNADALE	00000225	00000	00000	0000	-		RESIDENTIAL PROPERTIES	KLIPDAM STREET 11	0.0951	1 080 000	-
ANNADALE	ANNADALE	00000225	00001	00000	0000	-		BUSINESS AND COMMERCIAL PROPERTIES	KLIPDAM STREET 9	0.0952	950 000	-
ANNADALE	ANNADALE	00000225	00002	00000	0000	-		RESIDENTIAL PROPERTIES	KLIPDAM STREET 9A	0.0952	1 100 000	-
ANNADALE	ANNADALE	00000228	00000	00000	0000	-		BUSINESS AND COMMERCIAL PROPERTIES	PIETERSBURG STREET 78	0.2855	5 990 000	-
ANNADALE	ANNADALE	00000229	00000	00000	0000	-		BUSINESS AND COMMERCIAL PROPERTIES	PIETERSBURG STREET 80A	0.1428	1 870 000	-
ANNADALE	ANNADALE	00000229	00001	00000	0000	-		BUSINESS AND COMMERCIAL PROPERTIES	PIETERSBURG STREET 80	0.1428	1 600 000	-



CITY OF POLOKWANE
Valuation roll for the period 01 July 2024 - 30 June 2029



Registered or other description of the property							Full Names of Owner(s)	Category determined in terms of Section 8 of the Act	Physical address of the property	Extent of the property (HA)	Market value of the property	Remarks
Town Allotment	Suburb	Erf Nr	Portion	Unit	Section							
ANNADALE	ANNADALE	00000230	00000	00000	0000	-		BUSINESS AND COMMERCIAL PROPERTIES	PIETERSBURG STREET 82	0.1903	2 260 000	-
ANNADALE	ANNADALE	00000230	00001	00000	0000	-		BUSINESS AND COMMERCIAL PROPERTIES	PIETERSBURG STREET 82A	0.0952	1 450 000	-
ANNADALE	ANNADALE	00000231	00000	00000	0000	-		BUSINESS AND COMMERCIAL PROPERTIES	PIETERSBURG STREET 84	0.0373	2 070 000	-
ANNADALE	ANNADALE	00000231	00001	00000	0000	-		RESIDENTIAL PROPERTIES	TULI STREET 9	0.2482	5 800 000	-
ANNADALE	ANNADALE	00000232	00000	00000	0000	-		RESIDENTIAL PROPERTIES	PIETERSBURG STREET 86A	0.0952	1 330 000	-
ANNADALE	ANNADALE	00000232	00001	00000	0000	-		RESIDENTIAL PROPERTIES	TULI STREET 12	0.0951	1 320 000	-
ANNADALE	ANNADALE	00000232	00002	00000	0000	-		RESIDENTIAL PROPERTIES	PIETERSBURG STREET 86	0.0952	980 000	-
ANNADALE	ANNADALE	00000233	00000	00000	0000	-		RESIDENTIAL PROPERTIES	PIETERSBURG STREET 88A	0.1428	1 350 000	-
ANNADALE	ANNADALE	00000233	00001	00000	0000	-		RESIDENTIAL PROPERTIES	PIETERSBURG STREET 88	0.1428	1 390 000	-
ANNADALE	ANNADALE	00000234	00000	00000	0000	-		RESIDENTIAL PROPERTIES	PIETERSBURGSTRAAT 90 (A/S 764)	0.1597	0	-
ANNADALE	ANNADALE	00000234	00000	00001	0000	-		RESIDENTIAL PROPERTIES	SS KAREE PLACE UNIT 1	0.0044	620 000	-
ANNADALE	ANNADALE	00000234	00000	00002	0000	-		RESIDENTIAL PROPERTIES	SS KAREE PLACE UNIT 2	0.0043	610 000	-
ANNADALE	ANNADALE	00000234	00000	00003	0000	-		RESIDENTIAL PROPERTIES	SS KAREE PLACE UNIT 3	0.0043	610 000	-
ANNADALE	ANNADALE	00000234	00000	00004	0000	-		RESIDENTIAL PROPERTIES	SS KAREE PLACE UNIT 4	0.0043	610 000	-
ANNADALE	ANNADALE	00000234	00000	00005	0000	-		RESIDENTIAL PROPERTIES	SS KAREE PLACE UNIT 5	0.0043	610 000	-
ANNADALE	ANNADALE	00000234	00000	00006	0000	-		RESIDENTIAL PROPERTIES	SS KAREE PLACE UNIT 6	0.0043	610 000	-
ANNADALE	ANNADALE	00000234	00000	00007	0000	-		RESIDENTIAL PROPERTIES	SS KAREE PLACE UNIT 7	0.0044	620 000	-
ANNADALE	ANNADALE	00000234	00000	00008	0000	-		RESIDENTIAL PROPERTIES	SS KAREE PLACE UNIT 8	0.0043	610 000	-
ANNADALE	ANNADALE	00000234	00000	00009	0000	-		RESIDENTIAL PROPERTIES	SS KAREE PLACE UNIT 9	0.0044	620 000	-
ANNADALE	ANNADALE	00000234	00000	00010	0000	-		RESIDENTIAL PROPERTIES	SS KAREE PLACE UNIT 10	0.0022	310 000	-
ANNADALE	ANNADALE	00000234	00000	00011	0000	-		RESIDENTIAL PROPERTIES	SS KAREE PLACE UNIT 11	0.0022	310 000	-
ANNADALE	ANNADALE	00000234	00000	00012	0000	-		RESIDENTIAL PROPERTIES	SS KAREE PLACE UNIT 12	0.0043	610 000	-
ANNADALE	ANNADALE	00000234	00000	00013	0000	-		RESIDENTIAL PROPERTIES	SS KAREE PLACE UNIT 13	0.0043	610 000	-
ANNADALE	ANNADALE	00000234	00000	00014	0000	-		RESIDENTIAL PROPERTIES	SS KAREE PLACE UNIT 14	0.0044	620 000	-
ANNADALE	ANNADALE	00000234	00000	00015	0000	-		RESIDENTIAL PROPERTIES	SS KAREE PLACE UNIT 15	0.0044	620 000	-
ANNADALE	ANNADALE	00000234	00000	00016	0000	-		RESIDENTIAL PROPERTIES	SS KAREE PLACE UNIT 16	0.0043	610 000	-
ANNADALE	ANNADALE	00000234	00000	00017	0000	-		RESIDENTIAL PROPERTIES	SS KAREE PLACE UNIT 17	0.0044	620 000	-
ANNADALE	ANNADALE	00000234	00000	00018	0000	-		RESIDENTIAL PROPERTIES	SS KAREE PLACE UNIT 18	0.0043	610 000	-
ANNADALE	ANNADALE	00000234	00000	00019	0000	-		RESIDENTIAL PROPERTIES	SS KAREE PLACE UNIT 19	0.0043	610 000	-
ANNADALE	ANNADALE	00000234	00000	00020	0000	-		RESIDENTIAL PROPERTIES	SS KAREE PLACE UNIT 20	0.0044	620 000	-
ANNADALE	ANNADALE	00000234	00000	00021	0000	-		RESIDENTIAL PROPERTIES	SS KAREE PLACE UNIT 21	0.0043	610 000	-
ANNADALE	ANNADALE	00000234	00000	00022	0000	-		RESIDENTIAL PROPERTIES	SS KAREE PLACE UNIT 22	0.0043	610 000	-
ANNADALE	ANNADALE	00000234	00000	00023	0000	-		RESIDENTIAL PROPERTIES	SS KAREE PLACE UNIT 23	0.0044	620 000	-
ANNADALE	ANNADALE	00000234	00000	00024	0000	-		RESIDENTIAL PROPERTIES	SS KAREE PLACE UNIT 24	0.0043	610 000	-
ANNADALE	ANNADALE	00000234	00000	00025	0000	-		RESIDENTIAL PROPERTIES	SS KAREE PLACE UNIT 25	0.0043	610 000	-
ANNADALE	ANNADALE	00000234	00000	00026	0000	-		RESIDENTIAL PROPERTIES	SS KAREE PLACE UNIT 26	0.0043	610 000	-



CITY OF POLOKWANE
Valuation roll for the period 01 July 2024 - 30 June 2029



Registered or other description of the property							Full Names of Owner(s)	Category determined in terms of Section 8 of the Act	Physical address of the property	Extent of the property (HA)	Market value of the property	Remarks
Town Allotment	Suburb	Erf Nr	Portion	Unit	Section							
ANNADALE	ANNADALE	00000234	00000	00027	0000	-		RESIDENTIAL PROPERTIES	SS KAREE PLACE UNIT 27	0.0043	610 000	-
ANNADALE	ANNADALE	00000234	00000	00028	0000	-		RESIDENTIAL PROPERTIES	SS KAREE PLACE UNIT 28	0.0043	610 000	-
ANNADALE	ANNADALE	00000234	00000	00029	0000	-		RESIDENTIAL PROPERTIES	SS KAREE PLACE UNIT 29	0.0044	620 000	-
ANNADALE	ANNADALE	00000234	00000	00030	0000	-		RESIDENTIAL PROPERTIES	SS KAREE PLACE UNIT 30	0.0043	610 000	-
ANNADALE	ANNADALE	00000234	00000	00031	0000	-		RESIDENTIAL PROPERTIES	SS KAREE PLACE UNIT 31	0.0043	610 000	-
ANNADALE	ANNADALE	00000235	00000	00000	0000	-		RESIDENTIAL PROPERTIES	PIETERSBURG STREET 92	0.1304	1 240 000	-
ANNADALE	ANNADALE	00000235	00001	00000	0000	-		RESIDENTIAL PROPERTIES	PIETERSBURG STREET 92A	0.1556	0	-
ANNADALE	ANNADALE	00000235	00001	00001	0000	-		RESIDENTIAL PROPERTIES	SS PYLON TRADERS UNIT 1	0.0084	660 000	-
ANNADALE	ANNADALE	00000235	00001	00002	0000	-		RESIDENTIAL PROPERTIES	SS PYLON TRADERS UNIT 2	0.0084	660 000	-
ANNADALE	ANNADALE	00000235	00001	00003	0000	-		RESIDENTIAL PROPERTIES	SS PYLON TRADERS UNIT 3	0.0085	650 000	-
ANNADALE	ANNADALE	00000235	00001	00004	0000	-		RESIDENTIAL PROPERTIES	SS PYLON TRADERS UNIT 4	0.0085	650 000	-
ANNADALE	ANNADALE	00000235	00001	00005	0000	-		RESIDENTIAL PROPERTIES	SS PYLON TRADERS UNIT 5	0.0084	660 000	-
ANNADALE	ANNADALE	00000235	00001	00006	0000	-		RESIDENTIAL PROPERTIES	SS PYLON TRADERS UNIT 6	0.0084	660 000	-
ANNADALE	ANNADALE	00000235	00001	00007	0000	-		RESIDENTIAL PROPERTIES	SS PYLON TRADERS UNIT 7	0.0085	650 000	-
ANNADALE	ANNADALE	00000235	00001	00008	0000	-		RESIDENTIAL PROPERTIES	SS PYLON TRADERS UNIT 8	0.0085	650 000	-
ANNADALE	ANNADALE	00000235	00001	00009	0000	-		RESIDENTIAL PROPERTIES	SS PYLON TRADERS UNIT 9	0.0084	660 000	-
ANNADALE	ANNADALE	00000235	00001	00010	0000	-		RESIDENTIAL PROPERTIES	SS PYLON TRADERS UNIT 10	0.0084	660 000	-
ANNADALE	ANNADALE	00000236	00000	00000	0000	-		RESIDENTIAL PROPERTIES	PIETERSBURGSTRAAT 94	0.2855	0	-
ANNADALE	ANNADALE	00000236	00000	00001	0000	-		RESIDENTIAL PROPERTIES	SS TERRA PLACE UNIT 1	0.0042	610 000	-
ANNADALE	ANNADALE	00000236	00000	00002	0000	-		RESIDENTIAL PROPERTIES	SS TERRA PLACE UNIT 2	0.0043	610 000	-
ANNADALE	ANNADALE	00000236	00000	00003	0000	-		RESIDENTIAL PROPERTIES	SS TERRA PLACE UNIT 3	0.0043	610 000	-
ANNADALE	ANNADALE	00000236	00000	00004	0000	-		RESIDENTIAL PROPERTIES	SS TERRA PLACE UNIT 4	0.0042	600 000	-
ANNADALE	ANNADALE	00000236	00000	00005	0000	-		RESIDENTIAL PROPERTIES	SS TERRA PLACE UNIT 5	0.0043	610 000	-
ANNADALE	ANNADALE	00000236	00000	00006	0000	-		RESIDENTIAL PROPERTIES	SS TERRA PLACE UNIT 6	0.0043	610 000	-
ANNADALE	ANNADALE	00000236	00000	00007	0000	-		RESIDENTIAL PROPERTIES	SS TERRA PLACE UNIT 7	0.0043	610 000	-
ANNADALE	ANNADALE	00000236	00000	00008	0000	-		RESIDENTIAL PROPERTIES	SS TERRA PLACE UNIT 8	0.0044	600 000	-
ANNADALE	ANNADALE	00000236	00000	00009	0000	-		RESIDENTIAL PROPERTIES	SS TERRA PLACE UNIT 9	0.0043	610 000	-
ANNADALE	ANNADALE	00000236	00000	00010	0000	-		RESIDENTIAL PROPERTIES	SS TERRA PLACE UNIT 10	0.0042	610 000	-
ANNADALE	ANNADALE	00000236	00000	00011	0000	-		RESIDENTIAL PROPERTIES	SS TERRA PLACE UNIT 11	0.0043	610 000	-
ANNADALE	ANNADALE	00000236	00000	00012	0000	-		RESIDENTIAL PROPERTIES	SS TERRA PLACE UNIT 12	0.0042	610 000	-
ANNADALE	ANNADALE	00000236	00000	00013	0000	-		RESIDENTIAL PROPERTIES	SS TERRA PLACE UNIT 13	0.0043	610 000	-
ANNADALE	ANNADALE	00000236	00000	00014	0000	-		RESIDENTIAL PROPERTIES	SS TERRA PLACE UNIT 14	0.0043	610 000	-
ANNADALE	ANNADALE	00000236	00000	00015	0000	-		RESIDENTIAL PROPERTIES	SS TERRA PLACE UNIT 15	0.0043	610 000	-
ANNADALE	ANNADALE	00000236	00000	00016	0000	-		RESIDENTIAL PROPERTIES	SS TERRA PLACE UNIT 16	0.0043	610 000	-
ANNADALE	ANNADALE	00000236	00000	00017	0000	-		RESIDENTIAL PROPERTIES	SS TERRA PLACE UNIT 17	0.0042	610 000	-
ANNADALE	ANNADALE	00000236	00000	00018	0000	-		RESIDENTIAL PROPERTIES	SS TERRA PLACE UNIT 18	0.0043	610 000	-



CITY OF POLOKWANE
Valuation roll for the period 01 July 2024 - 30 June 2029



Registered or other description of the property							Full Names of Owner(s)	Category determined in terms of Section 8 of the Act	Physical address of the property	Extent of the property (HA)	Market value of the property	Remarks
Town Allotment	Suburb	Erf Nr	Portion	Unit	Section							
ANNADALE	ANNADALE	00000236	00000	00019	0000	-		RESIDENTIAL PROPERTIES	SS TERRA PLACE UNIT 19	0.0042	610 000	-
ANNADALE	ANNADALE	00000236	00000	00020	0000	-		RESIDENTIAL PROPERTIES	SS TERRA PLACE UNIT 20	0.0042	610 000	-
ANNADALE	ANNADALE	00000236	00000	00021	0000	-		RESIDENTIAL PROPERTIES	SS TERRA PLACE UNIT 21	0.0042	610 000	-
ANNADALE	ANNADALE	00000236	00000	00022	0000	-		RESIDENTIAL PROPERTIES	SS TERRA PLACE UNIT 22	0.0042	610 000	-
ANNADALE	ANNADALE	00000236	00000	00023	0000	-		RESIDENTIAL PROPERTIES	SS TERRA PLACE UNIT 23	0.0043	610 000	-
ANNADALE	ANNADALE	00000236	00000	00024	0000	-		RESIDENTIAL PROPERTIES	SS TERRA PLACE UNIT 24	0.0042	610 000	-
ANNADALE	ANNADALE	00000236	00000	00025	0000	-		RESIDENTIAL PROPERTIES	SS TERRA PLACE UNIT 25	0.0042	610 000	-
ANNADALE	ANNADALE	00000236	00000	00026	0000	-		RESIDENTIAL PROPERTIES	SS TERRA PLACE UNIT 26	0.0044	600 000	-
ANNADALE	ANNADALE	00000236	00000	00027	0000	-		RESIDENTIAL PROPERTIES	SS TERRA PLACE UNIT 27	0.0043	610 000	-
ANNADALE	ANNADALE	00000236	00000	00028	0000	-		RESIDENTIAL PROPERTIES	SS TERRA PLACE UNIT 28	0.0045	590 000	-
ANNADALE	ANNADALE	00000236	00000	00029	0000	-		RESIDENTIAL PROPERTIES	SS TERRA PLACE UNIT 29	0.0044	600 000	-
ANNADALE	ANNADALE	00000236	00000	00030	0000	-		RESIDENTIAL PROPERTIES	SS TERRA PLACE UNIT 30	0.0043	610 000	-
ANNADALE	ANNADALE	00000237	00000	00000	0000	-		RESIDENTIAL PROPERTIES	PIETERSBURG STREET 96	0.0952	990 000	-
ANNADALE	ANNADALE	00000237	00001	00000	0000	-		RESIDENTIAL PROPERTIES	MARA STREET 11	0.0952	1 210 000	-
ANNADALE	ANNADALE	00000237	00002	00000	0000	-		RESIDENTIAL PROPERTIES	MARA STREET 9A	0.0952	1 340 000	-
ANNADALE	ANNADALE	00000238	00000	00000	0000	-		RESIDENTIAL PROPERTIES	PIETERSBURG STREET 98	0.1937	1 340 000	-
ANNADALE	ANNADALE	00000238	00001	00000	0000	-		RESIDENTIAL PROPERTIES	MARA STREET 12	0.0918	880 000	-
ANNADALE	ANNADALE	00000239	00000	00000	0000	-		RESIDENTIAL PROPERTIES	PIETERSBURG STREET 100	0.1427	1 200 000	-
ANNADALE	ANNADALE	00000239	00001	00000	0000	-		RESIDENTIAL PROPERTIES	PIETERSBURG STREET 100A	0.1428	710 000	-
ANNADALE	ANNADALE	00000240	00000	00000	0000	-		RESIDENTIAL PROPERTIES	PIETERSBURG STREET 102	0.1427	1 100 000	-
ANNADALE	ANNADALE	00000240	00001	00000	0000	-		RESIDENTIAL PROPERTIES	PIETERSBURG STREET 102A	0.1428	1 460 000	-
ANNADALE	ANNADALE	00000241	00000	00000	0000	-		RESIDENTIAL PROPERTIES	PIETERSBURGSTRAAT 104	0.2855	0	-
ANNADALE	ANNADALE	00000241	00000	00001	0000	-		RESIDENTIAL PROPERTIES	SS BUTIA MANOR UNIT 1	0.0069	650 000	-
ANNADALE	ANNADALE	00000241	00000	00002	0000	-		RESIDENTIAL PROPERTIES	SS BUTIA MANOR UNIT 2	0.0070	660 000	-
ANNADALE	ANNADALE	00000241	00000	00003	0000	-		RESIDENTIAL PROPERTIES	SS BUTIA MANOR UNIT 3	0.0070	660 000	-
ANNADALE	ANNADALE	00000241	00000	00004	0000	-		RESIDENTIAL PROPERTIES	SS BUTIA MANOR UNIT 4	0.0069	650 000	-
ANNADALE	ANNADALE	00000241	00000	00005	0000	-		RESIDENTIAL PROPERTIES	SS BUTIA MANOR UNIT 5	0.0069	650 000	-
ANNADALE	ANNADALE	00000241	00000	00006	0000	-		RESIDENTIAL PROPERTIES	SS BUTIA MANOR UNIT 6	0.0070	660 000	-
ANNADALE	ANNADALE	00000241	00000	00007	0000	-		RESIDENTIAL PROPERTIES	SS BUTIA MANOR UNIT 7	0.0069	650 000	-
ANNADALE	ANNADALE	00000241	00000	00008	0000	-		RESIDENTIAL PROPERTIES	SS BUTIA MANOR UNIT 8	0.0069	650 000	-
ANNADALE	ANNADALE	00000241	00000	00009	0000	-		RESIDENTIAL PROPERTIES	SS BUTIA MANOR UNIT 9	0.0069	650 000	-
ANNADALE	ANNADALE	00000241	00000	00010	0000	-		RESIDENTIAL PROPERTIES	SS BUTIA MANOR UNIT 10	0.0070	660 000	-
ANNADALE	ANNADALE	00000241	00000	00011	0000	-		RESIDENTIAL PROPERTIES	SS BUTIA MANOR UNIT 11	0.0069	650 000	-
ANNADALE	ANNADALE	00000241	00000	00012	0000	-		RESIDENTIAL PROPERTIES	SS BUTIA MANOR UNIT 12	0.0070	660 000	-
ANNADALE	ANNADALE	00000241	00000	00013	0000	-		RESIDENTIAL PROPERTIES	SS BUTIA MANOR UNIT 13	0.0069	650 000	-
ANNADALE	ANNADALE	00000241	00000	00014	0000	-		RESIDENTIAL PROPERTIES	SS BUTIA MANOR UNIT 14	0.0069	650 000	-



CITY OF POLOKWANE
Valuation roll for the period 01 July 2024 - 30 June 2029



Registered or other description of the property							Full Names of Owner(s)	Category determined in terms of Section 8 of the Act	Physical address of the property	Extent of the property (HA)	Market value of the property	Remarks
Town Allotment	Suburb	Erf Nr	Portion	Unit	Section							
ANNADALE	ANNADALE	00000241	00000	00015	0000	-		RESIDENTIAL PROPERTIES	SS BUTIA MANOR UNIT 15	0.0070	660 000	-
ANNADALE	ANNADALE	00000241	00000	00016	0000	-		RESIDENTIAL PROPERTIES	SS BUTIA MANOR UNIT 16	0.0069	650 000	-
ANNADALE	ANNADALE	00000241	00000	00017	0000	-		RESIDENTIAL PROPERTIES	SS BUTIA MANOR UNIT 17	0.0070	660 000	-
ANNADALE	ANNADALE	00000241	00000	00018	0000	-		RESIDENTIAL PROPERTIES	SS BUTIA MANOR UNIT 18	0.0069	650 000	-
ANNADALE	ANNADALE	00000242	00000	00000	0000	-		RESIDENTIAL PROPERTIES	PIETERSBURG STREET 106A	0.1428	950 000	-
ANNADALE	ANNADALE	00000242	00001	00000	0000	-		RESIDENTIAL PROPERTIES	PIETERSBURG STREET 106	0.1428	690 000	-
ANNADALE	ANNADALE	00000243	00001	00000	0000	-		RESIDENTIAL PROPERTIES	WOODBUSH STREET 11	0.0952	1 210 000	-
ANNADALE	ANNADALE	00000243	00003	00000	0000	-		RESIDENTIAL PROPERTIES	PIETERSBURG STREET 108	0.1118	1 220 000	-
ANNADALE	ANNADALE	00000243	00004	00000	0000	-		RESIDENTIAL PROPERTIES	WOODBUSH STREET 9	0.0785	1 260 000	-
ANNADALE	ANNADALE	00000244	00000	00000	0000	-		RESIDENTIAL PROPERTIES	PIETERSBURG STREET 110	0.0951	1 410 000	-
ANNADALE	ANNADALE	00000244	00001	00000	0000	-		RESIDENTIAL PROPERTIES	WOODBUSH STREET 12	0.0952	1 380 000	-
ANNADALE	ANNADALE	00000244	00002	00000	0000	-		RESIDENTIAL PROPERTIES	WOODBUSH STREET 10	0.0952	1 010 000	-
ANNADALE	ANNADALE	00000245	00000	00000	0000	-		RESIDENTIAL PROPERTIES	PIETERSBURG STREET 112	0.1428	840 000	-
ANNADALE	ANNADALE	00000245	00001	00000	0000	-		RESIDENTIAL PROPERTIES	PIETERSBURG STREET 112A	0.1428	1 250 000	-
ANNADALE	ANNADALE	00000246	00000	00000	0000	-		RESIDENTIAL PROPERTIES	PIETERSBURG STREET 114A	0.1428	990 000	-
ANNADALE	ANNADALE	00000246	00001	00000	0000	-		RESIDENTIAL PROPERTIES	PIETERSBURG STREET 114	0.1427	980 000	-
ANNADALE	ANNADALE	00000255	00000	00000	0000	-		RESIDENTIAL PROPERTIES	PIETERSBURG STREET 1	0.0951	1 550 000	-
ANNADALE	ANNADALE	00000255	00001	00000	0000	-		RESIDENTIAL PROPERTIES	RIVIER STREET 6	0.0952	1 230 000	-
ANNADALE	ANNADALE	00000255	00002	00000	0000	-		RESIDENTIAL PROPERTIES	RIVIER STREET 8	0.0952	1 280 000	-
ANNADALE	ANNADALE	00000256	00000	00000	0000	-		BUSINESS AND COMMERCIAL PROPERTIES	PIETERSBURG STREET 3	0.1463	1 230 000	-
ANNADALE	ANNADALE	00000256	00001	00000	0000	-		BUSINESS AND COMMERCIAL PROPERTIES	PIETERSBURG STREET 3A	0.1392	1 260 000	-
ANNADALE	ANNADALE	00000257	00000	00000	0000	-		RESIDENTIAL PROPERTIES	PIETERSBURG STREET 5A	0.1428	1 250 000	-
ANNADALE	ANNADALE	00000257	00001	00000	0000	-		RESIDENTIAL PROPERTIES	PIETERSBURG STREET 5	0.1427	1 300 000	-
ANNADALE	ANNADALE	00000258	00000	00000	0000	-		RESIDENTIAL PROPERTIES	PIETERSBURGSTRAAT 7A	0.1428	0	-
ANNADALE	ANNADALE	00000258	00000	00001	0000	-		RESIDENTIAL PROPERTIES	SS PROTEA PLACE UNIT 1	0.0150	830 000	-
ANNADALE	ANNADALE	00000258	00000	00002	0000	-		RESIDENTIAL PROPERTIES	SS PROTEA PLACE UNIT 2	0.0150	830 000	-
ANNADALE	ANNADALE	00000258	00000	00003	0000	-		RESIDENTIAL PROPERTIES	SS PROTEA PLACE UNIT 3	0.0150	830 000	-
ANNADALE	ANNADALE	00000258	00000	00004	0000	-		RESIDENTIAL PROPERTIES	SS PROTEA PLACE UNIT 4	0.0150	830 000	-
ANNADALE	ANNADALE	00000258	00000	00005	0000	-		RESIDENTIAL PROPERTIES	SS PROTEA PLACE UNIT 5	0.0132	770 000	-
ANNADALE	ANNADALE	00000258	00000	00006	0000	-		RESIDENTIAL PROPERTIES	SS PROTEA PLACE UNIT 6	0.0133	770 000	-
ANNADALE	ANNADALE	00000258	00000	00007	0000	-		RESIDENTIAL PROPERTIES	SS PROTEA PLACE UNIT 7	0.0133	770 000	-
ANNADALE	ANNADALE	00000258	00000	00008	0000	-		RESIDENTIAL PROPERTIES	SS PROTEA PLACE UNIT 8	0.0153	840 000	-
ANNADALE	ANNADALE	00000258	00000	00009	0000	-		RESIDENTIAL PROPERTIES	SS PROTEA PLACE UNIT 9	0.0151	830 000	-
ANNADALE	ANNADALE	00000258	00000	00010	0000	-		RESIDENTIAL PROPERTIES	SS PROTEA PLACE UNIT 10	0.0132	770 000	-
ANNADALE	ANNADALE	00000258	00000	00011	0000	-		RESIDENTIAL PROPERTIES	SS PROTEA PLACE UNIT 11	0.0153	840 000	-
ANNADALE	ANNADALE	00000258	00000	00012	0000	-		RESIDENTIAL PROPERTIES	SS PROTEA PLACE UNIT 12	0.0151	830 000	-



CITY OF POLOKWANE

Valuation roll for the period 01 July 2024 - 30 June 2029



Registered or other description of the property							Full Names of Owner(s)	Category determined in terms of Section 8 of the Act	Physical address of the property	Extent of the property (HA)	Market value of the property	Remarks
Town Allotment	Suburb	Erf Nr	Portion	Unit	Section							
ANNADALE	ANNADALE	00000259	00000	00000	0000	-		RESIDENTIAL PROPERTIES	PIETERSBURG STREET 9	0.1428	5 830 000	-
ANNADALE	ANNADALE	00000259	00001	00000	0000	-		RESIDENTIAL PROPERTIES	PIETERSBURG STREET 9A	0.1427	1 680 000	-
ANNADALE	ANNADALE	00000260	00000	00000	0000	-		RESIDENTIAL PROPERTIES	BUSH STREET 5	0.0952	950 000	-
ANNADALE	ANNADALE	00000260	00001	00000	0000	-		RESIDENTIAL PROPERTIES	PIETERSBURG STREET 11	0.0952	1 740 000	-
ANNADALE	ANNADALE	00000260	00002	00000	0000	-		RESIDENTIAL PROPERTIES	BUSH STREET 5A	0.0952	1 110 000	-
ANNADALE	ANNADALE	00000261	00000	00000	0000	-		RESIDENTIAL PROPERTIES	PIETERSBURG STREET 13	0.1257	1 280 000	-
ANNADALE	ANNADALE	00000261	00001	00000	0000	-		RESIDENTIAL PROPERTIES	BUSH STREET 6	0.0952	1 200 000	-
ANNADALE	ANNADALE	00000261	00002	00000	0000	-		RESIDENTIAL PROPERTIES	BUSH STREET 8	0.0646	1 280 000	-
ANNADALE	ANNADALE	00000262	00000	00000	0000	-		RESIDENTIAL PROPERTIES	PIETERSBURG STREET 15	0.1428	1 110 000	-
ANNADALE	ANNADALE	00000262	00001	00000	0000	-		RESIDENTIAL PROPERTIES	PIETERSBURG STREET 15A	0.1428	1 410 000	-
ANNADALE	ANNADALE	00000263	00000	00000	0000	-		RESIDENTIAL PROPERTIES	PIETERSBURG STREET 17A	0.1427	1 500 000	-
ANNADALE	ANNADALE	00000263	00001	00000	0000	-		RESIDENTIAL PROPERTIES	PIETERSBURG STREET 17	0.1428	1 280 000	-
ANNADALE	ANNADALE	00000264	00000	00000	0000	-		RESIDENTIAL PROPERTIES	PIETERSBURG STREET 19A	0.1427	1 210 000	-
ANNADALE	ANNADALE	00000264	00001	00000	0000	-		RESIDENTIAL PROPERTIES	PIETERSBURG STREET 19	0.1428	1 480 000	-
ANNADALE	ANNADALE	00000265	00000	00000	0000	-		RESIDENTIAL PROPERTIES	PIETERSBURG STREET 21	0.1437	1 270 000	-
ANNADALE	ANNADALE	00000265	00001	00000	0000	-		RESIDENTIAL PROPERTIES	PIETERSBURG STREET 21A	0.1418	1 190 000	-
ANNADALE	ANNADALE	00000266	00000	00000	0000	-		RESIDENTIAL PROPERTIES	BLAAUWBERG STREET 5	0.0952	1 200 000	-
ANNADALE	ANNADALE	00000266	00001	00000	0000	-		RESIDENTIAL PROPERTIES	PIETERSBURG STREET 23	0.0952	1 080 000	-
ANNADALE	ANNADALE	00000266	00002	00000	0000	-		RESIDENTIAL PROPERTIES	BLAAUWBERG STREET 7	0.0952	1 150 000	-
ANNADALE	ANNADALE	00000267	00000	00000	0000	-		RESIDENTIAL PROPERTIES	BLAAUWBERG STREET 6	0.0952	1 090 000	-
ANNADALE	ANNADALE	00000267	00001	00000	0000	-		PLACES OF WORSHIP	BLAAUWBERG STREET 6A	0.0952	2 380 000	-
ANNADALE	ANNADALE	00000267	00002	00000	0000	-		RESIDENTIAL PROPERTIES	BLAAUWBERG STREET 8	0.0952	1 410 000	-
ANNADALE	ANNADALE	00000268	00000	00000	0000	-		RESIDENTIAL PROPERTIES	PIETERSBURG STREET 27	0.1427	1 460 000	-
ANNADALE	ANNADALE	00000268	00001	00000	0000	-		RESIDENTIAL PROPERTIES	PIETERSBURG STREET 27A	0.1428	1 270 000	-
ANNADALE	ANNADALE	00000269	00000	00000	0000	-		RESIDENTIAL PROPERTIES	PIETERSBURG STREET 29A	0.1427	3 740 000	-
ANNADALE	ANNADALE	00000269	00001	00000	0000	-		RESIDENTIAL PROPERTIES	PIETERSBURGSTRAAT 29	0.1428	0	-
ANNADALE	ANNADALE	00000269	00001	00001	0000	-		RESIDENTIAL PROPERTIES	SS SAN MARIA UNIT 1	0.0051	450 000	-
ANNADALE	ANNADALE	00000269	00001	00002	0000	-		RESIDENTIAL PROPERTIES	SS SAN MARIA UNIT 2	0.0132	790 000	-
ANNADALE	ANNADALE	00000269	00001	00003	0000	-		RESIDENTIAL PROPERTIES	SS SAN MARIA UNIT 3	0.0051	450 000	-
ANNADALE	ANNADALE	00000269	00001	00004	0000	-		RESIDENTIAL PROPERTIES	SS SAN MARIA UNIT 4	0.0052	460 000	-
ANNADALE	ANNADALE	00000269	00001	00005	0000	-		RESIDENTIAL PROPERTIES	SS SAN MARIA UNIT 5	0.0052	460 000	-
ANNADALE	ANNADALE	00000269	00001	00006	0000	-		RESIDENTIAL PROPERTIES	SS SAN MARIA UNIT 6	0.0052	460 000	-
ANNADALE	ANNADALE	00000269	00001	00007	0000	-		RESIDENTIAL PROPERTIES	SS SAN MARIA UNIT 7	0.0052	460 000	-
ANNADALE	ANNADALE	00000270	00000	00000	0000	-		RESIDENTIAL PROPERTIES	PIETERSBURG STREET 31	0.2855	1 980 000	-
ANNADALE	ANNADALE	00000271	00000	00000	0000	-		MULTI PURPOSE PROPERTIES	PIETERSBURG STREET 33	0.1499	0	SECTION 9.2 SUBDIVIDED AS FOLLOWS / VALUED WITH ERF 272 PTN 1
ANNADALE	ANNADALE	00000271	00000	00000	M001	-		BUSINESS AND COMMERCIAL PROPERTIES	PIETERSBURG STREET 33	0.0600	5 220 000	-

Registered or other description of the property							Full Names of Owner(s)	Category determined in terms of Section 8 of the Act	Physical address of the property	Extent of the property (HA)	Market value of the property	Remarks
Town Allotment	Suburb	Erf Nr	Portion	Unit	Section							
ANNADALE	ANNADALE	00000271	00000	00000	M002	-		BUSINESS AND COMMERCIAL PROPERTIES	PIETERSBURG STREET 33	0.0899	2 980 000	-
ANNADALE	ANNADALE	00000271	00001	00000	0000	-		RESIDENTIAL PROPERTIES	PIETERSBURG STREET 33A	0.1356	1 480 000	-
ANNADALE	ANNADALE	00000272	00000	00000	0000	-		MULTI PURPOSE PROPERTIES	WITKLIP STREET 7	0.1428	0	SECTION 9.2 SUBDIVIDED AS FOLLOWS / VALUED WITH ERF 272 PTN 1
ANNADALE	ANNADALE	00000272	00000	00000	M001	-		BUSINESS AND COMMERCIAL PROPERTIES	WITKLIP STREET 7	0.1270	4 070 000	-
ANNADALE	ANNADALE	00000272	00000	00000	M002	-		BUSINESS AND COMMERCIAL PROPERTIES	WITKLIP STREET 7	0.0150	690 000	-
ANNADALE	ANNADALE	00000272	00001	00000	0000	-		MULTI PURPOSE PROPERTIES	WITKLIP STREET 5	0.1428	0	VALUED WITH ERF 271 ANNADALE
ANNADALE	ANNADALE	00000273	00001	00000	0000	-		BUSINESS AND COMMERCIAL PROPERTIES	WITKLIP STREET 8A	0.0928	1 480 000	SECOND HAND CAR DEALER
ANNADALE	ANNADALE	00000273	00002	00000	0000	-		BUSINESS AND COMMERCIAL PROPERTIES	WITKLIP STREET 8	0.0500	1 160 000	-
ANNADALE	ANNADALE	00000274	00001	00000	0000	-		RESIDENTIAL PROPERTIES	PIETERSBURG STREET 39	0.1427	1 340 000	-
ANNADALE	ANNADALE	00000277	00000	00000	0000	-		RESIDENTIAL PROPERTIES	PIETERSBURG STREET 45	0.1499	1 370 000	-
ANNADALE	ANNADALE	00000278	00000	00000	0000	-		RESIDENTIAL PROPERTIES	PIETERSBURG STREET 47	0.1428	1 460 000	-
ANNADALE	ANNADALE	00000278	00001	00000	0000	-		BUSINESS AND COMMERCIAL PROPERTIES	MIDDEL STREET 5	0.1428	2 080 000	RUS N BIETJIE
ANNADALE	ANNADALE	00000279	00000	00000	0000	-		RESIDENTIAL PROPERTIES	PIETERSBURG STREET 49	0.0951	1 640 000	-
ANNADALE	ANNADALE	00000279	00001	00000	0000	-		RESIDENTIAL PROPERTIES	MIDDEL STREET 4	0.0952	1 150 000	-
ANNADALE	ANNADALE	00000279	00002	00000	0000	-		RESIDENTIAL PROPERTIES	MIDDEL STREET 6	0.0952	1 160 000	-
ANNADALE	ANNADALE	00000280	00000	00000	0000	-		RESIDENTIAL PROPERTIES	PIETERSBURG STREET 51A	0.1428	820 000	-
ANNADALE	ANNADALE	00000280	00001	00000	0000	-		RESIDENTIAL PROPERTIES	PIETERSBURG STREET 51	0.1428	1 290 000	-
ANNADALE	ANNADALE	00000281	00000	00000	0000	-		RESIDENTIAL PROPERTIES	PIETERSBURG STREET 53	0.0855	1 080 000	-
ANNADALE	ANNADALE	00000281	00001	00000	0000	-		RESIDENTIAL PROPERTIES	PIETERSBURGSTRAAT 53A	0.2000	0	-
ANNADALE	ANNADALE	00000281	00001	00001	0000	-		RESIDENTIAL PROPERTIES	SS SHALEM PLACE UNIT 1	0.0091	740 000	-
ANNADALE	ANNADALE	00000281	00001	00002	0000	-		RESIDENTIAL PROPERTIES	SS SHALEM PLACE UNIT 2	0.0091	740 000	-
ANNADALE	ANNADALE	00000281	00001	00003	0000	-		RESIDENTIAL PROPERTIES	SS SHALEM PLACE UNIT 3	0.0091	740 000	-
ANNADALE	ANNADALE	00000281	00001	00004	0000	-		RESIDENTIAL PROPERTIES	SS SHALEM PLACE UNIT 4	0.0091	740 000	-
ANNADALE	ANNADALE	00000281	00001	00005	0000	-		RESIDENTIAL PROPERTIES	SS SHALEM PLACE UNIT 5	0.0091	740 000	-
ANNADALE	ANNADALE	00000281	00001	00006	0000	-		RESIDENTIAL PROPERTIES	SS SHALEM PLACE UNIT 6	0.0113	880 000	-
ANNADALE	ANNADALE	00000282	00000	00000	0000	-		RESIDENTIAL PROPERTIES	PIETERSBURG STREET 55	0.2855	5 870 000	-
ANNADALE	ANNADALE	00000291	00000	00000	0000	-		BUSINESS AND COMMERCIAL PROPERTIES	KLIPDAM STREET 6	0.0948	900 000	-
ANNADALE	ANNADALE	00000292	00001	00000	0000	-		BUSINESS AND COMMERCIAL PROPERTIES	PIETERSBURG STREET 75A	0.0714	1 380 000	-
ANNADALE	ANNADALE	00000294	00000	00000	0000	-		RESIDENTIAL PROPERTIES	PIETERSBURGSTRAAT 79	0.2852	0	-
ANNADALE	ANNADALE	00000294	00000	00001	0000	-		RESIDENTIAL PROPERTIES	SS MAMATHI FLATS UNIT 1	0.0175	890 000	-
ANNADALE	ANNADALE	00000294	00000	00002	0000	-		RESIDENTIAL PROPERTIES	SS MAMATHI FLATS UNIT 2	0.0060	390 000	-
ANNADALE	ANNADALE	00000294	00000	00003	0000	-		RESIDENTIAL PROPERTIES	SS MAMATHI FLATS UNIT 3	0.0060	390 000	-
ANNADALE	ANNADALE	00000294	00000	00004	0000	-		RESIDENTIAL PROPERTIES	SS MAMATHI FLATS UNIT 4	0.0060	390 000	-
ANNADALE	ANNADALE	00000294	00000	00005	0000	-		RESIDENTIAL PROPERTIES	SS MAMATHI FLATS UNIT 5	0.0060	390 000	-
ANNADALE	ANNADALE	00000294	00000	00006	0000	-		RESIDENTIAL PROPERTIES	SS MAMATHI FLATS UNIT 6	0.0060	390 000	-
ANNADALE	ANNADALE	00000294	00000	00007	0000	-		RESIDENTIAL PROPERTIES	SS MAMATHI FLATS UNIT 7	0.0060	390 000	-

Registered or other description of the property							Full Names of Owner(s)	Category determined in terms of Section 8 of the Act	Physical address of the property	Extent of the property (HA)	Market value of the property	Remarks
Town Allotment	Suburb	Erf Nr	Portion	Unit	Section							
ANNADALE	ANNADALE	00000294	00000	00008	0000	-		RESIDENTIAL PROPERTIES	SS MAMATHI FLATS UNIT 8	0.0071	450 000	-
ANNADALE	ANNADALE	00000294	00000	00009	0000	-		RESIDENTIAL PROPERTIES	SS MAMATHI FLATS UNIT 9	0.0070	450 000	-
ANNADALE	ANNADALE	00000294	00000	00010	0000	-		RESIDENTIAL PROPERTIES	SS MAMATHI FLATS UNIT 10	0.0057	370 000	-
ANNADALE	ANNADALE	00000294	00000	00011	0000	-		RESIDENTIAL PROPERTIES	SS MAMATHI FLATS UNIT 11	0.0059	380 000	-
ANNADALE	ANNADALE	00000294	00000	00012	0000	-		RESIDENTIAL PROPERTIES	SS MAMATHI FLATS UNIT 12	0.0059	380 000	-
ANNADALE	ANNADALE	00000294	00000	00013	0000	-		RESIDENTIAL PROPERTIES	SS MAMATHI FLATS UNIT 13	0.0070	450 000	-
ANNADALE	ANNADALE	00000294	00000	00014	0000	-		RESIDENTIAL PROPERTIES	SS MAMATHI FLATS UNIT 14	0.0070	450 000	-
ANNADALE	ANNADALE	00000294	00002	00000	0000	-		BUSINESS AND COMMERCIAL PROPERTIES	PIETERSBURGSTRAAT 79	0.0798	4 260 000	-
ANNADALE	ANNADALE	00000295	00000	00000	0000	-		BUSINESS AND COMMERCIAL PROPERTIES	PIETERSBURG STREET 81	0.2855	2 030 000	-
ANNADALE	ANNADALE	00000296	00000	00000	0000	-		BUSINESS AND COMMERCIAL PROPERTIES	PIETERSBURG STREET 83	0.1428	3 550 000	-
ANNADALE	ANNADALE	00000296	00001	00000	0000	-		BUSINESS AND COMMERCIAL PROPERTIES	TULI STREET 5	0.1428	3 590 000	-
ANNADALE	ANNADALE	00000297	00000	00000	0000	-		RESIDENTIAL PROPERTIES	TULI STREET 6	0.0952	1 320 000	-
ANNADALE	ANNADALE	00000297	00001	00000	0000	-		RESIDENTIAL PROPERTIES	TULI STREET 8	0.0952	1 330 000	-
ANNADALE	ANNADALE	00000297	00002	00000	0000	-		RESIDENTIAL PROPERTIES	TULI STREET 6A	0.0952	1 250 000	-
ANNADALE	ANNADALE	00000298	00000	00000	0000	-		BUSINESS AND COMMERCIAL PROPERTIES	PIETERSBURG STREET 87	0.1428	1 000 000	-
ANNADALE	ANNADALE	00000298	00001	00000	0000	-		RESIDENTIAL PROPERTIES	PIETERSBURG STREET 87A	0.1427	1 510 000	-
ANNADALE	ANNADALE	00000299	00000	00000	0000	-		RESIDENTIAL PROPERTIES	PIETERSBURGSTRAAT 89	0.2855	0	-
ANNADALE	ANNADALE	00000299	00000	00001	0000	-		RESIDENTIAL PROPERTIES	SS HOMBRE UNIT 1	0.0188	930 000	-
ANNADALE	ANNADALE	00000299	00000	00002	0000	-		RESIDENTIAL PROPERTIES	SS HOMBRE UNIT 2	0.0073	460 000	-
ANNADALE	ANNADALE	00000299	00000	00003	0000	-		RESIDENTIAL PROPERTIES	SS HOMBRE UNIT 3	0.0074	470 000	-
ANNADALE	ANNADALE	00000299	00000	00004	0000	-		RESIDENTIAL PROPERTIES	SS HOMBRE UNIT 4	0.0073	460 000	-
ANNADALE	ANNADALE	00000299	00000	00005	0000	-		RESIDENTIAL PROPERTIES	SS HOMBRE UNIT 5	0.0107	630 000	-
ANNADALE	ANNADALE	00000299	00000	00006	0000	-		RESIDENTIAL PROPERTIES	SS HOMBRE UNIT 6	0.0107	630 000	-
ANNADALE	ANNADALE	00000299	00000	00007	0000	-		RESIDENTIAL PROPERTIES	SS HOMBRE UNIT 7	0.0035	350 000	-
ANNADALE	ANNADALE	00000299	00000	00008	0000	-		RESIDENTIAL PROPERTIES	SS HOMBRE UNIT 8	0.0035	350 000	-
ANNADALE	ANNADALE	00000299	00000	00009	0000	-		RESIDENTIAL PROPERTIES	SS HOMBRE UNIT 9	0.0035	350 000	-
ANNADALE	ANNADALE	00000299	00000	00010	0000	-		RESIDENTIAL PROPERTIES	SS HOMBRE UNIT 10	0.0035	350 000	-
ANNADALE	ANNADALE	00000300	00000	00000	0000	-		RESIDENTIAL PROPERTIES	PIETERSBURGSTRAAT 91	0.2855	0	-
ANNADALE	ANNADALE	00000300	00000	00001	0000	-		RESIDENTIAL PROPERTIES	SS VILLA TERNO UNIT 1	0.0080	770 000	-
ANNADALE	ANNADALE	00000300	00000	00002	0000	-		RESIDENTIAL PROPERTIES	SS VILLA TERNO UNIT 2	0.0080	770 000	-
ANNADALE	ANNADALE	00000300	00000	00003	0000	-		RESIDENTIAL PROPERTIES	SS VILLA TERNO UNIT 3	0.0080	770 000	-
ANNADALE	ANNADALE	00000300	00000	00004	0000	-		RESIDENTIAL PROPERTIES	SS VILLA TERNO UNIT 4	0.0080	770 000	-
ANNADALE	ANNADALE	00000300	00000	00005	0000	-		RESIDENTIAL PROPERTIES	SS VILLA TERNO UNIT 5	0.0080	770 000	-
ANNADALE	ANNADALE	00000300	00000	00006	0000	-		RESIDENTIAL PROPERTIES	SS VILLA TERNO UNIT 6	0.0080	770 000	-
ANNADALE	ANNADALE	00000300	00000	00007	0000	-		RESIDENTIAL PROPERTIES	SS VILLA TERNO UNIT 7	0.0080	770 000	-
ANNADALE	ANNADALE	00000300	00000	00008	0000	-		RESIDENTIAL PROPERTIES	SS VILLA TERNO UNIT 8	0.0080	770 000	-



CITY OF POLOKWANE
Valuation roll for the period 01 July 2024 - 30 June 2029



Registered or other description of the property							Full Names of Owner(s)	Category determined in terms of Section 8 of the Act	Physical address of the property	Extent of the property (HA)	Market value of the property	Remarks
Town Allotment	Suburb	Erf Nr	Portion	Unit	Section							
ANNADALE	ANNADALE	00000300	00000	00009	0000	-		RESIDENTIAL PROPERTIES	SS VILLA TERNO UNIT 9	0.0080	770 000	-
ANNADALE	ANNADALE	00000300	00000	00010	0000	-		RESIDENTIAL PROPERTIES	SS VILLA TERNO UNIT 10	0.0080	770 000	-
ANNADALE	ANNADALE	00000300	00000	00011	0000	-		RESIDENTIAL PROPERTIES	SS VILLA TERNO UNIT 11	0.0080	770 000	-
ANNADALE	ANNADALE	00000300	00000	00012	0000	-		RESIDENTIAL PROPERTIES	SS VILLA TERNO UNIT 12	0.0080	770 000	-
ANNADALE	ANNADALE	00000300	00000	00013	0000	-		RESIDENTIAL PROPERTIES	SS VILLA TERNO UNIT 13	0.0080	770 000	-
ANNADALE	ANNADALE	00000300	00000	00014	0000	-		RESIDENTIAL PROPERTIES	SS VILLA TERNO UNIT 14	0.0080	770 000	-
ANNADALE	ANNADALE	00000300	00000	00015	0000	-		RESIDENTIAL PROPERTIES	SS VILLA TERNO UNIT 15	0.0080	770 000	-
ANNADALE	ANNADALE	00000300	00000	00016	0000	-		RESIDENTIAL PROPERTIES	SS VILLA TERNO UNIT 16	0.0080	770 000	-
ANNADALE	ANNADALE	00000301	00000	00000	0000	-		RESIDENTIAL PROPERTIES	PIETERSBURG STREET 93	0.2855	0	-
ANNADALE	ANNADALE	00000301	00000	00001	0000	-		RESIDENTIAL PROPERTIES	SS SUNSET VIEW UNIT 1	0.0104	770 000	-
ANNADALE	ANNADALE	00000301	00000	00002	0000	-		RESIDENTIAL PROPERTIES	SS SUNSET VIEW UNIT 2	0.0124	870 000	-
ANNADALE	ANNADALE	00000301	00000	00003	0000	-		RESIDENTIAL PROPERTIES	SS SUNSET VIEW UNIT 3	0.0124	870 000	-
ANNADALE	ANNADALE	00000301	00000	00004	0000	-		RESIDENTIAL PROPERTIES	SS SUNSET VIEW UNIT 4	0.0124	870 000	-
ANNADALE	ANNADALE	00000301	00000	00005	0000	-		RESIDENTIAL PROPERTIES	SS SUNSET VIEW UNIT 5	0.0124	870 000	-
ANNADALE	ANNADALE	00000301	00000	00006	0000	-		RESIDENTIAL PROPERTIES	SS SUNSET VIEW UNIT 6	0.0124	870 000	-
ANNADALE	ANNADALE	00000301	00000	00007	0000	-		RESIDENTIAL PROPERTIES	SS SUNSET VIEW UNIT 7	0.0144	950 000	-
ANNADALE	ANNADALE	00000301	00000	00008	0000	-		RESIDENTIAL PROPERTIES	SS SUNSET VIEW UNIT 8	0.0144	950 000	-
ANNADALE	ANNADALE	00000301	00000	00009	0000	-		RESIDENTIAL PROPERTIES	SS SUNSET VIEW UNIT 9	0.0144	950 000	-
ANNADALE	ANNADALE	00000301	00000	00010	0000	-		RESIDENTIAL PROPERTIES	SS SUNSET VIEW UNIT 10	0.0143	950 000	-
ANNADALE	ANNADALE	00000301	00000	00011	0000	-		RESIDENTIAL PROPERTIES	SS SUNSET VIEW UNIT 11	0.0144	950 000	-
ANNADALE	ANNADALE	00000301	00000	00012	0000	-		RESIDENTIAL PROPERTIES	SS SUNSET VIEW UNIT 12	0.0144	950 000	-
ANNADALE	ANNADALE	00000302	00000	00000	0000	-		RESIDENTIAL PROPERTIES	PIETERSBURG STREET 95	0.0952	1 260 000	-
ANNADALE	ANNADALE	00000302	00001	00000	0000	-		RESIDENTIAL PROPERTIES	MARA STREET 5	0.0952	1 250 000	-
ANNADALE	ANNADALE	00000302	00002	00000	0000	-		RESIDENTIAL PROPERTIES	MARA STREET 7	0.0952	1 320 000	-
ANNADALE	ANNADALE	00000303	00000	00000	0000	-		RESIDENTIAL PROPERTIES	PIETERSBURG STREET 97	0.1203	1 230 000	-
ANNADALE	ANNADALE	00000303	00001	00000	0000	-		RESIDENTIAL PROPERTIES	MARA STREET 6	0.0952	1 330 000	-
ANNADALE	ANNADALE	00000303	00002	00000	0000	-		RESIDENTIAL PROPERTIES	MARA STREET 8A	0.0700	750 000	-
ANNADALE	ANNADALE	00000304	00000	00000	0000	-		RESIDENTIAL PROPERTIES	PIETERSBURG STREET 99	0.2855	2 130 000	-
ANNADALE	ANNADALE	00000305	00000	00000	0000	-		MULTI PURPOSE PROPERTIES	PIETERSBURG STREET 101	0.2855	0	SECTION 9.2 SUBDIVIDED AS FOLLOWS / VALUED WITH ERF 272 PTN 1
ANNADALE	ANNADALE	00000305	00000	00000	M001	-		NON PERMITTED	PIETERSBURG STREET 101	0.1200	900 000	-
ANNADALE	ANNADALE	00000305	00000	00000	M002	-		RESIDENTIAL PROPERTIES	PIETERSBURG STREET 101	0.1655	1 510 000	-
ANNADALE	ANNADALE	00000308	00000	00000	0000	-		RESIDENTIAL PROPERTIES	PIETERSBURG STREET 107	0.1428	1 520 000	-
ANNADALE	ANNADALE	00000308	00001	00000	0000	-		RESIDENTIAL PROPERTIES	WOODBUSH STREET 5	0.0714	910 000	-
ANNADALE	ANNADALE	00000308	00002	00000	0000	-		RESIDENTIAL PROPERTIES	WOODBUSH STREET 5A	0.0714	1 240 000	-
ANNADALE	ANNADALE	00000309	00000	00000	0000	-		RESIDENTIAL PROPERTIES	WOODBUSH STREET 6	0.1428	2 370 000	SECTION 9.2 SUBDIVIDED AS FOLLOWS / VALUED WITH ERF 272 PTN 1
ANNADALE	ANNADALE	00000309	00001	00000	0000	-		NON PERMITTED	PIETERSBURG STREET 109	0.1428	2 400 000	HEIDI PRESCHOOL



CITY OF POLOKWANE
Valuation roll for the period 01 July 2024 - 30 June 2029



Registered or other description of the property							Full Names of Owner(s)	Category determined in terms of Section 8 of the Act	Physical address of the property	Extent of the property (HA)	Market value of the property	Remarks
Town Allotment	Suburb	Erf Nr	Portion	Unit	Section							
ANNADALE	ANNADALE	00000310	00000	00000	0000	-		RESIDENTIAL PROPERTIES	PIETERSBURG STREET 111	0.1428	910 000	-
ANNADALE	ANNADALE	00000310	00001	00000	0000	-		RESIDENTIAL PROPERTIES	PIETERSBURG STREET 111A	0.1427	1 430 000	-
ANNADALE	ANNADALE	00000311	00000	00000	0000	-		RESIDENTIAL PROPERTIES	SPELONKEN STREET 5	0.1110	1 250 000	-
ANNADALE	ANNADALE	00000311	00001	00000	0000	-		RESIDENTIAL PROPERTIES	PIETERSBURG STREET 113A	0.1041	1 380 000	-
ANNADALE	ANNADALE	00000311	00002	00000	0000	-		RESIDENTIAL PROPERTIES	SPELONKEN STREET 5A	0.0981	1 100 000	-
ANNADALE	ANNADALE	00000311	00003	00000	0000	-		RESIDENTIAL PROPERTIES	PIETERSBURG STREET 113	0.1180	1 270 000	-
ANNADALE	ANNADALE	00000321	00000	00000	0000	-		RESIDENTIAL PROPERTIES	RIVIER STREET 4	0.0952	1 100 000	-
ANNADALE	ANNADALE	00000321	00001	00000	0000	-		RESIDENTIAL PROPERTIES	RAILWAY STREET 2	0.0952	1 100 000	-
ANNADALE	ANNADALE	00000321	00002	00000	0000	-		RESIDENTIAL PROPERTIES	RIVIER STREET 2	0.0952	1 280 000	-
ANNADALE	ANNADALE	00000322	00000	00000	0000	-		RESIDENTIAL PROPERTIES	SPOORWEG STREET 4	0.2855	1 710 000	-
ANNADALE	ANNADALE	00000323	00000	00000	0000	-		RESIDENTIAL PROPERTIES	SPOORWEG STREET 6A	0.1427	1 280 000	-
ANNADALE	ANNADALE	00000323	00001	00000	0000	-		RESIDENTIAL PROPERTIES	RAILWAY STREET 6	0.1428	1 350 000	-
ANNADALE	ANNADALE	00000324	00000	00000	0000	-		RESIDENTIAL PROPERTIES	RAILWAYSTRAAT 8	0.1518	0	-
ANNADALE	ANNADALE	00000324	00000	00001	0000	-		RESIDENTIAL PROPERTIES	SS PHOLA PLACE UNIT 1	0.0057	550 000	-
ANNADALE	ANNADALE	00000324	00000	00002	0000	-		RESIDENTIAL PROPERTIES	SS PHOLA PLACE UNIT 2	0.0057	550 000	-
ANNADALE	ANNADALE	00000324	00000	00003	0000	-		RESIDENTIAL PROPERTIES	SS PHOLA PLACE UNIT 3	0.0057	550 000	-
ANNADALE	ANNADALE	00000324	00000	00004	0000	-		RESIDENTIAL PROPERTIES	SS PHOLA PLACE UNIT 4	0.0058	550 000	-
ANNADALE	ANNADALE	00000324	00000	00005	0000	-		RESIDENTIAL PROPERTIES	SS PHOLA PLACE UNIT 5	0.0060	570 000	-
ANNADALE	ANNADALE	00000324	00000	00006	0000	-		RESIDENTIAL PROPERTIES	SS PHOLA PLACE UNIT 6	0.0060	570 000	-
ANNADALE	ANNADALE	00000324	00000	00007	0000	-		RESIDENTIAL PROPERTIES	SS PHOLA PLACE UNIT 7	0.0060	570 000	-
ANNADALE	ANNADALE	00000324	00000	00008	0000	-		RESIDENTIAL PROPERTIES	SS PHOLA PLACE UNIT 8	0.0061	580 000	-
ANNADALE	ANNADALE	00000324	00000	00009	0000	-		RESIDENTIAL PROPERTIES	SS PHOLA PLACE UNIT 9	0.0058	550 000	-
ANNADALE	ANNADALE	00000324	00000	00010	0000	-		RESIDENTIAL PROPERTIES	SS PHOLA PLACE UNIT 10	0.0057	550 000	-
ANNADALE	ANNADALE	00000324	00000	00011	0000	-		RESIDENTIAL PROPERTIES	SS PHOLA PLACE UNIT 11	0.0057	550 000	-
ANNADALE	ANNADALE	00000324	00000	00012	0000	-		RESIDENTIAL PROPERTIES	SS PHOLA PLACE UNIT 12	0.0058	550 000	-
ANNADALE	ANNADALE	00000324	00000	00013	0000	-		RESIDENTIAL PROPERTIES	SS PHOLA PLACE UNIT 13	0.0063	600 000	-
ANNADALE	ANNADALE	00000324	00000	00014	0000	-		RESIDENTIAL PROPERTIES	SS PHOLA PLACE UNIT 14	0.0063	600 000	-
ANNADALE	ANNADALE	00000324	00000	00015	0000	-		RESIDENTIAL PROPERTIES	SS PHOLA PLACE UNIT 15	0.0062	590 000	-
ANNADALE	ANNADALE	00000324	00000	00016	0000	-		RESIDENTIAL PROPERTIES	SS PHOLA PLACE UNIT 16	0.0063	600 000	-
ANNADALE	ANNADALE	00000324	00000	00017	0000	-		RESIDENTIAL PROPERTIES	SS PHOLA PLACE UNIT 17	0.0061	580 000	-
ANNADALE	ANNADALE	00000324	00000	00018	0000	-		RESIDENTIAL PROPERTIES	SS PHOLA PLACE UNIT 18	0.0061	580 000	-
ANNADALE	ANNADALE	00000324	00000	00019	0000	-		RESIDENTIAL PROPERTIES	SS PHOLA PLACE UNIT 19	0.0060	570 000	-
ANNADALE	ANNADALE	00000324	00000	00020	0000	-		RESIDENTIAL PROPERTIES	SS PHOLA PLACE UNIT 20	0.0061	580 000	-
ANNADALE	ANNADALE	00000324	00000	00021	0000	-		RESIDENTIAL PROPERTIES	SS PHOLA PLACE UNIT 21	0.0066	620 000	-
ANNADALE	ANNADALE	00000324	00000	00022	0000	-		RESIDENTIAL PROPERTIES	SS PHOLA PLACE UNIT 22	0.0066	620 000	-
ANNADALE	ANNADALE	00000324	00000	00023	0000	-		RESIDENTIAL PROPERTIES	SS PHOLA PLACE UNIT 23	0.0066	620 000	-



CITY OF POLOKWANE
Valuation roll for the period 01 July 2024 - 30 June 2029



Registered or other description of the property							Full Names of Owner(s)	Category determined in terms of Section 8 of the Act	Physical address of the property	Extent of the property (HA)	Market value of the property	Remarks
Town Allotment	Suburb	Erf Nr	Portion	Unit	Section							
ANNADALE	ANNADALE	00000324	00000	00024	0000	-		RESIDENTIAL PROPERTIES	SS PHOLA PLACE UNIT 24	0.0066	620 000	-
ANNADALE	ANNADALE	00000324	00000	00025	0000	-		RESIDENTIAL PROPERTIES	SS PHOLA PLACE UNIT 25	0.0085	700 000	-
ANNADALE	ANNADALE	00000324	00000	00026	0000	-		RESIDENTIAL PROPERTIES	SS PHOLA PLACE UNIT 26	0.0085	700 000	-
ANNADALE	ANNADALE	00000324	00000	00027	0000	-		RESIDENTIAL PROPERTIES	SS PHOLA PLACE UNIT 27	0.0087	710 000	-
ANNADALE	ANNADALE	00000324	00000	00028	0000	-		RESIDENTIAL PROPERTIES	SS PHOLA PLACE UNIT 28	0.0087	710 000	-
ANNADALE	ANNADALE	00000324	00000	00029	0000	-		RESIDENTIAL PROPERTIES	SS PHOLA PLACE UNIT 29	0.0085	700 000	-
ANNADALE	ANNADALE	00000324	00000	00030	0000	-		RESIDENTIAL PROPERTIES	SS PHOLA PLACE UNIT 30	0.0085	700 000	-
ANNADALE	ANNADALE	00000324	00000	00031	0000	-		RESIDENTIAL PROPERTIES	SS PHOLA PLACE UNIT 31	0.0087	710 000	-
ANNADALE	ANNADALE	00000324	00000	00032	0000	-		RESIDENTIAL PROPERTIES	SS PHOLA PLACE UNIT 32	0.0087	710 000	-
ANNADALE	ANNADALE	00000325	00000	00000	0000	-		RESIDENTIAL PROPERTIES	SPOORWEG STREET 10A	0.1428	820 000	-
ANNADALE	ANNADALE	00000325	00001	00000	0000	-		RESIDENTIAL PROPERTIES	SPOORWEG STREET 10	0.1427	1 280 000	-
ANNADALE	ANNADALE	00000326	00000	00000	0000	-		RESIDENTIAL PROPERTIES	BUSH STREET 3	0.0951	1 140 000	-
ANNADALE	ANNADALE	00000326	00001	00000	0000	-		RESIDENTIAL PROPERTIES	BUSH STREET 1	0.0952	1 270 000	-
ANNADALE	ANNADALE	00000326	00002	00000	0000	-		RESIDENTIAL PROPERTIES	BUSH STREET 1A	0.0952	1 280 000	-
ANNADALE	ANNADALE	00000327	00000	00000	0000	-		RESIDENTIAL PROPERTIES	BUSH STREET 4	0.0951	770 000	-
ANNADALE	ANNADALE	00000327	00001	00000	0000	-		RESIDENTIAL PROPERTIES	RAILWAY STREET 14A	0.0952	1 280 000	-
ANNADALE	ANNADALE	00000327	00002	00000	0000	-		RESIDENTIAL PROPERTIES	BUSH STREET 2	0.0952	1 270 000	-
ANNADALE	ANNADALE	00000328	00000	00000	0000	-		RESIDENTIAL PROPERTIES	RAILWAY STREET 16A	0.1428	1 310 000	-
ANNADALE	ANNADALE	00000328	00001	00000	0000	-		RESIDENTIAL PROPERTIES	RAILWAY STREET 16	0.1427	1 190 000	-
ANNADALE	ANNADALE	00000329	00000	00000	0000	-		RESIDENTIAL PROPERTIES	RAILWAY STREET 18	0.1428	1 090 000	-
ANNADALE	ANNADALE	00000329	00001	00000	0000	-		RESIDENTIAL PROPERTIES	RAILWAY STREET 18A	0.1428	1 250 000	-
ANNADALE	ANNADALE	00000330	00000	00000	0000	-		RESIDENTIAL PROPERTIES	RAILWAY STREET 20A	0.1428	1 270 000	-
ANNADALE	ANNADALE	00000330	00001	00000	0000	-		RESIDENTIAL PROPERTIES	RAILWAY STREET 20	0.1428	1 150 000	-
ANNADALE	ANNADALE	00000331	00000	00000	0000	-		RESIDENTIAL PROPERTIES	RAILWAY STREET 22	0.1428	1 180 000	-
ANNADALE	ANNADALE	00000331	00002	00000	0000	-		RESIDENTIAL PROPERTIES	RAILWAYSTRAAT 22A	0.1427	1 250 000	-
ANNADALE	ANNADALE	00000332	00000	00000	0000	-		RESIDENTIAL PROPERTIES	BLAAUWBERG STREET 3A	0.0892	1 200 000	-
ANNADALE	ANNADALE	00000332	00001	00000	0000	-		RESIDENTIAL PROPERTIES	RAILWAY STREET 24	0.1071	1 190 000	-
ANNADALE	ANNADALE	00000332	00002	00000	0000	-		RESIDENTIAL PROPERTIES	BLAAUWBERG STREET 3	0.0892	1 060 000	-
ANNADALE	ANNADALE	00000333	00000	00000	0000	-		RESIDENTIAL PROPERTIES	BLAAUWBERG STREET 4	0.0952	1 400 000	-
ANNADALE	ANNADALE	00000333	00001	00000	0000	-		NON PERMITTED	SPOORWEG STREET 26	0.0952	1 160 000	-
ANNADALE	ANNADALE	00000333	00002	00000	0000	-		RESIDENTIAL PROPERTIES	BLAAUWBERG STREET 2	0.0952	1 360 000	-
ANNADALE	ANNADALE	00000334	00000	00000	0000	-		RESIDENTIAL PROPERTIES	RAILWAY STREET 28	0.1428	1 400 000	-
ANNADALE	ANNADALE	00000334	00001	00000	0000	-		BUSINESS AND COMMERCIAL PROPERTIES	RAILWAY STREET 28A	0.1428	2 120 000	-
ANNADALE	ANNADALE	00000335	00000	00000	0000	-		RESIDENTIAL PROPERTIES	RAILWAY STREET 30A	0.0714	1 290 000	-
ANNADALE	ANNADALE	00000335	00001	00000	0000	-		RESIDENTIAL PROPERTIES	RAILWAY STREET 30	0.1427	1 520 000	-
ANNADALE	ANNADALE	00000336	00001	00000	0000	-		RESIDENTIAL PROPERTIES	RAILWAYSTRAAT 32	0.1427	0	-



CITY OF POLOKWANE
Valuation roll for the period 01 July 2024 - 30 June 2029



Registered or other description of the property							Full Names of Owner(s)	Category determined in terms of Section 8 of the Act	Physical address of the property	Extent of the property (HA)	Market value of the property	Remarks
Town Allotment	Suburb	Erf Nr	Portion	Unit	Section							
ANNADALE	ANNADALE	00000336	00001	00001	0000	-		RESIDENTIAL PROPERTIES	SS CANNISTRARO UNIT 1	0.0112	730 000	-
ANNADALE	ANNADALE	00000336	00001	00002	0000	-		RESIDENTIAL PROPERTIES	SS CANNISTRARO UNIT 2	0.0112	730 000	-
ANNADALE	ANNADALE	00000336	00001	00003	0000	-		RESIDENTIAL PROPERTIES	SS CANNISTRARO UNIT 3	0.0112	730 000	-
ANNADALE	ANNADALE	00000336	00001	00004	0000	-		RESIDENTIAL PROPERTIES	SS CANNISTRARO UNIT 4	0.0112	730 000	-
ANNADALE	ANNADALE	00000336	00001	00005	0000	-		RESIDENTIAL PROPERTIES	SS CANNISTRARO UNIT 5	0.0112	730 000	-
ANNADALE	ANNADALE	00000336	00001	00006	0000	-		RESIDENTIAL PROPERTIES	SS CANNISTRARO UNIT 6	0.0112	730 000	-
ANNADALE	ANNADALE	00000336	00001	00007	0000	-		RESIDENTIAL PROPERTIES	SS CANNISTRARO UNIT 7	0.0112	730 000	-
ANNADALE	ANNADALE	00000336	00001	00008	0000	-		RESIDENTIAL PROPERTIES	SS CANNISTRARO UNIT 8	0.0112	730 000	-
ANNADALE	ANNADALE	00000336	00001	00009	0000	-		RESIDENTIAL PROPERTIES	SS CANNISTRARO UNIT 9	0.0112	730 000	-
ANNADALE	ANNADALE	00000337	00000	00000	0000	-		BUSINESS AND COMMERCIAL PROPERTIES	RAILWAY STREET 34	0.2855	8 310 000	VALUED WITH ERF 338 ANNADALE
ANNADALE	ANNADALE	00000338	00000	00000	0000	-		BUSINESS AND COMMERCIAL PROPERTIES	RAILWAY STREET 36	0.2855	0	VALUED WITH ERF 337 ANNADALE
ANNADALE	ANNADALE	00000339	00000	00000	0000	-		BUSINESS AND COMMERCIAL PROPERTIES	RAILWAY STREET 38	0.2855	3 140 000	-
ANNADALE	ANNADALE	00000340	00000	00000	0000	-		BUSINESS AND COMMERCIAL PROPERTIES	RAILWAY STREET 40	0.2855	3 340 000	-
ANNADALE	ANNADALE	00000341	00000	00000	0000	-		BUSINESS AND COMMERCIAL PROPERTIES	RAILWAY STREET 42	0.2855	2 360 000	-
ANNADALE	ANNADALE	00000342	00000	00000	0000	-		RESIDENTIAL PROPERTIES	RAILWAY STREET 44	0.1849	1 660 000	-
ANNADALE	ANNADALE	00000343	00000	00000	0000	-		RESIDENTIAL PROPERTIES	RAILWAYSTRAAT 46	0.1958	0	-
ANNADALE	ANNADALE	00000343	00000	00001	0000	-		RESIDENTIAL PROPERTIES	SS JASMINE UNIT 1	0.0086	640 000	-
ANNADALE	ANNADALE	00000343	00000	00002	0000	-		RESIDENTIAL PROPERTIES	SS JASMINE UNIT 2	0.0085	650 000	-
ANNADALE	ANNADALE	00000343	00000	00003	0000	-		RESIDENTIAL PROPERTIES	SS JASMINE UNIT 3	0.0086	640 000	-
ANNADALE	ANNADALE	00000343	00000	00004	0000	-		RESIDENTIAL PROPERTIES	SS JASMINE UNIT 4	0.0085	650 000	-
ANNADALE	ANNADALE	00000343	00000	00005	0000	-		RESIDENTIAL PROPERTIES	SS JASMINE UNIT 5	0.0084	660 000	-
ANNADALE	ANNADALE	00000343	00000	00006	0000	-		RESIDENTIAL PROPERTIES	SS JASMINE UNIT 6	0.0084	660 000	-
ANNADALE	ANNADALE	00000343	00000	00007	0000	-		RESIDENTIAL PROPERTIES	SS JASMINE UNIT 7	0.0084	660 000	-
ANNADALE	ANNADALE	00000343	00000	00008	0000	-		RESIDENTIAL PROPERTIES	SS JASMINE UNIT 8	0.0084	660 000	-
ANNADALE	ANNADALE	00000343	00000	00009	0000	-		RESIDENTIAL PROPERTIES	SS JASMINE UNIT 9	0.0084	660 000	-
ANNADALE	ANNADALE	00000343	00000	00010	0000	-		RESIDENTIAL PROPERTIES	SS JASMINE UNIT 10	0.0084	660 000	-
ANNADALE	ANNADALE	00000343	00000	00011	0000	-		RESIDENTIAL PROPERTIES	SS JASMINE UNIT 11	0.0084	660 000	-
ANNADALE	ANNADALE	00000343	00000	00012	0000	-		RESIDENTIAL PROPERTIES	SS JASMINE UNIT 12	0.0084	660 000	-
ANNADALE	ANNADALE	00000344	00000	00000	0000	-		RESIDENTIAL PROPERTIES	RAILWAY STREET 48	0.1200	1 420 000	-
ANNADALE	ANNADALE	00000344	00001	00000	0000	-		RESIDENTIAL PROPERTIES	MIDDEL STREET 3A	0.0828	1 330 000	-
ANNADALE	ANNADALE	00000344	00002	00000	0000	-		RESIDENTIAL PROPERTIES	MIDDEL STREET 3	0.0827	1 390 000	-
ANNADALE	ANNADALE	00000345	00000	00000	0000	-		RESIDENTIAL PROPERTIES	RAILWAYSTRAAT 50	0.2859	0	-
ANNADALE	ANNADALE	00000345	00000	00001	0000	-		RESIDENTIAL PROPERTIES	SS IVY MANOR UNIT 1	0.0084	630 000	-
ANNADALE	ANNADALE	00000345	00000	00002	0000	-		RESIDENTIAL PROPERTIES	SS IVY MANOR UNIT 2	0.0083	640 000	-
ANNADALE	ANNADALE	00000345	00000	00003	0000	-		RESIDENTIAL PROPERTIES	SS IVY MANOR UNIT 3	0.0082	650 000	-
ANNADALE	ANNADALE	00000345	00000	00004	0000	-		RESIDENTIAL PROPERTIES	SS IVY MANOR UNIT 4	0.0085	620 000	-



CITY OF POLOKWANE

Valuation roll for the period 01 July 2024 - 30 June 2029



Registered or other description of the property							Full Names of Owner(s)	Category determined in terms of Section 8 of the Act	Physical address of the property	Extent of the property (HA)	Market value of the property	Remarks
Town Allotment	Suburb	Erf Nr	Portion	Unit	Section							
ANNADALE	ANNADALE	00000345	00000	00005	0000	-		RESIDENTIAL PROPERTIES	SS IVY MANOR UNIT 5	0.0084	630 000	-
ANNADALE	ANNADALE	00000345	00000	00006	0000	-		RESIDENTIAL PROPERTIES	SS IVY MANOR UNIT 6	0.0083	640 000	-
ANNADALE	ANNADALE	00000345	00000	00007	0000	-		RESIDENTIAL PROPERTIES	SS IVY MANOR UNIT 7	0.0082	650 000	-
ANNADALE	ANNADALE	00000345	00000	00008	0000	-		RESIDENTIAL PROPERTIES	SS IVY MANOR UNIT 8	0.0085	620 000	-
ANNADALE	ANNADALE	00000345	00000	00009	0000	-		RESIDENTIAL PROPERTIES	SS IVY MANOR UNIT 9	0.0084	630 000	-
ANNADALE	ANNADALE	00000345	00000	00010	0000	-		RESIDENTIAL PROPERTIES	SS IVY MANOR UNIT 10	0.0084	630 000	-
ANNADALE	ANNADALE	00000345	00000	00011	0000	-		RESIDENTIAL PROPERTIES	SS IVY MANOR UNIT 11	0.0084	630 000	-
ANNADALE	ANNADALE	00000345	00000	00012	0000	-		RESIDENTIAL PROPERTIES	SS IVY MANOR UNIT 12	0.0082	650 000	-
ANNADALE	ANNADALE	00000345	00000	00013	0000	-		RESIDENTIAL PROPERTIES	SS IVY MANOR UNIT 13	0.0083	640 000	-
ANNADALE	ANNADALE	00000345	00000	00014	0000	-		RESIDENTIAL PROPERTIES	SS IVY MANOR UNIT 14	0.0084	630 000	-
ANNADALE	ANNADALE	00000345	00000	00015	0000	-		RESIDENTIAL PROPERTIES	SS IVY MANOR UNIT 15	0.0084	630 000	-
ANNADALE	ANNADALE	00000345	00000	00016	0000	-		RESIDENTIAL PROPERTIES	SS IVY MANOR UNIT 16	0.0082	650 000	-
ANNADALE	ANNADALE	00000345	00000	00017	0000	-		RESIDENTIAL PROPERTIES	SS IVY MANOR UNIT 17	0.0083	640 000	-
ANNADALE	ANNADALE	00000345	00000	00018	0000	-		RESIDENTIAL PROPERTIES	SS IVY MANOR UNIT 18	0.0084	630 000	-
ANNADALE	ANNADALE	00000346	00000	00000	0000	-		RESIDENTIAL PROPERTIES	SPOORWEG STREET 52	0.1475	1 700 000	-
ANNADALE	ANNADALE	00000346	00001	00000	0000	-		RESIDENTIAL PROPERTIES	RAILWAY STREET 52A	0.1380	1 220 000	-
ANNADALE	ANNADALE	00000347	00000	00000	0000	-		RESIDENTIAL PROPERTIES	RAILWAYSTRAAT 54	0.2855	0	-
ANNADALE	ANNADALE	00000347	00000	00001	0000	-		RESIDENTIAL PROPERTIES	SS YUMFA UNIT 1	0.0084	600 000	-
ANNADALE	ANNADALE	00000347	00000	00002	0000	-		RESIDENTIAL PROPERTIES	SS YUMFA UNIT 2	0.0084	600 000	-
ANNADALE	ANNADALE	00000347	00000	00003	0000	-		RESIDENTIAL PROPERTIES	SS YUMFA UNIT 3	0.0085	610 000	-
ANNADALE	ANNADALE	00000347	00000	00004	0000	-		RESIDENTIAL PROPERTIES	SS YUMFA UNIT 4	0.0084	600 000	-
ANNADALE	ANNADALE	00000347	00000	00005	0000	-		RESIDENTIAL PROPERTIES	SS YUMFA UNIT 5	0.0084	600 000	-
ANNADALE	ANNADALE	00000347	00000	00006	0000	-		RESIDENTIAL PROPERTIES	SS YUMFA UNIT 6	0.0084	600 000	-
ANNADALE	ANNADALE	00000347	00000	00007	0000	-		RESIDENTIAL PROPERTIES	SS YUMFA UNIT 7	0.0084	600 000	-
ANNADALE	ANNADALE	00000347	00000	00008	0000	-		RESIDENTIAL PROPERTIES	SS YUMFA UNIT 8	0.0084	600 000	-
ANNADALE	ANNADALE	00000347	00000	00009	0000	-		RESIDENTIAL PROPERTIES	SS YUMFA UNIT 9	0.0083	600 000	-
ANNADALE	ANNADALE	00000347	00000	00010	0000	-		RESIDENTIAL PROPERTIES	SS YUMFA UNIT 10	0.0083	600 000	-
ANNADALE	ANNADALE	00000347	00000	00011	0000	-		RESIDENTIAL PROPERTIES	SS YUMFA UNIT 11	0.0084	600 000	-
ANNADALE	ANNADALE	00000347	00000	00012	0000	-		RESIDENTIAL PROPERTIES	SS YUMFA UNIT 12	0.0084	600 000	-
ANNADALE	ANNADALE	00000347	00000	00013	0000	-		RESIDENTIAL PROPERTIES	SS YUMFA UNIT 13	0.0085	610 000	-
ANNADALE	ANNADALE	00000347	00000	00014	0000	-		RESIDENTIAL PROPERTIES	SS YUMFA UNIT 14	0.0084	600 000	-
ANNADALE	ANNADALE	00000347	00000	00015	0000	-		RESIDENTIAL PROPERTIES	SS YUMFA UNIT 15	0.0085	610 000	-
ANNADALE	ANNADALE	00000347	00000	00016	0000	-		RESIDENTIAL PROPERTIES	SS YUMFA UNIT 16	0.0085	610 000	-
ANNADALE	ANNADALE	00000347	00000	00017	0000	-		RESIDENTIAL PROPERTIES	SS YUMFA UNIT 17	0.0085	610 000	-
ANNADALE	ANNADALE	00000347	00000	00018	0000	-		RESIDENTIAL PROPERTIES	SS YUMFA UNIT 18	0.0086	620 000	-
ANNADALE	ANNADALE	00000348	00000	00000	0000	-		RESIDENTIAL PROPERTIES	RAILWAYSTRAAT 56	0.2761	0	-



CITY OF POLOKWANE
Valuation roll for the period 01 July 2024 - 30 June 2029



Registered or other description of the property							Full Names of Owner(s)	Category determined in terms of Section 8 of the Act	Physical address of the property	Extent of the property (HA)	Market value of the property	Remarks
Town Allotment	Suburb	Erf Nr	Portion	Unit	Section							
ANNADALE	ANNADALE	00000348	00000	00001	0000	-		RESIDENTIAL PROPERTIES	SS THE LANDING UNIT 1	0.0094	840 000	-
ANNADALE	ANNADALE	00000348	00000	00002	0000	-		RESIDENTIAL PROPERTIES	SS THE LANDING UNIT 2	0.0094	840 000	-
ANNADALE	ANNADALE	00000348	00000	00003	0000	-		RESIDENTIAL PROPERTIES	SS THE LANDING UNIT 3	0.0094	840 000	-
ANNADALE	ANNADALE	00000348	00000	00004	0000	-		RESIDENTIAL PROPERTIES	SS THE LANDING UNIT 4	0.0093	840 000	-
ANNADALE	ANNADALE	00000348	00000	00005	0000	-		RESIDENTIAL PROPERTIES	SS THE LANDING UNIT 5	0.0094	840 000	-
ANNADALE	ANNADALE	00000348	00000	00006	0000	-		RESIDENTIAL PROPERTIES	SS THE LANDING UNIT 6	0.0095	840 000	-
ANNADALE	ANNADALE	00000348	00000	00007	0000	-		RESIDENTIAL PROPERTIES	SS THE LANDING UNIT 7	0.0095	840 000	-
ANNADALE	ANNADALE	00000348	00000	00008	0000	-		RESIDENTIAL PROPERTIES	SS THE LANDING UNIT 8	0.0095	840 000	-
ANNADALE	ANNADALE	00000348	00000	00009	0000	-		RESIDENTIAL PROPERTIES	SS THE LANDING UNIT 9	0.0094	840 000	-
ANNADALE	ANNADALE	00000348	00000	00010	0000	-		RESIDENTIAL PROPERTIES	SS THE LANDING UNIT 10	0.0094	840 000	-
ANNADALE	ANNADALE	00000348	00000	00011	0000	-		RESIDENTIAL PROPERTIES	SS THE LANDING UNIT 11	0.0094	840 000	-
ANNADALE	ANNADALE	00000348	00000	00012	0000	-		RESIDENTIAL PROPERTIES	SS THE LANDING UNIT 12	0.0094	840 000	-
ANNADALE	ANNADALE	00000348	00000	00013	0000	-		RESIDENTIAL PROPERTIES	SS THE LANDING UNIT 13	0.0093	840 000	-
ANNADALE	ANNADALE	00000348	00000	00014	0000	-		RESIDENTIAL PROPERTIES	SS THE LANDING UNIT 14	0.0094	840 000	-
ANNADALE	ANNADALE	00000348	00000	00015	0000	-		RESIDENTIAL PROPERTIES	SS THE LANDING UNIT 15	0.0094	840 000	-
ANNADALE	ANNADALE	00000348	00000	00016	0000	-		RESIDENTIAL PROPERTIES	SS THE LANDING UNIT 16	0.0096	840 000	-
ANNADALE	ANNADALE	00000348	00000	00017	0000	-		RESIDENTIAL PROPERTIES	SS THE LANDING UNIT 17	0.0095	840 000	-
ANNADALE	ANNADALE	00000348	00000	00018	0000	-		RESIDENTIAL PROPERTIES	SS THE LANDING UNIT 18	0.0093	840 000	-
ANNADALE	ANNADALE	00000349	00000	00000	0000	-		RESIDENTIAL PROPERTIES	SPOORWEG STREET 58	0.1428	1 100 000	-
ANNADALE	ANNADALE	00000349	00001	00000	0000	-		RESIDENTIAL PROPERTIES	SPOORWEG STREET 58A	0.1428	1 290 000	-
ANNADALE	ANNADALE	00000350	00000	00000	0000	-		RESIDENTIAL PROPERTIES	ANNADALE 350	0.0954	0	-
ANNADALE	ANNADALE	00000350	00000	00001	0000	-		RESIDENTIAL PROPERTIES	SS DE-ERF UNIT 1	0.0155	890 000	-
ANNADALE	ANNADALE	00000350	00000	00002	0000	-		RESIDENTIAL PROPERTIES	SS DE-ERF UNIT 2	0.0121	770 000	-
ANNADALE	ANNADALE	00000350	00000	00003	0000	-		RESIDENTIAL PROPERTIES	SS DE-ERF UNIT 3	0.0130	800 000	-
ANNADALE	ANNADALE	00000350	00000	00004	0000	-		RESIDENTIAL PROPERTIES	SS DE-ERF UNIT 4	0.0127	790 000	-
ANNADALE	ANNADALE	00000350	00000	00005	0000	-		RESIDENTIAL PROPERTIES	SS DE-ERF UNIT 5	0.0112	730 000	-
ANNADALE	ANNADALE	00000350	00000	00006	0000	-		RESIDENTIAL PROPERTIES	SS DE-ERF UNIT 6	0.0133	820 000	-
ANNADALE	ANNADALE	00000350	00001	00000	0000	-		RESIDENTIAL PROPERTIES	HILL STREET 3	0.1428	1 230 000	-
ANNADALE	ANNADALE	00000350	00002	00000	0000	-		RESIDENTIAL PROPERTIES	RAILWAY STREET 60A	0.0474	1 240 000	-
ANNADALE	ANNADALE	00000351	00000	00000	0000	-		RESIDENTIAL PROPERTIES	RAILWAY STREET 62	0.0982	1 080 000	-
ANNADALE	ANNADALE	00000351	00001	00000	0000	-		RESIDENTIAL PROPERTIES	HILL STREET 4A	0.0714	1 030 000	-
ANNADALE	ANNADALE	00000351	00002	00000	0000	-		RESIDENTIAL PROPERTIES	HILL STREET 4	0.0714	1 330 000	-
ANNADALE	ANNADALE	00000351	00003	00000	0000	-		RESIDENTIAL PROPERTIES	RAILWAY STREET 62A	0.0446	950 000	-
ANNADALE	ANNADALE	00000352	00000	00000	0000	-		RESIDENTIAL PROPERTIES	RAILWAY STREET 64	0.1427	1 030 000	-
ANNADALE	ANNADALE	00000352	00001	00000	0000	-		RESIDENTIAL PROPERTIES	RAILWAY STREET 64A	0.1428	5 040 000	-
ANNADALE	ANNADALE	00000353	00000	00000	0000	-		RESIDENTIAL PROPERTIES	RAILWAY STREET 66	0.1428	890 000	-

Registered or other description of the property							Full Names of Owner(s)	Category determined in terms of Section 8 of the Act	Physical address of the property	Extent of the property (HA)	Market value of the property	Remarks
Town Allotment	Suburb	Erf Nr	Portion	Unit	Section							
ANNADALE	ANNADALE	00000353	00001	00000	0000	-		RESIDENTIAL PROPERTIES	SPOORWEG STREET 66A	0.1428	5 240 000	-
ANNADALE	ANNADALE	00000354	00000	00000	0000	-		RESIDENTIAL PROPERTIES	RAILWAY STREET 68	0.1428	3 880 000	-
ANNADALE	ANNADALE	00000354	00001	00000	0000	-		RESIDENTIAL PROPERTIES	RAILWAYSTRAAT 68A	0.1432	0	-
ANNADALE	ANNADALE	00000354	00001	00001	0000	-		RESIDENTIAL PROPERTIES	SS SILVER CLOUD UNIT 1	0.0129	890 000	-
ANNADALE	ANNADALE	00000354	00001	00002	0000	-		RESIDENTIAL PROPERTIES	SS SILVER CLOUD UNIT 2	0.0104	770 000	-
ANNADALE	ANNADALE	00000354	00001	00003	0000	-		RESIDENTIAL PROPERTIES	SS SILVER CLOUD UNIT 3	0.0217	1 160 000	-
ANNADALE	ANNADALE	00000354	00001	00004	0000	-		RESIDENTIAL PROPERTIES	SS SILVER CLOUD UNIT 4	0.0134	910 000	-
ANNADALE	ANNADALE	00000354	00001	00005	0000	-		RESIDENTIAL PROPERTIES	SS SILVER CLOUD UNIT 5	0.0083	650 000	-
ANNADALE	ANNADALE	00000355	00000	00000	0000	-		NON PERMITTED	RAILWAY STREET 70	0.1511	2 310 000	GLORY MINISTREIS INTERNATIONAL
ANNADALE	ANNADALE	00000355	00001	00000	0000	-		RESIDENTIAL PROPERTIES	RAILWAY STREET 70A	0.1344	1 220 000	-
ANNADALE	ANNADALE	00000356	00000	00000	0000	-		RESIDENTIAL PROPERTIES	RAILWAYSTRAAT 72	0.1428	0	-
ANNADALE	ANNADALE	00000356	00000	00001	0000	-		RESIDENTIAL PROPERTIES	SS GLEN TANA UNIT 1	0.0076	600 000	-
ANNADALE	ANNADALE	00000356	00000	00002	0000	-		RESIDENTIAL PROPERTIES	SS GLEN TANA UNIT 2	0.0076	600 000	-
ANNADALE	ANNADALE	00000356	00000	00003	0000	-		RESIDENTIAL PROPERTIES	SS GLEN TANA UNIT 3	0.0071	580 000	-
ANNADALE	ANNADALE	00000356	00000	00004	0000	-		RESIDENTIAL PROPERTIES	SS GLEN TANA UNIT 4	0.0026	380 000	-
ANNADALE	ANNADALE	00000356	00000	00005	0000	-		RESIDENTIAL PROPERTIES	SS GLEN TANA UNIT 5	0.0136	640 000	-
ANNADALE	ANNADALE	00000356	00000	00006	0000	-		RESIDENTIAL PROPERTIES	SS GLEN TANA UNIT 6	0.0039	420 000	-
ANNADALE	ANNADALE	00000356	00000	00007	0000	-		RESIDENTIAL PROPERTIES	SS GLEN TANA UNIT 7	0.0097	630 000	-
ANNADALE	ANNADALE	00000356	00000	00008	0000	-		RESIDENTIAL PROPERTIES	SS GLEN TANA UNIT 8	0.0069	570 000	-
ANNADALE	ANNADALE	00000356	00000	00009	0000	-		RESIDENTIAL PROPERTIES	SS GLEN TANA UNIT 9	0.0070	580 000	-
ANNADALE	ANNADALE	00000356	00001	00000	0000	-		RESIDENTIAL PROPERTIES	KLIPDAM STREET 3	0.1428	1 210 000	-
ANNADALE	ANNADALE	00000357	00000	00000	0000	-		RESIDENTIAL PROPERTIES	KLIPDAM STREET 4	0.0951	1 250 000	-
ANNADALE	ANNADALE	00000357	00001	00000	0000	-		RESIDENTIAL PROPERTIES	SPOORWEG STREET 74	0.0952	1 270 000	-
ANNADALE	ANNADALE	00000357	00002	00000	0000	-		RESIDENTIAL PROPERTIES	KLIPDAM STREET 2	0.0951	1 330 000	-
ANNADALE	ANNADALE	00000358	00000	00000	0000	-		RESIDENTIAL PROPERTIES	RAILWAY STREET 76	0.2855	6 250 000	-
ANNADALE	ANNADALE	00000359	00000	00000	0000	-		RESIDENTIAL PROPERTIES	RAILWAY STREET 78A	0.1428	1 310 000	-
ANNADALE	ANNADALE	00000359	00001	00000	0000	-		RESIDENTIAL PROPERTIES	RAILWAY STREET 78	0.1428	1 120 000	-
ANNADALE	ANNADALE	00000360	00000	00000	0000	-		RESIDENTIAL PROPERTIES	SPOORWEG STREET 80A	0.1428	1 500 000	-
ANNADALE	ANNADALE	00000360	00001	00000	0000	-		RESIDENTIAL PROPERTIES	SPOORWEG STREET 80	0.1428	1 120 000	-
ANNADALE	ANNADALE	00000361	00000	00000	0000	-		RESIDENTIAL PROPERTIES	RAILWAY STREET 82	0.2855	4 490 000	-
ANNADALE	ANNADALE	00000362	00000	00000	0000	-		BUSINESS AND COMMERCIAL PROPERTIES	TULI STREET 1	0.2855	2 200 000	SANTAFE GUEST HOUSE
ANNADALE	ANNADALE	00000362	00001	00000	0000	-		RESIDENTIAL PROPERTIES	TULISTRAAT 3	0.0463	980 000	-
ANNADALE	ANNADALE	00000362	00002	00000	0000	-		RESIDENTIAL PROPERTIES	TULISTRAAT 1A	0.0408	1 010 000	-
ANNADALE	ANNADALE	00000363	00000	00000	0000	-		RESIDENTIAL PROPERTIES	RAILWAY STREET 86	0.0952	1 080 000	-
ANNADALE	ANNADALE	00000363	00001	00000	0000	-		RESIDENTIAL PROPERTIES	TULI STREET 2A	0.0951	1 340 000	-
ANNADALE	ANNADALE	00000363	00002	00000	0000	-		RESIDENTIAL PROPERTIES	TULI STREET 2	0.0952	1 230 000	-

Registered or other description of the property							Full Names of Owner(s)	Category determined in terms of Section 8 of the Act	Physical address of the property	Extent of the property (HA)	Market value of the property	Remarks
Town Allotment	Suburb	Erf Nr	Portion	Unit	Section							
ANNADALE	ANNADALE	00000364	00000	00000	0000	-		RESIDENTIAL PROPERTIES	RAILWAY STREET 88A	0.1428	1 380 000	-
ANNADALE	ANNADALE	00000364	00001	00000	0000	-		RESIDENTIAL PROPERTIES	SPOORWEG STREET 88	0.1427	1 310 000	-
ANNADALE	ANNADALE	00000365	00000	00000	0000	-		RESIDENTIAL PROPERTIES	RAILWAY STREET 90A	0.1428	1 290 000	-
ANNADALE	ANNADALE	00000365	00001	00000	0000	-		RESIDENTIAL PROPERTIES	SPOORWEG STREET 90	0.1428	1 450 000	-
ANNADALE	ANNADALE	00000366	00000	00000	0000	-		RESIDENTIAL PROPERTIES	SPOORWEG STREET 92	0.1428	1 470 000	-
ANNADALE	ANNADALE	00000366	00001	00000	0000	-		RESIDENTIAL PROPERTIES	RAILWAY STREET 92A	0.1427	1 320 000	-
ANNADALE	ANNADALE	00000367	00000	00000	0000	-		RESIDENTIAL PROPERTIES	RAILWAY STREET 94	0.1427	1 290 000	-
ANNADALE	ANNADALE	00000367	00001	00000	0000	-		RESIDENTIAL PROPERTIES	RAILWAY STREET 94A	0.1428	1 370 000	-
ANNADALE	ANNADALE	00000367	00002	00000	0000	-		RESIDENTIAL PROPERTIES	RAILWAYSTRAAT 94B	0.0691	1 470 000	-
ANNADALE	ANNADALE	00000368	00000	00000	0000	-		RESIDENTIAL PROPERTIES	RAILWAY STREET 96	0.0603	1 290 000	-
ANNADALE	ANNADALE	00000368	00001	00000	0000	-		RESIDENTIAL PROPERTIES	MARA STREET 3A	0.0952	1 380 000	-
ANNADALE	ANNADALE	00000368	00002	00000	0000	-		RESIDENTIAL PROPERTIES	MARA STREET 3	0.0700	1 300 000	-
ANNADALE	ANNADALE	00000368	00003	00000	0000	-		RESIDENTIAL PROPERTIES	MARA STREET 1	0.0600	1 310 000	-
ANNADALE	ANNADALE	00000369	00000	00000	0000	-		RESIDENTIAL PROPERTIES	RAILWAY STREET 98	0.0951	1 380 000	-
ANNADALE	ANNADALE	00000369	00001	00000	0000	-		RESIDENTIAL PROPERTIES	MARA STREET 4	0.0952	1 150 000	-
ANNADALE	ANNADALE	00000369	00002	00000	0000	-		RESIDENTIAL PROPERTIES	MARA STREET 2B	0.0952	1 010 000	-
ANNADALE	ANNADALE	00000370	00000	00000	0000	-		RESIDENTIAL PROPERTIES	RAILWAY STREET 100	0.1427	1 180 000	-
ANNADALE	ANNADALE	00000370	00001	00000	0000	-		RESIDENTIAL PROPERTIES	RAILWAY STREET 100A	0.1428	2 380 000	-
ANNADALE	ANNADALE	00000371	00000	00000	0000	-		RESIDENTIAL PROPERTIES	RAILWAYSTRAAT 102	0.2855	0	-
ANNADALE	ANNADALE	00000371	00000	00001	0000	-		RESIDENTIAL PROPERTIES	SS WILDEVY UNIT 1	0.0102	850 000	-
ANNADALE	ANNADALE	00000371	00000	00002	0000	-		RESIDENTIAL PROPERTIES	SS WILDEVY UNIT 2	0.0102	850 000	-
ANNADALE	ANNADALE	00000371	00000	00003	0000	-		RESIDENTIAL PROPERTIES	SS WILDEVY UNIT 3	0.0102	850 000	-
ANNADALE	ANNADALE	00000371	00000	00004	0000	-		RESIDENTIAL PROPERTIES	SS WILDEVY UNIT 4	0.0102	850 000	-
ANNADALE	ANNADALE	00000371	00000	00005	0000	-		RESIDENTIAL PROPERTIES	SS WILDEVY UNIT 5	0.0102	850 000	-
ANNADALE	ANNADALE	00000371	00000	00006	0000	-		RESIDENTIAL PROPERTIES	SS WILDEVY UNIT 6	0.0102	850 000	-
ANNADALE	ANNADALE	00000371	00000	00007	0000	-		RESIDENTIAL PROPERTIES	SS WILDEVY UNIT 7	0.0102	850 000	-
ANNADALE	ANNADALE	00000371	00000	00008	0000	-		RESIDENTIAL PROPERTIES	SS WILDEVY UNIT 8	0.0102	850 000	-
ANNADALE	ANNADALE	00000371	00000	00009	0000	-		RESIDENTIAL PROPERTIES	SS WILDEVY UNIT 9	0.0102	850 000	-
ANNADALE	ANNADALE	00000371	00000	00010	0000	-		RESIDENTIAL PROPERTIES	SS WILDEVY UNIT 10	0.0102	850 000	-
ANNADALE	ANNADALE	00000371	00000	00011	0000	-		RESIDENTIAL PROPERTIES	SS WILDEVY UNIT 11	0.0102	850 000	-
ANNADALE	ANNADALE	00000371	00000	00012	0000	-		RESIDENTIAL PROPERTIES	SS WILDEVY UNIT 12	0.0102	850 000	-
ANNADALE	ANNADALE	00000372	00000	00000	0000	-		RESIDENTIAL PROPERTIES	RAILWAYSTRAAT 104	0.0821	0	-
ANNADALE	ANNADALE	00000372	00000	00001	0000	-		RESIDENTIAL PROPERTIES	SS LITTLE EDEN UNIT 1	0.0048	560 000	-
ANNADALE	ANNADALE	00000372	00000	00002	0000	-		RESIDENTIAL PROPERTIES	SS LITTLE EDEN UNIT 2	0.0040	550 000	-
ANNADALE	ANNADALE	00000372	00000	00003	0000	-		RESIDENTIAL PROPERTIES	SS LITTLE EDEN UNIT 3	0.0039	550 000	-
ANNADALE	ANNADALE	00000372	00000	00004	0000	-		RESIDENTIAL PROPERTIES	SS LITTLE EDEN UNIT 4	0.0048	560 000	-



CITY OF POLOKWANE

Valuation roll for the period 01 July 2024 - 30 June 2029



Registered or other description of the property							Full Names of Owner(s)	Category determined in terms of Section 8 of the Act	Physical address of the property	Extent of the property (HA)	Market value of the property	Remarks
Town Allotment	Suburb	Erf Nr	Portion	Unit	Section							
ANNADALE	ANNADALE	00000372	00000	00005	0000	-		RESIDENTIAL PROPERTIES	SS LITTLE EDEN UNIT 5	0.0039	550 000	-
ANNADALE	ANNADALE	00000372	00000	00006	0000	-		RESIDENTIAL PROPERTIES	SS LITTLE EDEN UNIT 6	0.0039	550 000	-
ANNADALE	ANNADALE	00000372	00000	00007	0000	-		RESIDENTIAL PROPERTIES	SS LITTLE EDEN UNIT 7	0.0048	560 000	-
ANNADALE	ANNADALE	00000372	00000	00008	0000	-		RESIDENTIAL PROPERTIES	SS LITTLE EDEN UNIT 8	0.0039	550 000	-
ANNADALE	ANNADALE	00000372	00000	00009	0000	-		RESIDENTIAL PROPERTIES	SS LITTLE EDEN UNIT 9	0.0039	550 000	-
ANNADALE	ANNADALE	00000372	00000	00010	0000	-		RESIDENTIAL PROPERTIES	SS LITTLE EDEN UNIT 10	0.0039	550 000	-
ANNADALE	ANNADALE	00000372	00000	00011	0000	-		RESIDENTIAL PROPERTIES	SS LITTLE EDEN UNIT 11	0.0048	560 000	-
ANNADALE	ANNADALE	00000372	00000	00012	0000	-		RESIDENTIAL PROPERTIES	SS LITTLE EDEN UNIT 12	0.0039	550 000	-
ANNADALE	ANNADALE	00000372	00000	00013	0000	-		RESIDENTIAL PROPERTIES	SS LITTLE EDEN UNIT 13	0.0039	550 000	-
ANNADALE	ANNADALE	00000372	00000	00014	0000	-		RESIDENTIAL PROPERTIES	SS LITTLE EDEN UNIT 14	0.0047	560 000	-
ANNADALE	ANNADALE	00000372	00000	00015	0000	-		RESIDENTIAL PROPERTIES	SS LITTLE EDEN UNIT 15	0.0039	550 000	-
ANNADALE	ANNADALE	00000372	00000	00016	0000	-		RESIDENTIAL PROPERTIES	SS LITTLE EDEN UNIT 16	0.0048	560 000	-
ANNADALE	ANNADALE	00000372	00000	00017	0000	-		RESIDENTIAL PROPERTIES	SS LITTLE EDEN UNIT 17	0.0048	560 000	-
ANNADALE	ANNADALE	00000372	00000	00018	0000	-		RESIDENTIAL PROPERTIES	SS LITTLE EDEN UNIT 18	0.0039	550 000	-
ANNADALE	ANNADALE	00000372	00000	00019	0000	-		RESIDENTIAL PROPERTIES	SS LITTLE EDEN UNIT 19	0.0039	550 000	-
ANNADALE	ANNADALE	00000372	00000	00020	0000	-		RESIDENTIAL PROPERTIES	SS LITTLE EDEN UNIT 20	0.0048	560 000	-
ANNADALE	ANNADALE	00000372	00000	00021	0000	-		RESIDENTIAL PROPERTIES	SS LITTLE EDEN UNIT 21	0.0039	550 000	-
ANNADALE	ANNADALE	00000372	00000	00022	0000	-		RESIDENTIAL PROPERTIES	SS LITTLE EDEN UNIT 22	0.0039	550 000	-
ANNADALE	ANNADALE	00000372	00000	00023	0000	-		RESIDENTIAL PROPERTIES	SS LITTLE EDEN UNIT 23	0.0048	560 000	-
ANNADALE	ANNADALE	00000372	00000	00024	0000	-		RESIDENTIAL PROPERTIES	SS LITTLE EDEN UNIT 24	0.0039	550 000	-
ANNADALE	ANNADALE	00000372	00000	00025	0000	-		RESIDENTIAL PROPERTIES	SS LITTLE EDEN UNIT 25	0.0039	550 000	-
ANNADALE	ANNADALE	00000372	00000	00026	0000	-		RESIDENTIAL PROPERTIES	SS LITTLE EDEN UNIT 26	0.0039	550 000	-
ANNADALE	ANNADALE	00000372	00000	00027	0000	-		RESIDENTIAL PROPERTIES	SS LITTLE EDEN UNIT 27	0.0048	560 000	-
ANNADALE	ANNADALE	00000372	00000	00028	0000	-		RESIDENTIAL PROPERTIES	SS LITTLE EDEN UNIT 28	0.0039	550 000	-
ANNADALE	ANNADALE	00000372	00000	00029	0000	-		RESIDENTIAL PROPERTIES	SS LITTLE EDEN UNIT 29	0.0039	550 000	-
ANNADALE	ANNADALE	00000372	00000	00030	0000	-		RESIDENTIAL PROPERTIES	SS LITTLE EDEN UNIT 30	0.0048	560 000	-
ANNADALE	ANNADALE	00000372	00000	00031	0000	-		RESIDENTIAL PROPERTIES	SS LITTLE EDEN UNIT 31	0.0039	550 000	-
ANNADALE	ANNADALE	00000372	00000	00032	0000	-		RESIDENTIAL PROPERTIES	SS LITTLE EDEN UNIT 32	0.0048	560 000	-
ANNADALE	ANNADALE	00000372	00000	00033	0000	-		RESIDENTIAL PROPERTIES	SS LITTLE EDEN UNIT 33	0.0048	560 000	-
ANNADALE	ANNADALE	00000372	00000	00034	0000	-		RESIDENTIAL PROPERTIES	SS LITTLE EDEN UNIT 34	0.0039	550 000	-
ANNADALE	ANNADALE	00000372	00000	00035	0000	-		RESIDENTIAL PROPERTIES	SS LITTLE EDEN UNIT 35	0.0039	550 000	-
ANNADALE	ANNADALE	00000372	00000	00036	0000	-		RESIDENTIAL PROPERTIES	SS LITTLE EDEN UNIT 36	0.0048	560 000	-
ANNADALE	ANNADALE	00000372	00000	00037	0000	-		RESIDENTIAL PROPERTIES	SS LITTLE EDEN UNIT 37	0.0039	550 000	-
ANNADALE	ANNADALE	00000372	00000	00038	0000	-		RESIDENTIAL PROPERTIES	SS LITTLE EDEN UNIT 38	0.0039	550 000	-
ANNADALE	ANNADALE	00000372	00000	00039	0000	-		RESIDENTIAL PROPERTIES	SS LITTLE EDEN UNIT 39	0.0048	560 000	-
ANNADALE	ANNADALE	00000372	00000	00040	0000	-		RESIDENTIAL PROPERTIES	SS LITTLE EDEN UNIT 40	0.0039	550 000	-



CITY OF POLOKWANE
Valuation roll for the period 01 July 2024 - 30 June 2029



Registered or other description of the property							Full Names of Owner(s)	Category determined in terms of Section 8 of the Act	Physical address of the property	Extent of the property (HA)	Market value of the property	Remarks
Town Allotment	Suburb	Erf Nr	Portion	Unit	Section							
ANNADALE	ANNADALE	00000372	00000	00041	0000	-		RESIDENTIAL PROPERTIES	SS LITTLE EDEN UNIT 41	0.0039	550 000	-
ANNADALE	ANNADALE	00000372	00000	00042	0000	-		RESIDENTIAL PROPERTIES	SS LITTLE EDEN UNIT 42	0.0039	550 000	-
ANNADALE	ANNADALE	00000372	00000	00043	0000	-		RESIDENTIAL PROPERTIES	SS LITTLE EDEN UNIT 43	0.0048	560 000	-
ANNADALE	ANNADALE	00000372	00000	00044	0000	-		RESIDENTIAL PROPERTIES	SS LITTLE EDEN UNIT 44	0.0039	550 000	-
ANNADALE	ANNADALE	00000372	00000	00045	0000	-		RESIDENTIAL PROPERTIES	SS LITTLE EDEN UNIT 45	0.0039	550 000	-
ANNADALE	ANNADALE	00000372	00000	00046	0000	-		RESIDENTIAL PROPERTIES	SS LITTLE EDEN UNIT 46	0.0048	560 000	-
ANNADALE	ANNADALE	00000372	00000	00047	0000	-		RESIDENTIAL PROPERTIES	SS LITTLE EDEN UNIT 47	0.0039	550 000	-
ANNADALE	ANNADALE	00000372	00000	00048	0000	-		RESIDENTIAL PROPERTIES	SS LITTLE EDEN UNIT 48	0.0048	560 000	-
ANNADALE	ANNADALE	00000373	00000	00000	0000	-		RESIDENTIAL PROPERTIES	RAILWAY STREET 106	0.1428	750 000	-
ANNADALE	ANNADALE	00000373	00001	00000	0000	-		RESIDENTIAL PROPERTIES	RAILWAY STREET 106A	0.0586	840 000	-
ANNADALE	ANNADALE	00000373	00002	00000	0000	-		RESIDENTIAL PROPERTIES	RAILWAYSTRAAT 106B	0.0841	1 090 000	-
ANNADALE	ANNADALE	00000374	00000	00000	0000	-		RESIDENTIAL PROPERTIES	WOODBUSH STREET 1	0.0951	1 140 000	-
ANNADALE	ANNADALE	00000374	00001	00000	0000	-		RESIDENTIAL PROPERTIES	WOODBUSH STREET 3	0.0952	810 000	-
ANNADALE	ANNADALE	00000374	00002	00000	0000	-		RESIDENTIAL PROPERTIES	WOODBUSH STREET 1B	0.0952	1 100 000	-
ANNADALE	ANNADALE	00000375	00000	00000	0000	-		RESIDENTIAL PROPERTIES	WOODBUSH STREET 2	0.2855	2 430 000	-
ANNADALE	ANNADALE	00000376	00000	00000	0000	-		RESIDENTIAL PROPERTIES	RAILWAY STREET 112	0.2855	2 530 000	-
ANNADALE	ANNADALE	00000377	00000	00000	0000	-		MULTI PURPOSE PROPERTIES	RAILWAY STREET 114	0.1440	0	SECTION 9.2 SUBDIVIDED AS FOLLOWS:
ANNADALE	ANNADALE	00000377	00000	00000	M001	-		BUSINESS AND COMMERCIAL PROPERTIES	RAILWAY STREET 114	0.1440	600 000	-
ANNADALE	ANNADALE	00000377	00000	00000	M002	-		RESIDENTIAL PROPERTIES	RAILWAY STREET 114	0.1440	1 320 000	-
ANNADALE	ANNADALE	00000377	00001	00000	0000	-		RESIDENTIAL PROPERTIES	SPELONKEN STREET 3	0.1440	1 740 000	-
ANNADALE	ANNADALE	00000378	00000	00000	0000	-		BUSINESS AND COMMERCIAL PROPERTIES	WITKLIP STREET 6	0.2855	6 870 000	-
ANNADALE	ANNADALE	00000379	00000	00000	0000	-		PLACES OF WORSHIP	BULUWAYO STREET 88	1.7131	13 400 000	-
ANNADALE	ANNADALE	00000380	00000	00000	0000	-		RESIDENTIAL PROPERTIES	SPOORWEG STREET 46	0.1903	1 490 000	-
ANNADALE	ANNADALE	00000381	00000	00000	0000	-		RESIDENTIAL PROPERTIES	PIETERSBURG STREET 61	0.5710	8 880 000	-
ANNADALE	ANNADALE	00000382	00000	00000	0000	-		RESIDENTIAL PROPERTIES	PIETERSBURG STREET 65	0.5710	9 950 000	-
ANNADALE	ANNADALE	00000383	00000	00000	0000	-		RESIDENTIAL PROPERTIES	PIETERSBURG STREET 69	0.5710	9 780 000	-
ANNADALE	ANNADALE	00000384	00000	00000	0000	-		RESIDENTIAL PROPERTIES	DOORNKRAAL STREET 67	0.3846	4 660 000	-
ANNADALE	ANNADALE	00000384	00001	00000	0000	-		RESIDENTIAL PROPERTIES	DOORNKRAALSTRAAT 63	0.4719	0	-
ANNADALE	ANNADALE	00000384	00001	00001	0000	-		RESIDENTIAL PROPERTIES	SS VAN'S COURT UNIT 1	0.0089	580 000	-
ANNADALE	ANNADALE	00000384	00001	00002	0000	-		RESIDENTIAL PROPERTIES	SS VAN'S COURT UNIT 2	0.0088	580 000	-
ANNADALE	ANNADALE	00000384	00001	00003	0000	-		RESIDENTIAL PROPERTIES	SS VAN'S COURT UNIT 3	0.0089	580 000	-
ANNADALE	ANNADALE	00000384	00001	00004	0000	-		RESIDENTIAL PROPERTIES	SS VAN'S COURT UNIT 4	0.0088	580 000	-
ANNADALE	ANNADALE	00000384	00001	00005	0000	-		RESIDENTIAL PROPERTIES	SS VAN'S COURT UNIT 5	0.0088	580 000	-
ANNADALE	ANNADALE	00000384	00001	00006	0000	-		RESIDENTIAL PROPERTIES	SS VAN'S COURT UNIT 6	0.0088	580 000	-
ANNADALE	ANNADALE	00000384	00001	00007	0000	-		RESIDENTIAL PROPERTIES	SS VAN'S COURT UNIT 7	0.0088	580 000	-
ANNADALE	ANNADALE	00000384	00001	00008	0000	-		RESIDENTIAL PROPERTIES	SS VAN'S COURT UNIT 8	0.0088	580 000	-



CITY OF POLOKWANE
Valuation roll for the period 01 July 2024 - 30 June 2029



Registered or other description of the property							Full Names of Owner(s)	Category determined in terms of Section 8 of the Act	Physical address of the property	Extent of the property (HA)	Market value of the property	Remarks
Town Allotment	Suburb	Erf Nr	Portion	Unit	Section							
ANNADALE	ANNADALE	00000384	00001	00009	0000	-		RESIDENTIAL PROPERTIES	SS VAN'S COURT UNIT 9	0.0088	580 000	-
ANNADALE	ANNADALE	00000384	00001	00010	0000	-		RESIDENTIAL PROPERTIES	SS VAN'S COURT UNIT 10	0.0089	580 000	-
ANNADALE	ANNADALE	00000384	00001	00011	0000	-		RESIDENTIAL PROPERTIES	SS VAN'S COURT UNIT 11	0.0088	580 000	-
ANNADALE	ANNADALE	00000384	00001	00012	0000	-		RESIDENTIAL PROPERTIES	SS VAN'S COURT UNIT 12	0.0089	580 000	-
ANNADALE	ANNADALE	00000385	00000	00000	0000	-		RESIDENTIAL PROPERTIES	BULUWAYOSTRAAT 7	0.8565	0	-
ANNADALE	ANNADALE	00000385	00000	00001	0000	-		RESIDENTIAL PROPERTIES	SS ADVENTUS PARK UNIT 1	0.0102	790 000	-
ANNADALE	ANNADALE	00000385	00000	00002	0000	-		RESIDENTIAL PROPERTIES	SS ADVENTUS PARK UNIT 2	0.0087	830 000	-
ANNADALE	ANNADALE	00000385	00000	00003	0000	-		RESIDENTIAL PROPERTIES	SS ADVENTUS PARK UNIT 3	0.0087	830 000	-
ANNADALE	ANNADALE	00000385	00000	00004	0000	-		RESIDENTIAL PROPERTIES	SS ADVENTUS PARK UNIT 4	0.0088	830 000	-
ANNADALE	ANNADALE	00000385	00000	00005	0000	-		RESIDENTIAL PROPERTIES	SS ADVENTUS PARK UNIT 5	0.0071	850 000	-
ANNADALE	ANNADALE	00000385	00000	00006	0000	-		RESIDENTIAL PROPERTIES	SS ADVENTUS PARK UNIT 6	0.0071	850 000	-
ANNADALE	ANNADALE	00000385	00000	00007	0000	-		RESIDENTIAL PROPERTIES	SS ADVENTUS PARK UNIT 7	0.0086	830 000	-
ANNADALE	ANNADALE	00000385	00000	00008	0000	-		RESIDENTIAL PROPERTIES	SS ADVENTUS PARK UNIT 8	0.0085	830 000	-
ANNADALE	ANNADALE	00000385	00000	00009	0000	-		RESIDENTIAL PROPERTIES	SS ADVENTUS PARK UNIT 9	0.0070	850 000	-
ANNADALE	ANNADALE	00000385	00000	00010	0000	-		RESIDENTIAL PROPERTIES	SS ADVENTUS PARK UNIT 10	0.0070	850 000	-
ANNADALE	ANNADALE	00000385	00000	00011	0000	-		RESIDENTIAL PROPERTIES	SS ADVENTUS PARK UNIT 11	0.0101	790 000	-
ANNADALE	ANNADALE	00000385	00000	00012	0000	-		RESIDENTIAL PROPERTIES	SS ADVENTUS PARK UNIT 12	0.0071	850 000	-
ANNADALE	ANNADALE	00000385	00000	00013	0000	-		RESIDENTIAL PROPERTIES	SS ADVENTUS PARK UNIT 13	0.0104	780 000	-
ANNADALE	ANNADALE	00000385	00000	00014	0000	-		RESIDENTIAL PROPERTIES	SS ADVENTUS PARK UNIT 14	0.0087	830 000	-
ANNADALE	ANNADALE	00000385	00000	00015	0000	-		RESIDENTIAL PROPERTIES	SS ADVENTUS PARK UNIT 15	0.0087	830 000	-
ANNADALE	ANNADALE	00000385	00000	00016	0000	-		RESIDENTIAL PROPERTIES	SS ADVENTUS PARK UNIT 16	0.0093	820 000	-
ANNADALE	ANNADALE	00000385	00000	00017	0000	-		RESIDENTIAL PROPERTIES	SS ADVENTUS PARK UNIT 17	0.0071	850 000	-
ANNADALE	ANNADALE	00000385	00000	00018	0000	-		RESIDENTIAL PROPERTIES	SS ADVENTUS PARK UNIT 18	0.0088	830 000	-
ANNADALE	ANNADALE	00000385	00000	00019	0000	-		RESIDENTIAL PROPERTIES	SS ADVENTUS PARK UNIT 19	0.0071	850 000	-
ANNADALE	ANNADALE	00000385	00000	00020	0000	-		RESIDENTIAL PROPERTIES	SS ADVENTUS PARK UNIT 20	0.0087	830 000	-
ANNADALE	ANNADALE	00000385	00000	00021	0000	-		RESIDENTIAL PROPERTIES	SS ADVENTUS PARK UNIT 21	0.0087	830 000	-
ANNADALE	ANNADALE	00000385	00000	00022	0000	-		RESIDENTIAL PROPERTIES	SS ADVENTUS PARK UNIT 22	0.0105	780 000	-
ANNADALE	ANNADALE	00000385	00000	00023	0000	-		RESIDENTIAL PROPERTIES	SS ADVENTUS PARK UNIT 23	0.0087	830 000	-
ANNADALE	ANNADALE	00000385	00000	00024	0000	-		RESIDENTIAL PROPERTIES	SS ADVENTUS PARK UNIT 24	0.0088	830 000	-
ANNADALE	ANNADALE	00000385	00000	00025	0000	-		RESIDENTIAL PROPERTIES	SS ADVENTUS PARK UNIT 25	0.0087	830 000	-
ANNADALE	ANNADALE	00000385	00000	00026	0000	-		RESIDENTIAL PROPERTIES	SS ADVENTUS PARK UNIT 26	0.0088	830 000	-
ANNADALE	ANNADALE	00000385	00000	00027	0000	-		RESIDENTIAL PROPERTIES	SS ADVENTUS PARK UNIT 27	0.0071	850 000	-
ANNADALE	ANNADALE	00000385	00000	00028	0000	-		RESIDENTIAL PROPERTIES	SS ADVENTUS PARK UNIT 28	0.0087	830 000	-
ANNADALE	ANNADALE	00000385	00000	00029	0000	-		RESIDENTIAL PROPERTIES	SS ADVENTUS PARK UNIT 29	0.0071	850 000	-
ANNADALE	ANNADALE	00000385	00000	00030	0000	-		RESIDENTIAL PROPERTIES	SS ADVENTUS PARK UNIT 30	0.0087	830 000	-
ANNADALE	ANNADALE	00000385	00000	00031	0000	-		RESIDENTIAL PROPERTIES	SS ADVENTUS PARK UNIT 31	0.0087	830 000	-



CITY OF POLOKWANE

Valuation roll for the period 01 July 2024 - 30 June 2029



Registered or other description of the property							Full Names of Owner(s)	Category determined in terms of Section 8 of the Act	Physical address of the property	Extent of the property (HA)	Market value of the property	Remarks
Town Allotment	Suburb	Erf Nr	Portion	Unit	Section							
ANNADALE	ANNADALE	00000385	00000	00032	0000	-		RESIDENTIAL PROPERTIES	SS ADVENTUS PARK UNIT 32	0.0071	850 000	-
ANNADALE	ANNADALE	00000385	00000	00033	0000	-		RESIDENTIAL PROPERTIES	SS ADVENTUS PARK UNIT 33	0.0087	830 000	-
ANNADALE	ANNADALE	00000385	00000	00034	0000	-		RESIDENTIAL PROPERTIES	SS ADVENTUS PARK UNIT 34	0.0104	780 000	-
ANNADALE	ANNADALE	00000386	00000	00000	0000	-		RESIDENTIAL PROPERTIES	DOORKRAAL STREET 106	0.1428	1 120 000	-
ANNADALE	ANNADALE	00000386	00001	00000	0000	-		RESIDENTIAL PROPERTIES	WOODBUSH STREET 17	0.0951	810 000	-
ANNADALE	ANNADALE	00000386	00002	00000	0000	-		RESIDENTIAL PROPERTIES	WOODBUSH STREET 17A	0.0952	1 120 000	-
ANNADALE	ANNADALE	00000386	00003	00000	0000	-		RESIDENTIAL PROPERTIES	WOODBUSH STREET 17B	0.0952	1 280 000	-
ANNADALE	ANNADALE	00000386	00004	00000	0000	-		RESIDENTIAL PROPERTIES	DOORKRAAL STREET 106A	0.1427	890 000	-
ANNADALE	ANNADALE	00000387	00000	00000	0000	-		RESIDENTIAL PROPERTIES	PIETERSBURG STREET 45A	0.1546	1 560 000	-
ANNADALE	ANNADALE	00000387	00001	00000	0000	-		RESIDENTIAL PROPERTIES	PIETERSBURG STREET 41A	0.1547	1 210 000	-
ANNADALE	ANNADALE	00000387	00002	00000	0000	-		RESIDENTIAL PROPERTIES	PIETERSBURG STREET 43B	0.1237	1 460 000	-
ANNADALE	ANNADALE	00000387	00003	00000	0000	-		RESIDENTIAL PROPERTIES	PIETERSBURG STREET 43	0.1368	1 480 000	-
ANNADALE	ANNADALE	00000387	00004	00000	0000	-		RESIDENTIAL PROPERTIES	PIETERSBURG STREET 43A	0.1368	860 000	-
ANNADALE	ANNADALE	00000388	00001	00000	0000	-		RESIDENTIAL PROPERTIES	MAJOR BRITZ STREET 24	0.0897	1 270 000	-
ANNADALE	ANNADALE	00000388	00002	00000	0000	-		RESIDENTIAL PROPERTIES	BULUWAYO STREET 55	0.0917	1 040 000	-
ANNADALE	ANNADALE	00000388	00003	00000	0000	-		RESIDENTIAL PROPERTIES	BULUWAYO STREET 57	0.0917	1 230 000	-
ANNADALE	ANNADALE	00000388	00004	00000	0000	-		RESIDENTIAL PROPERTIES	BULUWAYO STREET 57A	0.0917	1 000 000	-
ANNADALE	ANNADALE	00000388	00005	00000	0000	-		RESIDENTIAL PROPERTIES	HILL STREET 25	0.0897	1 230 000	-
ANNADALE	ANNADALE	00000388	00006	00000	0000	-		RESIDENTIAL PROPERTIES	LADANNA STREET 60	0.0897	1 140 000	-
ANNADALE	ANNADALE	00000388	00009	00000	0000	-		RESIDENTIAL PROPERTIES	HILL STREET 21	0.0897	1 260 000	-
ANNADALE	ANNADALE	00000388	00010	00000	0000	-		RESIDENTIAL PROPERTIES	DOORKRAAL STREET 60	0.0897	1 300 000	-
ANNADALE	ANNADALE	00000388	00011	00000	0000	-		RESIDENTIAL PROPERTIES	DOORKRAAL STREET 58A	0.0917	1 270 000	-
ANNADALE	ANNADALE	00000388	00012	00000	0000	-		RESIDENTIAL PROPERTIES	DOORKRAAL STREET 58	0.0917	950 000	-
ANNADALE	ANNADALE	00000388	00013	00000	0000	-		RESIDENTIAL PROPERTIES	DOORKRAAL STREET 56	0.0917	1 290 000	-
ANNADALE	ANNADALE	00000388	00014	00000	0000	-		RESIDENTIAL PROPERTIES	DOORKRAAL STREET 54	0.0897	1 290 000	-
ANNADALE	ANNADALE	00000388	00015	00000	0000	-		RESIDENTIAL PROPERTIES	LADANNA STREET 53	0.0464	880 000	-
ANNADALE	ANNADALE	00000388	00016	00000	0000	-		RESIDENTIAL PROPERTIES	LADANNA STREET 53A	0.0429	890 000	-
ANNADALE	ANNADALE	00000388	00017	00000	0000	-		RESIDENTIAL PROPERTIES	LADANNA STREET 55	0.0470	570 000	-
ANNADALE	ANNADALE	00000388	00018	00000	0000	-		RESIDENTIAL PROPERTIES	LADANNA STREET 55A	0.0449	570 000	-
ANNADALE	ANNADALE	00000388	00019	00000	0000	-		RESIDENTIAL PROPERTIES	LADANNA STREET 57	0.0451	980 000	-
ANNADALE	ANNADALE	00000388	00020	00000	0000	-		RESIDENTIAL PROPERTIES	LADANNA STREET 57A	0.0447	890 000	-
ANNADALE	ANNADALE	00000388	00021	00000	0000	-		RESIDENTIAL PROPERTIES	LADANNA STREET 57B	0.0453	750 000	-
ANNADALE	ANNADALE	00000388	00022	00000	0000	-		RESIDENTIAL PROPERTIES	LADANNA STREET 57C	0.0485	770 000	-
ANNADALE	ANNADALE	00000388	00023	00000	0000	-		RESIDENTIAL PROPERTIES	LADANNA STREET 58C	0.0381	790 000	-
ANNADALE	ANNADALE	00000388	00024	00000	0000	-		RESIDENTIAL PROPERTIES	LADANNA STREET 58B	0.0381	740 000	-
ANNADALE	ANNADALE	00000388	00025	00000	0000	-		RESIDENTIAL PROPERTIES	LADANNA STREET 58A	0.0381	740 000	-



CITY OF POLOKWANE
Valuation roll for the period 01 July 2024 - 30 June 2029



Registered or other description of the property							Full Names of Owner(s)	Category determined in terms of Section 8 of the Act	Physical address of the property	Extent of the property (HA)	Market value of the property	Remarks
Town Allotment	Suburb	Erf Nr	Portion	Unit	Section							
ANNADALE	ANNADALE	00000388	00026	00000	0000	-		RESIDENTIAL PROPERTIES	LADANNA STREET 58	0.0352	550 000	-
ANNADALE	ANNADALE	00000388	00027	00000	0000	-		RESIDENTIAL PROPERTIES	LADANNA STREET 56C	0.0361	950 000	-
ANNADALE	ANNADALE	00000388	00028	00000	0000	-		RESIDENTIAL PROPERTIES	LADANNA STREET 56B	0.0364	1 010 000	-
ANNADALE	ANNADALE	00000388	00029	00000	0000	-		RESIDENTIAL PROPERTIES	LADANNA STREET 56A	0.0349	960 000	-
ANNADALE	ANNADALE	00000388	00030	00000	0000	-		RESIDENTIAL PROPERTIES	LADANNA STREET 56	0.0356	680 000	-
ANNADALE	ANNADALE	00000388	00031	00000	0000	-		RESIDENTIAL PROPERTIES	LADANNA STREET 54A	0.0352	820 000	-
ANNADALE	ANNADALE	00000388	00032	00000	0000	-		RESIDENTIAL PROPERTIES	LADANNA STREET 54	0.0420	680 000	-
ANNADALE	ANNADALE	00000389	00000	00000	0000	-		RESIDENTIAL PROPERTIES	DOORNKRAAL STREET 80	0.2855	1 910 000	-
ANNADALE	ANNADALE	00000390	00000	00000	0000	-		RESIDENTIAL PROPERTIES	SPELONKEN STREET 9	0.0893	1 060 000	-
ANNADALE	ANNADALE	00000390	00001	00000	0000	-		RESIDENTIAL PROPERTIES	SPELONKEN STREET 11A	0.0898	960 000	-
ANNADALE	ANNADALE	00000390	00002	00000	0000	-		RESIDENTIAL PROPERTIES	SPELONKEN STREET 11	0.0892	1 350 000	-
ANNADALE	ANNADALE	00000390	00003	00000	0000	-		RESIDENTIAL PROPERTIES	SPELONKEN STREET 9A	0.0892	1 030 000	-
ANNADALE	ANNADALE	00000392	00000	00000	0000	-		PLACES OF WORSHIP	PIETERSBURG STREET 74	0.5710	11 300 000	GRACE BIBLE CHURCH
ANNADALE	ANNADALE	00000393	00000	00000	0000	-		PLACES OF WORSHIP	PIETERSBURG STREET 59	0.5710	13 300 000	NG KERK VAN TRANSVAAL-BENDORPARK
ANNADALE	ANNADALE	00000394	00000	00000	0000	-		RESIDENTIAL PROPERTIES	PIETERSBURGSTRAAT 103	0.5710	0	-
ANNADALE	ANNADALE	00000394	00000	00001	0000	-		RESIDENTIAL PROPERTIES	SS PETRO UNIT 1	0.0096	720 000	-
ANNADALE	ANNADALE	00000394	00000	00002	0000	-		RESIDENTIAL PROPERTIES	SS PETRO UNIT 2	0.0096	720 000	-
ANNADALE	ANNADALE	00000394	00000	00003	0000	-		RESIDENTIAL PROPERTIES	SS PETRO UNIT 3	0.0096	720 000	-
ANNADALE	ANNADALE	00000394	00000	00004	0000	-		RESIDENTIAL PROPERTIES	SS PETRO UNIT 4	0.0095	720 000	-
ANNADALE	ANNADALE	00000394	00000	00005	0000	-		RESIDENTIAL PROPERTIES	SS PETRO UNIT 5	0.0109	800 000	-
ANNADALE	ANNADALE	00000394	00000	00006	0000	-		RESIDENTIAL PROPERTIES	SS PETRO UNIT 6	0.0109	800 000	-
ANNADALE	ANNADALE	00000394	00000	00007	0000	-		RESIDENTIAL PROPERTIES	SS PETRO UNIT 7	0.0107	790 000	-
ANNADALE	ANNADALE	00000394	00000	00008	0000	-		RESIDENTIAL PROPERTIES	SS PETRO UNIT 8	0.0107	790 000	-
ANNADALE	ANNADALE	00000394	00000	00009	0000	-		RESIDENTIAL PROPERTIES	SS PETRO UNIT 9	0.0096	720 000	-
ANNADALE	ANNADALE	00000394	00000	00010	0000	-		RESIDENTIAL PROPERTIES	SS PETRO UNIT 10	0.0095	720 000	-
ANNADALE	ANNADALE	00000394	00000	00011	0000	-		RESIDENTIAL PROPERTIES	SS PETRO UNIT 11	0.0096	720 000	-
ANNADALE	ANNADALE	00000394	00000	00012	0000	-		RESIDENTIAL PROPERTIES	SS PETRO UNIT 12	0.0096	720 000	-
ANNADALE	ANNADALE	00000394	00000	00013	0000	-		RESIDENTIAL PROPERTIES	SS PETRO UNIT 13	0.0094	710 000	-
ANNADALE	ANNADALE	00000394	00000	00014	0000	-		RESIDENTIAL PROPERTIES	SS PETRO UNIT 14	0.0095	720 000	-
ANNADALE	ANNADALE	00000394	00000	00015	0000	-		RESIDENTIAL PROPERTIES	SS PETRO UNIT 15	0.0094	710 000	-
ANNADALE	ANNADALE	00000394	00000	00016	0000	-		RESIDENTIAL PROPERTIES	SS PETRO UNIT 16	0.0094	710 000	-
ANNADALE	ANNADALE	00000394	00000	00017	0000	-		RESIDENTIAL PROPERTIES	SS PETRO UNIT 17	0.0096	720 000	-
ANNADALE	ANNADALE	00000394	00000	00018	0000	-		RESIDENTIAL PROPERTIES	SS PETRO UNIT 18	0.0096	720 000	-
ANNADALE	ANNADALE	00000394	00000	00019	0000	-		RESIDENTIAL PROPERTIES	SS PETRO UNIT 19	0.0090	690 000	-
ANNADALE	ANNADALE	00000394	00000	00020	0000	-		RESIDENTIAL PROPERTIES	SS PETRO UNIT 20	0.0090	690 000	-
ANNADALE	ANNADALE	00000394	00000	00021	0000	-		RESIDENTIAL PROPERTIES	SS PETRO UNIT 21	0.0064	520 000	-

Registered or other description of the property							Full Names of Owner(s)	Category determined in terms of Section 8 of the Act	Physical address of the property	Extent of the property (HA)	Market value of the property	Remarks
Town Allotment	Suburb	Erf Nr	Portion	Unit	Section							
ANNADALE	ANNADALE	00000394	00000	00022	0000	-		RESIDENTIAL PROPERTIES	SS PETRO UNIT 22	0.0065	530 000	-
ANNADALE	ANNADALE	00000395	00000	00000	0000	-		RESIDENTIAL PROPERTIES	BULUWAYO STREET 5	0.1904	1 280 000	-
ANNADALE	ANNADALE	00000395	00001	00000	0000	-		RESIDENTIAL PROPERTIES	BULUWAYO STREET 3	0.1903	7 060 000	-
ANNADALE	ANNADALE	00000395	00002	00000	0000	-		RESIDENTIAL PROPERTIES	BULUWAYO STREET 3B	0.1034	1 250 000	-
ANNADALE	ANNADALE	00000395	00003	00000	0000	-		RESIDENTIAL PROPERTIES	BULUWAYO STREET 3A	0.0869	1 130 000	-
ANNADALE	ANNADALE	00000505	00000	00000	0000	-		RESIDENTIAL PROPERTIES	BULUWAYOSTRAAT 87	0.4283	0	-
ANNADALE	ANNADALE	00000505	00000	00001	0000	-		RESIDENTIAL PROPERTIES	SS HANWILPARK UNIT 1	0.0097	730 000	-
ANNADALE	ANNADALE	00000505	00000	00002	0000	-		RESIDENTIAL PROPERTIES	SS HANWILPARK UNIT 2	0.0097	730 000	-
ANNADALE	ANNADALE	00000505	00000	00003	0000	-		RESIDENTIAL PROPERTIES	SS HANWILPARK UNIT 3	0.0055	470 000	-
ANNADALE	ANNADALE	00000505	00000	00004	0000	-		RESIDENTIAL PROPERTIES	SS HANWILPARK UNIT 4	0.0055	470 000	-
ANNADALE	ANNADALE	00000505	00000	00005	0000	-		RESIDENTIAL PROPERTIES	SS HANWILPARK UNIT 5	0.0084	660 000	-
ANNADALE	ANNADALE	00000505	00000	00006	0000	-		RESIDENTIAL PROPERTIES	SS HANWILPARK UNIT 6	0.0115	820 000	-
ANNADALE	ANNADALE	00000505	00000	00007	0000	-		RESIDENTIAL PROPERTIES	SS HANWILPARK UNIT 7	0.0097	730 000	-
ANNADALE	ANNADALE	00000505	00000	00008	0000	-		RESIDENTIAL PROPERTIES	SS HANWILPARK UNIT 8	0.0098	740 000	-
ANNADALE	ANNADALE	00000505	00000	00009	0000	-		RESIDENTIAL PROPERTIES	SS HANWILPARK UNIT 9	0.0096	730 000	-
ANNADALE	ANNADALE	00000505	00000	00010	0000	-		RESIDENTIAL PROPERTIES	SS HANWILPARK UNIT 10	0.0097	730 000	-
ANNADALE	ANNADALE	00000505	00000	00011	0000	-		RESIDENTIAL PROPERTIES	SS HANWILPARK UNIT 11	0.0093	710 000	-
ANNADALE	ANNADALE	00000505	00000	00012	0000	-		RESIDENTIAL PROPERTIES	SS HANWILPARK UNIT 12	0.0117	830 000	-
ANNADALE	ANNADALE	00000505	00000	00013	0000	-		RESIDENTIAL PROPERTIES	SS HANWILPARK UNIT 13	0.0057	480 000	-
ANNADALE	ANNADALE	00000505	00000	00014	0000	-		RESIDENTIAL PROPERTIES	SS HANWILPARK UNIT 14	0.0090	690 000	-
ANNADALE	ANNADALE	00000505	00000	00015	0000	-		RESIDENTIAL PROPERTIES	SS HANWILPARK UNIT 15	0.0057	480 000	-
ANNADALE	ANNADALE	00000505	00000	00016	0000	-		RESIDENTIAL PROPERTIES	SS HANWILPARK UNIT 16	0.0058	490 000	-
ANNADALE	ANNADALE	00000508	00000	00000	0000	-		RESIDENTIAL PROPERTIES	DOORKRAALSTRAAT 102	0.1528	1 160 000	-
ANNADALE	ANNADALE	00000509	00000	00000	0000	-		RESIDENTIAL PROPERTIES	DOORKRAALSTRAAT 105	0.2855	4 520 000	-
ANNADALE	ANNADALE	00000510	00000	00000	0000	-		BUSINESS AND COMMERCIAL PROPERTIES	WITKLIP STREET 12	0.1591	4 870 000	-
ANNADALE	ANNADALE	00000511	00000	00000	0000	-		RESIDENTIAL PROPERTIES	ANNADALE 511	0.4048	0	-
ANNADALE	ANNADALE	00000511	00000	00001	0000	-		RESIDENTIAL PROPERTIES	SS EDEN PARK UNIT 1	0.0051	590 000	-
ANNADALE	ANNADALE	00000511	00000	00002	0000	-		RESIDENTIAL PROPERTIES	SS EDEN PARK UNIT 2	0.0051	590 000	-
ANNADALE	ANNADALE	00000511	00000	00003	0000	-		RESIDENTIAL PROPERTIES	SS EDEN PARK UNIT 3	0.0051	590 000	-
ANNADALE	ANNADALE	00000511	00000	00004	0000	-		RESIDENTIAL PROPERTIES	SS EDEN PARK UNIT 4	0.0051	590 000	-
ANNADALE	ANNADALE	00000511	00000	00005	0000	-		RESIDENTIAL PROPERTIES	SS EDEN PARK UNIT 5	0.0052	600 000	-
ANNADALE	ANNADALE	00000511	00000	00006	0000	-		RESIDENTIAL PROPERTIES	SS EDEN PARK UNIT 6	0.0051	590 000	-
ANNADALE	ANNADALE	00000511	00000	00007	0000	-		RESIDENTIAL PROPERTIES	SS EDEN PARK UNIT 7	0.0051	590 000	-
ANNADALE	ANNADALE	00000511	00000	00008	0000	-		RESIDENTIAL PROPERTIES	SS EDEN PARK UNIT 8	0.0051	590 000	-
ANNADALE	ANNADALE	00000511	00000	00009	0000	-		RESIDENTIAL PROPERTIES	SS EDEN PARK UNIT 9	0.0051	590 000	-
ANNADALE	ANNADALE	00000511	00000	00010	0000	-		RESIDENTIAL PROPERTIES	SS EDEN PARK UNIT 10	0.0051	590 000	-



CITY OF POLOKWANE
Valuation roll for the period 01 July 2024 - 30 June 2029



Registered or other description of the property							Full Names of Owner(s)	Category determined in terms of Section 8 of the Act	Physical address of the property	Extent of the property (HA)	Market value of the property	Remarks
Town Allotment	Suburb	Erf Nr	Portion	Unit	Section							
ANNADALE	ANNADALE	00000511	00000	00011	0000	-		RESIDENTIAL PROPERTIES	SS EDEN PARK UNIT 11	0.0055	620 000	-
ANNADALE	ANNADALE	00000511	00000	00012	0000	-		RESIDENTIAL PROPERTIES	SS EDEN PARK UNIT 12	0.0055	620 000	-
ANNADALE	ANNADALE	00000511	00000	00013	0000	-		RESIDENTIAL PROPERTIES	SS EDEN PARK UNIT 13	0.0055	620 000	-
ANNADALE	ANNADALE	00000511	00000	00014	0000	-		RESIDENTIAL PROPERTIES	SS EDEN PARK UNIT 14	0.0055	620 000	-
ANNADALE	ANNADALE	00000511	00000	00015	0000	-		RESIDENTIAL PROPERTIES	SS EDEN PARK UNIT 15	0.0055	620 000	-
ANNADALE	ANNADALE	00000511	00000	00016	0000	-		RESIDENTIAL PROPERTIES	SS EDEN PARK UNIT 16	0.0055	620 000	-
ANNADALE	ANNADALE	00000511	00000	00017	0000	-		RESIDENTIAL PROPERTIES	SS EDEN PARK UNIT 17	0.0055	620 000	-
ANNADALE	ANNADALE	00000511	00000	00018	0000	-		RESIDENTIAL PROPERTIES	SS EDEN PARK UNIT 18	0.0055	620 000	-
ANNADALE	ANNADALE	00000511	00000	00019	0000	-		RESIDENTIAL PROPERTIES	SS EDEN PARK UNIT 19	0.0064	670 000	-
ANNADALE	ANNADALE	00000511	00000	00020	0000	-		RESIDENTIAL PROPERTIES	SS EDEN PARK UNIT 20	0.0065	670 000	-
ANNADALE	ANNADALE	00000511	00000	00021	0000	-		RESIDENTIAL PROPERTIES	SS EDEN PARK UNIT 21	0.0154	1 280 000	-
ANNADALE	ANNADALE	00000512	00000	00000	0000	-		MULTI PURPOSE PROPERTIES	ANNADALE 512	0.2863	0	SECTION 9.2 SUBDIVIDED AS FOLLOWS:
ANNADALE	ANNADALE	00000512	00000	00000	M001	-		BUSINESS AND COMMERCIAL PROPERTIES	PIETERSBURGSTRAAT 77	0.1146	5 120 000	-
ANNADALE	ANNADALE	00000512	00000	00000	M002	-		RESIDENTIAL PROPERTIES	PIETERSBURGSTRAAT 77	0.1717	6 540 000	-
ANNADALE	ANNADALE EXT 002	00000513	00000	00000	0000	-		RESIDENTIAL PROPERTIES	RAILWAY STREET -	7.0935	100 000 000	-
ANNADALE	ANNADALE EXT 002	00000514	00000	00000	0000	-		MUNICIPAL PROPERTIES	RAILWAY STREET -	1.2420	2 730 000	-
ANNADALE	ANNADALE EXT 002	00000515	00000	00000	0000	-		MUNICIPAL PROPERTIES	RAILWAY STREET -	5.6182	12 400 000	-
ANNADALE	ANNADALE EXT 002	00000516	00000	00000	0000	-		MUNICIPAL PROPERTIES	RAILWAY STREET -	2.3572	2 260 000	-
ANNADALE	ANNADALE	00000517	00000	00000	0000	-		RESIDENTIAL PROPERTIES	RAILWAYSTRAAT 32	0.2142	0	-
ANNADALE	ANNADALE	00000517	00000	00001	0000	-		RESIDENTIAL PROPERTIES	SS PLUMOSA UNIT 1	0.0173	1 200 000	-
ANNADALE	ANNADALE	00000517	00000	00002	0000	-		RESIDENTIAL PROPERTIES	SS PLUMOSA UNIT 2	0.0155	1 070 000	-
ANNADALE	ANNADALE	00000517	00000	00003	0000	-		RESIDENTIAL PROPERTIES	SS PLUMOSA UNIT 3	0.0098	680 000	-
ANNADALE	ANNADALE	00000517	00000	00004	0000	-		RESIDENTIAL PROPERTIES	SS PLUMOSA UNIT 4	0.0098	680 000	-
ANNADALE	ANNADALE	00000517	00000	00005	0000	-		RESIDENTIAL PROPERTIES	SS PLUMOSA UNIT 5	0.0101	700 000	-
ANNADALE	ANNADALE	00000517	00000	00006	0000	-		RESIDENTIAL PROPERTIES	SS PLUMOSA UNIT 6	0.0100	700 000	-
ANNADALE	ANNADALE	00000517	00000	00007	0000	-		RESIDENTIAL PROPERTIES	SS PLUMOSA UNIT 7	0.0099	690 000	-
ANNADALE	ANNADALE	00000517	00000	00008	0000	-		RESIDENTIAL PROPERTIES	SS PLUMOSA UNIT 8	0.0100	700 000	-
ANNADALE	ANNADALE	00000517	00000	00009	0000	-		RESIDENTIAL PROPERTIES	SS PLUMOSA UNIT 9	0.0144	1 000 000	-
ANNADALE	ANNADALE	00000520	00000	00000	0000	-		NON PERMITTED	DOORKRAALSTRAAT 51A	0.1828	1 530 000	-
BENDOR	BENDOR	00000001	00000	00000	0000	-		RESIDENTIAL PROPERTIES	ARNOTHA DRIVE 83	0.1682	1 980 000	-
BENDOR	BENDOR	00000002	00000	00000	0000	-		RESIDENTIAL PROPERTIES	ARNOTHA DRIVE 89	0.2296	3 680 000	-
BENDOR	BENDOR	00000002	00001	00000	0000	-		RESIDENTIAL PROPERTIES	ARNOTHA DRIVE 87	0.0637	2 150 000	-
BENDOR	BENDOR	00000002	00002	00000	0000	-		RESIDENTIAL PROPERTIES	ARNOTHA DRIVE 85	0.0622	2 080 000	-
BENDOR	BENDOR	00000002	00003	00000	0000	-		RESIDENTIAL PROPERTIES	ARNOTHA DRIVE 85A	0.0614	2 290 000	-
BENDOR	BENDOR	00000003	00000	00000	0000	-		RESIDENTIAL PROPERTIES	ARNOTHA DRIVE 91	0.1690	2 470 000	-
BENDOR	BENDOR	00000004	00000	00000	0000	-		RESIDENTIAL PROPERTIES	KATHLEEN ROAD 94	0.1589	2 480 000	-

Registered or other description of the property							Full Names of Owner(s)	Category determined in terms of Section 8 of the Act	Physical address of the property	Extent of the property (HA)	Market value of the property	Remarks
Town Allotment	Suburb	Erf Nr	Portion	Unit	Section							
BENDOR	BENDOR	00000005	00000	00000	0000	-		RESIDENTIAL PROPERTIES	KATHLEEN ROAD 92	0.1462	2 300 000	-
BENDOR	BENDOR	00000006	00000	00000	0000	-		RESIDENTIAL PROPERTIES	KATHLEEN ROAD 88	0.1600	2 650 000	-
BENDOR	BENDOR	00000007	00000	00000	0000	-		RESIDENTIAL PROPERTIES	KATHLEEN ROAD 86	0.1790	2 500 000	-
BENDOR	BENDOR	00000008	00000	00000	0000	-		RESIDENTIAL PROPERTIES	KATHLEEN ROAD 84	0.2021	1 330 000	-
BENDOR	BENDOR	00000009	00000	00000	0000	-		RESIDENTIAL PROPERTIES	POTGIETER AVENUE 108	0.2255	2 920 000	-
BENDOR	BENDOR	00000010	00000	00000	0000	-		RESIDENTIAL PROPERTIES	BENDOR 10	0.1500	0	-
BENDOR	BENDOR	00000010	00000	00001	0000	-		RESIDENTIAL PROPERTIES	SS DREAMS TO REALITY UNIT 1	0.0104	830 000	-
BENDOR	BENDOR	00000010	00000	00002	0000	-		RESIDENTIAL PROPERTIES	SS DREAMS TO REALITY UNIT 2	0.0109	870 000	-
BENDOR	BENDOR	00000010	00000	00003	0000	-		RESIDENTIAL PROPERTIES	SS DREAMS TO REALITY UNIT 3	0.0405	2 270 000	-
BENDOR	BENDOR	00000013	00001	00000	0000	-		RESIDENTIAL PROPERTIES	ARNOTHA DRIVE 94	0.2000	5 920 000	-
BENDOR	BENDOR	00000015	00000	00000	0000	-		RESIDENTIAL PROPERTIES	ARNOTHA DRIVE 98	0.2987	3 990 000	-
BENDOR	BENDOR	00000016	00000	00000	0000	-		RESIDENTIAL PROPERTIES	ARNOTHA DRIVE 100	0.3196	4 440 000	-
BENDOR	BENDOR	00000017	00000	00000	0000	-		RESIDENTIAL PROPERTIES	ARNOTHA DRIVE 102	0.1669	3 570 000	-
BENDOR	BENDOR	00000017	00001	00000	0000	-		RESIDENTIAL PROPERTIES	ARNOTHA DRIVE 102A	0.1736	2 870 000	-
BENDOR	BENDOR	00000020	00000	00000	0000	-		RESIDENTIAL PROPERTIES	BEN FLEUR ROAD 6	0.3432	3 460 000	-
BENDOR	BENDOR	00000021	00000	00000	0000	-		RESIDENTIAL PROPERTIES	BEN FLEUR ROAD 1	0.2016	3 940 000	-
BENDOR	BENDOR	00000022	00000	00000	0000	-		RESIDENTIAL PROPERTIES	BEN FLEUR ROAD 5	0.1662	4 140 000	-
BENDOR	BENDOR	00000023	00000	00000	0000	-		RESIDENTIAL PROPERTIES	BEN FLEUR ROAD 11	0.1811	3 040 000	-
BENDOR	BENDOR	00000024	00000	00000	0000	-		RESIDENTIAL PROPERTIES	GENERAL MARITZ STREET 109	0.1839	2 790 000	-
BENDOR	BENDOR	00000025	00000	00000	0000	-		RESIDENTIAL PROPERTIES	ARNOTHA DRIVE 112	0.1626	3 060 000	-
BENDOR	BENDOR	00000026	00000	00000	0000	-		RESIDENTIAL PROPERTIES	ARNOTHA DRIVE 110	0.1688	3 130 000	-
BENDOR	BENDOR	00000027	00000	00000	0000	-		RESIDENTIAL PROPERTIES	KATHLEEN ROAD 91	0.2029	3 470 000	-
BENDOR	BENDOR	00000028	00000	00000	0000	-		RESIDENTIAL PROPERTIES	KATHLEEN ROAD 95	0.1775	3 490 000	-
BENDOR	BENDOR	00000029	00000	00000	0000	-		RESIDENTIAL PROPERTIES	ARNOTHA DRIVE 99	0.2337	3 590 000	-
BENDOR	BENDOR	00000030	00000	00000	0000	-		RESIDENTIAL PROPERTIES	ARNOTHA DRIVE 101	0.2151	3 890 000	-
BENDOR	BENDOR	00000031	00000	00000	0000	-		RESIDENTIAL PROPERTIES	ARNOTHA DRIVE 103	0.1965	2 800 000	-
BENDOR	BENDOR	00000032	00000	00000	0000	-		RESIDENTIAL PROPERTIES	ARNOTHA DRIVE 105	0.1779	2 980 000	-
BENDOR	BENDOR	00000033	00000	00000	0000	-		RESIDENTIAL PROPERTIES	ARNOTHA DRIVE 107	0.1593	4 280 000	-
BENDOR	BENDOR	00000034	00000	00000	0000	-		RESIDENTIAL PROPERTIES	ARNOTHA DRIVE 109	0.1407	2 420 000	-
BENDOR	BENDOR	00000035	00000	00000	0000	-		RESIDENTIAL PROPERTIES	ARNOTHA DRIVE 111	0.1293	2 970 000	-
BENDOR	BENDOR	00000036	00000	00000	0000	-		RESIDENTIAL PROPERTIES	ARNOTHA DRIVE 113	0.1717	2 960 000	-
BENDOR	BENDOR	00000037	00000	00000	0000	-		RESIDENTIAL PROPERTIES	WESSEL STREET 141	0.1348	3 050 000	-
BENDOR	BENDOR	00000038	00000	00000	0000	-		RESIDENTIAL PROPERTIES	WESSEL STREET 143	0.1338	2 190 000	-
BENDOR	BENDOR	00000039	00000	00000	0000	-		RESIDENTIAL PROPERTIES	WESSEL STREET 145	0.1328	1 890 000	-
BENDOR	BENDOR	00000040	00000	00000	0000	-		RESIDENTIAL PROPERTIES	WESSEL STREET 147	0.1317	1 970 000	-
BENDOR	BENDOR	00000041	00000	00000	0000	-		RESIDENTIAL PROPERTIES	WESSEL STREET 149	0.1427	2 520 000	-



CITY OF POLOKWANE
Valuation roll for the period 01 July 2024 - 30 June 2029



Registered or other description of the property							Full Names of Owner(s)	Category determined in terms of Section 8 of the Act	Physical address of the property	Extent of the property (HA)	Market value of the property	Remarks
Town Allotment	Suburb	Erf Nr	Portion	Unit	Section							
BENDOR	BENDOR	00000042	00000	00000	0000	-		RESIDENTIAL PROPERTIES	WESSEL STREET 140	0.1614	2 560 000	-
BENDOR	BENDOR	00000043	00000	00000	0000	-		RESIDENTIAL PROPERTIES	BRAAM STREET 3	0.1632	2 590 000	-
BENDOR	BENDOR	00000044	00000	00000	0000	-		RESIDENTIAL PROPERTIES	BRAAM STREET 5	0.1632	2 410 000	-
BENDOR	BENDOR	00000045	00000	00000	0000	-		RESIDENTIAL PROPERTIES	BRAAM STREET 7	0.1632	1 890 000	-
BENDOR	BENDOR	00000046	00000	00000	0000	-		RESIDENTIAL PROPERTIES	BRAAM STREET 9	0.1632	2 220 000	-
BENDOR	BENDOR	00000047	00000	00000	0000	-		RESIDENTIAL PROPERTIES	BRAAM STREET 11	0.1632	2 540 000	-
BENDOR	BENDOR	00000048	00000	00000	0000	-		RESIDENTIAL PROPERTIES	BRAAM STREET 13	0.1783	4 200 000	VALUED WITH ERF 3469 BENDOR
BENDOR	BENDOR	00000049	00000	00000	0000	-		RESIDENTIAL PROPERTIES	BRAAM STREET 15	0.1774	2 170 000	-
BENDOR	BENDOR	00000050	00000	00000	0000	-		RESIDENTIAL PROPERTIES	UITSPAN DRIVE 141	0.1609	2 310 000	-
BENDOR	BENDOR	00000051	00000	00000	0000	-		RESIDENTIAL PROPERTIES	UITSPAN DRIVE 143	0.1413	2 680 000	-
BENDOR	BENDOR	00000052	00000	00000	0000	-		RESIDENTIAL PROPERTIES	UITSPAN DRIVE 145	0.1371	3 230 000	-
BENDOR	BENDOR	00000053	00000	00000	0000	-		RESIDENTIAL PROPERTIES	UITSPAN DRIVE 147	0.1280	2 940 000	-
BENDOR	BENDOR	00000054	00000	00000	0000	-		RESIDENTIAL PROPERTIES	UITSPAN DRIVE 149	0.1336	2 990 000	-
BENDOR	BENDOR	00000055	00000	00000	0000	-		RESIDENTIAL PROPERTIES	UITSPAN DRIVE 151	0.1514	2 570 000	-
BENDOR	BENDOR	00000056	00000	00000	0000	-		RESIDENTIAL PROPERTIES	UITSPAN DRIVE 153	0.1487	2 960 000	OUTSPAN CORNER
BENDOR	BENDOR	00000057	00000	00000	0000	-		RESIDENTIAL PROPERTIES	HYDE CLOSE 5	0.2271	3 060 000	-
BENDOR	BENDOR	00000058	00000	00000	0000	-		RESIDENTIAL PROPERTIES	HYDE CLOSE 7	0.1753	3 160 000	-
BENDOR	BENDOR	00000059	00000	00000	0000	-		RESIDENTIAL PROPERTIES	HYDE CLOSE 9	0.0742	2 360 000	-
BENDOR	BENDOR	00000059	00001	00000	0000	-		RESIDENTIAL PROPERTIES	HYDE CLOSE 9A	0.0743	1 730 000	-
BENDOR	BENDOR	00000060	00000	00000	0000	-		RESIDENTIAL PROPERTIES	SCHALK DRIVE 4	0.1912	2 370 000	-
BENDOR	BENDOR	00000061	00000	00000	0000	-		RESIDENTIAL PROPERTIES	SCHALK DRIVE 2	0.2076	4 510 000	-
BENDOR	BENDOR	00000062	00000	00000	0000	-		RESIDENTIAL PROPERTIES	SCHALK DRIVE 6	0.2033	3 280 000	-
BENDOR	BENDOR	00000063	00000	00000	0000	-		RESIDENTIAL PROPERTIES	JACQUES STREET 7	0.1485	2 310 000	-
BENDOR	BENDOR	00000064	00000	00000	0000	-		RESIDENTIAL PROPERTIES	JACQUES STREET 5	0.1485	1 950 000	-
BENDOR	BENDOR	00000065	00000	00000	0000	-		RESIDENTIAL PROPERTIES	JACQUES STREET 3	0.1662	1 860 000	-
BENDOR	BENDOR	00000066	00000	00000	0000	-		RESIDENTIAL PROPERTIES	METEOR AVENUE 32	0.2047	2 250 000	-
BENDOR	BENDOR	00000067	00000	00000	0000	-		RESIDENTIAL PROPERTIES	METEOR AVENUE 34	0.2063	2 420 000	-
BENDOR	BENDOR	00000068	00000	00000	0000	-		RESIDENTIAL PROPERTIES	METEOR AVENUE 36	0.1982	2 360 000	-
BENDOR	BENDOR	00000069	00000	00000	0000	-		RESIDENTIAL PROPERTIES	HYDE CLOSE 3	0.3367	6 220 000	-
BENDOR	BENDOR	00000069	00002	00000	0000	-		RESIDENTIAL PROPERTIES	PIERRE STREET 42	0.1475	2 660 000	-
BENDOR	BENDOR	00000070	00000	00000	0000	-		RESIDENTIAL PROPERTIES	BRAAM STREET 23	0.1440	1 810 000	-
BENDOR	BENDOR	00000071	00000	00000	0000	-		RESIDENTIAL PROPERTIES	BRAAM STREET 21	0.1440	2 930 000	-
BENDOR	BENDOR	00000072	00000	00000	0000	-		RESIDENTIAL PROPERTIES	BRAAM STREET 19	0.1618	2 090 000	-
BENDOR	BENDOR	00000073	00000	00000	0000	-		RESIDENTIAL PROPERTIES	BRAAM STREET 17	0.1496	2 020 000	-
BENDOR	BENDOR	00000074	00000	00000	0000	-		RESIDENTIAL PROPERTIES	PIERRE STREET 37	0.1530	2 150 000	-
BENDOR	BENDOR	00000075	00000	00000	0000	-		RESIDENTIAL PROPERTIES	PIERRE STREET 35	0.1530	3 010 000	-

Registered or other description of the property							Full Names of Owner(s)	Category determined in terms of Section 8 of the Act	Physical address of the property	Extent of the property (HA)	Market value of the property	Remarks
Town Allotment	Suburb	Erf Nr	Portion	Unit	Section							
BENDOR	BENDOR	00000076	00000	00000	0000	-		RESIDENTIAL PROPERTIES	PIERRE STREET 33	0.1530	3 050 000	-
BENDOR	BENDOR	00000077	00000	00000	0000	-		RESIDENTIAL PROPERTIES	PIERRE STREET 31	0.1530	2 890 000	-
BENDOR	BENDOR	00000078	00000	00000	0000	-		RESIDENTIAL PROPERTIES	PIERRE STREET 29	0.1362	2 670 000	-
BENDOR	BENDOR	00000079	00000	00000	0000	-		RESIDENTIAL PROPERTIES	WESSEL STREET 148	0.1380	2 620 000	-
BENDOR	BENDOR	00000080	00000	00000	0000	-		RESIDENTIAL PROPERTIES	WESSEL STREET 146	0.1362	2 290 000	-
BENDOR	BENDOR	00000081	00000	00000	0000	-		RESIDENTIAL PROPERTIES	BRAAM STREET 4	0.1530	2 450 000	-
BENDOR	BENDOR	00000082	00000	00000	0000	-		RESIDENTIAL PROPERTIES	BRAAM STREET 6	0.1530	2 020 000	-
BENDOR	BENDOR	00000083	00000	00000	0000	-		RESIDENTIAL PROPERTIES	BRAAM STREET 8	0.1530	2 090 000	-
BENDOR	BENDOR	00000084	00000	00000	0000	-		RESIDENTIAL PROPERTIES	BRAAM STREET 10	0.1530	1 980 000	-
BENDOR	BENDOR	00000085	00000	00000	0000	-		RESIDENTIAL PROPERTIES	BRAAM STREET 12	0.2369	2 770 000	-
BENDOR	BENDOR	00000086	00000	00000	0000	-		BUSINESS AND COMMERCIAL PROPERTIES	BRAAM STREET 20	0.1504	4 310 000	BENDOR BAYETE SELF CATERING ACCOMMODATION
BENDOR	BENDOR	00000086	00002	00000	0000	-		RESIDENTIAL PROPERTIES	BRAAMWEG 22	0.0522	2 730 000	-
BENDOR	BENDOR	00000086	00003	00000	0000	-		RESIDENTIAL PROPERTIES	PIERRESTRAAT 41	0.0521	2 240 000	-
BENDOR	BENDOR	00000087	00000	00000	0000	-		RESIDENTIAL PROPERTIES	WESSEL STREET 22	0.1658	2 180 000	-
BENDOR	BENDOR	00000088	00000	00000	0000	-		RESIDENTIAL PROPERTIES	WESSEL STREET 24	0.1641	3 050 000	-
BENDOR	BENDOR	00000089	00000	00000	0000	-		RESIDENTIAL PROPERTIES	PIERRE STREET 26	0.2391	2 720 000	-
BENDOR	BENDOR	00000090	00000	00000	0000	-		RESIDENTIAL PROPERTIES	PIERRE STREET 28	0.1727	2 690 000	-
BENDOR	BENDOR	00000091	00000	00000	0000	-		RESIDENTIAL PROPERTIES	PIERRE STREET 30	0.1519	3 110 000	-
BENDOR	BENDOR	00000092	00000	00000	0000	-		RESIDENTIAL PROPERTIES	PIERRE STREET 32	0.1519	2 510 000	-
BENDOR	BENDOR	00000093	00000	00000	0000	-		RESIDENTIAL PROPERTIES	PIERRE STREET 34	0.2048	3 320 000	-
BENDOR	BENDOR	00000094	00000	00000	0000	-		RESIDENTIAL PROPERTIES	METEOR AVENUE 35	0.2406	2 870 000	-
BENDOR	BENDOR	00000095	00000	00000	0000	-		RESIDENTIAL PROPERTIES	METEOR AVENUE 33	0.1526	2 690 000	-
BENDOR	BENDOR	00000096	00000	00000	0000	-		RESIDENTIAL PROPERTIES	METEOR AVENUE 31	0.1519	2 460 000	-
BENDOR	BENDOR	00000097	00000	00000	0000	-		RESIDENTIAL PROPERTIES	METEOR AVENUE 29	0.1519	2 270 000	-
BENDOR	BENDOR	00000098	00000	00000	0000	-		RESIDENTIAL PROPERTIES	METEOR AVENUE 27	0.1454	1 980 000	-
BENDOR	BENDOR	00000099	00000	00000	0000	-		RESIDENTIAL PROPERTIES	METEOR AVENUE 25	0.1836	2 560 000	-
BENDOR	BENDOR	00000100	00000	00000	0000	-		RESIDENTIAL PROPERTIES	METEOR AVENUE 23	0.1596	2 500 000	-
BENDOR	BENDOR	00000101	00000	00000	0000	-		RESIDENTIAL PROPERTIES	METEOR AVENUE 19	0.1596	3 380 000	-
BENDOR	BENDOR	00000102	00000	00000	0000	-		RESIDENTIAL PROPERTIES	METEOR AVENUE 17	0.1596	2 740 000	-
BENDOR	BENDOR	00000103	00000	00000	0000	-		RESIDENTIAL PROPERTIES	METEOR AVENUE 15	0.1596	2 740 000	-
BENDOR	BENDOR	00000104	00000	00000	0000	-		RESIDENTIAL PROPERTIES	METEOR AVENUE 13	0.1596	2 130 000	-
BENDOR	BENDOR	00000105	00000	00000	0000	-		RESIDENTIAL PROPERTIES	METEOR AVENUE 11	0.1596	1 700 000	-
BENDOR	BENDOR	00000106	00000	00000	0000	-		RESIDENTIAL PROPERTIES	METEOR AVENUE 9	0.1596	2 720 000	-
BENDOR	BENDOR	00000107	00000	00000	0000	-		RESIDENTIAL PROPERTIES	METEOR AVENUE 7	0.1597	2 480 000	-
BENDOR	BENDOR	00000108	00000	00000	0000	-		RESIDENTIAL PROPERTIES	METEOR AVENUE 5	0.1558	2 930 000	-
BENDOR	BENDOR	00000109	00000	00000	0000	-		RESIDENTIAL PROPERTIES	METEOR AVENUE 3	0.1544	2 240 000	-



CITY OF POLOKWANE
Valuation roll for the period 01 July 2024 - 30 June 2029



Registered or other description of the property							Full Names of Owner(s)	Category determined in terms of Section 8 of the Act	Physical address of the property	Extent of the property (HA)	Market value of the property	Remarks
Town Allotment	Suburb	Erf Nr	Portion	Unit	Section							
BENDOR	BENDOR	00000110	00000	00000	0000	-		RESIDENTIAL PROPERTIES	METEOR AVENUE 1	0.1467	1 900 000	-
BENDOR	BENDOR	00000111	00000	00000	0000	-		RESIDENTIAL PROPERTIES	WELSFORD STREET 4	0.1371	1 940 000	-
BENDOR	BENDOR	00000112	00000	00000	0000	-		RESIDENTIAL PROPERTIES	WELSFORD STREET 6	0.1355	2 290 000	-
BENDOR	BENDOR	00000113	00000	00000	0000	-		RESIDENTIAL PROPERTIES	WELSFORD STREET 8	0.1340	2 020 000	-
BENDOR	BENDOR	00000114	00000	00000	0000	-		RESIDENTIAL PROPERTIES	WELSFORD STREET 10	0.1536	2 030 000	-
BENDOR	BENDOR	00000115	00000	00000	0000	-		RESIDENTIAL PROPERTIES	WELSFORD STREET 12	0.1515	2 020 000	-
BENDOR	BENDOR	00000116	00000	00000	0000	-		RESIDENTIAL PROPERTIES	WELSFORD STREET 14	0.1494	1 910 000	-
BENDOR	BENDOR	00000117	00000	00000	0000	-		RESIDENTIAL PROPERTIES	WELSFORD STREET 16	0.1683	1 990 000	-
BENDOR	BENDOR	00000118	00000	00000	0000	-		RESIDENTIAL PROPERTIES	WELSFORD STREET 18	0.1614	2 560 000	-
BENDOR	BENDOR	00000119	00000	00000	0000	-		RESIDENTIAL PROPERTIES	WELSFORD STREET 20	0.1870	2 380 000	-
BENDOR	BENDOR	00000120	00000	00000	0000	-		RESIDENTIAL PROPERTIES	LOTTERING STREET 5	0.1179	1 520 000	-
BENDOR	BENDOR	00000121	00000	00000	0000	-		RESIDENTIAL PROPERTIES	LOTTERING STREET 3	0.1280	1 510 000	-
BENDOR	BENDOR	00000122	00000	00000	0000	-		RESIDENTIAL PROPERTIES	BENDOR DRIVE 81	0.1182	2 310 000	-
BENDOR	BENDOR	00000123	00000	00000	0000	-		RESIDENTIAL PROPERTIES	BENDOR DRIVE 79	0.1659	2 040 000	-
BENDOR	BENDOR	00000124	00000	00000	0000	-		RESIDENTIAL PROPERTIES	BENDOR DRIVE 77	0.1474	1 590 000	-
BENDOR	BENDOR	00000125	00000	00000	0000	-		RESIDENTIAL PROPERTIES	BENDOR DRIVE 75	0.1492	1 900 000	-
BENDOR	BENDOR	00000126	00000	00000	0000	-		RESIDENTIAL PROPERTIES	BENDOR DRIVE 73	0.1511	2 030 000	-
BENDOR	BENDOR	00000127	00000	00000	0000	-		RESIDENTIAL PROPERTIES	BENDOR DRIVE 71	0.1529	1 690 000	-
BENDOR	BENDOR	00000128	00000	00000	0000	-		RESIDENTIAL PROPERTIES	BENDOR DRIVE 69	0.1331	2 410 000	-
BENDOR	BENDOR	00000129	00000	00000	0000	-		RESIDENTIAL PROPERTIES	BENDOR DRIVE 67	0.1349	2 100 000	-
BENDOR	BENDOR	00000130	00000	00000	0000	-		RESIDENTIAL PROPERTIES	BENDOR DRIVE 65	0.1375	2 240 000	-
BENDOR	BENDOR	00000131	00000	00000	0000	-		RESIDENTIAL PROPERTIES	BENDOR DRIVE 63	0.1474	2 380 000	-
BENDOR	BENDOR	00000132	00000	00000	0000	-		RESIDENTIAL PROPERTIES	METEOR AVENUE 4	0.1428	2 240 000	-
BENDOR	BENDOR	00000133	00000	00000	0000	-		RESIDENTIAL PROPERTIES	BRAND STREET 4	0.1282	2 300 000	-
BENDOR	BENDOR	00000134	00000	00000	0000	-		RESIDENTIAL PROPERTIES	BRAND STREET 6	0.1713	2 030 000	-
BENDOR	BENDOR	00000135	00000	00000	0000	-		RESIDENTIAL PROPERTIES	BRAND STREET 8	0.1390	1 860 000	-
BENDOR	BENDOR	00000136	00000	00000	0000	-		RESIDENTIAL PROPERTIES	LOTTERING STREET 27	0.1320	1 990 000	-
BENDOR	BENDOR	00000137	00000	00000	0000	-		RESIDENTIAL PROPERTIES	LOTTERING STREET 25	0.1320	1 940 000	-
BENDOR	BENDOR	00000138	00000	00000	0000	-		RESIDENTIAL PROPERTIES	LOTTERING STREET 23	0.1320	2 020 000	-
BENDOR	BENDOR	00000139	00000	00000	0000	-		RESIDENTIAL PROPERTIES	LOTTERING STREET 21	0.1320	1 580 000	-
BENDOR	BENDOR	00000140	00000	00000	0000	-		RESIDENTIAL PROPERTIES	LOTTERING STREET 19	0.1320	2 030 000	-
BENDOR	BENDOR	00000141	00000	00000	0000	-		RESIDENTIAL PROPERTIES	LOTTERING STREET 17	0.1320	1 690 000	-
BENDOR	BENDOR	00000142	00000	00000	0000	-		RESIDENTIAL PROPERTIES	LOTTERING STREET 15	0.1320	1 920 000	-
BENDOR	BENDOR	00000143	00000	00000	0000	-		RESIDENTIAL PROPERTIES	WELSFORD STREET 19	0.1390	2 110 000	-
BENDOR	BENDOR	00000144	00000	00000	0000	-		RESIDENTIAL PROPERTIES	WELSFORD STREET 17	0.1794	2 240 000	-
BENDOR	BENDOR	00000145	00000	00000	0000	-		RESIDENTIAL PROPERTIES	SIRKEL AVENUE 21	0.1552	2 290 000	-

Registered or other description of the property							Full Names of Owner(s)	Category determined in terms of Section 8 of the Act	Physical address of the property	Extent of the property (HA)	Market value of the property	Remarks
Town Allotment	Suburb	Erf Nr	Portion	Unit	Section							
BENDOR	BENDOR	00000146	00000	00000	0000	-		RESIDENTIAL PROPERTIES	SIRKEL AVENUE 19	0.1564	2 400 000	-
BENDOR	BENDOR	00000147	00000	00000	0000	-		RESIDENTIAL PROPERTIES	SIRKEL AVENUE 17	0.1320	2 070 000	-
BENDOR	BENDOR	00000148	00000	00000	0000	-		RESIDENTIAL PROPERTIES	SIRKEL AVENUE 15	0.1370	1 930 000	-
BENDOR	BENDOR	00000149	00000	00000	0000	-		RESIDENTIAL PROPERTIES	SIRKEL AVENUE 13	0.1320	2 540 000	-
BENDOR	BENDOR	00000150	00000	00000	0000	-		RESIDENTIAL PROPERTIES	SIRKEL AVENUE 11	0.1728	2 410 000	-
BENDOR	BENDOR	00000151	00000	00000	0000	-		RESIDENTIAL PROPERTIES	SIRKEL AVENUE 9	0.1829	2 520 000	-
BENDOR	BENDOR	00000152	00000	00000	0000	-		RESIDENTIAL PROPERTIES	SIRKEL AVENUE 7	0.1613	1 850 000	-
BENDOR	BENDOR	00000153	00000	00000	0000	-		RESIDENTIAL PROPERTIES	SIRKEL AVENUE 5	0.1462	2 620 000	-
BENDOR	BENDOR	00000154	00000	00000	0000	-		RESIDENTIAL PROPERTIES	SIRKEL AVENUE 3	0.1462	2 330 000	-
BENDOR	BENDOR	00000155	00000	00000	0000	-		RESIDENTIAL PROPERTIES	SIRKEL AVENUE 1	0.1487	2 580 000	-
BENDOR	BENDOR	00000156	00000	00000	0000	-		RESIDENTIAL PROPERTIES	METEOR AVENUE 8	0.1487	1 990 000	-
BENDOR	BENDOR	00000157	00000	00000	0000	-		RESIDENTIAL PROPERTIES	METEOR AVENUE 10	0.1462	1 290 000	-
BENDOR	BENDOR	00000158	00000	00000	0000	-		RESIDENTIAL PROPERTIES	METEOR AVENUE 12	0.1462	1 290 000	-
BENDOR	BENDOR	00000159	00000	00000	0000	-		RESIDENTIAL PROPERTIES	METEOR AVENUE 14	0.1613	2 320 000	-
BENDOR	BENDOR	00000160	00000	00000	0000	-		RESIDENTIAL PROPERTIES	METEOR AVENUE 16	0.1484	2 250 000	-
BENDOR	BENDOR	00000161	00000	00000	0000	-		RESIDENTIAL PROPERTIES	METEOR AVENUE 18	0.1487	2 240 000	-
BENDOR	BENDOR	00000162	00000	00000	0000	-		RESIDENTIAL PROPERTIES	LOTTERING STREET 39	0.1344	2 250 000	-
BENDOR	BENDOR	00000163	00000	00000	0000	-		RESIDENTIAL PROPERTIES	LOTTERING STREET 37	0.1344	2 550 000	-
BENDOR	BENDOR	00000164	00000	00000	0000	-		RESIDENTIAL PROPERTIES	LOTTERING STREET 35	0.1344	2 060 000	-
BENDOR	BENDOR	00000165	00000	00000	0000	-		RESIDENTIAL PROPERTIES	LOTTERING STREET 33	0.1344	2 030 000	-
BENDOR	BENDOR	00000166	00000	00000	0000	-		RESIDENTIAL PROPERTIES	BRAND STREET 7	0.1368	2 090 000	-
BENDOR	BENDOR	00000167	00000	00000	0000	-		RESIDENTIAL PROPERTIES	BRAND STREET 3	0.0954	2 080 000	-
BENDOR	BENDOR	00000167	00001	00000	0000	-		RESIDENTIAL PROPERTIES	BRAND STREET 5	0.0736	2 490 000	-
BENDOR	BENDOR	00000168	00000	00000	0000	-		RESIDENTIAL PROPERTIES	METEOR AVENUE 22	0.1518	2 050 000	-
BENDOR	BENDOR	00000169	00000	00000	0000	-		RESIDENTIAL PROPERTIES	METEOR AVENUE 24	0.1611	2 300 000	-
BENDOR	BENDOR	00000170	00000	00000	0000	-		RESIDENTIAL PROPERTIES	METEOR AVENUE 26	0.1344	2 510 000	-
BENDOR	BENDOR	00000171	00000	00000	0000	-		RESIDENTIAL PROPERTIES	METEOR AVENUE 28	0.1344	2 030 000	-
BENDOR	BENDOR	00000172	00000	00000	0000	-		RESIDENTIAL PROPERTIES	METEOR AVENUE 30	0.1368	2 120 000	-
BENDOR	BENDOR	00000173	00000	00000	0000	-		RESIDENTIAL PROPERTIES	LOTTERING STREET 41	0.1368	2 300 000	-
BENDOR	BENDOR	00000174	00000	00000	0000	-		RESIDENTIAL PROPERTIES	KORT STREET 1	0.1401	3 260 000	-
BENDOR	BENDOR	00000175	00000	00000	0000	-		RESIDENTIAL PROPERTIES	LOTTERING STREET 28	0.1376	2 550 000	-
BENDOR	BENDOR	00000176	00000	00000	0000	-		RESIDENTIAL PROPERTIES	LOTTERING STREET 30	0.1376	2 360 000	-
BENDOR	BENDOR	00000177	00000	00000	0000	-		RESIDENTIAL PROPERTIES	LOTTERING STREET 32	0.1376	2 380 000	-
BENDOR	BENDOR	00000178	00000	00000	0000	-		RESIDENTIAL PROPERTIES	LOTTERING STREET 34	0.1376	1 980 000	-
BENDOR	BENDOR	00000179	00000	00000	0000	-		RESIDENTIAL PROPERTIES	LOTTERING STREET 36	0.1376	1 710 000	-
BENDOR	BENDOR	00000180	00000	00000	0000	-		RESIDENTIAL PROPERTIES	LOTTERING STREET 38	0.1376	2 220 000	-

Registered or other description of the property							Full Names of Owner(s)	Category determined in terms of Section 8 of the Act	Physical address of the property	Extent of the property (HA)	Market value of the property	Remarks
Town Allotment	Suburb	Erf Nr	Portion	Unit	Section							
BENDOR	BENDOR	00000181	00000	00000	0000	-		RESIDENTIAL PROPERTIES	LOTTERING STREET 40	0.1376	2 270 000	-
BENDOR	BENDOR	00000182	00000	00000	0000	-		RESIDENTIAL PROPERTIES	JACQUES STREET 6	0.1401	2 190 000	-
BENDOR	BENDOR	00000183	00000	00000	0000	-		RESIDENTIAL PROPERTIES	SCHALK DRIVE 8	0.1401	2 400 000	-
BENDOR	BENDOR	00000184	00000	00000	0000	-		RESIDENTIAL PROPERTIES	SCHALK DRIVE 10	0.1376	2 140 000	-
BENDOR	BENDOR	00000185	00000	00000	0000	-		RESIDENTIAL PROPERTIES	SCHALK DRIVE 12	0.1376	1 630 000	-
BENDOR	BENDOR	00000186	00000	00000	0000	-		RESIDENTIAL PROPERTIES	SCHALK DRIVE 14	0.1376	2 180 000	-
BENDOR	BENDOR	00000187	00000	00000	0000	-		RESIDENTIAL PROPERTIES	SCHALK DRIVE 16	0.1376	2 400 000	-
BENDOR	BENDOR	00000188	00000	00000	0000	-		RESIDENTIAL PROPERTIES	SCHALK DRIVE 18	0.1376	1 930 000	-
BENDOR	BENDOR	00000189	00000	00000	0000	-		RESIDENTIAL PROPERTIES	SCHALK DRIVE 20	0.1376	1 890 000	-
BENDOR	BENDOR	00000190	00000	00000	0000	-		RESIDENTIAL PROPERTIES	SCHALK DRIVE 22	0.1376	2 230 000	-
BENDOR	BENDOR	00000191	00000	00000	0000	-		RESIDENTIAL PROPERTIES	SCHALK DRIVE 24	0.1401	2 830 000	-
BENDOR	BENDOR	00000192	00000	00000	0000	-		RESIDENTIAL PROPERTIES	SCHALK DRIVE 26	0.1401	3 450 000	-
BENDOR	BENDOR	00000193	00000	00000	0000	-		RESIDENTIAL PROPERTIES	SCHALK DRIVE 28	0.1376	2 160 000	-
BENDOR	BENDOR	00000194	00000	00000	0000	-		RESIDENTIAL PROPERTIES	SCHALK DRIVE 30	0.1376	2 270 000	-
BENDOR	BENDOR	00000195	00000	00000	0000	-		RESIDENTIAL PROPERTIES	SCHALK DRIVE 32	0.1376	2 190 000	-
BENDOR	BENDOR	00000196	00000	00000	0000	-		RESIDENTIAL PROPERTIES	SCHALK DRIVE 34	0.1376	1 990 000	-
BENDOR	BENDOR	00000197	00000	00000	0000	-		RESIDENTIAL PROPERTIES	SCHALK DRIVE 36	0.1376	1 950 000	-
BENDOR	BENDOR	00000198	00000	00000	0000	-		RESIDENTIAL PROPERTIES	SCHALK DRIVE 38	0.1376	2 570 000	-
BENDOR	BENDOR	00000199	00000	00000	0000	-		RESIDENTIAL PROPERTIES	SCHALK DRIVE 40	0.1376	2 590 000	-
BENDOR	BENDOR	00000200	00000	00000	0000	-		RESIDENTIAL PROPERTIES	SCHALK DRIVE 42	0.1666	1 920 000	-
BENDOR	BENDOR	00000201	00000	00000	0000	-		RESIDENTIAL PROPERTIES	SCHALK DRIVE 44	0.1734	2 240 000	-
BENDOR	BENDOR	00000202	00000	00000	0000	-		RESIDENTIAL PROPERTIES	SCHALK DRIVE 46	0.1571	1 740 000	-
BENDOR	BENDOR	00000203	00000	00000	0000	-		RESIDENTIAL PROPERTIES	SCHALK DRIVE 48	0.2058	2 480 000	-
BENDOR	BENDOR	00000204	00000	00000	0000	-		RESIDENTIAL PROPERTIES	SCHALK DRIVE 50	0.2523	2 520 000	-
BENDOR	BENDOR	00000205	00000	00000	0000	-		RESIDENTIAL PROPERTIES	SCHALK DRIVE 52	0.2028	2 430 000	-
BENDOR	BENDOR	00000206	00000	00000	0000	-		RESIDENTIAL PROPERTIES	SCHALK DRIVE 54	0.1579	2 330 000	-
BENDOR	BENDOR	00000207	00000	00000	0000	-		RESIDENTIAL PROPERTIES	SCHALK DRIVE 56	0.1498	2 290 000	-
BENDOR	BENDOR	00000208	00000	00000	0000	-		RESIDENTIAL PROPERTIES	SCHALK DRIVE 58	0.1417	1 750 000	-
BENDOR	BENDOR	00000209	00000	00000	0000	-		RESIDENTIAL PROPERTIES	SCHALK DRIVE 60	0.1734	2 080 000	-
BENDOR	BENDOR	00000210	00000	00000	0000	-		RESIDENTIAL PROPERTIES	SCHALK DRIVE 62	0.2084	2 470 000	-
BENDOR	BENDOR	00000211	00000	00000	0000	-		RESIDENTIAL PROPERTIES	SCHALK DRIVE 64	0.2039	2 340 000	-
BENDOR	BENDOR	00000212	00000	00000	0000	-		RESIDENTIAL PROPERTIES	SCHALK DRIVE 66	0.2137	2 670 000	-
BENDOR	BENDOR	00000212	00001	00000	0000	-		RESIDENTIAL PROPERTIES	ANTONSTRAAT 7	0.0750	2 360 000	-
BENDOR	BENDOR	00000213	00000	00000	0000	-		RESIDENTIAL PROPERTIES	ANTON STREET 5	0.1485	2 520 000	-
BENDOR	BENDOR	00000214	00000	00000	0000	-		RESIDENTIAL PROPERTIES	ANTON STREET 3	0.1485	1 860 000	-
BENDOR	BENDOR	00000215	00000	00000	0000	-		RESIDENTIAL PROPERTIES	ANTON STREET 1	0.1512	2 500 000	-

Registered or other description of the property							Full Names of Owner(s)	Category determined in terms of Section 8 of the Act	Physical address of the property	Extent of the property (HA)	Market value of the property	Remarks
Town Allotment	Suburb	Erf Nr	Portion	Unit	Section							
BENDOR	BENDOR	00000216	00000	00000	0000	-		RESIDENTIAL PROPERTIES	VAN NIEKERK STREET 13	0.2041	3 260 000	-
BENDOR	BENDOR	00000217	00000	00000	0000	-		RESIDENTIAL PROPERTIES	VAN NIEKERK STREET 11	0.1836	2 020 000	-
BENDOR	BENDOR	00000218	00000	00000	0000	-		RESIDENTIAL PROPERTIES	VAN NIEKERK STREET 9	0.2082	2 600 000	-
BENDOR	BENDOR	00000219	00000	00000	0000	-		RESIDENTIAL PROPERTIES	VAN NIEKERK STREET 7	0.1410	2 320 000	-
BENDOR	BENDOR	00000220	00000	00000	0000	-		RESIDENTIAL PROPERTIES	VAN NIEKERK STREET 5	0.1957	2 340 000	-
BENDOR	BENDOR	00000221	00000	00000	0000	-		RESIDENTIAL PROPERTIES	VAN NIEKERK STREET 3	0.1914	2 410 000	-
BENDOR	BENDOR	00000222	00000	00000	0000	-		RESIDENTIAL PROPERTIES	VAN NIEKERK STREET 1	0.1426	2 390 000	-
BENDOR	BENDOR	00000223	00000	00000	0000	-		RESIDENTIAL PROPERTIES	BENDOR DRIVE 103	0.1364	2 050 000	-
BENDOR	BENDOR	00000224	00000	00000	0000	-		RESIDENTIAL PROPERTIES	BENDOR DRIVE 101	0.1364	2 230 000	-
BENDOR	BENDOR	00000225	00000	00000	0000	-		RESIDENTIAL PROPERTIES	BENDOR DRIVE 99	0.1644	2 340 000	-
BENDOR	BENDOR	00000226	00000	00000	0000	-		RESIDENTIAL PROPERTIES	BENDOR DRIVE 95	0.2138	2 220 000	-
BENDOR	BENDOR	00000227	00000	00000	0000	-		RESIDENTIAL PROPERTIES	BENDOR DRIVE 93	0.1626	3 450 000	-
BENDOR	BENDOR	00000228	00000	00000	0000	-		RESIDENTIAL PROPERTIES	BENDOR DRIVE 91	0.1890	1 660 000	-
BENDOR	BENDOR	00000229	00000	00000	0000	-		RESIDENTIAL PROPERTIES	BENDOR DRIVE 87	0.1804	2 520 000	-
BENDOR	BENDOR	00000230	00000	00000	0000	-		RESIDENTIAL PROPERTIES	BENDOR DRIVE 85	0.1613	2 040 000	-
BENDOR	BENDOR	00000231	00000	00000	0000	-		RESIDENTIAL PROPERTIES	LOTTERING STREET 2	0.1566	1 990 000	-
BENDOR	BENDOR	00000232	00000	00000	0000	-		RESIDENTIAL PROPERTIES	LOTTERING STREET 4	0.2166	2 070 000	-
BENDOR	BENDOR	00000233	00000	00000	0000	-		RESIDENTIAL PROPERTIES	LOTTERING STREET 6	0.1791	2 140 000	-
BENDOR	BENDOR	00000234	00000	00000	0000	-		RESIDENTIAL PROPERTIES	LOTTERING STREET 8	0.1540	2 610 000	-
BENDOR	BENDOR	00000235	00000	00000	0000	-		RESIDENTIAL PROPERTIES	LOTTERING STREET 10	0.1376	2 360 000	-
BENDOR	BENDOR	00000236	00000	00000	0000	-		RESIDENTIAL PROPERTIES	LOTTERING STREET 12	0.1376	2 350 000	-
BENDOR	BENDOR	00000237	00000	00000	0000	-		RESIDENTIAL PROPERTIES	LOTTERING STREET 14	0.1376	2 060 000	-
BENDOR	BENDOR	00000238	00000	00000	0000	-		RESIDENTIAL PROPERTIES	LOTTERING STREET 16	0.1376	2 120 000	-
BENDOR	BENDOR	00000239	00000	00000	0000	-		RESIDENTIAL PROPERTIES	LOTTERING STREET 18	0.1376	1 790 000	-
BENDOR	BENDOR	00000240	00000	00000	0000	-		RESIDENTIAL PROPERTIES	LOTTERING STREET 20	0.1376	2 490 000	-
BENDOR	BENDOR	00000241	00000	00000	0000	-		RESIDENTIAL PROPERTIES	KORT STREET 2	0.1401	2 390 000	-
BENDOR	BENDOR	00000242	00000	00000	0000	-		RESIDENTIAL PROPERTIES	GREEF STREET 7	0.1312	2 250 000	-
BENDOR	BENDOR	00000243	00000	00000	0000	-		RESIDENTIAL PROPERTIES	GREEF STREET 5	0.1420	1 530 000	-
BENDOR	BENDOR	00000244	00000	00000	0000	-		RESIDENTIAL PROPERTIES	GREEF STREET 3	0.1420	2 130 000	-
BENDOR	BENDOR	00000245	00000	00000	0000	-		RESIDENTIAL PROPERTIES	GREEF STREET 1	0.1566	2 040 000	-
BENDOR	BENDOR	00000246	00000	00000	0000	-		RESIDENTIAL PROPERTIES	SCHALK DRIVE 9	0.1536	2 260 000	-
BENDOR	BENDOR	00000247	00000	00000	0000	-		RESIDENTIAL PROPERTIES	SCHALK DRIVE 7	0.1536	2 130 000	-
BENDOR	BENDOR	00000248	00000	00000	0000	-		RESIDENTIAL PROPERTIES	SCHALK DRIVE 3	0.1565	2 530 000	-
BENDOR	BENDOR	00000249	00000	00000	0000	-		RESIDENTIAL PROPERTIES	SCHALK DRIVE 1	0.1317	2 360 000	-
BENDOR	BENDOR	00000250	00000	00000	0000	-		RESIDENTIAL PROPERTIES	UITSPAN DRIVE 163	0.1584	1 980 000	-
BENDOR	BENDOR	00000251	00000	00000	0000	-		RESIDENTIAL PROPERTIES	UITSPAN DRIVE 165	0.2018	1 940 000	-

Registered or other description of the property							Full Names of Owner(s)	Category determined in terms of Section 8 of the Act	Physical address of the property	Extent of the property (HA)	Market value of the property	Remarks
Town Allotment	Suburb	Erf Nr	Portion	Unit	Section							
BENDOR	BENDOR	00000252	00000	00000	0000	-		RESIDENTIAL PROPERTIES	UITSPAN DRIVE 167	0.1718	1 950 000	-
BENDOR	BENDOR	00000253	00000	00000	0000	-		RESIDENTIAL PROPERTIES	GREEF STREET 13	0.1713	2 000 000	-
BENDOR	BENDOR	00000254	00000	00000	0000	-		RESIDENTIAL PROPERTIES	SCHALK DRIVE 15	0.1500	2 470 000	-
BENDOR	BENDOR	00000255	00000	00000	0000	-		RESIDENTIAL PROPERTIES	GREEF STREET 2	0.1582	2 420 000	-
BENDOR	BENDOR	00000256	00000	00000	0000	-		RESIDENTIAL PROPERTIES	GREEF STREET 4	0.1504	2 580 000	-
BENDOR	BENDOR	00000257	00000	00000	0000	-		RESIDENTIAL PROPERTIES	GREEF STREET 6	0.1504	2 280 000	-
BENDOR	BENDOR	00000258	00000	00000	0000	-		RESIDENTIAL PROPERTIES	GREEF STREET 8	0.1504	2 140 000	-
BENDOR	BENDOR	00000259	00000	00000	0000	-		RESIDENTIAL PROPERTIES	GREEF STREET 10	0.1580	2 340 000	-
BENDOR	BENDOR	00000260	00000	00000	0000	-		RESIDENTIAL PROPERTIES	GREEF STREET 12	0.1022	2 780 000	-
BENDOR	BENDOR	00000260	00001	00000	0000	-		RESIDENTIAL PROPERTIES	GREEFSTRAAT 12A	0.0916	3 070 000	-
BENDOR	BENDOR	00000261	00000	00000	0000	-		RESIDENTIAL PROPERTIES	UITSPAN DRIVE 173	0.1617	2 000 000	-
BENDOR	BENDOR	00000262	00000	00000	0000	-		RESIDENTIAL PROPERTIES	UITSPAN DRIVE 175	0.1759	2 060 000	-
BENDOR	BENDOR	00000263	00000	00000	0000	-		RESIDENTIAL PROPERTIES	UITSPAN DRIVE 177	0.2401	2 520 000	-
BENDOR	BENDOR	00000264	00000	00000	0000	-		RESIDENTIAL PROPERTIES	UITSPAN DRIVE 179	0.1754	1 980 000	-
BENDOR	BENDOR	00000265	00000	00000	0000	-		RESIDENTIAL PROPERTIES	UITSPAN DRIVE 181	0.2075	1 950 000	-
BENDOR	BENDOR	00000266	00000	00000	0000	-		MULTI PURPOSE PROPERTIES	UITSPAN DRIVE 183	0.1670	0	SECTION 9.2 SUBDIVIDED AS FOLLOWS:
BENDOR	BENDOR	00000266	00000	00000	M001	-		RESIDENTIAL PROPERTIES	UITSPAN DRIVE 183	0.0835	1 550 000	-
BENDOR	BENDOR	00000266	00000	00000	M002	-		NON PERMITTED	UITSPAN DRIVE 183	0.0835	820 000	HI-FI SOLUTIONS
BENDOR	BENDOR	00000267	00000	00000	0000	-		RESIDENTIAL PROPERTIES	BUYS STREET 4	0.1832	1 830 000	-
BENDOR	BENDOR	00000268	00000	00000	0000	-		RESIDENTIAL PROPERTIES	BUYS STREET 6	0.1694	2 340 000	-
BENDOR	BENDOR	00000269	00000	00000	0000	-		RESIDENTIAL PROPERTIES	BUYS STREET 8	0.2250	2 280 000	-
BENDOR	BENDOR	00000270	00000	00000	0000	-		RESIDENTIAL PROPERTIES	BUYS STREET 10	0.1524	2 640 000	-
BENDOR	BENDOR	00000270	00002	00000	0000	-		RESIDENTIAL PROPERTIES	BENDOR 270	0.0964	850 000	-
BENDOR	BENDOR	00000271	00000	00000	0000	-		RESIDENTIAL PROPERTIES	MORRIS STREET 13	0.2014	2 850 000	-
BENDOR	BENDOR	00000272	00000	00000	0000	-		RESIDENTIAL PROPERTIES	MORRIS STREET 11	0.1517	2 170 000	-
BENDOR	BENDOR	00000273	00000	00000	0000	-		RESIDENTIAL PROPERTIES	MORRIS STREET 9	0.1711	1 990 000	-
BENDOR	BENDOR	00000274	00000	00000	0000	-		RESIDENTIAL PROPERTIES	COLLEEN STREET 25	0.1621	2 230 000	-
BENDOR	BENDOR	00000275	00000	00000	0000	-		RESIDENTIAL PROPERTIES	COLLEEN STREET 23	0.1618	2 550 000	-
BENDOR	BENDOR	00000276	00000	00000	0000	-		RESIDENTIAL PROPERTIES	COLLEEN STREET 21	0.1692	2 150 000	-
BENDOR	BENDOR	00000277	00000	00000	0000	-		RESIDENTIAL PROPERTIES	COLLEEN STREET 19	0.1691	2 100 000	-
BENDOR	BENDOR	00000278	00000	00000	0000	-		RESIDENTIAL PROPERTIES	COLLEEN STREET 17	0.1616	2 050 000	-
BENDOR	BENDOR	00000279	00000	00000	0000	-		RESIDENTIAL PROPERTIES	COLLEEN STREET 15	0.0838	1 850 000	-
BENDOR	BENDOR	00000279	00001	00000	0000	-		RESIDENTIAL PROPERTIES	COLLEENSTRAAT 15	0.0703	1 800 000	-
BENDOR	BENDOR	00000280	00000	00000	0000	-		RESIDENTIAL PROPERTIES	COLLEEN STREET 13	0.1808	1 990 000	-
BENDOR	BENDOR	00000281	00000	00000	0000	-		RESIDENTIAL PROPERTIES	COLLEEN STREET 11	0.1830	2 280 000	-
BENDOR	BENDOR	00000282	00000	00000	0000	-		RESIDENTIAL PROPERTIES	COLLEEN STREET 9	0.1504	2 060 000	-

Registered or other description of the property							Full Names of Owner(s)	Category determined in terms of Section 8 of the Act	Physical address of the property	Extent of the property (HA)	Market value of the property	Remarks
Town Allotment	Suburb	Erf Nr	Portion	Unit	Section							
BENDOR	BENDOR	00000283	00000	00000	0000	-		RESIDENTIAL PROPERTIES	COLLEEN STREET 7	0.1504	2 570 000	-
BENDOR	BENDOR	00000284	00000	00000	0000	-		RESIDENTIAL PROPERTIES	COLLEEN STREET 5	0.1504	2 110 000	-
BENDOR	BENDOR	00000285	00000	00000	0000	-		RESIDENTIAL PROPERTIES	COLLEEN STREET 3	0.1504	2 100 000	-
BENDOR	BENDOR	00000286	00000	00000	0000	-		RESIDENTIAL PROPERTIES	SCHALK DRIVE 17	0.1582	2 310 000	-
BENDOR	BENDOR	00000287	00000	00000	0000	-		RESIDENTIAL PROPERTIES	COLLEEN STREET 10	0.1444	2 410 000	-
BENDOR	BENDOR	00000288	00000	00000	0000	-		RESIDENTIAL PROPERTIES	COLLEEN STREET 16	0.1419	2 200 000	-
BENDOR	BENDOR	00000289	00000	00000	0000	-		RESIDENTIAL PROPERTIES	COLLEEN STREET 18	0.1419	1 780 000	-
BENDOR	BENDOR	00000290	00000	00000	0000	-		RESIDENTIAL PROPERTIES	COLLEEN STREET 20	0.1419	2 380 000	-
BENDOR	BENDOR	00000291	00000	00000	0000	-		RESIDENTIAL PROPERTIES	COLLEEN STREET 22	0.1419	1 490 000	-
BENDOR	BENDOR	00000292	00000	00000	0000	-		RESIDENTIAL PROPERTIES	COLLEEN STREET 24	0.1444	2 830 000	-
BENDOR	BENDOR	00000293	00000	00000	0000	-		RESIDENTIAL PROPERTIES	GARY STREET 11	0.1444	2 690 000	-
BENDOR	BENDOR	00000294	00000	00000	0000	-		RESIDENTIAL PROPERTIES	GARY STREET 9	0.1419	2 750 000	-
BENDOR	BENDOR	00000295	00000	00000	0000	-		RESIDENTIAL PROPERTIES	GARY STREET 7	0.1419	1 760 000	-
BENDOR	BENDOR	00000296	00000	00000	0000	-		RESIDENTIAL PROPERTIES	GARY STREET 5	0.1419	2 320 000	-
BENDOR	BENDOR	00000297	00000	00000	0000	-		RESIDENTIAL PROPERTIES	GARY STREET 3	0.1419	2 070 000	-
BENDOR	BENDOR	00000298	00000	00000	0000	-		RESIDENTIAL PROPERTIES	GARY STREET 1	0.1444	2 450 000	-
BENDOR	BENDOR	00000301	00000	00000	0000	-		RESIDENTIAL PROPERTIES	GARY STREET 6	0.1562	2 680 000	-
BENDOR	BENDOR	00000302	00000	00000	0000	-		RESIDENTIAL PROPERTIES	GARY STREET 8	0.1540	2 070 000	-
BENDOR	BENDOR	00000303	00000	00000	0000	-		RESIDENTIAL PROPERTIES	GARY STREET 10	0.1540	2 070 000	-
BENDOR	BENDOR	00000304	00000	00000	0000	-		RESIDENTIAL PROPERTIES	GARY STREET 12	0.1540	2 010 000	-
BENDOR	BENDOR	00000305	00000	00000	0000	-		RESIDENTIAL PROPERTIES	GARY STREET 14	0.1540	2 300 000	-
BENDOR	BENDOR	00000306	00000	00000	0000	-		RESIDENTIAL PROPERTIES	GARY STREET 16	0.0959	2 000 000	-
BENDOR	BENDOR	00000306	00001	00000	0000	-		RESIDENTIAL PROPERTIES	GARY STREET 16A	0.0581	2 180 000	-
BENDOR	BENDOR	00000307	00000	00000	0000	-		RESIDENTIAL PROPERTIES	GARY STREET 18	0.1500	2 060 000	-
BENDOR	BENDOR	00000308	00000	00000	0000	-		RESIDENTIAL PROPERTIES	GARY STREET 20	0.1500	2 200 000	-
BENDOR	BENDOR	00000309	00000	00000	0000	-		RESIDENTIAL PROPERTIES	GARY STREET 22	0.2283	2 420 000	-
BENDOR	BENDOR	00000310	00000	00000	0000	-		RESIDENTIAL PROPERTIES	SCHALK DRIVE 39	0.1880	2 380 000	-
BENDOR	BENDOR	00000311	00000	00000	0000	-		RESIDENTIAL PROPERTIES	SCHALK DRIVE 37	0.1500	2 450 000	-
BENDOR	BENDOR	00000312	00000	00000	0000	-		RESIDENTIAL PROPERTIES	SCHALK DRIVE 35	0.1584	2 330 000	-
BENDOR	BENDOR	00000313	00000	00000	0000	-		RESIDENTIAL PROPERTIES	SCHALK DRIVE 31	0.1540	1 360 000	-
BENDOR	BENDOR	00000314	00000	00000	0000	-		RESIDENTIAL PROPERTIES	SCHALK DRIVE 33	0.1540	1 360 000	-
BENDOR	BENDOR	00000315	00000	00000	0000	-		RESIDENTIAL PROPERTIES	SCHALK DRIVE 29	0.1540	2 510 000	-
BENDOR	BENDOR	00000320	00000	00000	0000	-		RESIDENTIAL PROPERTIES	SCHALKRYLAAN 17	2.0782	0	-
BENDOR	BENDOR	00000320	00000	00001	0000	-		RESIDENTIAL PROPERTIES	SS SHELLEYGLEN UNIT 1	0.0161	1 450 000	-
BENDOR	BENDOR	00000320	00000	00002	0000	-		RESIDENTIAL PROPERTIES	SS SHELLEYGLEN UNIT 2	0.0161	1 450 000	-
BENDOR	BENDOR	00000320	00000	00003	0000	-		RESIDENTIAL PROPERTIES	SS SHELLEYGLEN UNIT 3	0.0138	1 240 000	-

Registered or other description of the property							Full Names of Owner(s)	Category determined in terms of Section 8 of the Act	Physical address of the property	Extent of the property (HA)	Market value of the property	Remarks
Town Allotment	Suburb	Erf Nr	Portion	Unit	Section							
BENDOR	BENDOR	00000320	00000	00004	0000	-		RESIDENTIAL PROPERTIES	SS SHELLEYGLEN UNIT 4	0.0138	1 240 000	-
BENDOR	BENDOR	00000320	00000	00005	0000	-		RESIDENTIAL PROPERTIES	SS SHELLEYGLEN UNIT 5	0.0161	1 450 000	-
BENDOR	BENDOR	00000320	00000	00006	0000	-		RESIDENTIAL PROPERTIES	SS SHELLEYGLEN UNIT 6	0.0160	1 440 000	-
BENDOR	BENDOR	00000320	00000	00007	0000	-		RESIDENTIAL PROPERTIES	SS SHELLEYGLEN UNIT 7	0.0139	1 250 000	-
BENDOR	BENDOR	00000320	00000	00008	0000	-		RESIDENTIAL PROPERTIES	SS SHELLEYGLEN UNIT 8	0.0138	1 240 000	-
BENDOR	BENDOR	00000320	00000	00009	0000	-		RESIDENTIAL PROPERTIES	SS SHELLEYGLEN UNIT 9	0.0139	1 250 000	-
BENDOR	BENDOR	00000320	00000	00010	0000	-		RESIDENTIAL PROPERTIES	SS SHELLEYGLEN UNIT 10	0.0161	1 450 000	-
BENDOR	BENDOR	00000320	00000	00011	0000	-		RESIDENTIAL PROPERTIES	SS SHELLEYGLEN UNIT 11	0.0159	1 430 000	-
BENDOR	BENDOR	00000320	00000	00012	0000	-		RESIDENTIAL PROPERTIES	SS SHELLEYGLEN UNIT 12	0.0159	1 430 000	-
BENDOR	BENDOR	00000320	00000	00013	0000	-		RESIDENTIAL PROPERTIES	SS SHELLEYGLEN UNIT 13	0.0160	1 440 000	-
BENDOR	BENDOR	00000320	00000	00014	0000	-		RESIDENTIAL PROPERTIES	SS SHELLEYGLEN UNIT 14	0.0161	1 450 000	-
BENDOR	BENDOR	00000320	00000	00015	0000	-		RESIDENTIAL PROPERTIES	SS SHELLEYGLEN UNIT 15	0.0137	1 230 000	-
BENDOR	BENDOR	00000320	00000	00016	0000	-		RESIDENTIAL PROPERTIES	SS SHELLEYGLEN UNIT 16	0.0160	1 440 000	-
BENDOR	BENDOR	00000320	00000	00017	0000	-		RESIDENTIAL PROPERTIES	SS SHELLEYGLEN UNIT 17	0.0159	1 430 000	-
BENDOR	BENDOR	00000320	00000	00018	0000	-		RESIDENTIAL PROPERTIES	SS SHELLEYGLEN UNIT 18	0.0160	1 440 000	-
BENDOR	BENDOR	00000320	00000	00019	0000	-		RESIDENTIAL PROPERTIES	SS SHELLEYGLEN UNIT 19	0.0159	1 430 000	-
BENDOR	BENDOR	00000320	00000	00020	0000	-		RESIDENTIAL PROPERTIES	SS SHELLEYGLEN UNIT 20	0.0137	1 230 000	-
BENDOR	BENDOR	00000320	00000	00021	0000	-		RESIDENTIAL PROPERTIES	SS SHELLEYGLEN UNIT 21	0.0160	1 440 000	-
BENDOR	BENDOR	00000320	00000	00022	0000	-		RESIDENTIAL PROPERTIES	SS SHELLEYGLEN UNIT 22	0.0161	1 450 000	-
BENDOR	BENDOR	00000320	00000	00023	0000	-		RESIDENTIAL PROPERTIES	SS SHELLEYGLEN UNIT 23	0.0160	1 440 000	-
BENDOR	BENDOR	00000320	00000	00024	0000	-		RESIDENTIAL PROPERTIES	SS SHELLEYGLEN UNIT 24	0.0160	1 440 000	-
BENDOR	BENDOR	00000320	00000	00025	0000	-		RESIDENTIAL PROPERTIES	SS SHELLEYGLEN UNIT 25	0.0160	1 440 000	-
BENDOR	BENDOR	00000320	00000	00026	0000	-		RESIDENTIAL PROPERTIES	SS SHELLEYGLEN UNIT 26	0.0159	1 430 000	-
BENDOR	BENDOR	00000320	00000	00027	0000	-		RESIDENTIAL PROPERTIES	SS SHELLEYGLEN UNIT 27	0.0160	1 440 000	-
BENDOR	BENDOR	00000320	00000	00028	0000	-		RESIDENTIAL PROPERTIES	SS SHELLEYGLEN UNIT 28	0.0160	1 440 000	-
BENDOR	BENDOR	00000320	00000	00029	0000	-		RESIDENTIAL PROPERTIES	SS SHELLEYGLEN UNIT 29	0.0160	1 440 000	-
BENDOR	BENDOR	00000320	00000	00030	0000	-		RESIDENTIAL PROPERTIES	SS SHELLEYGLEN UNIT 30	0.0160	1 440 000	-
BENDOR	BENDOR	00000320	00000	00031	0000	-		RESIDENTIAL PROPERTIES	SS SHELLEYGLEN UNIT 31	0.0139	1 250 000	-
BENDOR	BENDOR	00000320	00000	00032	0000	-		RESIDENTIAL PROPERTIES	SS SHELLEYGLEN UNIT 32	0.0160	1 310 000	-
BENDOR	BENDOR	00000320	00000	00033	0000	-		RESIDENTIAL PROPERTIES	SS SHELLEYGLEN UNIT 33	0.0159	1 430 000	-
BENDOR	BENDOR	00000320	00000	00034	0000	-		RESIDENTIAL PROPERTIES	SS SHELLEYGLEN UNIT 34	0.0161	1 450 000	-
BENDOR	BENDOR	00000321	00000	00000	0000	-		RESIDENTIAL PROPERTIES	MORRISSTRAAT 12	0.7420	0	-
BENDOR	BENDOR	00000321	00000	00001	0000	-		RESIDENTIAL PROPERTIES	SS HONEYDALE UNIT 1	0.0143	1 220 000	-
BENDOR	BENDOR	00000321	00000	00002	0000	-		RESIDENTIAL PROPERTIES	SS HONEYDALE UNIT 2	0.0143	1 220 000	-
BENDOR	BENDOR	00000321	00000	00003	0000	-		RESIDENTIAL PROPERTIES	SS HONEYDALE UNIT 3	0.0143	1 220 000	-
BENDOR	BENDOR	00000321	00000	00004	0000	-		RESIDENTIAL PROPERTIES	SS HONEYDALE UNIT 4	0.0144	1 220 000	-

Registered or other description of the property							Full Names of Owner(s)	Category determined in terms of Section 8 of the Act	Physical address of the property	Extent of the property (HA)	Market value of the property	Remarks
Town Allotment	Suburb	Erf Nr	Portion	Unit	Section							
BENDOR	BENDOR	00000321	00000	00005	0000	-		RESIDENTIAL PROPERTIES	SS HONEYDALE UNIT 5	0.0143	1 220 000	-
BENDOR	BENDOR	00000321	00000	00006	0000	-		RESIDENTIAL PROPERTIES	SS HONEYDALE UNIT 6	0.0143	1 220 000	-
BENDOR	BENDOR	00000321	00000	00007	0000	-		RESIDENTIAL PROPERTIES	SS HONEYDALE UNIT 7	0.0143	1 220 000	-
BENDOR	BENDOR	00000321	00000	00008	0000	-		RESIDENTIAL PROPERTIES	SS HONEYDALE UNIT 8	0.0155	1 320 000	-
BENDOR	BENDOR	00000321	00000	00009	0000	-		RESIDENTIAL PROPERTIES	SS HONEYDALE UNIT 9	0.0154	1 310 000	-
BENDOR	BENDOR	00000321	00000	00010	0000	-		RESIDENTIAL PROPERTIES	SS HONEYDALE UNIT 10	0.0155	1 320 000	-
BENDOR	BENDOR	00000321	00000	00011	0000	-		RESIDENTIAL PROPERTIES	SS HONEYDALE UNIT 11	0.0155	1 320 000	-
BENDOR	BENDOR	00000321	00000	00012	0000	-		RESIDENTIAL PROPERTIES	SS HONEYDALE UNIT 12	0.0155	1 320 000	-
BENDOR	BENDOR	00000322	00000	00000	0000	-		RESIDENTIAL PROPERTIES	SCHALKRYLAAN 63	0.7420	0	-
BENDOR	BENDOR	00000322	00000	00001	0000	-		RESIDENTIAL PROPERTIES	SS LENDALE UNIT 1	0.0166	1 490 000	-
BENDOR	BENDOR	00000322	00000	00002	0000	-		RESIDENTIAL PROPERTIES	SS LENDALE UNIT 2	0.0167	1 500 000	-
BENDOR	BENDOR	00000322	00000	00003	0000	-		RESIDENTIAL PROPERTIES	SS LENDALE UNIT 3	0.0168	1 510 000	-
BENDOR	BENDOR	00000322	00000	00004	0000	-		RESIDENTIAL PROPERTIES	SS LENDALE UNIT 4	0.0168	1 510 000	-
BENDOR	BENDOR	00000322	00000	00005	0000	-		RESIDENTIAL PROPERTIES	SS LENDALE UNIT 5	0.0167	1 500 000	-
BENDOR	BENDOR	00000322	00000	00006	0000	-		RESIDENTIAL PROPERTIES	SS LENDALE UNIT 6	0.0168	1 510 000	-
BENDOR	BENDOR	00000322	00000	00007	0000	-		RESIDENTIAL PROPERTIES	SS LENDALE UNIT 7	0.0167	1 500 000	-
BENDOR	BENDOR	00000322	00000	00008	0000	-		RESIDENTIAL PROPERTIES	SS LENDALE UNIT 8	0.0168	1 510 000	-
BENDOR	BENDOR	00000322	00000	00009	0000	-		RESIDENTIAL PROPERTIES	SS LENDALE UNIT 9	0.0168	1 510 000	-
BENDOR	BENDOR	00000322	00000	00010	0000	-		RESIDENTIAL PROPERTIES	SS LENDALE UNIT 10	0.0169	1 520 000	-
BENDOR	BENDOR	00000322	00000	00011	0000	-		RESIDENTIAL PROPERTIES	SS LENDALE UNIT 11	0.0169	1 520 000	-
BENDOR	BENDOR	00000322	00000	00012	0000	-		RESIDENTIAL PROPERTIES	SS LENDALE UNIT 12	0.0168	1 510 000	-
BENDOR	BENDOR	00000322	00000	00013	0000	-		RESIDENTIAL PROPERTIES	SS LENDALE UNIT 13	0.0168	1 510 000	-
BENDOR	BENDOR	00000325	00000	00000	0000	-		RESIDENTIAL PROPERTIES	MORRIS STREET 25	0.1599	2 690 000	-
BENDOR	BENDOR	00000326	00000	00000	0000	-		RESIDENTIAL PROPERTIES	MORRIS STREET 23	0.1587	2 200 000	-
BENDOR	BENDOR	00000327	00000	00000	0000	-		RESIDENTIAL PROPERTIES	MORRIS STREET 21	0.1416	2 450 000	-
BENDOR	BENDOR	00000328	00000	00000	0000	-		RESIDENTIAL PROPERTIES	MORRIS STREET 19	0.1718	2 440 000	-
BENDOR	BENDOR	00000329	00000	00000	0000	-		RESIDENTIAL PROPERTIES	BUYS STREET 15	0.2244	1 950 000	-
BENDOR	BENDOR	00000330	00000	00000	0000	-		RESIDENTIAL PROPERTIES	BUYS STREET 13	0.2019	2 260 000	-
BENDOR	BENDOR	00000331	00000	00000	0000	-		RESIDENTIAL PROPERTIES	BUYS STREET 11	0.1537	2 300 000	-
BENDOR	BENDOR	00000332	00000	00000	0000	-		RESIDENTIAL PROPERTIES	BUYS STREET 9	0.1396	2 110 000	-
BENDOR	BENDOR	00000333	00000	00000	0000	-		RESIDENTIAL PROPERTIES	BUYS STREET 7	0.1270	1 880 000	-
BENDOR	BENDOR	00000334	00000	00000	0000	-		RESIDENTIAL PROPERTIES	UITSPAN DRIVE 187	0.1586	2 090 000	-
BENDOR	BENDOR	00000335	00000	00000	0000	-		RESIDENTIAL PROPERTIES	UITSPAN DRIVE 189	0.1270	2 120 000	-
BENDOR	BENDOR	00000336	00000	00000	0000	-		RESIDENTIAL PROPERTIES	UITSPAN DRIVE 191	0.1396	2 600 000	-
BENDOR	BENDOR	00000337	00000	00000	0000	-		RESIDENTIAL PROPERTIES	UITSPAN DRIVE 193	0.1537	2 680 000	-
BENDOR	BENDOR	00000338	00000	00000	0000	-		RESIDENTIAL PROPERTIES	OUTSPAN DRIVE 195	0.2075	2 820 000	-

Registered or other description of the property							Full Names of Owner(s)	Category determined in terms of Section 8 of the Act	Physical address of the property	Extent of the property (HA)	Market value of the property	Remarks
Town Allotment	Suburb	Erf Nr	Portion	Unit	Section							
BENDOR	BENDOR	00000339	00000	00000	0000	-		RESIDENTIAL PROPERTIES	OUTSPAN DRIVE 197	0.1439	1 620 000	-
BENDOR	BENDOR	00000340	00000	00000	0000	-		RESIDENTIAL PROPERTIES	UITSPAN DRIVE 199	0.1413	2 290 000	-
BENDOR	BENDOR	00000341	00000	00000	0000	-		RESIDENTIAL PROPERTIES	UITSPAN DRIVE 201	0.1543	1 800 000	-
BENDOR	BENDOR	00000342	00000	00000	0000	-		RESIDENTIAL PROPERTIES	UITSPAN DRIVE 203	0.1585	2 320 000	-
BENDOR	BENDOR	00000343	00000	00000	0000	-		BUSINESS AND COMMERCIAL PROPERTIES	UITSPAN DRIVE 205	0.1961	4 750 000	CAPRIVI GUEST LODGE
BENDOR	BENDOR	00000344	00000	00000	0000	-		RESIDENTIAL PROPERTIES	DE WET DRIVE 387	0.1890	2 800 000	-
BENDOR	BENDOR	00000345	00000	00000	0000	-		RESIDENTIAL PROPERTIES	MORRIS STREET 27	0.1715	2 090 000	-
BENDOR	BENDOR	00000349	00000	00000	0000	-		RESIDENTIAL PROPERTIES	ANTON STREET 8	0.1779	2 280 000	-
BENDOR	BENDOR	00000349	00001	00000	0000	-		RESIDENTIAL PROPERTIES	ANTON STREET 8A	0.2563	2 320 000	-
BENDOR	BENDOR	00000350	00000	00000	0000	-		RESIDENTIAL PROPERTIES	SCHALK DRIVE 72	0.0890	2 480 000	-
BENDOR	BENDOR	00000350	00001	00000	0000	-		RESIDENTIAL PROPERTIES	SCHALKRYLAAN 72	0.0975	2 150 000	-
BENDOR	BENDOR	00000351	00000	00000	0000	-		RESIDENTIAL PROPERTIES	DE WETRYLAAN 367	0.2178	0	-
BENDOR	BENDOR	00000351	00000	00001	0000	-		RESIDENTIAL PROPERTIES	SS HIDDEN ELEGANCE UNIT 1	0.0162	1 540 000	-
BENDOR	BENDOR	00000351	00000	00002	0000	-		RESIDENTIAL PROPERTIES	SS HIDDEN ELEGANCE UNIT 2	0.0244	2 320 000	-
BENDOR	BENDOR	00000351	00000	00003	0000	-		RESIDENTIAL PROPERTIES	SS HIDDEN ELEGANCE UNIT 3	0.0213	2 020 000	-
BENDOR	BENDOR	00000351	00000	00004	0000	-		RESIDENTIAL PROPERTIES	SS HIDDEN ELEGANCE UNIT 4	0.0211	2 000 000	-
BENDOR	BENDOR	00000351	00000	00005	0000	-		RESIDENTIAL PROPERTIES	SS HIDDEN ELEGANCE UNIT 5	0.0209	1 990 000	-
BENDOR	BENDOR	00000351	00000	00006	0000	-		RESIDENTIAL PROPERTIES	SS HIDDEN ELEGANCE UNIT 6	0.0249	2 370 000	-
BENDOR	BENDOR	00000351	00000	00007	0000	-		RESIDENTIAL PROPERTIES	SS HIDDEN ELEGANCE UNIT 7	0.0181	1 720 000	-
BENDOR	BENDOR	00000351	00000	00008	0000	-		RESIDENTIAL PROPERTIES	SS HIDDEN ELEGANCE UNIT 8	0.0181	1 720 000	-
BENDOR	BENDOR	00000351	00000	00009	0000	-		RESIDENTIAL PROPERTIES	SS HIDDEN ELEGANCE UNIT 9	0.0180	1 710 000	-
BENDOR	BENDOR	00000351	00000	00010	0000	-		RESIDENTIAL PROPERTIES	SS HIDDEN ELEGANCE UNIT 10	0.0181	1 720 000	-
BENDOR	BENDOR	00000352	00000	00000	0000	-		RESIDENTIAL PROPERTIES	DE WET DRIVE 363	0.2340	3 340 000	-
BENDOR	BENDOR	00000353	00000	00000	0000	-		RESIDENTIAL PROPERTIES	CIRCLESTRAAT 7	0.2821	0	-
BENDOR	BENDOR	00000353	00000	00001	0000	-		RESIDENTIAL PROPERTIES	SS BENDOR CLOSE UNIT 1	0.0097	920 000	-
BENDOR	BENDOR	00000353	00000	00002	0000	-		RESIDENTIAL PROPERTIES	SS BENDOR CLOSE UNIT 2	0.0098	930 000	-
BENDOR	BENDOR	00000353	00000	00003	0000	-		RESIDENTIAL PROPERTIES	SS BENDOR CLOSE UNIT 3	0.0097	920 000	-
BENDOR	BENDOR	00000353	00000	00004	0000	-		RESIDENTIAL PROPERTIES	SS BENDOR CLOSE UNIT 4	0.0097	920 000	-
BENDOR	BENDOR	00000353	00000	00005	0000	-		RESIDENTIAL PROPERTIES	SS BENDOR CLOSE UNIT 5	0.0097	920 000	-
BENDOR	BENDOR	00000353	00000	00006	0000	-		RESIDENTIAL PROPERTIES	SS BENDOR CLOSE UNIT 6	0.0096	910 000	-
BENDOR	BENDOR	00000353	00000	00007	0000	-		RESIDENTIAL PROPERTIES	SS BENDOR CLOSE UNIT 7	0.0096	910 000	-
BENDOR	BENDOR	00000353	00000	00008	0000	-		RESIDENTIAL PROPERTIES	SS BENDOR CLOSE UNIT 8	0.0096	910 000	-
BENDOR	BENDOR	00000357	00000	00000	0000	-		RESIDENTIAL PROPERTIES	BENDOR DRIVE 129	0.0891	1 580 000	-
BENDOR	BENDOR	00000357	00001	00000	0000	-		RESIDENTIAL PROPERTIES	DE WETRYLAAN 349	0.0626	2 210 000	-
BENDOR	BENDOR	00000358	00000	00000	0000	-		RESIDENTIAL PROPERTIES	BENDOR DRIVE 127	0.1488	2 340 000	-
BENDOR	BENDOR	00000359	00000	00000	0000	-		RESIDENTIAL PROPERTIES	BENDOR DRIVE 125	0.1449	2 690 000	-

Registered or other description of the property							Full Names of Owner(s)	Category determined in terms of Section 8 of the Act	Physical address of the property	Extent of the property (HA)	Market value of the property	Remarks
Town Allotment	Suburb	Erf Nr	Portion	Unit	Section							
BENDOR	BENDOR	00000360	00000	00000	0000	-		RESIDENTIAL PROPERTIES	BENDOR DRIVE 123	0.1449	2 660 000	-
BENDOR	BENDOR	00000361	00000	00000	0000	-		RESIDENTIAL PROPERTIES	BENDOR DRIVE 121	0.1449	2 020 000	-
BENDOR	BENDOR	00000362	00000	00000	0000	-		RESIDENTIAL PROPERTIES	BENDOR DRIVE 119	0.1449	2 050 000	-
BENDOR	BENDOR	00000363	00000	00000	0000	-		RESIDENTIAL PROPERTIES	BENDOR DRIVE 117	0.1449	1 780 000	-
BENDOR	BENDOR	00000364	00000	00000	0000	-		RESIDENTIAL PROPERTIES	BENDOR DRIVE 115	0.1449	2 580 000	-
BENDOR	BENDOR	00000365	00000	00000	0000	-		RESIDENTIAL PROPERTIES	BENDOR DRIVE 113	0.1449	1 880 000	-
BENDOR	BENDOR	00000366	00000	00000	0000	-		RESIDENTIAL PROPERTIES	BENDOR DRIVE 111	0.1449	1 880 000	-
BENDOR	BENDOR	00000367	00000	00000	0000	-		RESIDENTIAL PROPERTIES	BENDOR DRIVE 109	0.1449	1 790 000	-
BENDOR	BENDOR	00000368	00000	00000	0000	-		RESIDENTIAL PROPERTIES	VAN NIEKERK STREET 2	0.1730	2 400 000	-
BENDOR	BENDOR	00000369	00000	00000	0000	-		RESIDENTIAL PROPERTIES	VAN NIEKERK STREET 6	0.1548	2 410 000	-
BENDOR	BENDOR	00000370	00000	00000	0000	-		RESIDENTIAL PROPERTIES	VAN NIEKERK STREET 10	0.1449	2 450 000	-
BENDOR	BENDOR	00000371	00000	00000	0000	-		RESIDENTIAL PROPERTIES	VAN NIEKERK STREET 12	0.1449	2 480 000	-
BENDOR	BENDOR	00000372	00000	00000	0000	-		RESIDENTIAL PROPERTIES	VAN NIEKERK STREET 14	0.1449	2 130 000	-
BENDOR	BENDOR	00000373	00000	00000	0000	-		RESIDENTIAL PROPERTIES	VAN NIEKERK STREET 16	0.1449	2 720 000	-
BENDOR	BENDOR	00000374	00000	00000	0000	-		RESIDENTIAL PROPERTIES	VAN NIEKERK STREET 18	0.1449	2 700 000	-
BENDOR	BENDOR	00000375	00000	00000	0000	-		RESIDENTIAL PROPERTIES	VAN NIEKERK STREET 20	0.1449	2 470 000	-
BENDOR	BENDOR	00000376	00000	00000	0000	-		RESIDENTIAL PROPERTIES	VAN NIEKERK STREET 22	0.1449	2 210 000	-
BENDOR	BENDOR	00000377	00000	00000	0000	-		RESIDENTIAL PROPERTIES	VAN NIEKERK STREET 24	0.1449	2 340 000	-
BENDOR	BENDOR	00000378	00000	00000	0000	-		BUSINESS AND COMMERCIAL PROPERTIES	VAN NIEKERK STREET 26	0.1449	5 660 000	VALUED WITH ERF 379 BENDOR
BENDOR	BENDOR	00000379	00000	00000	0000	-		BUSINESS AND COMMERCIAL PROPERTIES	VAN NIEKERK STREET 28	0.1861	0	VALUED WITH ERF 378 BENDOR
BENDOR	BENDOR	00000380	00000	00000	0000	-		RESIDENTIAL PROPERTIES	DE WET DRIVE 390	0.1679	2 570 000	-
BENDOR	BENDOR	00000381	00000	00000	0000	-		RESIDENTIAL PROPERTIES	DE WET DRIVE 388	0.1600	2 190 000	-
BENDOR	BENDOR	00000382	00000	00000	0000	-		RESIDENTIAL PROPERTIES	DE WET DRIVE 386	0.1600	2 750 000	-
BENDOR	BENDOR	00000383	00000	00000	0000	-		RESIDENTIAL PROPERTIES	DE WET DRIVE 384	0.1600	3 420 000	-
BENDOR	BENDOR	00000384	00000	00000	0000	-		RESIDENTIAL PROPERTIES	DE WET DRIVE 382	0.1600	2 780 000	-
BENDOR	BENDOR	00000385	00000	00000	0000	-		RESIDENTIAL PROPERTIES	DE WET DRIVE 380	0.1600	2 320 000	-
BENDOR	BENDOR	00000386	00000	00000	0000	-		RESIDENTIAL PROPERTIES	DE WET DRIVE 378	0.1682	2 720 000	-
BENDOR	BENDOR	00000387	00000	00000	0000	-		PUBLIC SERVICE PURPOSES	UITSPAN DRIVE 209	3.3615	3 700 000	-
BENDOR	BENDOR	00000388	00000	00000	0000	-		RESIDENTIAL PROPERTIES	UITSPAN DRIVE 223	0.1783	4 570 000	-
BENDOR	BENDOR	00000389	00000	00000	0000	-		RESIDENTIAL PROPERTIES	UITSPAN DRIVE 225	0.1791	2 160 000	-
BENDOR	BENDOR	00000390	00000	00000	0000	-		RESIDENTIAL PROPERTIES	UITSPAN DRIVE 227	0.1805	2 040 000	-
BENDOR	BENDOR	00000391	00000	00000	0000	-		RESIDENTIAL PROPERTIES	UITSPAN DRIVE 229	0.1152	1 870 000	-
BENDOR	BENDOR	00000391	00001	00000	0000	-		RESIDENTIAL PROPERTIES	OUTSPAN DRIVE 229A	0.0801	1 800 000	-
BENDOR	BENDOR	00000392	00000	00000	0000	-		RESIDENTIAL PROPERTIES	JOHAN STREET 4	0.1815	2 490 000	-
BENDOR	BENDOR	00000393	00000	00000	0000	-		RESIDENTIAL PROPERTIES	DE VILLIERS AVENUE 25	0.1783	2 610 000	-
BENDOR	BENDOR	00000394	00000	00000	0000	-		RESIDENTIAL PROPERTIES	DE VILLIERS AVENUE 23	0.1850	2 850 000	-

Registered or other description of the property							Full Names of Owner(s)	Category determined in terms of Section 8 of the Act	Physical address of the property	Extent of the property (HA)	Market value of the property	Remarks
Town Allotment	Suburb	Erf Nr	Portion	Unit	Section							
BENDOR	BENDOR	00000395	00000	00000	0000	-		RESIDENTIAL PROPERTIES	DE VILLIERS AVENUE 21	0.1670	2 160 000	-
BENDOR	BENDOR	00000396	00000	00000	0000	-		RESIDENTIAL PROPERTIES	DE VILLIERS AVENUE 19	0.1657	1 670 000	-
BENDOR	BENDOR	00000397	00000	00000	0000	-		RESIDENTIAL PROPERTIES	DE VILLIERS AVENUE 17	0.1906	2 360 000	-
BENDOR	BENDOR	00000398	00000	00000	0000	-		RESIDENTIAL PROPERTIES	DE WET DRIVE 366	0.1732	2 950 000	-
BENDOR	BENDOR	00000399	00000	00000	0000	-		RESIDENTIAL PROPERTIES	DE WET DRIVE 368	0.1500	2 760 000	-
BENDOR	BENDOR	00000400	00000	00000	0000	-		RESIDENTIAL PROPERTIES	DE WET DRIVE 370	0.1500	2 470 000	-
BENDOR	BENDOR	00000401	00000	00000	0000	-		RESIDENTIAL PROPERTIES	DE WET DRIVE 372	0.1500	2 100 000	-
BENDOR	BENDOR	00000402	00000	00000	0000	-		RESIDENTIAL PROPERTIES	DE WET DRIVE 374	0.1681	2 490 000	-
BENDOR	BENDOR	00000403	00000	00000	0000	-		RESIDENTIAL PROPERTIES	DE VILLIERS AVENUE 4	0.2228	1 990 000	-
BENDOR	BENDOR	00000404	00000	00000	0000	-		RESIDENTIAL PROPERTIES	DE VILLIERS AVENUE 6	0.1841	1 360 000	-
BENDOR	BENDOR	00000405	00000	00000	0000	-		RESIDENTIAL PROPERTIES	DE VILLIERS AVENUE 8	0.1924	2 710 000	-
BENDOR	BENDOR	00000406	00000	00000	0000	-		RESIDENTIAL PROPERTIES	DE VILLIERS AVENUE 10	0.1924	1 500 000	-
BENDOR	BENDOR	00000407	00000	00000	0000	-		RESIDENTIAL PROPERTIES	DE VILLIERS AVENUE 12	0.1871	1 960 000	-
BENDOR	BENDOR	00000408	00000	00000	0000	-		RESIDENTIAL PROPERTIES	DE VILLIERS AVENUE 16	0.1829	1 640 000	-
BENDOR	BENDOR	00000409	00000	00000	0000	-		RESIDENTIAL PROPERTIES	ADAM STREET 11	0.1337	2 860 000	-
BENDOR	BENDOR	00000410	00000	00000	0000	-		RESIDENTIAL PROPERTIES	LEONARD STREET 17	0.1303	2 460 000	-
BENDOR	BENDOR	00000411	00000	00000	0000	-		RESIDENTIAL PROPERTIES	LEONARD STREET 15	0.1753	1 680 000	-
BENDOR	BENDOR	00000412	00000	00000	0000	-		RESIDENTIAL PROPERTIES	LEONARD STREET 13	0.1660	2 600 000	-
BENDOR	BENDOR	00000413	00000	00000	0000	-		RESIDENTIAL PROPERTIES	LEONARD STREET 11	0.1636	1 570 000	-
BENDOR	BENDOR	00000414	00000	00000	0000	-		RESIDENTIAL PROPERTIES	LEONARD STREET 9	0.1868	2 390 000	-
BENDOR	BENDOR	00000415	00000	00000	0000	-		RESIDENTIAL PROPERTIES	LEONARD STREET 7	0.1974	2 240 000	-
BENDOR	BENDOR	00000416	00000	00000	0000	-		RESIDENTIAL PROPERTIES	LEONARD STREET 5	0.2104	2 900 000	-
BENDOR	BENDOR	00000417	00000	00000	0000	-		RESIDENTIAL PROPERTIES	LEONARD STREET 4	0.1368	2 450 000	-
BENDOR	BENDOR	00000418	00000	00000	0000	-		RESIDENTIAL PROPERTIES	GUY STREET 5	0.1302	1 790 000	-
BENDOR	BENDOR	00000419	00000	00000	0000	-		RESIDENTIAL PROPERTIES	GUY STREET 3	0.1302	1 830 000	-
BENDOR	BENDOR	00000420	00000	00000	0000	-		RESIDENTIAL PROPERTIES	VAN WAVEREN STREET 11	0.1368	2 480 000	-
BENDOR	BENDOR	00000421	00000	00000	0000	-		RESIDENTIAL PROPERTIES	VAN WAVEREN STREET 9	0.2515	2 820 000	-
BENDOR	BENDOR	00000422	00000	00000	0000	-		RESIDENTIAL PROPERTIES	VAN WAVEREN STREET 7	0.1759	2 070 000	-
BENDOR	BENDOR	00000423	00000	00000	0000	-		RESIDENTIAL PROPERTIES	VAN WAVEREN STREET 5	0.1600	2 020 000	-
BENDOR	BENDOR	00000424	00000	00000	0000	-		RESIDENTIAL PROPERTIES	VAN WAVEREN STREET 3	0.1600	2 390 000	-
BENDOR	BENDOR	00000425	00000	00000	0000	-		RESIDENTIAL PROPERTIES	VAN WAVEREN STREET 1	0.1800	2 440 000	-
BENDOR	BENDOR	00000427	00000	00000	0000	-		RESIDENTIAL PROPERTIES	THE CRESCENT STREET 43	0.1550	1 580 000	-
BENDOR	BENDOR	00000428	00000	00000	0000	-		RESIDENTIAL PROPERTIES	THE CRESCENT STREET 41	0.1808	2 710 000	-
BENDOR	BENDOR	00000429	00000	00000	0000	-		RESIDENTIAL PROPERTIES	THE CRESCENT STREET 39	0.1743	1 700 000	-
BENDOR	BENDOR	00000430	00000	00000	0000	-		RESIDENTIAL PROPERTIES	THE CRESCENT STREET 37	0.2180	2 050 000	-
BENDOR	BENDOR	00000431	00000	00000	0000	-		RESIDENTIAL PROPERTIES	THE CRESCENT STREET 35	0.1226	2 020 000	-

Registered or other description of the property							Full Names of Owner(s)	Category determined in terms of Section 8 of the Act	Physical address of the property	Extent of the property (HA)	Market value of the property	Remarks
Town Allotment	Suburb	Erf Nr	Portion	Unit	Section							
BENDOR	BENDOR	00000431	00001	00000	0000	-		RESIDENTIAL PROPERTIES	THE CRESCENT DRIVE 35A	0.1061	930 000	-
BENDOR	BENDOR	00000432	00000	00000	0000	-		RESIDENTIAL PROPERTIES	THE CRESCENT STREET 31	0.1467	2 690 000	-
BENDOR	BENDOR	00000433	00000	00000	0000	-		RESIDENTIAL PROPERTIES	JAMIE STREET 3	0.1440	2 260 000	-
BENDOR	BENDOR	00000434	00000	00000	0000	-		RESIDENTIAL PROPERTIES	JAMIE STREET 5	0.1781	2 880 000	-
BENDOR	BENDOR	00000435	00000	00000	0000	-		RESIDENTIAL PROPERTIES	JAMIE STREET 7	0.1363	1 800 000	-
BENDOR	BENDOR	00000436	00000	00000	0000	-		RESIDENTIAL PROPERTIES	JAMIE STREET 9	0.1504	2 340 000	-
BENDOR	BENDOR	00000437	00000	00000	0000	-		RESIDENTIAL PROPERTIES	JAMIE STREET 11	0.1504	2 750 000	-
BENDOR	BENDOR	00000438	00000	00000	0000	-		RESIDENTIAL PROPERTIES	JAMIE STREET 13	0.1504	2 320 000	-
BENDOR	BENDOR	00000439	00000	00000	0000	-		RESIDENTIAL PROPERTIES	JAMIE STREET 15	0.1504	2 630 000	-
BENDOR	BENDOR	00000440	00000	00000	0000	-		RESIDENTIAL PROPERTIES	JAMIE STREET 17	0.1504	1 860 000	-
BENDOR	BENDOR	00000441	00000	00000	0000	-		RESIDENTIAL PROPERTIES	JAMIE STREET 19	0.1652	2 570 000	-
BENDOR	BENDOR	00000442	00000	00000	0000	-		RESIDENTIAL PROPERTIES	JAMIE STREET 21	0.2312	2 540 000	-
BENDOR	BENDOR	00000443	00000	00000	0000	-		RESIDENTIAL PROPERTIES	THE CRESCENT STREET 3	0.1472	3 840 000	-
BENDOR	BENDOR	00000444	00000	00000	0000	-		RESIDENTIAL PROPERTIES	THE CRESCENT STREET 1	0.1498	2 700 000	-
BENDOR	BENDOR	00000445	00000	00000	0000	-		RESIDENTIAL PROPERTIES	LEIGH AVENUE 19	0.1449	2 410 000	-
BENDOR	BENDOR	00000446	00000	00000	0000	-		RESIDENTIAL PROPERTIES	LEIGH AVENUE 17	0.1504	2 350 000	-
BENDOR	BENDOR	00000447	00000	00000	0000	-		RESIDENTIAL PROPERTIES	LEIGH AVENUE 15	0.1504	1 170 000	-
BENDOR	BENDOR	00000448	00000	00000	0000	-		RESIDENTIAL PROPERTIES	LEIGH AVENUE 13	0.1504	1 820 000	-
BENDOR	BENDOR	00000449	00000	00000	0000	-		RESIDENTIAL PROPERTIES	LEIGH AVENUE 11	0.1504	2 670 000	-
BENDOR	BENDOR	00000450	00000	00000	0000	-		RESIDENTIAL PROPERTIES	LEIGH AVENUE 9	0.1504	2 070 000	-
BENDOR	BENDOR	00000451	00000	00000	0000	-		RESIDENTIAL PROPERTIES	LEIGH AVENUE 7	0.2190	2 530 000	-
BENDOR	BENDOR	00000459	00000	00000	0000	-		RESIDENTIAL PROPERTIES	BENDORRYLAAN 135	0.1947	0	-
BENDOR	BENDOR	00000459	00000	00001	0000	-		RESIDENTIAL PROPERTIES	SS LEOPARD SHADOW UNIT 1	0.0154	1 390 000	-
BENDOR	BENDOR	00000459	00000	00002	0000	-		RESIDENTIAL PROPERTIES	SS LEOPARD SHADOW UNIT 2	0.0154	1 390 000	-
BENDOR	BENDOR	00000459	00000	00003	0000	-		RESIDENTIAL PROPERTIES	SS LEOPARD SHADOW UNIT 3	0.0154	1 390 000	-
BENDOR	BENDOR	00000459	00000	00004	0000	-		RESIDENTIAL PROPERTIES	SS LEOPARD SHADOW UNIT 4	0.0152	1 370 000	-
BENDOR	BENDOR	00000459	00000	00005	0000	-		RESIDENTIAL PROPERTIES	SS LEOPARD SHADOW UNIT 5	0.0150	1 350 000	-
BENDOR	BENDOR	00000459	00000	00006	0000	-		RESIDENTIAL PROPERTIES	SS LEOPARD SHADOW UNIT 6	0.0152	1 370 000	-
BENDOR	BENDOR	00000459	00000	00007	0000	-		RESIDENTIAL PROPERTIES	SS LEOPARD SHADOW UNIT 7	0.0156	1 400 000	-
BENDOR	BENDOR	00000462	00000	00000	0000	-		RESIDENTIAL PROPERTIES	DE WET DRIVE 350	0.1800	2 890 000	-
BENDOR	BENDOR	00000463	00000	00000	0000	-		RESIDENTIAL PROPERTIES	DE WET DRIVE 352	0.1600	1 780 000	-
BENDOR	BENDOR	00000464	00000	00000	0000	-		RESIDENTIAL PROPERTIES	DE WET DRIVE 354	0.1600	1 980 000	-
BENDOR	BENDOR	00000465	00000	00000	0000	-		RESIDENTIAL PROPERTIES	DE WET DRIVE 356	0.1600	2 060 000	-
BENDOR	BENDOR	00000466	00000	00000	0000	-		RESIDENTIAL PROPERTIES	DE WET DRIVE 358	0.1600	2 390 000	-
BENDOR	BENDOR	00000467	00000	00000	0000	-		RESIDENTIAL PROPERTIES	DE WET DRIVE 360	0.2794	2 810 000	-
BENDOR	BENDOR	00000468	00000	00000	0000	-		RESIDENTIAL PROPERTIES	DE WET DRIVE 362	0.2190	2 760 000	-

Registered or other description of the property							Full Names of Owner(s)	Category determined in terms of Section 8 of the Act	Physical address of the property	Extent of the property (HA)	Market value of the property	Remarks
Town Allotment	Suburb	Erf Nr	Portion	Unit	Section							
BENDOR	BENDOR	00000469	00000	00000	0000	-		RESIDENTIAL PROPERTIES	GUY STREET 4	0.1488	1 940 000	-
BENDOR	BENDOR	00000470	00000	00000	0000	-		RESIDENTIAL PROPERTIES	GUY STREET 6	0.1488	1 960 000	-
BENDOR	BENDOR	00000471	00000	00000	0000	-		RESIDENTIAL PROPERTIES	LEONARD STREET 8	0.1566	1 850 000	-
BENDOR	BENDOR	00000472	00000	00000	0000	-		RESIDENTIAL PROPERTIES	LEONARD STREET 10	0.2745	2 950 000	-
BENDOR	BENDOR	00000473	00000	00000	0000	-		RESIDENTIAL PROPERTIES	LEONARD STREET 12	0.2316	2 100 000	-
BENDOR	BENDOR	00000474	00000	00000	0000	-		RESIDENTIAL PROPERTIES	LEONARD STREET 14	0.1798	2 360 000	-
BENDOR	BENDOR	00000475	00000	00000	0000	-		RESIDENTIAL PROPERTIES	ADAM STREET 5	0.1528	1 950 000	-
BENDOR	BENDOR	00000476	00000	00000	0000	-		RESIDENTIAL PROPERTIES	ADAM STREET 3	0.1462	2 010 000	-
BENDOR	BENDOR	00000477	00000	00000	0000	-		RESIDENTIAL PROPERTIES	ADAM STREET 1	0.1528	2 360 000	-
BENDOR	BENDOR	00000478	00000	00000	0000	-		RESIDENTIAL PROPERTIES	VAN WAVEREN STREET 19	0.2429	2 660 000	-
BENDOR	BENDOR	00000479	00000	00000	0000	-		RESIDENTIAL PROPERTIES	VAN WAVEREN STREET 17	0.2323	2 910 000	-
BENDOR	BENDOR	00000480	00000	00000	0000	-		RESIDENTIAL PROPERTIES	VAN WAVEREN STREET 15	0.2451	2 960 000	-
BENDOR	BENDOR	00000481	00000	00000	0000	-		RESIDENTIAL PROPERTIES	GUY STREET 2	0.1566	2 280 000	-
BENDOR	BENDOR	00000482	00000	00000	0000	-		RESIDENTIAL PROPERTIES	BENTHEO STREET 3	0.1380	2 000 000	-
BENDOR	BENDOR	00000483	00000	00000	0000	-		RESIDENTIAL PROPERTIES	BENTHEO STREET 1	0.1454	1 440 000	-
BENDOR	BENDOR	00000484	00000	00000	0000	-		RESIDENTIAL PROPERTIES	THE CRESCENT STREET 28	0.1504	1 920 000	-
BENDOR	BENDOR	00000485	00000	00000	0000	-		RESIDENTIAL PROPERTIES	THE CRESCENT STREET 30	0.1457	2 230 000	-
BENDOR	BENDOR	00000486	00000	00000	0000	-		RESIDENTIAL PROPERTIES	THE CRESCENT STREET 32	0.1457	1 900 000	-
BENDOR	BENDOR	00000487	00000	00000	0000	-		RESIDENTIAL PROPERTIES	THE CRESCENT STREET 34	0.1792	1 880 000	-
BENDOR	BENDOR	00000487	00001	00000	0000	-		RESIDENTIAL PROPERTIES	DIE CRESCENTRYLAAN 34A	0.0814	720 000	-
BENDOR	BENDOR	00000488	00000	00000	0000	-		RESIDENTIAL PROPERTIES	THE CRESCENT STREET 36	0.2084	2 800 000	-
BENDOR	BENDOR	00000489	00000	00000	0000	-		RESIDENTIAL PROPERTIES	THE CRESCENT STREET 40	0.1604	1 940 000	-
BENDOR	BENDOR	00000490	00000	00000	0000	-		RESIDENTIAL PROPERTIES	THE CRESCENT STREET 42	0.1880	2 540 000	-
BENDOR	BENDOR	00000491	00000	00000	0000	-		RESIDENTIAL PROPERTIES	VAN WAVEREN STREET 4	0.1755	2 510 000	-
BENDOR	BENDOR	00000492	00000	00000	0000	-		RESIDENTIAL PROPERTIES	VAN WAVEREN STREET 10	0.1699	2 220 000	-
BENDOR	BENDOR	00000493	00000	00000	0000	-		RESIDENTIAL PROPERTIES	VAN WAVEREN STREET 12	0.1598	2 060 000	-
BENDOR	BENDOR	00000494	00000	00000	0000	-		RESIDENTIAL PROPERTIES	VAN WAVERENSTRAAT 14	0.1457	1 890 000	-
BENDOR	BENDOR	00000495	00000	00000	0000	-		RESIDENTIAL PROPERTIES	VAN WAVEREN STREET 16	0.1457	1 840 000	-
BENDOR	BENDOR	00000496	00000	00000	0000	-		RESIDENTIAL PROPERTIES	VAN WAVEREN STREET 18	0.1504	2 650 000	-
BENDOR	BENDOR	00000497	00000	00000	0000	-		RESIDENTIAL PROPERTIES	VAN WAVEREN STREET 20	0.1454	2 370 000	-
BENDOR	BENDOR	00000498	00000	00000	0000	-		RESIDENTIAL PROPERTIES	VAN WAVEREN STREET 23	0.1765	2 880 000	-
BENDOR	BENDOR	00000499	00000	00000	0000	-		RESIDENTIAL PROPERTIES	ADAM STREET 4	0.1672	2 460 000	-
BENDOR	BENDOR	00000500	00000	00000	0000	-		RESIDENTIAL PROPERTIES	ADAM STREET 6	0.2000	2 310 000	-
BENDOR	BENDOR	00000501	00000	00000	0000	-		RESIDENTIAL PROPERTIES	ADAM STREET 10	0.1821	2 370 000	-
BENDOR	BENDOR	00000502	00000	00000	0000	-		RESIDENTIAL PROPERTIES	DE VILLIERS AVENUE 18	0.1888	2 080 000	-
BENDOR	BENDOR	00000503	00000	00000	0000	-		RESIDENTIAL PROPERTIES	DE VILLIERS AVENUE 22	0.1047	2 780 000	-

Registered or other description of the property							Full Names of Owner(s)	Category determined in terms of Section 8 of the Act	Physical address of the property	Extent of the property (HA)	Market value of the property	Remarks
Town Allotment	Suburb	Erf Nr	Portion	Unit	Section							
BENDOR	BENDOR	00000503	00001	00000	0000	-		RESIDENTIAL PROPERTIES	DE VILLIERS AVENUE 22A	0.1138	2 530 000	-
BENDOR	BENDOR	00000504	00000	00000	0000	-		RESIDENTIAL PROPERTIES	DE VILLIERS AVENUE 24	0.1611	2 770 000	-
BENDOR	BENDOR	00000505	00000	00000	0000	-		RESIDENTIAL PROPERTIES	DE VILLIERS AVENUE 26	0.1569	2 590 000	-
BENDOR	BENDOR	00000506	00000	00000	0000	-		RESIDENTIAL PROPERTIES	DE VILLIERS AVENUE 28	0.1526	2 480 000	-
BENDOR	BENDOR	00000507	00000	00000	0000	-		RESIDENTIAL PROPERTIES	DE VILLIERS AVENUE 30	0.1483	1 820 000	-
BENDOR	BENDOR	00000508	00000	00000	0000	-		RESIDENTIAL PROPERTIES	DE VILLIERS AVENUE 32	0.1440	1 830 000	-
BENDOR	BENDOR	00000509	00000	00000	0000	-		RESIDENTIAL PROPERTIES	DE VILLIERS AVENUE 34	0.1766	2 220 000	-
BENDOR	BENDOR	00000510	00000	00000	0000	-		RESIDENTIAL PROPERTIES	VAN WAVEREN STREET 35	0.1628	2 550 000	-
BENDOR	BENDOR	00000511	00000	00000	0000	-		RESIDENTIAL PROPERTIES	VAN WAVEREN STREET 31	0.1979	1 950 000	-
BENDOR	BENDOR	00000512	00000	00000	0000	-		RESIDENTIAL PROPERTIES	VAN WAVEREN STREET 29	0.1588	2 780 000	-
BENDOR	BENDOR	00000513	00000	00000	0000	-		RESIDENTIAL PROPERTIES	VAN WAVEREN STREET 27	0.1673	1 890 000	-
BENDOR	BENDOR	00000514	00000	00000	0000	-		RESIDENTIAL PROPERTIES	VAN WAVEREN STREET 25	0.2967	2 620 000	-
BENDOR	BENDOR	00000515	00000	00000	0000	-		RESIDENTIAL PROPERTIES	MERINO STREET 1	0.1732	3 710 000	-
BENDOR	BENDOR	00000516	00000	00000	0000	-		RESIDENTIAL PROPERTIES	THE CRESCENT STREET 16	0.1741	2 580 000	-
BENDOR	BENDOR	00000517	00000	00000	0000	-		RESIDENTIAL PROPERTIES	THE CRESCENT STREET 18	0.1692	1 820 000	-
BENDOR	BENDOR	00000518	00000	00000	0000	-		RESIDENTIAL PROPERTIES	THE CRESCENT STREET 20	0.1643	2 610 000	-
BENDOR	BENDOR	00000519	00000	00000	0000	-		RESIDENTIAL PROPERTIES	THE CRESCENT STREET 22	0.1771	2 300 000	-
BENDOR	BENDOR	00000520	00000	00000	0000	-		RESIDENTIAL PROPERTIES	THE CRESCENT STREET 24	0.1390	2 040 000	-
BENDOR	BENDOR	00000521	00000	00000	0000	-		RESIDENTIAL PROPERTIES	BENTHEO STREET 4	0.1320	2 720 000	-
BENDOR	BENDOR	00000522	00000	00000	0000	-		RESIDENTIAL PROPERTIES	VAN WAVEREN STREET 22	0.1390	2 460 000	-
BENDOR	BENDOR	00000523	00000	00000	0000	-		RESIDENTIAL PROPERTIES	VAN WAVEREN STREET 24	0.1504	1 940 000	-
BENDOR	BENDOR	00000524	00000	00000	0000	-		RESIDENTIAL PROPERTIES	VAN WAVEREN STREET 26	0.1619	2 590 000	-
BENDOR	BENDOR	00000525	00000	00000	0000	-		RESIDENTIAL PROPERTIES	VAN WAVEREN STREET 28	0.1442	2 550 000	-
BENDOR	BENDOR	00000526	00000	00000	0000	-		RESIDENTIAL PROPERTIES	VAN WAVEREN STREET 30	0.1410	2 030 000	-
BENDOR	BENDOR	00000527	00000	00000	0000	-		RESIDENTIAL PROPERTIES	VAN WAVEREN STREET 32	0.1559	2 440 000	-
BENDOR	BENDOR	00000528	00000	00000	0000	-		RESIDENTIAL PROPERTIES	VAN WAVEREN STREET 34	0.1407	2 410 000	-
BENDOR	BENDOR	00000529	00000	00000	0000	-		RESIDENTIAL PROPERTIES	WIEHAHN STREET 25	0.1696	2 260 000	-
BENDOR	BENDOR	00000530	00000	00000	0000	-		RESIDENTIAL PROPERTIES	MERINO STREET 5	0.1543	2 000 000	-
BENDOR	BENDOR	00000531	00000	00000	0000	-		RESIDENTIAL PROPERTIES	WIEHAHN STREET 15	0.1536	1 350 000	-
BENDOR	BENDOR	00000532	00000	00000	0000	-		RESIDENTIAL PROPERTIES	WIEHAHN STREET 13	0.1536	1 350 000	-
BENDOR	BENDOR	00000533	00000	00000	0000	-		RESIDENTIAL PROPERTIES	WIEHAHN STREET 11	0.1632	2 750 000	-
BENDOR	BENDOR	00000534	00000	00000	0000	-		RESIDENTIAL PROPERTIES	WIEHAHN STREET 9	0.1796	2 950 000	-
BENDOR	BENDOR	00000534	00001	00000	0000	-		RESIDENTIAL PROPERTIES	WIEHAHN STREET 7	0.0898	790 000	-
BENDOR	BENDOR	00000535	00000	00000	0000	-		RESIDENTIAL PROPERTIES	WIEHAHN STREET 5	0.1408	1 240 000	-
BENDOR	BENDOR	00000536	00000	00000	0000	-		RESIDENTIAL PROPERTIES	WIEHAHN STREET 3	0.1408	2 870 000	-
BENDOR	BENDOR	00000537	00000	00000	0000	-		RESIDENTIAL PROPERTIES	LEIGH AVENUE 27	0.1672	1 470 000	-



CITY OF POLOKWANE
Valuation roll for the period 01 July 2024 - 30 June 2029



Registered or other description of the property							Full Names of Owner(s)	Category determined in terms of Section 8 of the Act	Physical address of the property	Extent of the property (HA)	Market value of the property	Remarks
Town Allotment	Suburb	Erf Nr	Portion	Unit	Section							
BENDOR	BENDOR	00000538	00000	00000	0000	-		RESIDENTIAL PROPERTIES	LEIGH AVENUE 25	0.1672	1 470 000	-
BENDOR	BENDOR	00000539	00000	00000	0000	-		RESIDENTIAL PROPERTIES	THE CRESCENT STREET 4	0.1408	2 890 000	-
BENDOR	BENDOR	00000540	00000	00000	0000	-		RESIDENTIAL PROPERTIES	THE CRESCENT STREET 6	0.0725	640 000	-
BENDOR	BENDOR	00000540	00001	00000	0000	-		RESIDENTIAL PROPERTIES	DIE CRESCENTRYLAAN 6	0.0727	640 000	-
BENDOR	BENDOR	00000541	00000	00000	0000	-		RESIDENTIAL PROPERTIES	THE CRESCENT STREET 8	0.1955	1 720 000	-
BENDOR	BENDOR	00000542	00000	00000	0000	-		RESIDENTIAL PROPERTIES	THE CRESCENT STREET 10	0.1536	1 780 000	-
BENDOR	BENDOR	00000543	00000	00000	0000	-		RESIDENTIAL PROPERTIES	THE CRESCENT STREET 12	0.1536	2 260 000	-
BENDOR	BENDOR	00000544	00000	00000	0000	-		RESIDENTIAL PROPERTIES	MERINO STREET 2	0.1533	2 440 000	-
BENDOR	BENDOR	00000545	00000	00000	0000	-		RESIDENTIAL PROPERTIES	MERINO STREET 4	0.1410	2 290 000	-
BENDOR	BENDOR	00000546	00000	00000	0000	-		RESIDENTIAL PROPERTIES	MERINO STREET 6	0.1533	1 810 000	-
BENDOR	BENDOR	00000547	00000	00000	0000	-		RESIDENTIAL PROPERTIES	DE VILLIERS AVENUE 40	0.2121	2 290 000	-
BENDOR	BENDOR	00000548	00000	00000	0000	-		RESIDENTIAL PROPERTIES	DE VILLIERS AVENUE 42	0.1687	2 230 000	-
BENDOR	BENDOR	00000551	00000	00000	0000	-		RESIDENTIAL PROPERTIES	HANNIE STREET 21	0.0724	640 000	-
BENDOR	BENDOR	00000551	00001	00000	0000	-		RESIDENTIAL PROPERTIES	HANNIESTRAAT -	0.0725	640 000	-
BENDOR	BENDOR	00000552	00000	00000	0000	-		RESIDENTIAL PROPERTIES	HANNIE STREET 19	0.1449	1 280 000	-
BENDOR	BENDOR	00000553	00000	00000	0000	-		RESIDENTIAL PROPERTIES	HANNIE STREET 17	0.1449	1 280 000	-
BENDOR	BENDOR	00000554	00000	00000	0000	-		MUNICIPAL PROPERTIES	HANNIE STREET 15	0.1449	1 280 000	-
BENDOR	BENDOR	00000555	00000	00000	0000	-		RESIDENTIAL PROPERTIES	HANNIE STREET 13	0.1590	1 400 000	-
BENDOR	BENDOR	00000556	00000	00000	0000	-		RESIDENTIAL PROPERTIES	HANNIE STREET 11	0.1578	1 390 000	-
BENDOR	BENDOR	00000557	00000	00000	0000	-		RESIDENTIAL PROPERTIES	HANNIE STREET 9	0.0704	620 000	-
BENDOR	BENDOR	00000557	00001	00000	0000	-		RESIDENTIAL PROPERTIES	BENDOR 557	0.0704	620 000	-
BENDOR	BENDOR	00000558	00000	00000	0000	-		RESIDENTIAL PROPERTIES	HANNIE STREET 5	0.1408	2 050 000	-
BENDOR	BENDOR	00000559	00000	00000	0000	-		RESIDENTIAL PROPERTIES	HANNIE STREET 3	0.1408	1 240 000	-
BENDOR	BENDOR	00000560	00000	00000	0000	-		RESIDENTIAL PROPERTIES	HANNIE STREET 1	0.0836	740 000	-
BENDOR	BENDOR	00000560	00001	00000	0000	-		RESIDENTIAL PROPERTIES	BENDOR 560	0.0836	740 000	-
BENDOR	BENDOR	00000561	00000	00000	0000	-		RESIDENTIAL PROPERTIES	WIEHAHN STREET 2	0.1672	1 470 000	-
BENDOR	BENDOR	00000562	00000	00000	0000	-		RESIDENTIAL PROPERTIES	WIEHAHN STREET 4	0.1408	2 930 000	-
BENDOR	BENDOR	00000563	00000	00000	0000	-		RESIDENTIAL PROPERTIES	WIEHAHN STREET 6	0.1408	1 240 000	-
BENDOR	BENDOR	00000564	00000	00000	0000	-		RESIDENTIAL PROPERTIES	WIEHAHN STREET 8	0.1617	1 420 000	-
BENDOR	BENDOR	00000565	00000	00000	0000	-		RESIDENTIAL PROPERTIES	WIEHAHN STREET 10	0.0863	760 000	-
BENDOR	BENDOR	00000565	00001	00000	0000	-		RESIDENTIAL PROPERTIES	WIEHAHNSTRAAT 10	0.0706	2 970 000	-
BENDOR	BENDOR	00000566	00000	00000	0000	-		RESIDENTIAL PROPERTIES	WIEHAHN STREET 12	0.0727	640 000	-
BENDOR	BENDOR	00000566	00001	00000	0000	-		MUNICIPAL PROPERTIES	BENDOR 566	0.0727	640 000	-
BENDOR	BENDOR	00000567	00000	00000	0000	-		MUNICIPAL PROPERTIES	WIEHAHN STREET 14	0.1449	1 280 000	-
BENDOR	BENDOR	00000568	00000	00000	0000	-		RESIDENTIAL PROPERTIES	WIEHAHN STREET 16	0.1449	1 560 000	-
BENDOR	BENDOR	00000569	00000	00000	0000	-		RESIDENTIAL PROPERTIES	WIEHAHN STREET 18	0.1449	2 680 000	-

Registered or other description of the property							Full Names of Owner(s)	Category determined in terms of Section 8 of the Act	Physical address of the property	Extent of the property (HA)	Market value of the property	Remarks
Town Allotment	Suburb	Erf Nr	Portion	Unit	Section							
BENDOR	BENDOR	00000570	00000	00000	0000	-		RESIDENTIAL PROPERTIES	WIEHAHN STREET 20	0.1449	1 850 000	-
BENDOR	BENDOR	00000571	00000	00000	0000	-		RESIDENTIAL PROPERTIES	WIEHAHN STREET 22	0.1636	2 390 000	-
BENDOR	BENDOR	00000572	00000	00000	0000	-		RESIDENTIAL PROPERTIES	WIEHAHN STREET 24	0.2247	2 580 000	-
BENDOR	BENDOR	00000573	00000	00000	0000	-		RESIDENTIAL PROPERTIES	WIEHAHN STREET 26	0.2153	2 530 000	-
BENDOR	BENDOR	00000574	00000	00000	0000	-		RESIDENTIAL PROPERTIES	DE VILLIERS AVENUE 53	0.1787	2 740 000	-
BENDOR	BENDOR	00000575	00000	00000	0000	-		RESIDENTIAL PROPERTIES	DE VILLIERS AVENUE 47	0.1645	1 750 000	-
BENDOR	BENDOR	00000576	00000	00000	0000	-		RESIDENTIAL PROPERTIES	DE VILLIERS AVENUE 45	0.1504	3 890 000	-
BENDOR	BENDOR	00000577	00000	00000	0000	-		RESIDENTIAL PROPERTIES	DE VILLIERS AVENUE 43	0.1457	2 050 000	-
BENDOR	BENDOR	00000578	00000	00000	0000	-		RESIDENTIAL PROPERTIES	DE VILLIERS AVENUE 41	0.1457	2 100 000	-
BENDOR	BENDOR	00000579	00000	00000	0000	-		RESIDENTIAL PROPERTIES	DE VILLIERS AVENUE 39	0.1457	2 240 000	-
BENDOR	BENDOR	00000580	00000	00000	0000	-		RESIDENTIAL PROPERTIES	DE VILLIERS AVENUE 37	0.1457	2 720 000	-
BENDOR	BENDOR	00000581	00000	00000	0000	-		RESIDENTIAL PROPERTIES	DE VILLIERS AVENUE 35	0.1584	1 860 000	-
BENDOR	BENDOR	00000582	00000	00000	0000	-		RESIDENTIAL PROPERTIES	DE VILLIERS AVENUE 33	0.1434	2 280 000	-
BENDOR	BENDOR	00000583	00000	00000	0000	-		RESIDENTIAL PROPERTIES	DE VILLIERS AVENUE 31	0.1422	2 190 000	-
BENDOR	BENDOR	00000584	00000	00000	0000	-		RESIDENTIAL PROPERTIES	DE VILLIERS AVENUE 29	0.1409	2 130 000	-
BENDOR	BENDOR	00000586	00000	00000	0000	-		RESIDENTIAL PROPERTIES	JOHAN STREET 3	0.1593	2 030 000	-
BENDOR	BENDOR	00000587	00000	00000	0000	-		RESIDENTIAL PROPERTIES	UITSPAN DRIVE 237	0.1381	2 310 000	-
BENDOR	BENDOR	00000588	00000	00000	0000	-		RESIDENTIAL PROPERTIES	UITSPAN DRIVE 239	0.1397	3 330 000	-
BENDOR	BENDOR	00000589	00000	00000	0000	-		RESIDENTIAL PROPERTIES	OUTSPAN DRIVE 241	0.1412	0	-
BENDOR	BENDOR	00000589	00000	00001	0000	-		RESIDENTIAL PROPERTIES	SS BOSCH PLACE UNIT 1	0.0242	1 690 000	-
BENDOR	BENDOR	00000589	00000	00002	0000	-		RESIDENTIAL PROPERTIES	SS BOSCH PLACE UNIT 2	0.0235	1 650 000	-
BENDOR	BENDOR	00000590	00000	00000	0000	-		RESIDENTIAL PROPERTIES	UITSPAN DRIVE 243	0.1569	2 470 000	-
BENDOR	BENDOR	00000591	00000	00000	0000	-		RESIDENTIAL PROPERTIES	UITSPAN DRIVE 245	0.1457	2 440 000	-
BENDOR	BENDOR	00000592	00000	00000	0000	-		RESIDENTIAL PROPERTIES	UITSPAN DRIVE 247	0.1457	2 200 000	-
BENDOR	BENDOR	00000593	00000	00000	0000	-		RESIDENTIAL PROPERTIES	UITSPAN DRIVE 249	0.1457	2 520 000	-
BENDOR	BENDOR	00000594	00000	00000	0000	-		RESIDENTIAL PROPERTIES	UITSPAN DRIVE 251	0.1457	2 440 000	-
BENDOR	BENDOR	00000595	00000	00000	0000	-		RESIDENTIAL PROPERTIES	UITSPAN DRIVE 253	0.1504	2 500 000	-
BENDOR	BENDOR	00000596	00000	00000	0000	-		RESIDENTIAL PROPERTIES	UITSPAN DRIVE 255	0.1645	2 650 000	-
BENDOR	BENDOR	00000597	00000	00000	0000	-		RESIDENTIAL PROPERTIES	UITSPAN DRIVE 257	0.1969	2 840 000	-
BENDOR	BENDOR	00000598	00000	00000	0000	-		MUNICIPAL PROPERTIES	SHELLY DRIVE 181	0.1487	1 310 000	-
BENDOR	BENDOR	00000599	00000	00000	0000	-		MUNICIPAL PROPERTIES	SHELLY DRIVE 179	0.0784	690 000	-
BENDOR	BENDOR	00000599	00001	00000	0000	-		RESIDENTIAL PROPERTIES	SHELLY DRIVE 27	0.0744	650 000	-
BENDOR	BENDOR	00000600	00000	00000	0000	-		RESIDENTIAL PROPERTIES	SHELLY DRIVE 177	0.1510	1 330 000	-
BENDOR	BENDOR	00000601	00000	00000	0000	-		RESIDENTIAL PROPERTIES	SHELLY DRIVE 175	0.1647	1 450 000	-
BENDOR	BENDOR	00000602	00000	00000	0000	-		RESIDENTIAL PROPERTIES	SHELLY DRIVE 173	0.1684	1 480 000	-
BENDOR	BENDOR	00000603	00000	00000	0000	-		RESIDENTIAL PROPERTIES	SHELLY DRIVE 171	0.1609	1 420 000	-



CITY OF POLOKWANE
Valuation roll for the period 01 July 2024 - 30 June 2029



Registered or other description of the property							Full Names of Owner(s)	Category determined in terms of Section 8 of the Act	Physical address of the property	Extent of the property (HA)	Market value of the property	Remarks
Town Allotment	Suburb	Erf Nr	Portion	Unit	Section							
BENDOR	BENDOR	00000604	00000	00000	0000	-		RESIDENTIAL PROPERTIES	SHELLY DRIVE 169	0.1453	1 280 000	-
BENDOR	BENDOR	00000605	00000	00000	0000	-		MUNICIPAL PROPERTIES	SHELLY DRIVE 167	0.0748	660 000	-
BENDOR	BENDOR	00000605	00001	00000	0000	-		RESIDENTIAL PROPERTIES	SHELLY DRIVE 15	0.0756	670 000	-
BENDOR	BENDOR	00000606	00000	00000	0000	-		RESIDENTIAL PROPERTIES	SHELLY DRIVE 165	0.1551	1 360 000	-
BENDOR	BENDOR	00000607	00000	00000	0000	-		MUNICIPAL PROPERTIES	SHELLY DRIVE 163	0.0797	700 000	-
BENDOR	BENDOR	00000607	00001	00000	0000	-		RESIDENTIAL PROPERTIES	SHELLY DRIVE 11	0.0754	2 630 000	-
BENDOR	BENDOR	00000608	00000	00000	0000	-		RESIDENTIAL PROPERTIES	SHELLY DRIVE 161	0.1551	1 360 000	-
BENDOR	BENDOR	00000609	00000	00000	0000	-		RESIDENTIAL PROPERTIES	SHELLY DRIVE 159	0.0921	810 000	-
BENDOR	BENDOR	00000609	00001	00000	0000	-		RESIDENTIAL PROPERTIES	SHELLY DRIVE 7	0.0800	880 000	-
BENDOR	BENDOR	00000610	00000	00000	0000	-		RESIDENTIAL PROPERTIES	HANNIE STREET 2	0.1721	1 510 000	-
BENDOR	BENDOR	00000611	00000	00000	0000	-		RESIDENTIAL PROPERTIES	HANNIE STREET 4	0.0797	700 000	-
BENDOR	BENDOR	00000611	00001	00000	0000	-		RESIDENTIAL PROPERTIES	HANNIE STREET 4A	0.0754	800 000	-
BENDOR	BENDOR	00000612	00000	00000	0000	-		MUNICIPAL PROPERTIES	HANNIE STREET 6	0.1551	1 360 000	-
BENDOR	BENDOR	00000613	00000	00000	0000	-		MUNICIPAL PROPERTIES	HANNIE STREET 8	0.1551	1 360 000	-
BENDOR	BENDOR	00000614	00000	00000	0000	-		RESIDENTIAL PROPERTIES	HANNIE STREET 10	0.1588	1 630 000	-
BENDOR	BENDOR	00000615	00000	00000	0000	-		RESIDENTIAL PROPERTIES	HANNIE STREET 12	0.1079	950 000	-
BENDOR	BENDOR	00000615	00001	00000	0000	-		RESIDENTIAL PROPERTIES	BENDOR 615	0.1120	990 000	-
BENDOR	BENDOR	00000616	00000	00000	0000	-		RESIDENTIAL PROPERTIES	HANNIE STREET 14	0.1640	1 440 000	-
BENDOR	BENDOR	00000616	00001	00000	0000	-		RESIDENTIAL PROPERTIES	BENDOR 616	0.0821	720 000	-
BENDOR	BENDOR	00000617	00000	00000	0000	-		RESIDENTIAL PROPERTIES	HANNIE STREET 16	0.1031	910 000	-
BENDOR	BENDOR	00000617	00001	00000	0000	-		RESIDENTIAL PROPERTIES	BENDOR 617	0.0822	720 000	-
BENDOR	BENDOR	00000618	00000	00000	0000	-		RESIDENTIAL PROPERTIES	HANNIE STREET 18	0.0960	840 000	-
BENDOR	BENDOR	00000618	00001	00000	0000	-		RESIDENTIAL PROPERTIES	HANNIESTRAAT 6	0.1217	800 000	-
BENDOR	BENDOR	00000619	00000	00000	0000	-		RESIDENTIAL PROPERTIES	HANNIE STREET 20	0.2429	1 600 000	-
BENDOR	BENDOR	00000620	00000	00000	0000	-		MUNICIPAL PROPERTIES	HANNIE STREET 22	0.2213	1 950 000	-
BENDOR	BENDOR	00000621	00000	00000	0000	-		RESIDENTIAL PROPERTIES	HANNIESTRAAT 12	0.0996	880 000	-
BENDOR	BENDOR	00000621	00001	00000	0000	-		RESIDENTIAL PROPERTIES	HANNIE STREET 24	0.1008	890 000	-
BENDOR	BENDOR	00000622	00000	00000	0000	-		MUNICIPAL PROPERTIES	HANNIE STREET 26	0.1852	1 630 000	-
BENDOR	BENDOR	00000623	00000	00000	0000	-		RESIDENTIAL PROPERTIES	DE VILLIERS AVENUE 48	0.2039	1 790 000	-
BENDOR	BENDOR	00000624	00000	00000	0000	-		RESIDENTIAL PROPERTIES	DE VILLIERS AVENUE 52	0.1985	1 750 000	-
BENDOR	BENDOR	00000625	00000	00000	0000	-		RESIDENTIAL PROPERTIES	DE VILLIERS AVENUE 54	0.2049	1 800 000	-
BENDOR	BENDOR	00000626	00000	00000	0000	-		RESIDENTIAL PROPERTIES	DE VILLIERS AVENUE 56	0.1533	2 420 000	-
BENDOR	BENDOR	00000627	00000	00000	0000	-		RESIDENTIAL PROPERTIES	UITSPAN DRIVE 263	0.1598	2 460 000	-
BENDOR	BENDOR	00000628	00000	00000	0000	-		RESIDENTIAL PROPERTIES	UITSPAN DRIVE 265	0.1832	1 610 000	-
BENDOR	BENDOR	00000647	00000	00000	0000	-		RESIDENTIAL PROPERTIES	LEIGH AVENUE 26	0.0790	700 000	-
BENDOR	BENDOR	00000647	00001	00000	0000	-		RESIDENTIAL PROPERTIES	LEIGH AVENUE 26A	0.0846	740 000	-



CITY OF POLOKWANE
Valuation roll for the period 01 July 2024 - 30 June 2029



Registered or other description of the property							Full Names of Owner(s)	Category determined in terms of Section 8 of the Act	Physical address of the property	Extent of the property (HA)	Market value of the property	Remarks
Town Allotment	Suburb	Erf Nr	Portion	Unit	Section							
BENDOR	BENDOR	00000648	00000	00000	0000	-		MUNICIPAL PROPERTIES	LEIGH AVENUE 28	0.0975	860 000	-
BENDOR	BENDOR	00000648	00001	00000	0000	-		RESIDENTIAL PROPERTIES	LEIGH AVENUE 28A	0.0851	830 000	-
BENDOR	BENDOR	00000649	00000	00000	0000	-		RESIDENTIAL PROPERTIES	LEIGH AVENUE 30	0.0882	780 000	-
BENDOR	BENDOR	00000649	00001	00000	0000	-		RESIDENTIAL PROPERTIES	LEIGH AVENUE 30A	0.0750	660 000	-
BENDOR	BENDOR	00000652	00000	00000	0000	-		MUNICIPAL PROPERTIES	LEIGH AVENUE 36	0.0964	850 000	-
BENDOR	BENDOR	00000652	00001	00000	0000	-		RESIDENTIAL PROPERTIES	LEIGH AVENUE 36A	0.0754	660 000	-
BENDOR	BENDOR	00000653	00000	00000	0000	-		RESIDENTIAL PROPERTIES	LEIGH AVENUE 38	0.1768	1 560 000	-
BENDOR	BENDOR	00000654	00000	00000	0000	-		RESIDENTIAL PROPERTIES	SHELLY DRIVE 155	0.1786	1 570 000	-
BENDOR	BENDOR	00000659	00000	00000	0000	-		MUNICIPAL PROPERTIES	PARK STREET 8	0.1354	1 190 000	-
BENDOR	BENDOR	00000660	00000	00000	0000	-		MUNICIPAL PROPERTIES	PARK STREET 9	0.0882	780 000	-
BENDOR	BENDOR	00000660	00001	00000	0000	-		RESIDENTIAL PROPERTIES	PARK STREET 10	0.0750	660 000	-
BENDOR	BENDOR	00000661	00000	00000	0000	-		RESIDENTIAL PROPERTIES	PARK STREET 11	0.1561	1 370 000	-
BENDOR	BENDOR	00000662	00000	00000	0000	-		RESIDENTIAL PROPERTIES	PARK STREET 12	0.2074	1 830 000	-
BENDOR	BENDOR	00000664	00000	00000	0000	-		RESIDENTIAL PROPERTIES	KING STREET 2	0.1782	1 570 000	-
BENDOR	BENDOR	00000665	00000	00000	0000	-		RESIDENTIAL PROPERTIES	KING STREET 4	0.0960	2 850 000	-
BENDOR	BENDOR	00000665	00001	00000	0000	-		MUNICIPAL PROPERTIES	KING STREET 4A	0.0891	780 000	-
BENDOR	BENDOR	00000666	00000	00000	0000	-		RESIDENTIAL PROPERTIES	KING STREET 6	0.1562	1 370 000	-
BENDOR	BENDOR	00000667	00000	00000	0000	-		RESIDENTIAL PROPERTIES	KING STREET 8	0.1798	2 420 000	-
BENDOR	BENDOR	00000668	00000	00000	0000	-		RESIDENTIAL PROPERTIES	BENDOR DRIVE 161	0.0832	730 000	-
BENDOR	BENDOR	00000668	00001	00000	0000	-		RESIDENTIAL PROPERTIES	BENDORRYLAAN 161	0.0925	810 000	-
BENDOR	BENDOR	00000669	00000	00000	0000	-		RESIDENTIAL PROPERTIES	BENDOR DRIVE 159	0.2506	1 650 000	-
BENDOR	BENDOR	00000670	00000	00000	0000	-		RESIDENTIAL PROPERTIES	BENDOR DRIVE 157	0.2388	1 580 000	-
BENDOR	BENDOR	00000671	00000	00000	0000	-		RESIDENTIAL PROPERTIES	BENDOR DRIVE 155	0.2253	1 490 000	-
BENDOR	BENDOR	00000672	00000	00000	0000	-		MUNICIPAL PROPERTIES	BENDOR DRIVE 153	0.0908	800 000	-
BENDOR	BENDOR	00000672	00001	00000	0000	-		RESIDENTIAL PROPERTIES	BENDORRYLAAN 153	0.1119	980 000	-
BENDOR	BENDOR	00000673	00000	00000	0000	-		RESIDENTIAL PROPERTIES	BENDOR DRIVE 151	0.3902	7 680 000	-
BENDOR	BENDOR	00000674	00000	00000	0000	-		RESIDENTIAL PROPERTIES	BENDOR DRIVE 1	0.1816	1 600 000	-
BENDOR	BENDOR	00000675	00000	00000	0000	-		RESIDENTIAL PROPERTIES	BENDOR DRIVE 4	0.2456	1 620 000	-
BENDOR	BENDOR	00000676	00000	00000	0000	-		RESIDENTIAL PROPERTIES	LEIGH AVENUE 8	0.1651	6 390 000	-
BENDOR	BENDOR	00000677	00000	00000	0000	-		RESIDENTIAL PROPERTIES	LEIGH AVENUE 14	0.0905	800 000	-
BENDOR	BENDOR	00000677	00001	00000	0000	-		RESIDENTIAL PROPERTIES	LEIGHLAAN 14	0.0727	2 370 000	-
BENDOR	BENDOR	00000678	00000	00000	0000	-		RESIDENTIAL PROPERTIES	LEIGH AVENUE 16	0.1749	1 350 000	-
BENDOR	BENDOR	00000679	00000	00000	0000	-		RESIDENTIAL PROPERTIES	LEIGH AVENUE 18	0.1865	1 440 000	-
BENDOR	BENDOR	00000680	00000	00000	0000	-		RESIDENTIAL PROPERTIES	LEIGH AVENUE 20	0.1982	3 670 000	-
BENDOR	BENDOR	00000681	00000	00000	0000	-		MUNICIPAL PROPERTIES	LEIGH AVENUE 22	0.2239	1 480 000	-
BENDOR	BENDOR	00000682	00000	00000	0000	-		RESIDENTIAL PROPERTIES	LEIGH AVENUE 24	0.2087	1 380 000	-

Registered or other description of the property							Full Names of Owner(s)	Category determined in terms of Section 8 of the Act	Physical address of the property	Extent of the property (HA)	Market value of the property	Remarks
Town Allotment	Suburb	Erf Nr	Portion	Unit	Section							
BENDOR	BENDOR	00000683	00000	00000	0000	-		MUNICIPAL PROPERTIES	PARKSTRAAT -	0.1524	84 000	-
BENDOR	BENDOR	00000685	00000	00000	0000	-		MUNICIPAL PROPERTIES	PARK PARK	2.4102	1 330 000	-
BENDOR	BENDOR	00000686	00000	00000	0000	-		MUNICIPAL PROPERTIES	MORRISSTR PARK/TOMMY -	1.6324	900 000	-
BENDOR	BENDOR	00000687	00001	00000	0000	-		PRIVATE OPEN SPACE	OUTSPAN DRIVE 202	0.1058	840 000	VALUED WITH ERF 3456 BENDOR
BENDOR	BENDOR	00000687	00002	00000	0000	-		RESIDENTIAL PROPERTIES	OUTSPAN DRIVE 200	0.0757	2 160 000	-
BENDOR	BENDOR	00000687	00003	00000	0000	-		RESIDENTIAL PROPERTIES	OUTSPAN DRIVE 198	0.0803	2 510 000	-
BENDOR	BENDOR	00000687	00004	00000	0000	-		RESIDENTIAL PROPERTIES	OUTSPAN DRIVE 196	0.0733	650 000	-
BENDOR	BENDOR	00000687	00005	00000	0000	-		RESIDENTIAL PROPERTIES	OUTSPAN DRIVE 194A	0.0773	680 000	-
BENDOR	BENDOR	00000687	00006	00000	0000	-		RESIDENTIAL PROPERTIES	OUTSPAN DRIVE 194	0.0772	2 250 000	-
BENDOR	BENDOR	00000687	00007	00000	0000	-		RESIDENTIAL PROPERTIES	OUTSPAN DRIVE 192A	0.0146	0	VALUED WITH ERF 3449 BENDOR
BENDOR	BENDOR	00000687	00008	00000	0000	-		RESIDENTIAL PROPERTIES	OUTSPAN DRIVE 192	0.0738	2 310 000	-
BENDOR	BENDOR	00000687	00009	00000	0000	-		RESIDENTIAL PROPERTIES	OUTSPAN DRIVE 190A	0.0757	2 250 000	-
BENDOR	BENDOR	00000687	00010	00000	0000	-		RESIDENTIAL PROPERTIES	OUTSPAN DRIVE 190	0.0744	2 620 000	-
BENDOR	BENDOR	00000687	00011	00000	0000	-		RESIDENTIAL PROPERTIES	OUTSPAN DRIVE 188A	0.0117	0	VALUED WITH ERF 3450 BENDOR
BENDOR	BENDOR	00000687	00012	00000	0000	-		RESIDENTIAL PROPERTIES	OUTSPAN DRIVE 188	0.0963	2 800 000	-
BENDOR	BENDOR	00000687	00013	00000	0000	-		PRIVATE OPEN SPACE	OUTSPAN DRIVE 186	0.0487	1 000	-
BENDOR	BENDOR	00000687	00014	00000	0000	-		RESIDENTIAL PROPERTIES	OUTSPAN DRIVE 184	0.0561	0	VALUED WITH ERF 3457 BENDOR
BENDOR	BENDOR	00000687	00015	00000	0000	-		RESIDENTIAL PROPERTIES	OUTSPAN DRIVE 182	0.0469	0	VALUED WITH ERF 3458 BENDOR
BENDOR	BENDOR	00000687	00016	00000	0000	-		RESIDENTIAL PROPERTIES	OUTSPAN DRIVE 180	0.0457	0	VALUED WITH ERF 3459 BENDOR
BENDOR	BENDOR	00000687	00017	00000	0000	-		RESIDENTIAL PROPERTIES	OUTSPAN DRIVE 178A	0.0223	0	VALUED WITH ERF 3460 BENDOR
BENDOR	BENDOR	00000687	00018	00000	0000	-		RESIDENTIAL PROPERTIES	OUTSPAN DRIVE 178	0.0044	0	VALUED WITH ERF 3461 BENDOR
BENDOR	BENDOR	00000688	00000	00000	0000	-		MUNICIPAL PROPERTIES	BENDOR 688	0.4889	270 000	-
BENDOR	BENDOR	00000689	00000	00000	0000	-		MUNICIPAL PROPERTIES	BENDOR 689	0.2316	130 000	-
BENDOR	BENDOR	00000690	00000	00000	0000	-		RESIDENTIAL PROPERTIES	KATHLEEN DRIVE 83	0.2860	2 520 000	-
BENDOR	BENDOR	00000691	00000	00000	0000	-		MUNICIPAL PROPERTIES	DE WET DRIVE 353	0.6876	380 000	-
BENDOR	BENDOR	00000692	00000	00000	0000	-		RESIDENTIAL PROPERTIES	SCHALK DRIVE 19	0.3893	4 570 000	-
BENDOR	BENDOR	00000692	00001	00000	0000	-		RESIDENTIAL PROPERTIES	GARY STREET 2	0.1304	2 150 000	-
BENDOR	BENDOR	00000692	00002	00000	0000	-		RESIDENTIAL PROPERTIES	GARY STREET 4	0.1235	2 160 000	-
BENDOR	BENDOR	00000692	00003	00000	0000	-		RESIDENTIAL PROPERTIES	SCHALK DRIVE 23	0.1562	2 000 000	-
BENDOR	BENDOR	00000693	00000	00000	0000	-		RESIDENTIAL PROPERTIES	BEN FLEUR ROAD 2	0.6181	4 670 000	-
BENDOR	BENDOR	00000756	00000	00000	0000	-		RESIDENTIAL PROPERTIES	ARNOTHA DRIVE 92	0.2014	2 800 000	-
BENDOR	BENDOR	00000756	00001	00000	0000	-		RESIDENTIAL PROPERTIES	ARNOTHA DRIVE 88	0.1460	2 450 000	VALUED WITH PTN 2 OF ERF 756 BENDOR
BENDOR	BENDOR	00000756	00002	00000	0000	-		RESIDENTIAL PROPERTIES	ARNOTHA STREET 88A	0.0097	0	VALUED WITH PTN 1 OF ERF 756 BENDOR
BENDOR	BENDOR	00000756	00003	00000	0000	-		RESIDENTIAL PROPERTIES	ARNOTHA STREET 88A	0.0639	1 420 000	-
BENDOR	BENDOR	00000776	00000	00000	0000	-		PLACES OF WORSHIP	ANTON STREET 6	1.0243	7 080 000	NG KERK VAN TRANSVAAL-BENDORPARK
BENDOR	BENDOR	00000777	00000	00000	0000	-		RESIDENTIAL PROPERTIES	SCHALK DRIVE 67	1.7532	0	-



CITY OF POLOKWANE

Valuation roll for the period 01 July 2024 - 30 June 2029



Registered or other description of the property							Full Names of Owner(s)	Category determined in terms of Section 8 of the Act	Physical address of the property	Extent of the property (HA)	Market value of the property	Remarks
Town Allotment	Suburb	Erf Nr	Portion	Unit	Section							
BENDOR	BENDOR	00000777	00000	00001	0000	-		RESIDENTIAL PROPERTIES	SS BENDOR GARDENS UNIT 1	0.0078	860 000	-
BENDOR	BENDOR	00000777	00000	00002	0000	-		RESIDENTIAL PROPERTIES	SS BENDOR GARDENS UNIT 2	0.0063	690 000	-
BENDOR	BENDOR	00000777	00000	00003	0000	-		RESIDENTIAL PROPERTIES	SS BENDOR GARDENS UNIT 3	0.0063	690 000	-
BENDOR	BENDOR	00000777	00000	00004	0000	-		RESIDENTIAL PROPERTIES	SS BENDOR GARDENS UNIT 4	0.0078	860 000	-
BENDOR	BENDOR	00000777	00000	00005	0000	-		RESIDENTIAL PROPERTIES	SS BENDOR GARDENS UNIT 5	0.0078	860 000	-
BENDOR	BENDOR	00000777	00000	00006	0000	-		RESIDENTIAL PROPERTIES	SS BENDOR GARDENS UNIT 6	0.0078	860 000	-
BENDOR	BENDOR	00000777	00000	00007	0000	-		RESIDENTIAL PROPERTIES	SS BENDOR GARDENS UNIT 7	0.0078	860 000	-
BENDOR	BENDOR	00000777	00000	00008	0000	-		RESIDENTIAL PROPERTIES	SS BENDOR GARDENS UNIT 8	0.0062	680 000	-
BENDOR	BENDOR	00000777	00000	00009	0000	-		RESIDENTIAL PROPERTIES	SS BENDOR GARDENS UNIT 9	0.0062	680 000	-
BENDOR	BENDOR	00000777	00000	00010	0000	-		RESIDENTIAL PROPERTIES	SS BENDOR GARDENS UNIT 10	0.0077	850 000	-
BENDOR	BENDOR	00000777	00000	00011	0000	-		RESIDENTIAL PROPERTIES	SS BENDOR GARDENS UNIT 11	0.0078	860 000	-
BENDOR	BENDOR	00000777	00000	00012	0000	-		RESIDENTIAL PROPERTIES	SS BENDOR GARDENS UNIT 12	0.0078	860 000	-
BENDOR	BENDOR	00000777	00000	00013	0000	-		RESIDENTIAL PROPERTIES	SS BENDOR GARDENS UNIT 13	0.0077	850 000	-
BENDOR	BENDOR	00000777	00000	00014	0000	-		RESIDENTIAL PROPERTIES	SS BENDOR GARDENS UNIT 14	0.0078	860 000	-
BENDOR	BENDOR	00000777	00000	00015	0000	-		RESIDENTIAL PROPERTIES	SS BENDOR GARDENS UNIT 15	0.0078	860 000	-
BENDOR	BENDOR	00000777	00000	00016	0000	-		RESIDENTIAL PROPERTIES	SS BENDOR GARDENS UNIT 16	0.0078	860 000	-
BENDOR	BENDOR	00000777	00000	00017	0000	-		RESIDENTIAL PROPERTIES	SS BENDOR GARDENS UNIT 17	0.0079	870 000	-
BENDOR	BENDOR	00000777	00000	00018	0000	-		RESIDENTIAL PROPERTIES	SS BENDOR GARDENS UNIT 18	0.0063	690 000	-
BENDOR	BENDOR	00000777	00000	00019	0000	-		RESIDENTIAL PROPERTIES	SS BENDOR GARDENS UNIT 19	0.0063	690 000	-
BENDOR	BENDOR	00000777	00000	00020	0000	-		RESIDENTIAL PROPERTIES	SS BENDOR GARDENS UNIT 20	0.0062	680 000	-
BENDOR	BENDOR	00000777	00000	00021	0000	-		RESIDENTIAL PROPERTIES	SS BENDOR GARDENS UNIT 21	0.0063	690 000	-
BENDOR	BENDOR	00000777	00000	00022	0000	-		RESIDENTIAL PROPERTIES	SS BENDOR GARDENS UNIT 22	0.0078	860 000	-
BENDOR	BENDOR	00000777	00000	00023	0000	-		RESIDENTIAL PROPERTIES	SS BENDOR GARDENS UNIT 23	0.0078	860 000	-
BENDOR	BENDOR	00000777	00000	00024	0000	-		RESIDENTIAL PROPERTIES	SS BENDOR GARDENS UNIT 24	0.0078	860 000	-
BENDOR	BENDOR	00000777	00000	00025	0000	-		RESIDENTIAL PROPERTIES	SS BENDOR GARDENS UNIT 25	0.0078	860 000	-
BENDOR	BENDOR	00000777	00000	00026	0000	-		RESIDENTIAL PROPERTIES	SS BENDOR GARDENS UNIT 26	0.0077	850 000	-
BENDOR	BENDOR	00000777	00000	00027	0000	-		RESIDENTIAL PROPERTIES	SS BENDOR GARDENS UNIT 27	0.0077	850 000	-
BENDOR	BENDOR	00000777	00000	00028	0000	-		RESIDENTIAL PROPERTIES	SS BENDOR GARDENS UNIT 28	0.0078	860 000	-
BENDOR	BENDOR	00000777	00000	00029	0000	-		RESIDENTIAL PROPERTIES	SS BENDOR GARDENS UNIT 29	0.0063	690 000	-
BENDOR	BENDOR	00000777	00000	00030	0000	-		RESIDENTIAL PROPERTIES	SS BENDOR GARDENS UNIT 30	0.0063	690 000	-
BENDOR	BENDOR	00000777	00000	00031	0000	-		RESIDENTIAL PROPERTIES	SS BENDOR GARDENS UNIT 31	0.0078	860 000	-
BENDOR	BENDOR	00000777	00000	00032	0000	-		RESIDENTIAL PROPERTIES	SS BENDOR GARDENS UNIT 32	0.0063	690 000	-
BENDOR	BENDOR	00000777	00000	00033	0000	-		RESIDENTIAL PROPERTIES	SS BENDOR GARDENS UNIT 33	0.0078	860 000	-
BENDOR	BENDOR	00000777	00000	00034	0000	-		RESIDENTIAL PROPERTIES	SS BENDOR GARDENS UNIT 34	0.0078	860 000	-
BENDOR	BENDOR	00000777	00000	00035	0000	-		RESIDENTIAL PROPERTIES	SS BENDOR GARDENS UNIT 35	0.0063	690 000	-
BENDOR	BENDOR	00000777	00000	00036	0000	-		RESIDENTIAL PROPERTIES	SS BENDOR GARDENS UNIT 36	0.0062	680 000	-



CITY OF POLOKWANE

Valuation roll for the period 01 July 2024 - 30 June 2029



Registered or other description of the property							Full Names of Owner(s)	Category determined in terms of Section 8 of the Act	Physical address of the property	Extent of the property (HA)	Market value of the property	Remarks
Town Allotment	Suburb	Erf Nr	Portion	Unit	Section							
BENDOR	BENDOR	00000777	00000	00037	0000	-		RESIDENTIAL PROPERTIES	SS BENDOR GARDENS UNIT 37	0.0063	690 000	-
BENDOR	BENDOR	00000777	00000	00038	0000	-		RESIDENTIAL PROPERTIES	SS BENDOR GARDENS UNIT 38	0.0078	860 000	-
BENDOR	BENDOR	00000777	00000	00039	0000	-		RESIDENTIAL PROPERTIES	SS BENDOR GARDENS UNIT 39	0.0063	690 000	-
BENDOR	BENDOR	00000777	00000	00040	0000	-		RESIDENTIAL PROPERTIES	SS BENDOR GARDENS UNIT 40	0.0063	690 000	-
BENDOR	BENDOR	00000777	00000	00041	0000	-		RESIDENTIAL PROPERTIES	SS BENDOR GARDENS UNIT 41	0.0063	690 000	-
BENDOR	BENDOR	00000777	00000	00042	0000	-		RESIDENTIAL PROPERTIES	SS BENDOR GARDENS UNIT 42	0.0063	690 000	-
BENDOR	BENDOR	00000777	00000	00043	0000	-		RESIDENTIAL PROPERTIES	SS BENDOR GARDENS UNIT 43	0.0063	690 000	-
BENDOR	BENDOR	00000777	00000	00044	0000	-		RESIDENTIAL PROPERTIES	SS BENDOR GARDENS UNIT 44	0.0063	690 000	-
BENDOR	BENDOR	00000777	00000	00045	0000	-		RESIDENTIAL PROPERTIES	SS BENDOR GARDENS UNIT 45	0.0063	690 000	-
BENDOR	BENDOR	00000777	00000	00046	0000	-		RESIDENTIAL PROPERTIES	SS BENDOR GARDENS UNIT 46	0.0063	690 000	-
BENDOR	BENDOR	00000777	00000	00047	0000	-		RESIDENTIAL PROPERTIES	SS BENDOR GARDENS UNIT 47	0.0078	860 000	-
BENDOR	BENDOR	00000777	00000	00048	0000	-		RESIDENTIAL PROPERTIES	SS BENDOR GARDENS UNIT 48	0.0063	690 000	-
BENDOR	BENDOR	00000777	00000	00049	0000	-		RESIDENTIAL PROPERTIES	SS BENDOR GARDENS UNIT 49	0.0063	690 000	-
BENDOR	BENDOR	00000777	00000	00050	0000	-		RESIDENTIAL PROPERTIES	SS BENDOR GARDENS UNIT 50	0.0078	860 000	-
BENDOR	BENDOR	00000777	00000	00051	0000	-		RESIDENTIAL PROPERTIES	SS BENDOR GARDENS UNIT 51	0.0078	860 000	-
BENDOR	BENDOR	00000777	00000	00052	0000	-		RESIDENTIAL PROPERTIES	SS BENDOR GARDENS UNIT 52	0.0078	860 000	-
BENDOR	BENDOR	00000777	00000	00053	0000	-		RESIDENTIAL PROPERTIES	SS BENDOR GARDENS UNIT 53	0.0063	690 000	-
BENDOR	BENDOR	00000777	00000	00054	0000	-		RESIDENTIAL PROPERTIES	SS BENDOR GARDENS UNIT 54	0.0063	690 000	-
BENDOR	BENDOR	00000777	00000	00055	0000	-		RESIDENTIAL PROPERTIES	SS BENDOR GARDENS UNIT 55	0.0063	690 000	-
BENDOR	BENDOR	00000777	00000	00056	0000	-		RESIDENTIAL PROPERTIES	SS BENDOR GARDENS UNIT 56	0.0063	690 000	-
BENDOR	BENDOR	00000777	00000	00057	0000	-		RESIDENTIAL PROPERTIES	SS BENDOR GARDENS UNIT 57	0.0078	860 000	-
BENDOR	BENDOR	00000777	00000	00058	0000	-		RESIDENTIAL PROPERTIES	SS BENDOR GARDENS UNIT 58	0.0078	860 000	-
BENDOR	BENDOR	00000777	00000	00059	0000	-		RESIDENTIAL PROPERTIES	SS BENDOR GARDENS UNIT 59	0.0063	690 000	-
BENDOR	BENDOR	00000777	00000	00060	0000	-		RESIDENTIAL PROPERTIES	SS BENDOR GARDENS UNIT 60	0.0063	690 000	-
BENDOR	BENDOR	00000777	00000	00061	0000	-		RESIDENTIAL PROPERTIES	SS BENDOR GARDENS UNIT 61	0.0063	690 000	-
BENDOR	BENDOR	00000777	00000	00062	0000	-		RESIDENTIAL PROPERTIES	SS BENDOR GARDENS UNIT 62	0.0063	690 000	-
BENDOR	BENDOR	00000777	00000	00063	0000	-		RESIDENTIAL PROPERTIES	SS BENDOR GARDENS UNIT 63	0.0063	690 000	-
BENDOR	BENDOR	00000777	00000	00064	0000	-		RESIDENTIAL PROPERTIES	SS BENDOR GARDENS UNIT 64	0.0078	860 000	-
BENDOR	BENDOR	00000777	00000	00065	0000	-		RESIDENTIAL PROPERTIES	SS BENDOR GARDENS UNIT 65	0.0080	880 000	-
BENDOR	BENDOR	00000777	00000	00066	0000	-		RESIDENTIAL PROPERTIES	SS BENDOR GARDENS UNIT 66	0.0078	860 000	-
BENDOR	BENDOR	00000777	00000	00067	0000	-		RESIDENTIAL PROPERTIES	SS BENDOR GARDENS UNIT 67	0.0078	860 000	-
BENDOR	BENDOR	00000777	00000	00068	0000	-		RESIDENTIAL PROPERTIES	SS BENDOR GARDENS UNIT 68	0.0078	860 000	-
BENDOR	BENDOR	00000777	00000	00069	0000	-		RESIDENTIAL PROPERTIES	SS BENDOR GARDENS UNIT 69	0.0079	870 000	-
BENDOR	BENDOR	00000777	00000	00070	0000	-		RESIDENTIAL PROPERTIES	SS BENDOR GARDENS UNIT 70	0.0078	860 000	-
BENDOR	BENDOR	00000777	00000	00071	0000	-		RESIDENTIAL PROPERTIES	SS BENDOR GARDENS UNIT 71	0.0078	860 000	-
BENDOR	BENDOR	00000777	00000	00072	0000	-		RESIDENTIAL PROPERTIES	SS BENDOR GARDENS UNIT 72	0.0078	860 000	-



CITY OF POLOKWANE
Valuation roll for the period 01 July 2024 - 30 June 2029



Registered or other description of the property							Full Names of Owner(s)	Category determined in terms of Section 8 of the Act	Physical address of the property	Extent of the property (HA)	Market value of the property	Remarks
Town Allotment	Suburb	Erf Nr	Portion	Unit	Section							
BENDOR	BENDOR	00000777	00000	00073	0000	-		RESIDENTIAL PROPERTIES	SS BENDOR GARDENS UNIT 73	0.0063	690 000	-
BENDOR	BENDOR	00000777	00000	00074	0000	-		RESIDENTIAL PROPERTIES	SS BENDOR GARDENS UNIT 74	0.0078	860 000	-
BENDOR	BENDOR	00000777	00000	00075	0000	-		RESIDENTIAL PROPERTIES	SS BENDOR GARDENS UNIT 75	0.0078	860 000	-
BENDOR	BENDOR	00000777	00000	00076	0000	-		RESIDENTIAL PROPERTIES	SS BENDOR GARDENS UNIT 76	0.0078	0	-
BENDOR	BENDOR	00000777	00000	00077	0000	-		RESIDENTIAL PROPERTIES	SS BENDOR GARDENS UNIT 77	0.0079	870 000	-
BENDOR	BENDOR	00000777	00000	00078	0000	-		RESIDENTIAL PROPERTIES	SS BENDOR GARDENS UNIT 78	0.0063	690 000	-
BENDOR	BENDOR	00000777	00000	00079	0000	-		RESIDENTIAL PROPERTIES	SS BENDOR GARDENS UNIT 79	0.0063	690 000	-
BENDOR	BENDOR	00000777	00000	00080	0000	-		RESIDENTIAL PROPERTIES	SS BENDOR GARDENS UNIT 80	0.0062	680 000	-
BENDOR	BENDOR	00000777	00000	00081	0000	-		RESIDENTIAL PROPERTIES	SS BENDOR GARDENS UNIT 81	0.0078	860 000	-
BENDOR	BENDOR	00000777	00000	00082	0000	-		RESIDENTIAL PROPERTIES	SS BENDOR GARDENS UNIT 82	0.0078	860 000	-
BENDOR	BENDOR	00000777	00003	00000	0000	-		RESIDENTIAL PROPERTIES	MORRIS STREET 16	0.4741	0	-
BENDOR	BENDOR	00000777	00003	00001	0000	-		RESIDENTIAL PROPERTIES	SS SCHABIE PARK UNIT 1	0.0083	910 000	-
BENDOR	BENDOR	00000777	00003	00002	0000	-		RESIDENTIAL PROPERTIES	SS SCHABIE PARK UNIT 2	0.0082	900 000	-
BENDOR	BENDOR	00000777	00003	00003	0000	-		RESIDENTIAL PROPERTIES	SS SCHABIE PARK UNIT 3	0.0083	910 000	-
BENDOR	BENDOR	00000777	00003	00004	0000	-		RESIDENTIAL PROPERTIES	SS SCHABIE PARK UNIT 4	0.0082	900 000	-
BENDOR	BENDOR	00000777	00003	00005	0000	-		RESIDENTIAL PROPERTIES	SS SCHABIE PARK UNIT 5	0.0082	900 000	-
BENDOR	BENDOR	00000777	00003	00006	0000	-		RESIDENTIAL PROPERTIES	SS SCHABIE PARK UNIT 6	0.0083	910 000	-
BENDOR	BENDOR	00000777	00003	00007	0000	-		RESIDENTIAL PROPERTIES	SS SCHABIE PARK UNIT 7	0.0082	900 000	-
BENDOR	BENDOR	00000777	00003	00008	0000	-		RESIDENTIAL PROPERTIES	SS SCHABIE PARK UNIT 8	0.0083	910 000	-
BENDOR	BENDOR	00000777	00003	00009	0000	-		RESIDENTIAL PROPERTIES	SS SCHABIE PARK UNIT 9	0.0083	910 000	-
BENDOR	BENDOR	00000777	00003	00010	0000	-		RESIDENTIAL PROPERTIES	SS SCHABIE PARK UNIT 10	0.0082	900 000	-
BENDOR	BENDOR	00000777	00003	00011	0000	-		RESIDENTIAL PROPERTIES	SS SCHABIE PARK UNIT 11	0.0082	900 000	-
BENDOR	BENDOR	00000777	00003	00012	0000	-		RESIDENTIAL PROPERTIES	SS SCHABIE PARK UNIT 12	0.0082	900 000	-
BENDOR	BENDOR	00000777	00003	00013	0000	-		RESIDENTIAL PROPERTIES	SS SCHABIE PARK UNIT 13	0.0083	910 000	-
BENDOR	BENDOR	00000777	00003	00014	0000	-		RESIDENTIAL PROPERTIES	SS SCHABIE PARK UNIT 14	0.0082	900 000	-
BENDOR	BENDOR	00000777	00003	00015	0000	-		RESIDENTIAL PROPERTIES	SS SCHABIE PARK UNIT 15	0.0082	900 000	-
BENDOR	BENDOR	00000777	00003	00016	0000	-		RESIDENTIAL PROPERTIES	SS SCHABIE PARK UNIT 16	0.0082	900 000	-
BENDOR	BENDOR	00000777	00003	00017	0000	-		RESIDENTIAL PROPERTIES	SS SCHABIE PARK UNIT 17	0.0082	900 000	-
BENDOR	BENDOR	00000777	00003	00018	0000	-		RESIDENTIAL PROPERTIES	SS SCHABIE PARK UNIT 18	0.0082	900 000	-
BENDOR	BENDOR	00000777	00003	00019	0000	-		RESIDENTIAL PROPERTIES	SS SCHABIE PARK UNIT 19	0.0082	900 000	-
BENDOR	BENDOR	00000777	00003	00020	0000	-		RESIDENTIAL PROPERTIES	SS SCHABIE PARK UNIT 20	0.0082	900 000	-
BENDOR	BENDOR	00000777	00004	00000	0000	-		BUSINESS AND COMMERCIAL PROPERTIES	DE WET DRIVE 371	0.9724	0	-
BENDOR	BENDOR	00000777	00004	00001	0000	-		BUSINESS AND COMMERCIAL PROPERTIES	SS BENDOR SHOPPING CENTRE UNIT 1	0.0055	630 000	-
BENDOR	BENDOR	00000777	00004	00002	0000	-		BUSINESS AND COMMERCIAL PROPERTIES	SS BENDOR SHOPPING CENTRE UNIT 2	0.0055	630 000	-
BENDOR	BENDOR	00000777	00004	00003	0000	-		BUSINESS AND COMMERCIAL PROPERTIES	SS BENDOR SHOPPING CENTRE UNIT 3	0.0056	640 000	-
BENDOR	BENDOR	00000777	00004	00004	0000	-		BUSINESS AND COMMERCIAL PROPERTIES	SS BENDOR SHOPPING CENTRE UNIT 4	0.0055	630 000	-

Registered or other description of the property							Full Names of Owner(s)	Category determined in terms of Section 8 of the Act	Physical address of the property	Extent of the property (HA)	Market value of the property	Remarks
Town Allotment	Suburb	Erf Nr	Portion	Unit	Section							
BENDOR	BENDOR	00000777	00004	00005	0000	-		BUSINESS AND COMMERCIAL PROPERTIES	SS BENDOR SHOPPING CENTRE UNIT 5	0.0053	610 000	-
BENDOR	BENDOR	00000777	00004	00006	0000	-		BUSINESS AND COMMERCIAL PROPERTIES	SS BENDOR SHOPPING CENTRE UNIT 6	0.0147	1 580 000	-
BENDOR	BENDOR	00000777	00004	00007	0000	-		BUSINESS AND COMMERCIAL PROPERTIES	SS BENDOR SHOPPING CENTRE UNIT 7	0.0058	670 000	-
BENDOR	BENDOR	00000777	00004	00008	0000	-		BUSINESS AND COMMERCIAL PROPERTIES	SS BENDOR SHOPPING CENTRE UNIT 8	0.0058	670 000	-
BENDOR	BENDOR	00000777	00004	00009	0000	-		BUSINESS AND COMMERCIAL PROPERTIES	SS BENDOR SHOPPING CENTRE UNIT 9	0.0058	670 000	-
BENDOR	BENDOR	00000777	00004	00010	0000	-		BUSINESS AND COMMERCIAL PROPERTIES	SS BENDOR SHOPPING CENTRE UNIT 10	0.0192	2 070 000	-
BENDOR	BENDOR	00000777	00004	00011	0000	-		BUSINESS AND COMMERCIAL PROPERTIES	SS BENDOR SHOPPING CENTRE UNIT 11	0.0147	1 580 000	-
BENDOR	BENDOR	00000777	00004	00012	0000	-		BUSINESS AND COMMERCIAL PROPERTIES	SS BENDOR SHOPPING CENTRE UNIT 12	0.0028	320 000	-
BENDOR	BENDOR	00000777	00004	00013	0000	-		BUSINESS AND COMMERCIAL PROPERTIES	SS BENDOR SHOPPING CENTRE UNIT 13	0.0052	600 000	-
BENDOR	BENDOR	00000777	00004	00014	0000	-		BUSINESS AND COMMERCIAL PROPERTIES	SS BENDOR SHOPPING CENTRE UNIT 14	0.0054	620 000	-
BENDOR	BENDOR	00000777	00004	00015	0000	-		BUSINESS AND COMMERCIAL PROPERTIES	SS BENDOR SHOPPING CENTRE UNIT 15	0.0798	6 870 000	-
BENDOR	BENDOR	00000777	00005	00000	0000	-		BUSINESS AND COMMERCIAL PROPERTIES	DE WET DRIVE 371	0.2419	0	-
BENDOR	BENDOR	00000777	00005	00001	0000	-		BUSINESS AND COMMERCIAL PROPERTIES	SS PRO LIMPOPO UNIT 1	0.0129	1 270 000	-
BENDOR	BENDOR	00000777	00005	00002	0000	-		BUSINESS AND COMMERCIAL PROPERTIES	SS PRO LIMPOPO UNIT 2	0.0129	1 270 000	-
BENDOR	BENDOR	00000777	00005	00003	0000	-		BUSINESS AND COMMERCIAL PROPERTIES	SS PRO LIMPOPO UNIT 3	0.0130	1 280 000	-
BENDOR	BENDOR	00000777	00005	00004	0000	-		BUSINESS AND COMMERCIAL PROPERTIES	SS PRO LIMPOPO UNIT 4	0.0130	1 280 000	-
BENDOR	BENDOR	00000777	00005	00005	0000	-		BUSINESS AND COMMERCIAL PROPERTIES	SS PRO LIMPOPO UNIT 5	0.0130	1 280 000	-
BENDOR	BENDOR	00000777	00005	00006	0000	-		BUSINESS AND COMMERCIAL PROPERTIES	SS PRO LIMPOPO UNIT 6	0.0130	1 280 000	-
BENDOR	BENDOR	00000777	00005	00007	0000	-		BUSINESS AND COMMERCIAL PROPERTIES	SS PRO LIMPOPO UNIT 7	0.0130	1 280 000	-
BENDOR	BENDOR	00000777	00005	00008	0000	-		BUSINESS AND COMMERCIAL PROPERTIES	SS PRO LIMPOPO UNIT 8	0.0130	1 280 000	-
BENDOR	BENDOR	00000777	00006	00000	0000	-		BUSINESS AND COMMERCIAL PROPERTIES	DE WET DRIVE 381	0.1175	8 460 000	-
BENDOR	BENDOR EXT 007	00000779	00000	00000	0000	-		RESIDENTIAL PROPERTIES	GENL MARITZ STREET 172	0.1327	1 960 000	-
BENDOR	BENDOR EXT 007	00000780	00000	00000	0000	-		RESIDENTIAL PROPERTIES	GENERAL WYNAND MALAN CRESCENT 1	0.1357	2 320 000	-
BENDOR	BENDOR EXT 007	00000781	00000	00000	0000	-		RESIDENTIAL PROPERTIES	GENERAL WYNAND MALAN CRESCENT 3	0.1383	1 960 000	-
BENDOR	BENDOR EXT 007	00000782	00000	00000	0000	-		RESIDENTIAL PROPERTIES	GENERAL WYNAND MALAN CRESCENT 5	0.1380	2 890 000	-
BENDOR	BENDOR EXT 007	00000783	00000	00000	0000	-		RESIDENTIAL PROPERTIES	GENERAL WYNAND MALAN CRESCENT 7	0.1380	2 490 000	-
BENDOR	BENDOR EXT 007	00000784	00000	00000	0000	-		RESIDENTIAL PROPERTIES	GENERAL WYNAND MALAN CRESCENT 9	0.1380	2 640 000	-
BENDOR	BENDOR EXT 007	00000785	00000	00000	0000	-		RESIDENTIAL PROPERTIES	GENERAL WYNAND MALAN CRESCENT 11	0.1562	2 910 000	-
BENDOR	BENDOR EXT 007	00000786	00000	00000	0000	-		RESIDENTIAL PROPERTIES	CILLIERS STREET 1	0.1890	3 240 000	-
BENDOR	BENDOR EXT 007	00000787	00000	00000	0000	-		RESIDENTIAL PROPERTIES	GENERAL CILLIERS STREET 3	0.1614	2 880 000	-
BENDOR	BENDOR EXT 007	00000788	00000	00000	0000	-		RESIDENTIAL PROPERTIES	GENERAL CILLIERS STREET 6	0.1799	2 800 000	-
BENDOR	BENDOR EXT 007	00000789	00000	00000	0000	-		RESIDENTIAL PROPERTIES	CILLIERS STREET 4	0.1661	2 190 000	-
BENDOR	BENDOR EXT 007	00000790	00000	00000	0000	-		RESIDENTIAL PROPERTIES	CILLIERS STREET 2	0.0956	2 640 000	-
BENDOR	BENDOR EXT 007	00000790	00001	00000	0000	-		RESIDENTIAL PROPERTIES	GENERAL WYNAND MALAN CRESCENT 15	0.0835	1 930 000	-
BENDOR	BENDOR EXT 007	00000791	00000	00000	0000	-		RESIDENTIAL PROPERTIES	GENERAL VAN DEVENTER STREET 3	0.0749	2 060 000	-
BENDOR	BENDOR EXT 007	00000791	00001	00000	0000	-		RESIDENTIAL PROPERTIES	GENERAL WYNAND MALAN CRESCENT 17	0.0786	2 250 000	-

Registered or other description of the property							Full Names of Owner(s)	Category determined in terms of Section 8 of the Act	Physical address of the property	Extent of the property (HA)	Market value of the property	Remarks
Town Allotment	Suburb	Erf Nr	Portion	Unit	Section							
BENDOR	BENDOR EXT 007	00000792	00000	00000	0000	-		RESIDENTIAL PROPERTIES	GENERAL DE LA REY STREET 120	0.1295	2 950 000	-
BENDOR	BENDOR EXT 007	00000793	00000	00000	0000	-		RESIDENTIAL PROPERTIES	GENERAL DE LA REY STREET 118	0.1210	2 440 000	-
BENDOR	BENDOR EXT 007	00000794	00000	00000	0000	-		RESIDENTIAL PROPERTIES	GENERAL DE LA REY STREET 116	0.1210	1 960 000	-
BENDOR	BENDOR EXT 007	00000795	00000	00000	0000	-		RESIDENTIAL PROPERTIES	GENERAL DE LA REY STREET 114	0.1210	2 080 000	-
BENDOR	BENDOR EXT 007	00000796	00000	00000	0000	-		RESIDENTIAL PROPERTIES	GENERAL DE LA REY STREET 112	0.1210	2 580 000	-
BENDOR	BENDOR EXT 007	00000797	00000	00000	0000	-		RESIDENTIAL PROPERTIES	GENERAL MARITZ STREET 150	0.1280	2 380 000	-
BENDOR	BENDOR EXT 007	00000798	00000	00000	0000	-		RESIDENTIAL PROPERTIES	GENERAL MARITZ STREET 152	0.1323	2 520 000	-
BENDOR	BENDOR EXT 007	00000799	00000	00000	0000	-		RESIDENTIAL PROPERTIES	GENERAL MARITZ STREET 154	0.1620	2 470 000	-
BENDOR	BENDOR EXT 007	00000800	00000	00000	0000	-		RESIDENTIAL PROPERTIES	GENL MARITZ STREET 156	0.1402	2 080 000	-
BENDOR	BENDOR EXT 007	00000801	00000	00000	0000	-		RESIDENTIAL PROPERTIES	GENERAL MARITZ STREET 158	0.1300	2 170 000	-
BENDOR	BENDOR EXT 007	00000802	00000	00000	0000	-		RESIDENTIAL PROPERTIES	GENERAL MARITZ STREET 160	0.1380	2 260 000	-
BENDOR	BENDOR EXT 007	00000803	00000	00000	0000	-		RESIDENTIAL PROPERTIES	GENERAL MARITZ STREET 162	0.1380	2 480 000	-
BENDOR	BENDOR EXT 007	00000804	00000	00000	0000	-		RESIDENTIAL PROPERTIES	GENL MARITZ STREET 164	0.1380	2 030 000	-
BENDOR	BENDOR EXT 007	00000805	00000	00000	0000	-		RESIDENTIAL PROPERTIES	GENL MARITZ STREET 166	0.1380	2 660 000	-
BENDOR	BENDOR EXT 007	00000806	00000	00000	0000	-		RESIDENTIAL PROPERTIES	GENL MARITZ STREET 168	0.0595	1 240 000	-
BENDOR	BENDOR EXT 007	00000806	00001	00000	0000	-		RESIDENTIAL PROPERTIES	GENL MARITZ STREET 168A	0.0785	2 160 000	-
BENDOR	BENDOR EXT 007	00000807	00000	00000	0000	-		RESIDENTIAL PROPERTIES	GENL MARITZ STREET 170	0.1246	2 150 000	-
BENDOR	BENDOR EXT 007	00000810	00000	00000	0000	-		RESIDENTIAL PROPERTIES	DIEMEER STREET 117	0.1563	1 880 000	-
BENDOR	BENDOR EXT 007	00000811	00000	00000	0000	-		RESIDENTIAL PROPERTIES	GENERAL WYNAND MALAN CRESCENT 34	0.1549	2 440 000	-
BENDOR	BENDOR EXT 007	00000812	00000	00000	0000	-		RESIDENTIAL PROPERTIES	GENERAL WYNAND MALAN CRESCENT 30	0.1588	2 500 000	-
BENDOR	BENDOR EXT 007	00000813	00000	00000	0000	-		RESIDENTIAL PROPERTIES	GENERAL WYNAND MALAN CRESCENT 28	0.1536	1 960 000	-
BENDOR	BENDOR EXT 007	00000814	00000	00000	0000	-		RESIDENTIAL PROPERTIES	GENERAL WYNAND MALAN CRESCENT 26	0.1536	2 450 000	-
BENDOR	BENDOR EXT 007	00000815	00000	00000	0000	-		RESIDENTIAL PROPERTIES	GENERAL WYNAND MALAN CRESCENT 24	0.1536	2 700 000	-
BENDOR	BENDOR EXT 007	00000816	00000	00000	0000	-		RESIDENTIAL PROPERTIES	GENERAL WYNAND MALAN CRESCENT 18	0.1480	2 720 000	-
BENDOR	BENDOR EXT 007	00000817	00000	00000	0000	-		RESIDENTIAL PROPERTIES	GENERAL WYNAND MALAN CRESCENT 14	0.1452	2 880 000	-
BENDOR	BENDOR EXT 007	00000818	00000	00000	0000	-		RESIDENTIAL PROPERTIES	GENERAL WYNAND MALAN CRESCENT 12	0.1679	3 270 000	-
BENDOR	BENDOR EXT 007	00000819	00000	00000	0000	-		RESIDENTIAL PROPERTIES	GENERAL WYNAND MALAN CRESCENT 8	0.1552	3 110 000	-
BENDOR	BENDOR EXT 007	00000820	00000	00000	0000	-		RESIDENTIAL PROPERTIES	GENERAL WYNAND MALAN CRESCENT 6	0.1658	3 260 000	-
BENDOR	BENDOR EXT 007	00000821	00000	00000	0000	-		RESIDENTIAL PROPERTIES	PIET CRONJE STREET 3	0.1929	2 850 000	-
BENDOR	BENDOR EXT 007	00000822	00000	00000	0000	-		RESIDENTIAL PROPERTIES	PIET CRONJE STREET 5	0.1212	2 490 000	-
BENDOR	BENDOR EXT 007	00000823	00000	00000	0000	-		RESIDENTIAL PROPERTIES	PIET CRONJE STREET 4	0.1568	2 400 000	-
BENDOR	BENDOR EXT 007	00000825	00000	00000	0000	-		RESIDENTIAL PROPERTIES	GENERAL WYNAND MALAN CRESCENT 35	0.1373	2 490 000	-
BENDOR	BENDOR EXT 007	00000826	00000	00000	0000	-		RESIDENTIAL PROPERTIES	GENERAL WYNAND MALAN CRESCENT 33	0.1403	2 470 000	-
BENDOR	BENDOR EXT 007	00000827	00000	00000	0000	-		RESIDENTIAL PROPERTIES	GENERAL WYNAND MALAN CRESCENT 31	0.1320	3 230 000	-
BENDOR	BENDOR EXT 007	00000828	00000	00000	0000	-		RESIDENTIAL PROPERTIES	GENERAL WYNAND MALAN CRESCENT 29	0.1320	2 810 000	-
BENDOR	BENDOR EXT 007	00000829	00000	00000	0000	-		RESIDENTIAL PROPERTIES	GENERAL WYNAND MALAN CRESCENT 27	0.1320	2 230 000	-

Registered or other description of the property							Full Names of Owner(s)	Category determined in terms of Section 8 of the Act	Physical address of the property	Extent of the property (HA)	Market value of the property	Remarks
Town Allotment	Suburb	Erf Nr	Portion	Unit	Section							
BENDOR	BENDOR EXT 007	00000830	00000	00000	0000	-		RESIDENTIAL PROPERTIES	GENERAL WYNAND MALAN CRESCENT 25	0.1320	1 930 000	-
BENDOR	BENDOR EXT 007	00000831	00000	00000	0000	-		RESIDENTIAL PROPERTIES	GENERAL WYNAND MALAN CRESCENT 23	0.1266	2 620 000	-
BENDOR	BENDOR EXT 007	00000832	00000	00000	0000	-		RESIDENTIAL PROPERTIES	GENERAL WYNAND MALAN CRESCENT 21	0.1239	2 100 000	-
BENDOR	BENDOR EXT 007	00000833	00000	00000	0000	-		RESIDENTIAL PROPERTIES	GENERAL WYNAND MALAN CRESCENT 19	0.1188	1 920 000	-
BENDOR	BENDOR EXT 007	00000834	00000	00000	0000	-		RESIDENTIAL PROPERTIES	GENERAL DE LA REY STREET 122	0.1188	2 170 000	-
BENDOR	BENDOR EXT 007	00000835	00000	00000	0000	-		RESIDENTIAL PROPERTIES	GENERAL DE LA REY STREET 124	0.1053	2 490 000	-
BENDOR	BENDOR EXT 008	00000965	00000	00000	0000	-		RESIDENTIAL PROPERTIES	GENERAL MULLER STREET 104	0.1336	3 390 000	-
BENDOR	BENDOR EXT 008	00000966	00000	00000	0000	-		RESIDENTIAL PROPERTIES	WESSEL STREET 117	0.1445	3 240 000	-
BENDOR	BENDOR EXT 008	00000968	00000	00000	0000	-		RESIDENTIAL PROPERTIES	WESSEL STREET 121	0.1131	3 230 000	-
BENDOR	BENDOR EXT 008	00000969	00000	00000	0000	-		RESIDENTIAL PROPERTIES	WESSEL STREET 123	0.1131	1 260 000	-
BENDOR	BENDOR EXT 008	00000970	00000	00000	0000	-		RESIDENTIAL PROPERTIES	WESSEL STREET 125	0.1131	2 740 000	-
BENDOR	BENDOR EXT 008	00000971	00000	00000	0000	-		RESIDENTIAL PROPERTIES	SHORT STREET 3	0.1152	2 980 000	-
BENDOR	BENDOR EXT 008	00000972	00000	00000	0000	-		RESIDENTIAL PROPERTIES	CAREL STREET 21	0.1092	2 810 000	-
BENDOR	BENDOR EXT 008	00000973	00000	00000	0000	-		RESIDENTIAL PROPERTIES	CAREL STREET 19	0.1073	2 280 000	-
BENDOR	BENDOR EXT 008	00000974	00000	00000	0000	-		RESIDENTIAL PROPERTIES	CAREL STREET 17	0.1073	2 170 000	-
BENDOR	BENDOR EXT 008	00000975	00000	00000	0000	-		RESIDENTIAL PROPERTIES	CAREL STREET 15	0.1096	2 760 000	-
BENDOR	BENDOR EXT 008	00000977	00000	00000	0000	-		RESIDENTIAL PROPERTIES	CAREL STREET 11	0.1115	2 120 000	-
BENDOR	BENDOR EXT 008	00000980	00000	00000	0000	-		RESIDENTIAL PROPERTIES	CAREL STREET 5	0.1102	2 110 000	-
BENDOR	BENDOR EXT 008	00000981	00000	00000	0000	-		RESIDENTIAL PROPERTIES	CAREL STREET 3	0.1588	2 440 000	-
BENDOR	BENDOR EXT 008	00000982	00000	00000	0000	-		RESIDENTIAL PROPERTIES	CAREL STREET 1	0.1342	2 610 000	-
BENDOR	BENDOR EXT 008	00000983	00000	00000	0000	-		RESIDENTIAL PROPERTIES	ALETTA STREET 25	0.0818	900 000	-
BENDOR	BENDOR EXT 008	00000983	00001	00000	0000	-		RESIDENTIAL PROPERTIES	ALETTA STREET 25A	0.0784	2 690 000	-
BENDOR	BENDOR EXT 008	00000984	00000	00000	0000	-		RESIDENTIAL PROPERTIES	ALETTA STREET 23	0.1184	2 930 000	-
BENDOR	BENDOR EXT 008	00000990	00000	00000	0000	-		RESIDENTIAL PROPERTIES	GENERAL MULLER STREET 102	0.1600	2 860 000	-
BENDOR	BENDOR EXT 008	00000991	00000	00000	0000	-		RESIDENTIAL PROPERTIES	ALETTA STREET 29	0.1386	2 630 000	-
BENDOR	BENDOR EXT 008	00000992	00000	00000	0000	-		RESIDENTIAL PROPERTIES	CAREL STREET 4	0.1404	2 110 000	-
BENDOR	BENDOR EXT 008	00000993	00000	00000	0000	-		RESIDENTIAL PROPERTIES	CAREL STREET 6	0.1110	2 640 000	-
BENDOR	BENDOR EXT 008	00000994	00000	00000	0000	-		RESIDENTIAL PROPERTIES	CARELSTRAAT 8	0.0616	2 010 000	-
BENDOR	BENDOR EXT 008	00000994	00001	00000	0000	-		RESIDENTIAL PROPERTIES	CAREL STREET 8	0.0494	2 150 000	-
BENDOR	BENDOR EXT 008	00000995	00000	00000	0000	-		RESIDENTIAL PROPERTIES	CAREL STREET 10	0.1475	2 610 000	-
BENDOR	BENDOR EXT 008	00000996	00000	00000	0000	-		RESIDENTIAL PROPERTIES	CAREL STREET 12	0.1376	2 270 000	-
BENDOR	BENDOR EXT 008	00000997	00000	00000	0000	-		RESIDENTIAL PROPERTIES	CAREL STREET 14	0.0549	2 110 000	-
BENDOR	BENDOR EXT 008	00000997	00001	00000	0000	-		RESIDENTIAL PROPERTIES	CAREL STREET 14A	0.0549	2 260 000	-
BENDOR	BENDOR EXT 008	00000998	00000	00000	0000	-		RESIDENTIAL PROPERTIES	CAREL STREET 16	0.1098	2 260 000	-
BENDOR	BENDOR EXT 008	00000999	00000	00000	0000	-		RESIDENTIAL PROPERTIES	CAREL STREET 18	0.1098	2 470 000	-
BENDOR	BENDOR EXT 008	00001000	00000	00000	0000	-		RESIDENTIAL PROPERTIES	CAREL STREET 20	0.1098	2 970 000	-

Registered or other description of the property							Full Names of Owner(s)	Category determined in terms of Section 8 of the Act	Physical address of the property	Extent of the property (HA)	Market value of the property	Remarks
Town Allotment	Suburb	Erf Nr	Portion	Unit	Section							
BENDOR	BENDOR EXT 008	00001001	00000	00000	0000	-		RESIDENTIAL PROPERTIES	CAREL STREET 22	0.1098	2 590 000	-
BENDOR	BENDOR EXT 008	00001002	00000	00000	0000	-		RESIDENTIAL PROPERTIES	CAREL STREET 24	0.1103	2 470 000	-
BENDOR	BENDOR EXT 008	00001003	00000	00000	0000	-		RESIDENTIAL PROPERTIES	CATHARINA STREET 19	0.1137	2 470 000	-
BENDOR	BENDOR EXT 008	00001004	00000	00000	0000	-		RESIDENTIAL PROPERTIES	CATHARINA STREET 17	0.1077	2 510 000	-
BENDOR	BENDOR EXT 008	00001005	00000	00000	0000	-		RESIDENTIAL PROPERTIES	CATHARINA STREET 15	0.1087	2 750 000	-
BENDOR	BENDOR EXT 008	00001006	00000	00000	0000	-		RESIDENTIAL PROPERTIES	CATHARINA STREET 13	0.1096	2 320 000	-
BENDOR	BENDOR EXT 008	00001007	00000	00000	0000	-		RESIDENTIAL PROPERTIES	CATHARINA STREET 11	0.1106	2 070 000	-
BENDOR	BENDOR EXT 008	00001008	00000	00000	0000	-		RESIDENTIAL PROPERTIES	CATHARINA STREET 9	0.0557	1 690 000	-
BENDOR	BENDOR EXT 008	00001008	00001	00000	0000	-		RESIDENTIAL PROPERTIES	CATHARINA STREET 9A	0.0559	1 690 000	-
BENDOR	BENDOR EXT 008	00001009	00000	00000	0000	-		RESIDENTIAL PROPERTIES	CATHARINA STREET 7A	0.0565	2 080 000	-
BENDOR	BENDOR EXT 008	00001009	00001	00000	0000	-		RESIDENTIAL PROPERTIES	CATHARINA STREET 7	0.0573	2 340 000	-
BENDOR	BENDOR EXT 008	00001010	00000	00000	0000	-		RESIDENTIAL PROPERTIES	CATHARINA STREET 5	0.1276	1 820 000	-
BENDOR	BENDOR EXT 008	00001011	00000	00000	0000	-		RESIDENTIAL PROPERTIES	CATHARINA STREET 3	0.1306	6 450 000	-
BENDOR	BENDOR EXT 008	00001012	00000	00000	0000	-		RESIDENTIAL PROPERTIES	CATHARINA STREET 1	0.1386	2 380 000	-
BENDOR	BENDOR EXT 008	00001013	00000	00000	0000	-		RESIDENTIAL PROPERTIES	CATHARINA STREET 4	0.1112	1 220 000	-
BENDOR	BENDOR EXT 008	00001014	00000	00000	0000	-		RESIDENTIAL PROPERTIES	CATHARINA STREET 6	0.1113	2 420 000	-
BENDOR	BENDOR EXT 008	00001015	00000	00000	0000	-		RESIDENTIAL PROPERTIES	CATHARINA STREET 8	0.1113	2 550 000	-
BENDOR	BENDOR EXT 008	00001018	00000	00000	0000	-		RESIDENTIAL PROPERTIES	CATHARINA STREET 14	0.1113	2 460 000	-
BENDOR	BENDOR EXT 008	00001019	00000	00000	0000	-		RESIDENTIAL PROPERTIES	CATHARINA STREET 16	0.1187	2 850 000	-
BENDOR	BENDOR EXT 008	00001020	00000	00000	0000	-		RESIDENTIAL PROPERTIES	ALETTA STREET 45	0.1141	2 900 000	-
BENDOR	BENDOR EXT 008	00001021	00000	00000	0000	-		RESIDENTIAL PROPERTIES	ALETTA STREET 43	0.1113	2 230 000	-
BENDOR	BENDOR EXT 008	00001022	00000	00000	0000	-		RESIDENTIAL PROPERTIES	ALETTA STREET 41	0.1113	2 240 000	-
BENDOR	BENDOR EXT 008	00001023	00000	00000	0000	-		RESIDENTIAL PROPERTIES	ALETTA STREET 39	0.1113	2 230 000	-
BENDOR	BENDOR EXT 008	00001024	00000	00000	0000	-		RESIDENTIAL PROPERTIES	ALETTA STREET 37	0.1113	2 930 000	-
BENDOR	BENDOR EXT 008	00001025	00000	00000	0000	-		RESIDENTIAL PROPERTIES	ALETTA STREET 35	0.1113	2 170 000	-
BENDOR	BENDOR EXT 008	00001026	00000	00000	0000	-		RESIDENTIAL PROPERTIES	ALETTA STREET 33	0.1187	2 520 000	-
BENDOR	BENDOR EXT 008	00001027	00000	00000	0000	-		RESIDENTIAL PROPERTIES	BENDOR DRIVE 27	0.1124	2 150 000	-
BENDOR	BENDOR EXT 008	00001028	00000	00000	0000	-		RESIDENTIAL PROPERTIES	BENDOR DRIVE 25	0.1124	2 440 000	-
BENDOR	BENDOR EXT 008	00001029	00000	00000	0000	-		RESIDENTIAL PROPERTIES	BENDOR DRIVE 23A	0.0562	2 210 000	-
BENDOR	BENDOR EXT 008	00001029	00001	00000	0000	-		RESIDENTIAL PROPERTIES	BENDOR DRIVE 23	0.0562	1 690 000	-
BENDOR	BENDOR EXT 008	00001030	00000	00000	0000	-		RESIDENTIAL PROPERTIES	BENDOR DRIVE 21	0.0562	1 720 000	-
BENDOR	BENDOR EXT 008	00001030	00001	00000	0000	-		RESIDENTIAL PROPERTIES	BENDOR DRIVE 21A	0.0562	1 580 000	-
BENDOR	BENDOR EXT 008	00001031	00000	00000	0000	-		RESIDENTIAL PROPERTIES	BENDOR DRIVE 19	0.0562	2 160 000	-
BENDOR	BENDOR EXT 008	00001031	00001	00000	0000	-		RESIDENTIAL PROPERTIES	BENDOR DRIVE 19A	0.0562	1 830 000	-
BENDOR	BENDOR EXT 008	00001032	00000	00000	0000	-		RESIDENTIAL PROPERTIES	BENDOR DRIVE 17	0.1124	2 240 000	-
BENDOR	BENDOR EXT 008	00001033	00000	00000	0000	-		RESIDENTIAL PROPERTIES	BENDOR DRIVE 15	0.1124	2 540 000	-

Registered or other description of the property							Full Names of Owner(s)	Category determined in terms of Section 8 of the Act	Physical address of the property	Extent of the property (HA)	Market value of the property	Remarks
Town Allotment	Suburb	Erf Nr	Portion	Unit	Section							
BENDOR	BENDOR EXT 008	00001034	00000	00000	0000	-		RESIDENTIAL PROPERTIES	BENDOR DRIVE 13	0.1124	1 910 000	-
BENDOR	BENDOR EXT 008	00001035	00000	00000	0000	-		RESIDENTIAL PROPERTIES	BENDOR DRIVE 11	0.1124	2 270 000	-
BENDOR	BENDOR EXT 008	00001036	00000	00000	0000	-		RESIDENTIAL PROPERTIES	ALETTA STREET 28	0.1124	2 060 000	-
BENDOR	BENDOR EXT 008	00001037	00000	00000	0000	-		RESIDENTIAL PROPERTIES	ALETTA STREET 30	0.0553	2 680 000	-
BENDOR	BENDOR EXT 008	00001037	00001	00000	0000	-		RESIDENTIAL PROPERTIES	ALETTA STREET 30A	0.0571	2 060 000	-
BENDOR	BENDOR EXT 008	00001038	00000	00000	0000	-		RESIDENTIAL PROPERTIES	ALETTA STREET 32	0.1124	2 430 000	-
BENDOR	BENDOR EXT 008	00001039	00000	00000	0000	-		RESIDENTIAL PROPERTIES	ALETTA STREET 34	0.1124	2 050 000	-
BENDOR	BENDOR EXT 008	00001040	00000	00000	0000	-		RESIDENTIAL PROPERTIES	ALETTA STREET 36	0.1124	2 410 000	-
BENDOR	BENDOR EXT 008	00001041	00000	00000	0000	-		RESIDENTIAL PROPERTIES	ALETTA STREET 38	0.1124	2 220 000	-
BENDOR	BENDOR EXT 008	00001042	00000	00000	0000	-		RESIDENTIAL PROPERTIES	ALETTA STREET 40	0.1124	2 080 000	-
BENDOR	BENDOR EXT 008	00001043	00000	00000	0000	-		RESIDENTIAL PROPERTIES	ALETTA STREET 42	0.1124	3 490 000	-
BENDOR	BENDOR EXT 008	00001044	00000	00000	0000	-		RESIDENTIAL PROPERTIES	ALETTA STREET 44	0.1124	3 850 000	-
BENDOR	BENDOR EXT 008	00001045	00000	00000	0000	-		PRIVATE OPEN SPACE	BENDOR DRIVE 37	1.0218	1 000	-
BENDOR	BENDOR EXT 008	00001045	00001	00000	0000	-		BUSINESS AND COMMERCIAL PROPERTIES	BENDOR DRIVE 29	0.1352	8 180 000	-
BENDOR	BENDOR EXT 008	00001045	00002	00000	0000	-		BUSINESS AND COMMERCIAL PROPERTIES	ALETTA STREET 46	0.0697	7 010 000	-
BENDOR	BENDOR EXT 008	00001045	00003	00000	0000	-		BUSINESS AND COMMERCIAL PROPERTIES	ALETTA STREET 50	0.0647	4 440 000	-
BENDOR	BENDOR EXT 008	00001045	00004	00000	0000	-		BUSINESS AND COMMERCIAL PROPERTIES	ALETTASTRAAT 48	0.0718	0	-
BENDOR	BENDOR EXT 008	00001045	00004	00001	0000	-		BUSINESS AND COMMERCIAL PROPERTIES	SS PROFORUM UNIT 1	0.0102	1 190 000	-
BENDOR	BENDOR EXT 008	00001045	00004	00002	0000	-		BUSINESS AND COMMERCIAL PROPERTIES	SS PROFORUM UNIT 2	0.0103	1 200 000	-
BENDOR	BENDOR EXT 008	00001045	00004	00003	0000	-		BUSINESS AND COMMERCIAL PROPERTIES	SS PROFORUM UNIT 3	0.0102	1 190 000	-
BENDOR	BENDOR EXT 008	00001045	00004	00004	0000	-		BUSINESS AND COMMERCIAL PROPERTIES	SS PROFORUM UNIT 4	0.0103	1 140 000	-
BENDOR	BENDOR EXT 008	00001045	00005	00000	0000	-		BUSINESS AND COMMERCIAL PROPERTIES	BENDORRYLAAN 29	0.0940	4 440 000	-
BENDOR	BENDOR EXT 008	00001045	00006	00000	0000	-		BUSINESS AND COMMERCIAL PROPERTIES	BENDORRYLAAN 29	0.0387	4 680 000	-
BENDOR	BENDOR EXT 008	00001045	00007	00000	0000	-		BUSINESS AND COMMERCIAL PROPERTIES	BENDORRYLAAN 29	0.0404	2 900 000	-
BENDOR	BENDOR EXT 008	00001045	00008	00000	0000	-		BUSINESS AND COMMERCIAL PROPERTIES	BENDORRYLAAN 29	0.0401	2 690 000	-
BENDOR	BENDOR EXT 008	00001045	00009	00000	0000	-		BUSINESS AND COMMERCIAL PROPERTIES	BENDOR DRIVE 39	0.0574	11 100 000	-
BENDOR	BENDOR EXT 008	00001045	00010	00000	0000	-		BUSINESS AND COMMERCIAL PROPERTIES	BENDOR DRIVE 35	0.0658	4 090 000	-
BENDOR	BENDOR EXT 008	00001045	00011	00000	0000	-		BUSINESS AND COMMERCIAL PROPERTIES	BENDORRYLAAN 29	0.0329	2 100 000	-
BENDOR	BENDOR EXT 008	00001045	00012	00000	0000	-		BUSINESS AND COMMERCIAL PROPERTIES	BENDOR DRIVE 33	0.0494	2 340 000	-
BENDOR	BENDOR EXT 008	00001046	00000	00000	0000	-		RESIDENTIAL PROPERTIES	CAREL STREET 43	0.1180	1 000 000	-
BENDOR	BENDOR EXT 008	00001047	00000	00000	0000	-		RESIDENTIAL PROPERTIES	CAREL STREET 41	0.1180	2 540 000	-
BENDOR	BENDOR EXT 008	00001048	00000	00000	0000	-		RESIDENTIAL PROPERTIES	CAREL STREET 39	0.1180	2 550 000	-
BENDOR	BENDOR EXT 008	00001049	00000	00000	0000	-		RESIDENTIAL PROPERTIES	CAREL STREET 37	0.1180	2 680 000	-
BENDOR	BENDOR EXT 008	00001050	00000	00000	0000	-		RESIDENTIAL PROPERTIES	CAREL STREET 35	0.1180	2 460 000	-
BENDOR	BENDOR EXT 008	00001051	00000	00000	0000	-		RESIDENTIAL PROPERTIES	CAREL STREET 33	0.1392	2 170 000	-
BENDOR	BENDOR EXT 008	00001052	00000	00000	0000	-		RESIDENTIAL PROPERTIES	CAREL STREET 31	0.2066	2 970 000	-

Registered or other description of the property							Full Names of Owner(s)	Category determined in terms of Section 8 of the Act	Physical address of the property	Extent of the property (HA)	Market value of the property	Remarks
Town Allotment	Suburb	Erf Nr	Portion	Unit	Section							
BENDOR	BENDOR EXT 008	00001053	00000	00000	0000	-		RESIDENTIAL PROPERTIES	CAREL STREET 29	0.1110	2 670 000	-
BENDOR	BENDOR EXT 008	00001054	00000	00000	0000	-		RESIDENTIAL PROPERTIES	CAREL STREET 27	0.1110	2 930 000	-
BENDOR	BENDOR EXT 008	00001055	00000	00000	0000	-		RESIDENTIAL PROPERTIES	CAREL STREET 25	0.1110	1 720 000	-
BENDOR	BENDOR EXT 008	00001056	00000	00000	0000	-		RESIDENTIAL PROPERTIES	CAREL STREET 23	0.1092	2 620 000	-
BENDOR	BENDOR EXT 008	00001057	00000	00000	0000	-		RESIDENTIAL PROPERTIES	SHORT STREET 4	0.1152	2 900 000	-
BENDOR	BENDOR EXT 008	00001058	00000	00000	0000	-		RESIDENTIAL PROPERTIES	WESSEL STREET 131	0.1170	2 830 000	-
BENDOR	BENDOR EXT 008	00001059	00000	00000	0000	-		RESIDENTIAL PROPERTIES	WESSEL STREET 133	0.1170	2 570 000	-
BENDOR	BENDOR EXT 008	00001060	00000	00000	0000	-		RESIDENTIAL PROPERTIES	WESSEL STREET 135	0.1170	2 390 000	-
BENDOR	BENDOR EXT 008	00001061	00000	00000	0000	-		RESIDENTIAL PROPERTIES	WESSEL STREET 137	0.1170	2 390 000	-
BENDOR	BENDOR EXT 008	00001062	00000	00000	0000	-		RESIDENTIAL PROPERTIES	WESSEL STREET 139	0.1287	2 100 000	-
BENDOR	BENDOR EXT 008	00001063	00000	00000	0000	-		MUNICIPAL PROPERTIES	H/V GENL MARITZ & -	1.0764	540 000	-
BENDOR	BENDOR EXT 007	00001064	00000	00000	0000	-		PLACES OF WORSHIP	DIEMEER STREET 115	0.4536	6 200 000	NEW HOPE MINISTRIES
BENDOR	BENDOR EXT 008	00001065	00000	00000	0000	-		RESIDENTIAL PROPERTIES	CATHARINA STREET 10	0.2226	3 470 000	-
BENDOR	BENDOR EXT 010	00001066	00000	00000	0000	-		RESIDENTIAL PROPERTIES	GENERAL MULLER STREET 103B	0.1420	2 760 000	-
BENDOR	BENDOR EXT 010	00001067	00000	00000	0000	-		RESIDENTIAL PROPERTIES	GENERAL MULLER STREET 103A	0.0688	1 500 000	-
BENDOR	BENDOR EXT 010	00001067	00001	00000	0000	-		RESIDENTIAL PROPERTIES	GENERAL MARITZ STREET 103	0.0612	2 300 000	-
BENDOR	BENDOR EXT 010	00001068	00000	00000	0000	-		RESIDENTIAL PROPERTIES	GENERAL MARITZ STREET 101	0.0580	1 940 000	-
BENDOR	BENDOR EXT 010	00001068	00001	00000	0000	-		RESIDENTIAL PROPERTIES	GENERAL MARITZ STREET 101A	0.0580	2 500 000	-
BENDOR	BENDOR EXT 010	00001069	00000	00000	0000	-		RESIDENTIAL PROPERTIES	GENERAL MULLER STREET 99	0.0600	1 890 000	-
BENDOR	BENDOR EXT 010	00001069	00001	00000	0000	-		RESIDENTIAL PROPERTIES	GENERAL MARITZ STREET 99A	0.0601	2 210 000	-
BENDOR	BENDOR EXT 010	00001072	00000	00000	0000	-		RESIDENTIAL PROPERTIES	GENERAL MULLER STREET 93	0.0540	1 550 000	-
BENDOR	BENDOR EXT 010	00001072	00001	00000	0000	-		RESIDENTIAL PROPERTIES	GENERAL MARITZ STREET 93	0.0540	2 140 000	-
BENDOR	BENDOR EXT 010	00001073	00000	00000	0000	-		RESIDENTIAL PROPERTIES	GENERAL MULLER STREET 91	0.0540	1 860 000	-
BENDOR	BENDOR EXT 010	00001073	00001	00000	0000	-		RESIDENTIAL PROPERTIES	GENERAL MARITZ STREET 91A	0.0540	1 490 000	-
BENDOR	BENDOR EXT 010	00001074	00000	00000	0000	-		RESIDENTIAL PROPERTIES	GENERAL MULLER STREET 89	0.0540	1 790 000	-
BENDOR	BENDOR EXT 010	00001074	00001	00000	0000	-		RESIDENTIAL PROPERTIES	GENERAL MARITZ STREET 89	0.0540	1 760 000	-
BENDOR	BENDOR EXT 010	00001075	00000	00000	0000	-		PRIVATE OPEN SPACE	ALETTA STREET 21	0.1098	1 000	-
BENDOR	BENDOR EXT 010	00001076	00000	00000	0000	-		RESIDENTIAL PROPERTIES	CHRISTINA STREET 2	0.1098	3 380 000	-
BENDOR	BENDOR EXT 010	00001077	00000	00000	0000	-		RESIDENTIAL PROPERTIES	CHRISTINA STREET 4	0.1080	4 850 000	-
BENDOR	BENDOR EXT 010	00001078	00000	00000	0000	-		RESIDENTIAL PROPERTIES	CHRISTINA STREET 6	0.1080	3 140 000	-
BENDOR	BENDOR EXT 010	00001079	00000	00000	0000	-		RESIDENTIAL PROPERTIES	CHRISTINA STREET 8	0.1080	3 110 000	-
BENDOR	BENDOR EXT 010	00001080	00000	00000	0000	-		RESIDENTIAL PROPERTIES	CHRISTINA STREET 10	0.1115	5 310 000	-
BENDOR	BENDOR EXT 010	00001081	00000	00000	0000	-		RESIDENTIAL PROPERTIES	CHRISTINA STREET 12	0.1174	3 720 000	-
BENDOR	BENDOR EXT 010	00001082	00000	00000	0000	-		RESIDENTIAL PROPERTIES	CHRISTINA STREET 14	0.1224	4 840 000	-
BENDOR	BENDOR EXT 010	00001083	00000	00000	0000	-		RESIDENTIAL PROPERTIES	CHRISTINA STREET 16	0.1201	2 590 000	-
BENDOR	BENDOR EXT 010	00001084	00000	00000	0000	-		RESIDENTIAL PROPERTIES	ELIZABETH STREET 23	0.0971	3 120 000	-

Registered or other description of the property							Full Names of Owner(s)	Category determined in terms of Section 8 of the Act	Physical address of the property	Extent of the property (HA)	Market value of the property	Remarks
Town Allotment	Suburb	Erf Nr	Portion	Unit	Section							
BENDOR	BENDOR EXT 010	00001084	00001	00000	0000	-		RESIDENTIAL PROPERTIES	ELIZABETHSTRAAT 23	0.0828	3 240 000	-
BENDOR	BENDOR EXT 010	00001085	00000	00000	0000	-		RESIDENTIAL PROPERTIES	ELIZABETH STREET 21	0.1247	4 270 000	-
BENDOR	BENDOR EXT 010	00001086	00000	00000	0000	-		RESIDENTIAL PROPERTIES	ELIZABETH STREET 19	0.0628	2 780 000	-
BENDOR	BENDOR EXT 010	00001086	00001	00000	0000	-		RESIDENTIAL PROPERTIES	ELIZABETH STREET 19A	0.0628	2 780 000	-
BENDOR	BENDOR EXT 010	00001087	00000	00000	0000	-		RESIDENTIAL PROPERTIES	ELIZABETH STREET 17	0.0628	3 240 000	-
BENDOR	BENDOR EXT 010	00001087	00001	00000	0000	-		RESIDENTIAL PROPERTIES	ELIZABETH STREET 17A	0.0628	2 840 000	-
BENDOR	BENDOR EXT 010	00001088	00000	00000	0000	-		RESIDENTIAL PROPERTIES	ELIZABETH STREET 15A	0.0628	2 310 000	-
BENDOR	BENDOR EXT 010	00001088	00001	00000	0000	-		RESIDENTIAL PROPERTIES	ELIZABETH STREET 15	0.0628	2 280 000	-
BENDOR	BENDOR EXT 010	00001089	00000	00000	0000	-		RESIDENTIAL PROPERTIES	ELIZABETH STREET 13A	0.0628	2 120 000	-
BENDOR	BENDOR EXT 010	00001089	00001	00000	0000	-		RESIDENTIAL PROPERTIES	ELIZABETH STREET 13	0.0628	2 070 000	-
BENDOR	BENDOR EXT 010	00001090	00000	00000	0000	-		RESIDENTIAL PROPERTIES	ELIZABETH STREET 11A	0.0628	2 640 000	-
BENDOR	BENDOR EXT 010	00001090	00001	00000	0000	-		RESIDENTIAL PROPERTIES	ELIZABETH STREET 11	0.0628	1 770 000	-
BENDOR	BENDOR EXT 010	00001091	00000	00000	0000	-		RESIDENTIAL PROPERTIES	ELIZABETH STREET 9A	0.0607	2 390 000	-
BENDOR	BENDOR EXT 010	00001091	00001	00000	0000	-		RESIDENTIAL PROPERTIES	ELIZABETH STREET 9	0.0608	2 440 000	-
BENDOR	BENDOR EXT 010	00001092	00000	00000	0000	-		RESIDENTIAL PROPERTIES	ELIZABETH STREET 7	0.1215	3 420 000	-
BENDOR	BENDOR EXT 010	00001093	00000	00000	0000	-		RESIDENTIAL PROPERTIES	ELIZABETH STREET 5	0.1184	3 330 000	-
BENDOR	BENDOR EXT 010	00001094	00000	00000	0000	-		RESIDENTIAL PROPERTIES	ELIZABETH STREET 3	0.1184	3 460 000	-
BENDOR	BENDOR EXT 010	00001095	00001	00000	0000	-		RESIDENTIAL PROPERTIES	ELIZABETH STREET 1A	0.0612	1 460 000	-
BENDOR	BENDOR EXT 010	00001096	00000	00000	0000	-		RESIDENTIAL PROPERTIES	HORAK STREET 16	0.0555	2 560 000	-
BENDOR	BENDOR EXT 010	00001096	00001	00000	0000	-		RESIDENTIAL PROPERTIES	HORAK STREET 16A	0.0555	2 540 000	-
BENDOR	BENDOR EXT 010	00001097	00000	00000	0000	-		RESIDENTIAL PROPERTIES	ELIZABETH STREET 4	0.0568	2 420 000	-
BENDOR	BENDOR EXT 010	00001097	00001	00000	0000	-		RESIDENTIAL PROPERTIES	ELIZABETH STREET 4A	0.0569	2 490 000	-
BENDOR	BENDOR EXT 010	00001098	00000	00000	0000	-		RESIDENTIAL PROPERTIES	ELIZABETH STREET 6A	0.0568	2 170 000	-
BENDOR	BENDOR EXT 010	00001098	00001	00000	0000	-		RESIDENTIAL PROPERTIES	ELIZABETH STREET 6	0.0569	2 580 000	-
BENDOR	BENDOR EXT 010	00001099	00000	00000	0000	-		RESIDENTIAL PROPERTIES	ELIZABETH STREET 8	0.0562	2 780 000	-
BENDOR	BENDOR EXT 010	00001099	00001	00000	0000	-		RESIDENTIAL PROPERTIES	ELIZABETH STREET 8A	0.0563	1 790 000	-
BENDOR	BENDOR EXT 010	00001100	00000	00000	0000	-		RESIDENTIAL PROPERTIES	ELIZABETH STREET 10	0.0562	3 090 000	-
BENDOR	BENDOR EXT 010	00001100	00001	00000	0000	-		RESIDENTIAL PROPERTIES	ELIZABETH STREET 10A	0.0563	2 580 000	-
BENDOR	BENDOR EXT 010	00001101	00000	00000	0000	-		RESIDENTIAL PROPERTIES	ELIZABETH STREET 12	0.0562	2 050 000	-
BENDOR	BENDOR EXT 010	00001101	00001	00000	0000	-		RESIDENTIAL PROPERTIES	ELIZABETH STREET 12A	0.0563	2 540 000	-
BENDOR	BENDOR EXT 010	00001102	00000	00000	0000	-		RESIDENTIAL PROPERTIES	ELIZABETH STREET 14	0.0562	2 440 000	-
BENDOR	BENDOR EXT 010	00001102	00001	00000	0000	-		RESIDENTIAL PROPERTIES	ELIZABETH STREET 14A	0.0563	2 230 000	-
BENDOR	BENDOR EXT 010	00001103	00000	00000	0000	-		RESIDENTIAL PROPERTIES	ELIZABETH STREET 16	0.1107	3 690 000	-
BENDOR	BENDOR EXT 010	00001104	00000	00000	0000	-		RESIDENTIAL PROPERTIES	ALBERT STREET 15	0.1107	3 280 000	-
BENDOR	BENDOR EXT 010	00001105	00000	00000	0000	-		RESIDENTIAL PROPERTIES	ALBERT STREET 13	0.1125	3 470 000	-
BENDOR	BENDOR EXT 010	00001106	00000	00000	0000	-		RESIDENTIAL PROPERTIES	ALBERT STREET 11	0.1125	4 650 000	-

Registered or other description of the property							Full Names of Owner(s)	Category determined in terms of Section 8 of the Act	Physical address of the property	Extent of the property (HA)	Market value of the property	Remarks
Town Allotment	Suburb	Erf Nr	Portion	Unit	Section							
BENDOR	BENDOR EXT 010	00001107	00000	00000	0000	-		RESIDENTIAL PROPERTIES	ALBERT STREET 9	0.1125	3 600 000	-
BENDOR	BENDOR EXT 010	00001108	00000	00000	0000	-		RESIDENTIAL PROPERTIES	ALBERT STREET 7	0.1125	3 400 000	-
BENDOR	BENDOR EXT 010	00001109	00000	00000	0000	-		RESIDENTIAL PROPERTIES	ALBERT STREET 5	0.1137	4 910 000	-
BENDOR	BENDOR EXT 010	00001111	00001	00000	0000	-		RESIDENTIAL PROPERTIES	ALBERT STREET 1	0.0760	4 360 000	-
BENDOR	BENDOR EXT 010	00001112	00000	00000	0000	-		RESIDENTIAL PROPERTIES	ALBERT STREET 2	0.1155	3 320 000	-
BENDOR	BENDOR EXT 010	00001113	00000	00000	0000	-		RESIDENTIAL PROPERTIES	ALBERT STREET 4	0.1114	3 360 000	-
BENDOR	BENDOR EXT 010	00001114	00000	00000	0000	-		RESIDENTIAL PROPERTIES	ALBERT STREET 6	0.1114	2 710 000	-
BENDOR	BENDOR EXT 010	00001115	00000	00000	0000	-		RESIDENTIAL PROPERTIES	ALBERT STREET 8	0.1114	4 330 000	-
BENDOR	BENDOR EXT 010	00001116	00000	00000	0000	-		RESIDENTIAL PROPERTIES	ALBERT STREET 10	0.1114	3 600 000	-
BENDOR	BENDOR EXT 010	00001117	00000	00000	0000	-		RESIDENTIAL PROPERTIES	ALBERT STREET 12	0.1233	4 660 000	-
BENDOR	BENDOR EXT 010	00001118	00000	00000	0000	-		RESIDENTIAL PROPERTIES	ALBERT STREET 14	0.1325	2 540 000	-
BENDOR	BENDOR EXT 010	00001119	00000	00000	0000	-		RESIDENTIAL PROPERTIES	ALBERT STREET 16	0.1982	4 910 000	-
BENDOR	BENDOR EXT 010	00001120	00000	00000	0000	-		RESIDENTIAL PROPERTIES	ALBERT STREET 18	0.1450	3 830 000	-
BENDOR	BENDOR EXT 010	00001121	00000	00000	0000	-		RESIDENTIAL PROPERTIES	ALBERT STREET 20	0.1381	3 920 000	-
BENDOR	BENDOR EXT 010	00001122	00000	00000	0000	-		RESIDENTIAL PROPERTIES	ELIZABETH STREET 18	0.1440	4 050 000	-
BENDOR	BENDOR EXT 010	00001123	00000	00000	0000	-		RESIDENTIAL PROPERTIES	CHRISTINA STREET 11	0.1440	3 540 000	-
BENDOR	BENDOR EXT 010	00001124	00000	00000	0000	-		RESIDENTIAL PROPERTIES	CHRISTINA STREET 9	0.1393	1 230 000	-
BENDOR	BENDOR EXT 010	00001125	00000	00000	0000	-		RESIDENTIAL PROPERTIES	CHRISTINA STREET 7	0.1477	4 470 000	-
BENDOR	BENDOR EXT 010	00001126	00000	00000	0000	-		RESIDENTIAL PROPERTIES	CHRISTINA STREET 5	0.0700	3 320 000	-
BENDOR	BENDOR EXT 010	00001126	00001	00000	0000	-		RESIDENTIAL PROPERTIES	CHRISTINA STREET 5A	0.0700	2 680 000	-
BENDOR	BENDOR EXT 010	00001127	00000	00000	0000	-		RESIDENTIAL PROPERTIES	CHRISTINA STREET 3	0.1400	4 730 000	-
BENDOR	BENDOR EXT 010	00001128	00000	00000	0000	-		RESIDENTIAL PROPERTIES	ALETTA STREET 17	0.1291	5 160 000	-
BENDOR	BENDOR EXT 010	00001129	00000	00000	0000	-		RESIDENTIAL PROPERTIES	ALETTA STREET 15	0.1155	3 690 000	-
BENDOR	BENDOR EXT 010	00001130	00000	00000	0000	-		RESIDENTIAL PROPERTIES	ALETTA STREET 13	0.1202	4 460 000	-
BENDOR	BENDOR EXT 010	00001131	00000	00000	0000	-		RESIDENTIAL PROPERTIES	ALETTA STREET 11	0.1071	2 720 000	-
BENDOR	BENDOR EXT 010	00001132	00000	00000	0000	-		RESIDENTIAL PROPERTIES	ALETTA STREET 9	0.1114	4 050 000	-
BENDOR	BENDOR EXT 010	00001133	00000	00000	0000	-		RESIDENTIAL PROPERTIES	ALETTA STREET 7	0.1114	3 990 000	-
BENDOR	BENDOR EXT 010	00001134	00000	00000	0000	-		RESIDENTIAL PROPERTIES	ALETTA STREET 5	0.1114	3 910 000	-
BENDOR	BENDOR EXT 010	00001135	00000	00000	0000	-		RESIDENTIAL PROPERTIES	ALETTA STREET 3	0.1114	3 890 000	-
BENDOR	BENDOR EXT 010	00001136	00000	00000	0000	-		RESIDENTIAL PROPERTIES	HORAK STREET 10	0.1141	3 820 000	-
BENDOR	BENDOR EXT 008	00001197	00000	00000	0000	-		RESIDENTIAL PROPERTIES	WESSEL STREET 119	0.2688	4 260 000	-
BENDOR	BENDOR EXT 012	00001198	00000	00000	0000	-		RESIDENTIAL PROPERTIES	DIEMEER STREET 123	1.3515	16 300 000	-
BENDOR	BENDOR EXT 012	00001198	00001	00000	0000	-		RESIDENTIAL PROPERTIES	GENERAL DE LA REY STREET 126	0.1196	1 950 000	-
BENDOR	BENDOR EXT 012	00001199	00000	00000	0000	-		RESIDENTIAL PROPERTIES	DIEMEERSTRAAT 125	0.9573	0	-
BENDOR	BENDOR EXT 012	00001199	00000	00001	0000	-		RESIDENTIAL PROPERTIES	SS NICTRU UNIT 1	0.0177	1 240 000	-
BENDOR	BENDOR EXT 012	00001199	00000	00002	0000	-		RESIDENTIAL PROPERTIES	SS NICTRU UNIT 2	0.0161	1 130 000	-



CITY OF POLOKWANE

Valuation roll for the period 01 July 2024 - 30 June 2029



Registered or other description of the property							Full Names of Owner(s)	Category determined in terms of Section 8 of the Act	Physical address of the property	Extent of the property (HA)	Market value of the property	Remarks
Town Allotment	Suburb	Erf Nr	Portion	Unit	Section							
BENDOR	BENDOR EXT 012	00001199	00000	00003	0000	-		RESIDENTIAL PROPERTIES	SS NICTRU UNIT 3	0.0177	1 240 000	-
BENDOR	BENDOR EXT 012	00001199	00000	00004	0000	-		RESIDENTIAL PROPERTIES	SS NICTRU UNIT 4	0.0160	1 120 000	-
BENDOR	BENDOR EXT 012	00001199	00000	00005	0000	-		RESIDENTIAL PROPERTIES	SS NICTRU UNIT 5	0.0177	1 240 000	-
BENDOR	BENDOR EXT 012	00001199	00000	00006	0000	-		RESIDENTIAL PROPERTIES	SS NICTRU UNIT 6	0.0161	1 130 000	-
BENDOR	BENDOR EXT 012	00001199	00000	00007	0000	-		RESIDENTIAL PROPERTIES	SS NICTRU UNIT 7	0.0177	1 240 000	-
BENDOR	BENDOR EXT 012	00001199	00000	00008	0000	-		RESIDENTIAL PROPERTIES	SS NICTRU UNIT 8	0.0160	1 120 000	-
BENDOR	BENDOR EXT 012	00001199	00000	00009	0000	-		RESIDENTIAL PROPERTIES	SS NICTRU UNIT 9	0.0195	1 370 000	-
BENDOR	BENDOR EXT 012	00001199	00000	00010	0000	-		RESIDENTIAL PROPERTIES	SS NICTRU UNIT 10	0.0195	1 370 000	-
BENDOR	BENDOR EXT 012	00001199	00000	00011	0000	-		RESIDENTIAL PROPERTIES	SS NICTRU UNIT 11	0.0160	1 120 000	-
BENDOR	BENDOR EXT 012	00001199	00000	00012	0000	-		RESIDENTIAL PROPERTIES	SS NICTRU UNIT 12	0.0177	1 240 000	-
BENDOR	BENDOR EXT 012	00001199	00000	00013	0000	-		RESIDENTIAL PROPERTIES	SS NICTRU UNIT 13	0.0161	1 130 000	-
BENDOR	BENDOR EXT 012	00001199	00000	00014	0000	-		RESIDENTIAL PROPERTIES	SS NICTRU UNIT 14	0.0177	1 240 000	-
BENDOR	BENDOR EXT 012	00001199	00000	00015	0000	-		RESIDENTIAL PROPERTIES	SS NICTRU UNIT 15	0.0161	1 130 000	-
BENDOR	BENDOR EXT 012	00001199	00000	00016	0000	-		RESIDENTIAL PROPERTIES	SS NICTRU UNIT 16	0.0177	1 240 000	-
BENDOR	BENDOR EXT 012	00001199	00000	00017	0000	-		RESIDENTIAL PROPERTIES	SS NICTRU UNIT 17	0.0161	1 130 000	-
BENDOR	BENDOR EXT 012	00001200	00000	00000	0000	-		RESIDENTIAL PROPERTIES	DIEMEERSTRAAT 127	2.1735	0	-
BENDOR	BENDOR EXT 012	00001200	00000	00001	0000	-		RESIDENTIAL PROPERTIES	SS NICTRU 2 UNIT 1	0.0177	1 240 000	-
BENDOR	BENDOR EXT 012	00001200	00000	00002	0000	-		RESIDENTIAL PROPERTIES	SS NICTRU 2 UNIT 2	0.0176	1 230 000	-
BENDOR	BENDOR EXT 012	00001200	00000	00003	0000	-		RESIDENTIAL PROPERTIES	SS NICTRU 2 UNIT 3	0.0177	1 240 000	-
BENDOR	BENDOR EXT 012	00001200	00000	00004	0000	-		RESIDENTIAL PROPERTIES	SS NICTRU 2 UNIT 4	0.0162	1 130 000	-
BENDOR	BENDOR EXT 012	00001200	00000	00005	0000	-		RESIDENTIAL PROPERTIES	SS NICTRU 2 UNIT 5	0.0177	1 240 000	-
BENDOR	BENDOR EXT 012	00001200	00000	00006	0000	-		RESIDENTIAL PROPERTIES	SS NICTRU 2 UNIT 6	0.0176	1 230 000	-
BENDOR	BENDOR EXT 012	00001200	00000	00007	0000	-		RESIDENTIAL PROPERTIES	SS NICTRU 2 UNIT 7	0.0177	1 240 000	-
BENDOR	BENDOR EXT 012	00001200	00000	00008	0000	-		RESIDENTIAL PROPERTIES	SS NICTRU 2 UNIT 8	0.0161	1 130 000	-
BENDOR	BENDOR EXT 012	00001200	00000	00009	0000	-		RESIDENTIAL PROPERTIES	SS NICTRU 2 UNIT 9	0.0177	1 240 000	-
BENDOR	BENDOR EXT 012	00001200	00000	00010	0000	-		RESIDENTIAL PROPERTIES	SS NICTRU 2 UNIT 10	0.0176	1 230 000	-
BENDOR	BENDOR EXT 012	00001200	00000	00011	0000	-		RESIDENTIAL PROPERTIES	SS NICTRU 2 UNIT 11	0.0177	1 240 000	-
BENDOR	BENDOR EXT 012	00001200	00000	00012	0000	-		RESIDENTIAL PROPERTIES	SS NICTRU 2 UNIT 12	0.0162	1 130 000	-
BENDOR	BENDOR EXT 012	00001200	00000	00013	0000	-		RESIDENTIAL PROPERTIES	SS NICTRU 2 UNIT 13	0.0177	1 240 000	-
BENDOR	BENDOR EXT 012	00001200	00000	00014	0000	-		RESIDENTIAL PROPERTIES	SS NICTRU 2 UNIT 14	0.0176	1 230 000	-
BENDOR	BENDOR EXT 012	00001200	00000	00015	0000	-		RESIDENTIAL PROPERTIES	SS NICTRU 2 UNIT 15	0.0177	1 240 000	-
BENDOR	BENDOR EXT 012	00001200	00000	00016	0000	-		RESIDENTIAL PROPERTIES	SS NICTRU 2 UNIT 16	0.0162	1 130 000	-
BENDOR	BENDOR EXT 012	00001200	00000	00017	0000	-		RESIDENTIAL PROPERTIES	SS NICTRU 2 UNIT 17	0.0176	1 230 000	-
BENDOR	BENDOR EXT 012	00001200	00000	00018	0000	-		RESIDENTIAL PROPERTIES	SS NICTRU 2 UNIT 18	0.0176	1 230 000	-
BENDOR	BENDOR EXT 012	00001200	00000	00019	0000	-		RESIDENTIAL PROPERTIES	SS NICTRU 2 UNIT 19	0.0177	1 240 000	-
BENDOR	BENDOR EXT 012	00001200	00000	00020	0000	-		RESIDENTIAL PROPERTIES	SS NICTRU 2 UNIT 20	0.0162	1 130 000	-

Registered or other description of the property							Full Names of Owner(s)	Category determined in terms of Section 8 of the Act	Physical address of the property	Extent of the property (HA)	Market value of the property	Remarks
Town Allotment	Suburb	Erf Nr	Portion	Unit	Section							
BENDOR	BENDOR EXT 012	00001200	00000	00021	0000	-		RESIDENTIAL PROPERTIES	SS NICTRU 2 UNIT 21	0.0177	1 240 000	-
BENDOR	BENDOR EXT 012	00001200	00000	00022	0000	-		RESIDENTIAL PROPERTIES	SS NICTRU 2 UNIT 22	0.0177	1 240 000	-
BENDOR	BENDOR EXT 012	00001200	00000	00023	0000	-		RESIDENTIAL PROPERTIES	SS NICTRU 2 UNIT 23	0.0178	1 250 000	-
BENDOR	BENDOR EXT 012	00001200	00000	00024	0000	-		RESIDENTIAL PROPERTIES	SS NICTRU 2 UNIT 24	0.0162	1 130 000	-
BENDOR	BENDOR EXT 012	00001200	00000	00025	0000	-		RESIDENTIAL PROPERTIES	SS NICTRU 2 UNIT 25	0.0177	1 240 000	-
BENDOR	BENDOR EXT 012	00001200	00000	00026	0000	-		RESIDENTIAL PROPERTIES	SS NICTRU 2 UNIT 26	0.0177	1 240 000	-
BENDOR	BENDOR EXT 012	00001200	00000	00027	0000	-		RESIDENTIAL PROPERTIES	SS NICTRU 2 UNIT 27	0.0178	1 250 000	-
BENDOR	BENDOR EXT 012	00001200	00000	00028	0000	-		RESIDENTIAL PROPERTIES	SS NICTRU 2 UNIT 28	0.0161	1 130 000	-
BENDOR	BENDOR EXT 012	00001200	00000	00029	0000	-		RESIDENTIAL PROPERTIES	SS NICTRU 2 UNIT 29	0.0177	1 240 000	-
BENDOR	BENDOR EXT 012	00001200	00000	00030	0000	-		RESIDENTIAL PROPERTIES	SS NICTRU 2 UNIT 30	0.0176	1 230 000	-
BENDOR	BENDOR EXT 012	00001200	00000	00031	0000	-		RESIDENTIAL PROPERTIES	SS NICTRU 2 UNIT 31	0.0178	1 250 000	-
BENDOR	BENDOR EXT 012	00001200	00000	00032	0000	-		RESIDENTIAL PROPERTIES	SS NICTRU 2 UNIT 32	0.0163	1 140 000	-
BENDOR	BENDOR EXT 012	00001200	00000	00033	0000	-		RESIDENTIAL PROPERTIES	SS NICTRU 2 UNIT 33	0.0177	1 240 000	-
BENDOR	BENDOR EXT 012	00001200	00000	00034	0000	-		RESIDENTIAL PROPERTIES	SS NICTRU 2 UNIT 34	0.0176	1 230 000	-
BENDOR	BENDOR EXT 012	00001200	00000	00035	0000	-		RESIDENTIAL PROPERTIES	SS NICTRU 2 UNIT 35	0.0178	1 250 000	-
BENDOR	BENDOR EXT 012	00001200	00000	00036	0000	-		RESIDENTIAL PROPERTIES	SS NICTRU 2 UNIT 36	0.0161	1 130 000	-
BENDOR	BENDOR EXT 012	00001200	00000	00037	0000	-		RESIDENTIAL PROPERTIES	SS NICTRU 2 UNIT 37	0.0306	1 530 000	-
BENDOR	BENDOR EXT 012	00001200	00000	00038	0000	-		RESIDENTIAL PROPERTIES	SS NICTRU 2 UNIT 38	0.0177	1 240 000	-
BENDOR	BENDOR EXT 012	00001200	00000	00039	0000	-		RESIDENTIAL PROPERTIES	SS NICTRU 2 UNIT 39	0.0177	1 240 000	-
BENDOR	BENDOR EXT 012	00001200	00000	00040	0000	-		RESIDENTIAL PROPERTIES	SS NICTRU 2 UNIT 40	0.0162	1 130 000	-
BENDOR	BENDOR EXT 012	00001200	00000	00041	0000	-		RESIDENTIAL PROPERTIES	SS NICTRU 2 UNIT 41	0.0176	1 230 000	-
BENDOR	BENDOR EXT 012	00001200	00000	00042	0000	-		RESIDENTIAL PROPERTIES	SS NICTRU 2 UNIT 42	0.0177	1 240 000	-
BENDOR	BENDOR EXT 012	00001200	00000	00043	0000	-		RESIDENTIAL PROPERTIES	SS NICTRU 2 UNIT 43	0.0177	1 240 000	-
BENDOR	BENDOR EXT 012	00001201	00000	00000	0000	-		RESIDENTIAL PROPERTIES	GENERAL DE LA REY STREET 128A	1.1930	4 920 000	-
BENDOR	BENDOR EXT 012	00001201	00001	00000	0000	-		RESIDENTIAL PROPERTIES	GENERAL DE LA REY STREET 128	0.2839	6 660 000	-
BENDOR	BENDOR EXT 010	00001202	00000	00000	0000	-		PRIVATE OPEN SPACE	BENDOR STREET -	2.2265	1 000	-
BENDOR	BENDOR EXT 008	00001203	00000	00000	0000	-		BUSINESS AND COMMERCIAL PROPERTIES	GENERAL MULLER STREET 92	0.5510	9 860 000	-
BENDOR	BENDOR EXT 010	00001204	00000	00000	0000	-		NON PERMITTED	GENERAL MULLER STREET 95	0.0606	1 900 000	-
BENDOR	BENDOR EXT 010	00001204	00001	00000	0000	-		RESIDENTIAL PROPERTIES	GENERAL MARITZ STREET 97A	0.0600	1 730 000	-
BENDOR	BENDOR EXT 010	00001204	00002	00000	0000	-		RESIDENTIAL PROPERTIES	GENERAL MARITZ STREET 97	0.0603	1 740 000	-
BENDOR	BENDOR EXT 010	00001204	00003	00000	0000	-		RESIDENTIAL PROPERTIES	GENERAL MARITZ STREET 95B	0.0606	1 940 000	-
BENDOR	BENDOR EXT 010	00001204	00004	00000	0000	-		RESIDENTIAL PROPERTIES	GENERAL MARITZ STREET 95A	0.0607	1 980 000	-
BENDOR	BENDOR EXT 011	00001215	00000	00000	0000	-		MUNICIPAL PROPERTIES	POTGIETER AVENUE 100	0.1243	930 000	-
BENDOR	BENDOR EXT 011	00001216	00000	00000	0000	-		MUNICIPAL PROPERTIES	POTGIETER AVENUE 102	0.1243	930 000	-
BENDOR	BENDOR EXT 011	00001217	00000	00000	0000	-		MUNICIPAL PROPERTIES	POTGIETER AVENUE 104	0.1193	890 000	-
BENDOR	BENDOR EXT 011	00001218	00000	00000	0000	-		MUNICIPAL PROPERTIES	HORAK STREET 21	0.1182	890 000	-



CITY OF POLOKWANE
Valuation roll for the period 01 July 2024 - 30 June 2029



Registered or other description of the property							Full Names of Owner(s)	Category determined in terms of Section 8 of the Act	Physical address of the property	Extent of the property (HA)	Market value of the property	Remarks
Town Allotment	Suburb	Erf Nr	Portion	Unit	Section							
BENDOR	BENDOR EXT 011	00001219	00000	00000	0000	-		MUNICIPAL PROPERTIES	HORAK STREET 19	0.1254	940 000	-
BENDOR	BENDOR EXT 011	00001220	00000	00000	0000	-		MUNICIPAL PROPERTIES	HORAK STREET 17	0.1254	940 000	-
BENDOR	BENDOR EXT 011	00001221	00000	00000	0000	-		RESIDENTIAL PROPERTIES	HORAK STREET 15	0.0693	2 570 000	-
BENDOR	BENDOR EXT 011	00001221	00001	00000	0000	-		RESIDENTIAL PROPERTIES	HORAK STREET 15A	0.0561	2 340 000	-
BENDOR	BENDOR EXT 011	00001222	00000	00000	0000	-		RESIDENTIAL PROPERTIES	HORAK STREET 13	0.0693	2 480 000	-
BENDOR	BENDOR EXT 011	00001222	00001	00000	0000	-		RESIDENTIAL PROPERTIES	HORAK STREET 13A	0.0561	2 580 000	-
BENDOR	BENDOR EXT 011	00001223	00000	00000	0000	-		RESIDENTIAL PROPERTIES	HORAK STREET 11	0.0693	2 020 000	-
BENDOR	BENDOR EXT 011	00001223	00001	00000	0000	-		RESIDENTIAL PROPERTIES	HORAK STREET 11A	0.0561	2 580 000	-
BENDOR	BENDOR EXT 011	00001224	00000	00000	0000	-		RESIDENTIAL PROPERTIES	HORAK STREET 9	0.0693	2 550 000	-
BENDOR	BENDOR EXT 011	00001224	00001	00000	0000	-		RESIDENTIAL PROPERTIES	HORAK STREET 9A	0.0561	3 140 000	-
BENDOR	BENDOR EXT 011	00001225	00000	00000	0000	-		RESIDENTIAL PROPERTIES	HORAK STREET 7	0.0693	3 180 000	-
BENDOR	BENDOR EXT 011	00001225	00001	00000	0000	-		RESIDENTIAL PROPERTIES	HORAK STREET 7A	0.0561	3 170 000	-
BENDOR	BENDOR EXT 011	00001226	00000	00000	0000	-		RESIDENTIAL PROPERTIES	HORAK STREET 5	0.0693	2 500 000	-
BENDOR	BENDOR EXT 011	00001226	00001	00000	0000	-		RESIDENTIAL PROPERTIES	HORAK STREET 5A	0.0561	2 080 000	-
BENDOR	BENDOR EXT 011	00001227	00000	00000	0000	-		RESIDENTIAL PROPERTIES	HORAK STREET 3	0.0693	2 190 000	-
BENDOR	BENDOR EXT 011	00001227	00001	00000	0000	-		RESIDENTIAL PROPERTIES	HORAK STREET 3A	0.0561	3 260 000	-
BENDOR	BENDOR EXT 011	00001228	00000	00000	0000	-		RESIDENTIAL PROPERTIES	HORAK STREET 1	0.0693	3 120 000	-
BENDOR	BENDOR EXT 011	00001228	00001	00000	0000	-		RESIDENTIAL PROPERTIES	HORAK STREET 1A	0.0561	2 750 000	-
BENDOR	BENDOR EXT 011	00001229	00000	00000	0000	-		RESIDENTIAL PROPERTIES	LE ROY CRESCENT 57	0.1463	2 550 000	-
BENDOR	BENDOR EXT 011	00001230	00000	00000	0000	-		RESIDENTIAL PROPERTIES	LE ROY CRESCENT 55	0.1457	3 890 000	-
BENDOR	BENDOR EXT 011	00001231	00000	00000	0000	-		RESIDENTIAL PROPERTIES	LE ROY CRESCENT 51	0.0479	2 400 000	-
BENDOR	BENDOR EXT 011	00001231	00001	00000	0000	-		RESIDENTIAL PROPERTIES	LE ROY CRESCENT 53	0.0581	1 820 000	-
BENDOR	BENDOR EXT 011	00001232	00000	00000	0000	-		RESIDENTIAL PROPERTIES	LE ROY CRESCENT 49	0.0500	1 790 000	-
BENDOR	BENDOR EXT 011	00001232	00001	00000	0000	-		RESIDENTIAL PROPERTIES	LE ROY CRESCENT 47	0.0560	2 390 000	-
BENDOR	BENDOR EXT 011	00001233	00000	00000	0000	-		RESIDENTIAL PROPERTIES	LE ROY CRESCENT 43	0.0500	2 770 000	-
BENDOR	BENDOR EXT 011	00001233	00001	00000	0000	-		RESIDENTIAL PROPERTIES	LE ROY CRESCENT 45	0.0560	2 170 000	-
BENDOR	BENDOR EXT 011	00001234	00000	00000	0000	-		RESIDENTIAL PROPERTIES	LE ROY CRESCENT 41	0.0500	2 170 000	-
BENDOR	BENDOR EXT 011	00001234	00001	00000	0000	-		RESIDENTIAL PROPERTIES	LE ROY CRESCENT 39	0.0560	2 230 000	-
BENDOR	BENDOR EXT 011	00001235	00000	00000	0000	-		RESIDENTIAL PROPERTIES	LE ROY CRESCENT 35	0.0500	2 360 000	-
BENDOR	BENDOR EXT 011	00001235	00001	00000	0000	-		RESIDENTIAL PROPERTIES	LE ROY CRESCENT 37	0.0560	2 240 000	-
BENDOR	BENDOR EXT 011	00001236	00000	00000	0000	-		RESIDENTIAL PROPERTIES	LE ROY CRESCENT 33	0.0479	2 490 000	-
BENDOR	BENDOR EXT 011	00001236	00001	00000	0000	-		RESIDENTIAL PROPERTIES	LE ROY CRESCENT 31	0.0581	2 750 000	-
BENDOR	BENDOR EXT 011	00001237	00000	00000	0000	-		RESIDENTIAL PROPERTIES	LE ROY CRESCENT 29	0.1129	3 110 000	-
BENDOR	BENDOR EXT 011	00001238	00000	00000	0000	-		RESIDENTIAL PROPERTIES	LE ROY CRESCENT 27	0.1195	5 350 000	-
BENDOR	BENDOR EXT 011	00001239	00000	00000	0000	-		RESIDENTIAL PROPERTIES	LE ROY CRESCENT 25	0.1140	4 060 000	-
BENDOR	BENDOR EXT 011	00001240	00000	00000	0000	-		RESIDENTIAL PROPERTIES	LE ROY CRESCENT 23	0.1126	4 270 000	-

Registered or other description of the property							Full Names of Owner(s)	Category determined in terms of Section 8 of the Act	Physical address of the property	Extent of the property (HA)	Market value of the property	Remarks
Town Allotment	Suburb	Erf Nr	Portion	Unit	Section							
BENDOR	BENDOR EXT 011	00001241	00000	00000	0000	-		RESIDENTIAL PROPERTIES	LE ROY CRESCENT 21	0.1405	5 220 000	-
BENDOR	BENDOR EXT 011	00001242	00000	00000	0000	-		RESIDENTIAL PROPERTIES	LE ROY CRESCENT 19	0.1372	3 550 000	-
BENDOR	BENDOR EXT 011	00001243	00000	00000	0000	-		RESIDENTIAL PROPERTIES	LE ROY CRESCENT 17	0.1549	4 630 000	-
BENDOR	BENDOR EXT 011	00001246	00000	00000	0000	-		RESIDENTIAL PROPERTIES	LE ROY CRESCENT 11	0.1150	3 680 000	-
BENDOR	BENDOR EXT 011	00001247	00000	00000	0000	-		RESIDENTIAL PROPERTIES	LE ROY CRESCENT 9	0.0575	2 730 000	-
BENDOR	BENDOR EXT 011	00001247	00001	00000	0000	-		RESIDENTIAL PROPERTIES	LE ROY CRESCENT 9A	0.0575	2 710 000	-
BENDOR	BENDOR EXT 011	00001248	00000	00000	0000	-		RESIDENTIAL PROPERTIES	LE ROY CRESCENT 5	0.0575	2 600 000	-
BENDOR	BENDOR EXT 011	00001248	00001	00000	0000	-		RESIDENTIAL PROPERTIES	LE ROY CRESCENT 3	0.0575	2 630 000	-
BENDOR	BENDOR EXT 011	00001249	00000	00000	0000	-		RESIDENTIAL PROPERTIES	HORAK STREET 6A	0.0576	3 630 000	-
BENDOR	BENDOR EXT 011	00001249	00001	00000	0000	-		RESIDENTIAL PROPERTIES	HORAK STREET 6	0.0576	3 300 000	-
BENDOR	BENDOR EXT 011	00001250	00000	00000	0000	-		RESIDENTIAL PROPERTIES	ALETTA STREET 2	0.0577	2 220 000	-
BENDOR	BENDOR EXT 011	00001250	00001	00000	0000	-		RESIDENTIAL PROPERTIES	HORAK STREET 8	0.0591	2 920 000	-
BENDOR	BENDOR EXT 011	00001251	00000	00000	0000	-		RESIDENTIAL PROPERTIES	ALETTA STREET 4	0.1150	4 230 000	-
BENDOR	BENDOR EXT 011	00001252	00000	00000	0000	-		RESIDENTIAL PROPERTIES	ALETTA STREET 6	0.1150	4 470 000	-
BENDOR	BENDOR EXT 011	00001253	00000	00000	0000	-		RESIDENTIAL PROPERTIES	ALETTA STREET 8	0.1150	4 270 000	-
BENDOR	BENDOR EXT 011	00001254	00000	00000	0000	-		RESIDENTIAL PROPERTIES	ALETTA STREET 10	0.1150	4 590 000	-
BENDOR	BENDOR EXT 011	00001255	00000	00000	0000	-		RESIDENTIAL PROPERTIES	ALETTA STREET 12	0.1349	4 090 000	-
BENDOR	BENDOR EXT 011	00001256	00000	00000	0000	-		RESIDENTIAL PROPERTIES	ALETTA STREET 22	0.0614	2 340 000	-
BENDOR	BENDOR EXT 011	00001256	00001	00000	0000	-		RESIDENTIAL PROPERTIES	ALETTA STREET 20	0.0714	2 630 000	-
BENDOR	BENDOR EXT 011	00001257	00000	00000	0000	-		RESIDENTIAL PROPERTIES	ALETTA STREET 26	0.0540	1 750 000	-
BENDOR	BENDOR EXT 011	00001257	00001	00000	0000	-		RESIDENTIAL PROPERTIES	ALETTA STREET 24	0.0558	2 150 000	-
BENDOR	BENDOR EXT 011	00001258	00000	00000	0000	-		PRIVATE OPEN SPACE	STRATE BO-AAN ERF 1257	0.0018	1 000	-
BENDOR	BENDOR EXT 011	00001259	00000	00000	0000	-		RESIDENTIAL PROPERTIES	GENERAL MULLER STREET 87	0.0540	1 840 000	-
BENDOR	BENDOR EXT 011	00001259	00001	00000	0000	-		RESIDENTIAL PROPERTIES	GENERAL MULLER STREET 87A	0.0540	1 860 000	-
BENDOR	BENDOR EXT 011	00001260	00000	00000	0000	-		RESIDENTIAL PROPERTIES	GENERAL MULLER STREET 85	0.0540	1 870 000	-
BENDOR	BENDOR EXT 011	00001260	00001	00000	0000	-		RESIDENTIAL PROPERTIES	GENERAL MULLER STREET 85A	0.0540	1 480 000	-
BENDOR	BENDOR EXT 011	00001261	00000	00000	0000	-		RESIDENTIAL PROPERTIES	GENERAL MULLER STREET 83	0.0540	1 660 000	-
BENDOR	BENDOR EXT 011	00001261	00001	00000	0000	-		RESIDENTIAL PROPERTIES	GENERAL MULLER STREET 83A	0.0540	1 500 000	-
BENDOR	BENDOR EXT 011	00001262	00000	00000	0000	-		RESIDENTIAL PROPERTIES	GENERAL MULLER STREET 81	0.1112	2 420 000	-
BENDOR	BENDOR EXT 011	00001263	00000	00000	0000	-		RESIDENTIAL PROPERTIES	LE ROY CRESCENT 12	0.3535	5 600 000	-
BENDOR	BENDOR EXT 011	00001263	00001	00000	0000	-		RESIDENTIAL PROPERTIES	HORAK STREET 4	0.0712	2 850 000	-
BENDOR	BENDOR EXT 011	00001263	00003	00000	0000	-		RESIDENTIAL PROPERTIES	LE ROY CRESCENT 44	0.1001	4 180 000	-
BENDOR	BENDOR EXT 011	00001263	00005	00000	0000	-		RESIDENTIAL PROPERTIES	LE ROY CRESCENT 48	0.0855	3 360 000	-
BENDOR	BENDOR EXT 011	00001263	00006	00000	0000	-		RESIDENTIAL PROPERTIES	LE ROY CRESCENT 50	0.0668	3 850 000	-
BENDOR	BENDOR EXT 011	00001263	00007	00000	0000	-		RESIDENTIAL PROPERTIES	HORAK STREET 2A	0.0676	3 570 000	-
BENDOR	BENDOR EXT 011	00001263	00009	00000	0000	-		RESIDENTIAL PROPERTIES	LE ROY CRESCENT 34	0.0668	3 040 000	-

Registered or other description of the property							Full Names of Owner(s)	Category determined in terms of Section 8 of the Act	Physical address of the property	Extent of the property (HA)	Market value of the property	Remarks
Town Allotment	Suburb	Erf Nr	Portion	Unit	Section							
BENDOR	BENDOR EXT 011	00001263	00010	00000	0000	-		RESIDENTIAL PROPERTIES	LE ROY CRESCENT 26	0.0826	2 770 000	-
BENDOR	BENDOR EXT 011	00001263	00011	00000	0000	-		RESIDENTIAL PROPERTIES	LE ROY CRESCENT 20	0.0749	3 570 000	-
BENDOR	BENDOR EXT 011	00001263	00012	00000	0000	-		RESIDENTIAL PROPERTIES	LE ROY CRESCENT 16	0.0748	4 660 000	-
BENDOR	BENDOR EXT 011	00001263	00013	00000	0000	-		RESIDENTIAL PROPERTIES	LE ROY CRESCENT 8	0.3431	12 800 000	-
BENDOR	BENDOR EXT 011	00001264	00000	00000	0000	-		PRIVATE OPEN SPACE	STRATE VAN BENDOR X11	0.8945	1 000	-
BENDOR	BENDOR EXT 011	00001266	00000	00000	0000	-		RESIDENTIAL PROPERTIES	LE ROY CRESCENT 15	0.0744	4 300 000	-
BENDOR	BENDOR EXT 011	00001266	00001	00000	0000	-		RESIDENTIAL PROPERTIES	LE ROYSINGEL 15	0.0744	3 520 000	-
BENDOR	BENDOR EXT 016	00001267	00000	00000	0000	-		RESIDENTIAL PROPERTIES	BENDOR DRIVE 66	0.1028	2 230 000	-
BENDOR	BENDOR EXT 016	00001268	00000	00000	0000	-		RESIDENTIAL PROPERTIES	BENDOR DRIVE 68	0.0978	2 630 000	-
BENDOR	BENDOR EXT 016	00001269	00000	00000	0000	-		RESIDENTIAL PROPERTIES	BENDOR DRIVE 70	0.0516	1 550 000	-
BENDOR	BENDOR EXT 016	00001269	00001	00000	0000	-		RESIDENTIAL PROPERTIES	BENDOR DRIVE 70B	0.0450	1 270 000	-
BENDOR	BENDOR EXT 016	00001270	00000	00000	0000	-		RESIDENTIAL PROPERTIES	BENDOR DRIVE 70A	0.0953	1 810 000	-
BENDOR	BENDOR EXT 016	00001271	00000	00000	0000	-		RESIDENTIAL PROPERTIES	BENDOR DRIVE 72	0.0940	2 740 000	-
BENDOR	BENDOR EXT 016	00001272	00000	00000	0000	-		RESIDENTIAL PROPERTIES	BENDOR DRIVE 72A	0.0928	2 460 000	-
BENDOR	BENDOR EXT 016	00001273	00000	00000	0000	-		RESIDENTIAL PROPERTIES	BENDOR DRIVE 74	0.0915	2 510 000	-
BENDOR	BENDOR EXT 016	00001274	00000	00000	0000	-		RESIDENTIAL PROPERTIES	BENDOR DRIVE 74A	0.0902	2 150 000	-
BENDOR	BENDOR EXT 016	00001275	00000	00000	0000	-		RESIDENTIAL PROPERTIES	BENDOR DRIVE 76	0.0890	2 290 000	-
BENDOR	BENDOR EXT 016	00001276	00000	00000	0000	-		RESIDENTIAL PROPERTIES	BENDOR DRIVE 76A	0.0877	2 460 000	-
BENDOR	BENDOR EXT 016	00001277	00000	00000	0000	-		RESIDENTIAL PROPERTIES	BENDOR DRIVE 78	0.0864	2 120 000	-
BENDOR	BENDOR EXT 016	00001278	00000	00000	0000	-		RESIDENTIAL PROPERTIES	BENDOR DRIVE 78A	0.0851	2 830 000	-
BENDOR	BENDOR EXT 016	00001279	00000	00000	0000	-		RESIDENTIAL PROPERTIES	BENDOR DRIVE 80	0.0839	2 340 000	-
BENDOR	BENDOR EXT 016	00001280	00000	00000	0000	-		RESIDENTIAL PROPERTIES	BENDOR DRIVE 80A	0.0826	2 120 000	-
BENDOR	BENDOR EXT 016	00001281	00000	00000	0000	-		RESIDENTIAL PROPERTIES	BENDOR DRIVE 82	0.0813	2 280 000	-
BENDOR	BENDOR EXT 016	00001284	00000	00000	0000	-		RESIDENTIAL PROPERTIES	TIERVIS STREET 8A	0.0420	1 500 000	-
BENDOR	BENDOR EXT 016	00001284	00001	00000	0000	-		RESIDENTIAL PROPERTIES	TIERVIS STREET 8	0.0426	1 620 000	-
BENDOR	BENDOR EXT 016	00001285	00000	00000	0000	-		RESIDENTIAL PROPERTIES	BENDOR DRIVE 86	0.0833	1 760 000	-
BENDOR	BENDOR EXT 016	00001286	00000	00000	0000	-		RESIDENTIAL PROPERTIES	BENDOR DRIVE 86A	0.0559	1 610 000	-
BENDOR	BENDOR EXT 016	00001286	00001	00000	0000	-		RESIDENTIAL PROPERTIES	BENDOR DRIVE 86B	0.0558	1 660 000	-
BENDOR	BENDOR EXT 016	00001287	00000	00000	0000	-		RESIDENTIAL PROPERTIES	BENDOR DRIVE 88	0.0858	1 990 000	-
BENDOR	BENDOR EXT 016	00001288	00000	00000	0000	-		RESIDENTIAL PROPERTIES	BENDOR DRIVE 90	0.0858	2 170 000	-
BENDOR	BENDOR EXT 016	00001289	00000	00000	0000	-		RESIDENTIAL PROPERTIES	BENDOR DRIVE 92	0.0858	1 710 000	-
BENDOR	BENDOR EXT 016	00001290	00000	00000	0000	-		RESIDENTIAL PROPERTIES	BENDOR DRIVE 94	0.0858	1 950 000	-
BENDOR	BENDOR EXT 016	00001291	00000	00000	0000	-		RESIDENTIAL PROPERTIES	BENDOR DRIVE 96	0.0858	2 170 000	-
BENDOR	BENDOR EXT 016	00001292	00000	00000	0000	-		RESIDENTIAL PROPERTIES	BENDOR DRIVE 98	0.0858	2 020 000	-
BENDOR	BENDOR EXT 016	00001293	00000	00000	0000	-		RESIDENTIAL PROPERTIES	BENDOR DRIVE 100	0.0858	2 220 000	-
BENDOR	BENDOR EXT 016	00001294	00000	00000	0000	-		RESIDENTIAL PROPERTIES	BENDOR DRIVE 102	0.0858	1 740 000	-

Registered or other description of the property							Full Names of Owner(s)	Category determined in terms of Section 8 of the Act	Physical address of the property	Extent of the property (HA)	Market value of the property	Remarks
Town Allotment	Suburb	Erf Nr	Portion	Unit	Section							
BENDOR	BENDOR EXT 016	00001295	00000	00000	0000	-		RESIDENTIAL PROPERTIES	BENDOR DRIVE 104	0.0858	600 000	-
BENDOR	BENDOR EXT 016	00001296	00000	00000	0000	-		RESIDENTIAL PROPERTIES	BENDOR DRIVE 106	0.0858	1 820 000	-
BENDOR	BENDOR EXT 016	00001297	00000	00000	0000	-		RESIDENTIAL PROPERTIES	BENDOR DRIVE 108	0.0858	1 870 000	-
BENDOR	BENDOR EXT 016	00001298	00000	00000	0000	-		RESIDENTIAL PROPERTIES	BENDOR DRIVE 110	0.0858	1 960 000	-
BENDOR	BENDOR EXT 016	00001305	00000	00000	0000	-		RESIDENTIAL PROPERTIES	BENDOR DRIVE 120	0.0858	2 170 000	-
BENDOR	BENDOR EXT 016	00001306	00000	00000	0000	-		RESIDENTIAL PROPERTIES	BENDOR DRIVE 122	0.0858	1 710 000	-
BENDOR	BENDOR EXT 016	00001307	00000	00000	0000	-		RESIDENTIAL PROPERTIES	BENDOR DRIVE 124	0.0419	890 000	-
BENDOR	BENDOR EXT 016	00001307	00001	00000	0000	-		RESIDENTIAL PROPERTIES	BENDORRYLAAN 124	0.0419	890 000	-
BENDOR	BENDOR EXT 018	00001308	00000	00000	0000	-		RESIDENTIAL PROPERTIES	DIEMEER STREET 129	0.0631	1 630 000	-
BENDOR	BENDOR EXT 018	00001309	00000	00000	0000	-		RESIDENTIAL PROPERTIES	DIEMEER STREET 129A	0.0550	1 150 000	-
BENDOR	BENDOR EXT 018	00001310	00000	00000	0000	-		RESIDENTIAL PROPERTIES	DIEMEER STREET 131	0.0613	1 510 000	-
BENDOR	BENDOR EXT 018	00001311	00000	00000	0000	-		RESIDENTIAL PROPERTIES	DIEMEER STREET 131A	0.0500	1 390 000	-
BENDOR	BENDOR EXT 018	00001312	00000	00000	0000	-		RESIDENTIAL PROPERTIES	DIEMEER STREET 133	0.0500	1 640 000	-
BENDOR	BENDOR EXT 018	00001313	00000	00000	0000	-		RESIDENTIAL PROPERTIES	DIEMEER STREET 135	0.0500	1 250 000	-
BENDOR	BENDOR EXT 018	00001314	00000	00000	0000	-		RESIDENTIAL PROPERTIES	DIEMEER STREET 137	0.0450	1 080 000	-
BENDOR	BENDOR EXT 018	00001315	00000	00000	0000	-		RESIDENTIAL PROPERTIES	DIEMEER STREET 139	0.0450	1 530 000	-
BENDOR	BENDOR EXT 018	00001316	00000	00000	0000	-		RESIDENTIAL PROPERTIES	DIEMEER STREET 141	0.0463	1 480 000	-
BENDOR	BENDOR EXT 018	00001317	00000	00000	0000	-		RESIDENTIAL PROPERTIES	AMBLESIDE AVENUE 37	0.0475	1 270 000	-
BENDOR	BENDOR EXT 018	00001318	00000	00000	0000	-		RESIDENTIAL PROPERTIES	AMBLESIDE AVENUE 35	0.0450	1 420 000	-
BENDOR	BENDOR EXT 018	00001319	00000	00000	0000	-		RESIDENTIAL PROPERTIES	AMBLESIDE AVENUE 33	0.0450	1 320 000	-
BENDOR	BENDOR EXT 018	00001320	00000	00000	0000	-		RESIDENTIAL PROPERTIES	AMBLESIDE AVENUE 31	0.0500	1 450 000	-
BENDOR	BENDOR EXT 018	00001321	00000	00000	0000	-		RESIDENTIAL PROPERTIES	AMBLESIDE AVENUE 29	0.0500	1 690 000	-
BENDOR	BENDOR EXT 018	00001322	00000	00000	0000	-		RESIDENTIAL PROPERTIES	AMBLESIDE AVENUE 27	0.0564	1 560 000	-
BENDOR	BENDOR EXT 018	00001323	00000	00000	0000	-		RESIDENTIAL PROPERTIES	AMBLESIDE AVENUE 25	0.0613	1 610 000	-
BENDOR	BENDOR EXT 018	00001324	00000	00000	0000	-		RESIDENTIAL PROPERTIES	AMBLESIDE AVENUE 23	0.0550	1 390 000	-
BENDOR	BENDOR EXT 018	00001325	00000	00000	0000	-		RESIDENTIAL PROPERTIES	AMBLESIDE AVENUE 21	0.0706	1 700 000	-
BENDOR	BENDOR EXT 018	00001326	00000	00000	0000	-		RESIDENTIAL PROPERTIES	AMBLESIDE AVENUE 19	0.0375	1 160 000	-
BENDOR	BENDOR EXT 018	00001327	00000	00000	0000	-		RESIDENTIAL PROPERTIES	AMBLESIDE AVENUE 17	0.0375	1 470 000	-
BENDOR	BENDOR EXT 018	00001328	00000	00000	0000	-		RESIDENTIAL PROPERTIES	AMBLESIDE AVENUE 15	0.0375	1 280 000	-
BENDOR	BENDOR EXT 018	00001329	00000	00000	0000	-		RESIDENTIAL PROPERTIES	AMBLESIDE AVENUE 13	0.0375	980 000	-
BENDOR	BENDOR EXT 018	00001330	00000	00000	0000	-		RESIDENTIAL PROPERTIES	AMBLESIDE AVENUE 11	0.0375	900 000	-
BENDOR	BENDOR EXT 018	00001331	00000	00000	0000	-		RESIDENTIAL PROPERTIES	AMBLESIDE AVENUE 9	0.0375	1 520 000	-
BENDOR	BENDOR EXT 018	00001332	00000	00000	0000	-		RESIDENTIAL PROPERTIES	AMBLESIDE AVENUE 7	0.0388	1 010 000	-
BENDOR	BENDOR EXT 018	00001333	00000	00000	0000	-		RESIDENTIAL PROPERTIES	AMBLESIDE AVENUE 5	0.0564	1 340 000	-
BENDOR	BENDOR EXT 018	00001334	00000	00000	0000	-		RESIDENTIAL PROPERTIES	AMBLESIDE AVENUE 3	0.0719	1 470 000	-
BENDOR	BENDOR EXT 018	00001335	00000	00000	0000	-		RESIDENTIAL PROPERTIES	AMBLESIDE AVENUE 1	0.0520	1 380 000	-

Registered or other description of the property							Full Names of Owner(s)	Category determined in terms of Section 8 of the Act	Physical address of the property	Extent of the property (HA)	Market value of the property	Remarks
Town Allotment	Suburb	Erf Nr	Portion	Unit	Section							
BENDOR	BENDOR EXT 018	00001336	00000	00000	0000	-		RESIDENTIAL PROPERTIES	GENERAL DE LA REY STREET 140	0.0479	940 000	-
BENDOR	BENDOR EXT 018	00001337	00000	00000	0000	-		RESIDENTIAL PROPERTIES	GENL DE LA REY STREET 138	0.0467	1 000 000	-
BENDOR	BENDOR EXT 018	00001338	00000	00000	0000	-		RESIDENTIAL PROPERTIES	GENL DE LA REY STREET 139	0.0485	1 490 000	-
BENDOR	BENDOR EXT 018	00001339	00000	00000	0000	-		RESIDENTIAL PROPERTIES	GENL DE LA REY STREET 141	0.0363	1 310 000	-
BENDOR	BENDOR EXT 018	00001340	00000	00000	0000	-		RESIDENTIAL PROPERTIES	GENL DE LA REY STREET 143	0.0888	1 190 000	-
BENDOR	BENDOR EXT 018	00001341	00000	00000	0000	-		RESIDENTIAL PROPERTIES	AMBLESIDE AVENUE 2	0.0444	860 000	-
BENDOR	BENDOR EXT 018	00001342	00000	00000	0000	-		RESIDENTIAL PROPERTIES	CORNHALL CRESCENT 1	0.0423	1 310 000	-
BENDOR	BENDOR EXT 018	00001343	00000	00000	0000	-		RESIDENTIAL PROPERTIES	CORNHALL CRESCENT 3	0.0438	1 180 000	-
BENDOR	BENDOR EXT 018	00001344	00000	00000	0000	-		RESIDENTIAL PROPERTIES	CORNHALL CRESCENT 5	0.0322	1 300 000	-
BENDOR	BENDOR EXT 018	00001345	00000	00000	0000	-		RESIDENTIAL PROPERTIES	CORNHALL CRESCENT 7	0.0331	1 130 000	-
BENDOR	BENDOR EXT 018	00001346	00000	00000	0000	-		RESIDENTIAL PROPERTIES	CORNHALL CRESCENT 9	0.0394	1 450 000	-
BENDOR	BENDOR EXT 018	00001347	00000	00000	0000	-		RESIDENTIAL PROPERTIES	CORNHALL CRESCENT 13	0.0398	1 470 000	-
BENDOR	BENDOR EXT 018	00001348	00000	00000	0000	-		RESIDENTIAL PROPERTIES	CORNHALL CRESCENT 15	0.0410	1 250 000	-
BENDOR	BENDOR EXT 018	00001349	00000	00000	0000	-		RESIDENTIAL PROPERTIES	CORNHALL CRESCENT 17	0.0512	1 220 000	-
BENDOR	BENDOR EXT 018	00001350	00000	00000	0000	-		RESIDENTIAL PROPERTIES	CORNHALL CRESCENT 16	0.0720	1 720 000	-
BENDOR	BENDOR EXT 018	00001351	00000	00000	0000	-		RESIDENTIAL PROPERTIES	CORNHALL CRESCENT 14	0.0304	890 000	-
BENDOR	BENDOR EXT 018	00001352	00000	00000	0000	-		RESIDENTIAL PROPERTIES	CORNHALL CRESCENT 12	0.0395	1 170 000	-
BENDOR	BENDOR EXT 018	00001353	00000	00000	0000	-		RESIDENTIAL PROPERTIES	CORNHALL CRESCENT 10	0.0350	950 000	-
BENDOR	BENDOR EXT 018	00001354	00000	00000	0000	-		RESIDENTIAL PROPERTIES	CORNHALL CRESCENT 6	0.0398	1 340 000	-
BENDOR	BENDOR EXT 018	00001355	00000	00000	0000	-		RESIDENTIAL PROPERTIES	CORNHALL CRESCENT 2	0.0456	1 540 000	-
BENDOR	BENDOR EXT 018	00001356	00000	00000	0000	-		RESIDENTIAL PROPERTIES	AMBLESIDE AVENUE 8	0.0350	1 470 000	-
BENDOR	BENDOR EXT 018	00001357	00000	00000	0000	-		RESIDENTIAL PROPERTIES	AMBLESIDE AVENUE 10	0.0350	1 080 000	-
BENDOR	BENDOR EXT 018	00001358	00000	00000	0000	-		RESIDENTIAL PROPERTIES	AMBLESIDE AVENUE 12	0.0350	1 570 000	-
BENDOR	BENDOR EXT 018	00001359	00000	00000	0000	-		RESIDENTIAL PROPERTIES	AMBLESIDE AVENUE 14	0.0350	1 430 000	-
BENDOR	BENDOR EXT 018	00001360	00000	00000	0000	-		RESIDENTIAL PROPERTIES	AMBLESIDE AVENUE 16	0.0327	1 470 000	-
BENDOR	BENDOR EXT 018	00001361	00000	00000	0000	-		RESIDENTIAL PROPERTIES	AMBLESIDE AVENUE 20	0.0366	1 420 000	-
BENDOR	BENDOR EXT 018	00001362	00000	00000	0000	-		RESIDENTIAL PROPERTIES	AMBLESIDE AVENUE 24	0.0380	1 120 000	-
BENDOR	BENDOR EXT 018	00001363	00000	00000	0000	-		RESIDENTIAL PROPERTIES	AMBLESIDE AVENUE 26	0.0375	1 340 000	-
BENDOR	BENDOR EXT 018	00001364	00000	00000	0000	-		RESIDENTIAL PROPERTIES	AMBLESIDE AVENUE 28	0.0500	1 270 000	-
BENDOR	BENDOR EXT 018	00001365	00000	00000	0000	-		RESIDENTIAL PROPERTIES	AMBLESIDE AVENUE 30	0.0475	1 330 000	-
BENDOR	BENDOR EXT 018	00001366	00000	00000	0000	-		RESIDENTIAL PROPERTIES	CONISTON CLOSE 1	0.0437	1 430 000	-
BENDOR	BENDOR EXT 018	00001367	00000	00000	0000	-		RESIDENTIAL PROPERTIES	CONISTON CLOSE 3	0.0771	2 400 000	-
BENDOR	BENDOR EXT 018	00001368	00000	00000	0000	-		RESIDENTIAL PROPERTIES	CONISTON CLOSE 7	0.0344	1 400 000	-
BENDOR	BENDOR EXT 018	00001369	00000	00000	0000	-		RESIDENTIAL PROPERTIES	CONISTON CLOSE 9	0.0511	1 380 000	-
BENDOR	BENDOR EXT 018	00001373	00000	00000	0000	-		RESIDENTIAL PROPERTIES	CONISTON CLOSE 21	0.0395	1 180 000	-
BENDOR	BENDOR EXT 018	00001374	00000	00000	0000	-		RESIDENTIAL PROPERTIES	CONISTON CLOSE 23	0.0338	1 020 000	-

Registered or other description of the property							Full Names of Owner(s)	Category determined in terms of Section 8 of the Act	Physical address of the property	Extent of the property (HA)	Market value of the property	Remarks
Town Allotment	Suburb	Erf Nr	Portion	Unit	Section							
BENDOR	BENDOR EXT 018	00001375	00000	00000	0000	-		RESIDENTIAL PROPERTIES	CONISTON CLOSE 22	0.0411	1 990 000	-
BENDOR	BENDOR EXT 018	00001376	00000	00000	0000	-		RESIDENTIAL PROPERTIES	CONISTON CLOSE 20	0.0651	1 450 000	-
BENDOR	BENDOR EXT 018	00001377	00000	00000	0000	-		RESIDENTIAL PROPERTIES	CONISTON CLOSE 18	0.0358	980 000	-
BENDOR	BENDOR EXT 018	00001378	00000	00000	0000	-		RESIDENTIAL PROPERTIES	CONISTON CLOSE 16	0.0329	1 410 000	-
BENDOR	BENDOR EXT 018	00001379	00000	00000	0000	-		RESIDENTIAL PROPERTIES	CONISTON CLOSE 14	0.0470	1 180 000	-
BENDOR	BENDOR EXT 018	00001380	00000	00000	0000	-		RESIDENTIAL PROPERTIES	CONISTON CLOSE 12	0.0406	1 490 000	-
BENDOR	BENDOR EXT 018	00001381	00000	00000	0000	-		RESIDENTIAL PROPERTIES	CONISTON CLOSE 10	0.0389	1 480 000	-
BENDOR	BENDOR EXT 018	00001382	00000	00000	0000	-		RESIDENTIAL PROPERTIES	CONISTON CLOSE 8	0.0425	1 250 000	-
BENDOR	BENDOR EXT 018	00001383	00000	00000	0000	-		RESIDENTIAL PROPERTIES	CONISTON CLOSE 6	0.0375	1 250 000	-
BENDOR	BENDOR EXT 018	00001384	00000	00000	0000	-		RESIDENTIAL PROPERTIES	CONISTON CLOSE 4	0.0375	1 320 000	-
BENDOR	BENDOR EXT 018	00001385	00000	00000	0000	-		RESIDENTIAL PROPERTIES	AMBLESIDE AVENUE 34	0.0413	1 100 000	-
BENDOR	BENDOR EXT 018	00001386	00000	00000	0000	-		RESIDENTIAL PROPERTIES	AMBLESIDE AVENUE 36	0.0400	1 290 000	-
BENDOR	BENDOR EXT 018	00001387	00000	00000	0000	-		RESIDENTIAL PROPERTIES	AMBLESIDE AVENUE 38	0.0375	1 420 000	-
BENDOR	BENDOR EXT 018	00001388	00000	00000	0000	-		RESIDENTIAL PROPERTIES	BAYMAN STREET 218	0.0424	1 330 000	-
BENDOR	BENDOR EXT 018	00001389	00000	00000	0000	-		RESIDENTIAL PROPERTIES	BAYMAN STREET 216	0.0450	1 430 000	-
BENDOR	BENDOR EXT 018	00001390	00000	00000	0000	-		RESIDENTIAL PROPERTIES	BAYMAN STREET 214	0.0403	1 380 000	-
BENDOR	BENDOR EXT 018	00001391	00000	00000	0000	-		PRIVATE OPEN SPACE	CORNHALLSINGEL -	0.0050	1 000	-
BENDOR	BENDOR EXT 018	00001392	00000	00000	0000	-		PRIVATE OPEN SPACE	CONISTON -	0.0050	1 000	-
BENDOR	BENDOR EXT 018	00001393	00001	00000	0000	-		RESIDENTIAL PROPERTIES	CORNHALLSINGEL 11	0.0397	1 370 000	-
BENDOR	BENDOR EXT 019	00001394	00000	00000	0000	-		RESIDENTIAL PROPERTIES	BAYMAN STREET 211	0.0353	1 040 000	-
BENDOR	BENDOR EXT 019	00001395	00000	00000	0000	-		RESIDENTIAL PROPERTIES	BAYMAN STREET 209	0.0353	1 030 000	-
BENDOR	BENDOR EXT 019	00001396	00000	00000	0000	-		RESIDENTIAL PROPERTIES	BAYMAN STREET 207	0.0400	1 530 000	-
BENDOR	BENDOR EXT 019	00001397	00000	00000	0000	-		RESIDENTIAL PROPERTIES	BAYMAN STREET 205	0.0458	1 430 000	-
BENDOR	BENDOR EXT 019	00001398	00000	00000	0000	-		RESIDENTIAL PROPERTIES	BAYMAN STREET 204	0.0438	1 660 000	-
BENDOR	BENDOR EXT 019	00001399	00000	00000	0000	-		RESIDENTIAL PROPERTIES	GRASSMERE CLOSE 4	0.0457	1 310 000	-
BENDOR	BENDOR EXT 019	00001400	00000	00000	0000	-		RESIDENTIAL PROPERTIES	GRASSMERE CLOSE 6	0.0363	1 250 000	-
BENDOR	BENDOR EXT 019	00001401	00000	00000	0000	-		RESIDENTIAL PROPERTIES	GRASSMERE CLOSE 8	0.0308	1 490 000	-
BENDOR	BENDOR EXT 019	00001402	00000	00000	0000	-		RESIDENTIAL PROPERTIES	GRASSMERE CLOSE 10	0.0308	1 490 000	-
BENDOR	BENDOR EXT 019	00001403	00000	00000	0000	-		RESIDENTIAL PROPERTIES	GRASSMERE CLOSE 12	0.0354	1 490 000	-
BENDOR	BENDOR EXT 019	00001404	00000	00000	0000	-		RESIDENTIAL PROPERTIES	GRASSMERE CLOSE 14	0.0469	1 560 000	-
BENDOR	BENDOR EXT 019	00001405	00000	00000	0000	-		RESIDENTIAL PROPERTIES	GRASSMERE CLOSE 18	0.0516	1 660 000	-
BENDOR	BENDOR EXT 019	00001406	00000	00000	0000	-		RESIDENTIAL PROPERTIES	GRASSMERE CLOSE 23	0.1216	1 740 000	-
BENDOR	BENDOR EXT 019	00001407	00000	00000	0000	-		RESIDENTIAL PROPERTIES	GRASSMERE CLOSE 21	0.0521	1 380 000	-
BENDOR	BENDOR EXT 019	00001408	00000	00000	0000	-		RESIDENTIAL PROPERTIES	GRASSMERE CLOSE 19	0.0350	1 340 000	-
BENDOR	BENDOR EXT 019	00001409	00000	00000	0000	-		RESIDENTIAL PROPERTIES	GRASSMERE CLOSE 17	0.0386	1 070 000	-
BENDOR	BENDOR EXT 019	00001410	00000	00000	0000	-		RESIDENTIAL PROPERTIES	GRASSMERE CLOSE 15	0.0594	1 420 000	-

Registered or other description of the property							Full Names of Owner(s)	Category determined in terms of Section 8 of the Act	Physical address of the property	Extent of the property (HA)	Market value of the property	Remarks
Town Allotment	Suburb	Erf Nr	Portion	Unit	Section							
BENDOR	BENDOR EXT 019	00001411	00000	00000	0000	-		RESIDENTIAL PROPERTIES	GRASSMERE CLOSE 13	0.0413	1 290 000	-
BENDOR	BENDOR EXT 019	00001412	00000	00000	0000	-		RESIDENTIAL PROPERTIES	GRASSMERE CLOSE 11	0.0372	1 200 000	-
BENDOR	BENDOR EXT 019	00001413	00000	00000	0000	-		RESIDENTIAL PROPERTIES	GRASSMERE CLOSE 9	0.0450	1 460 000	-
BENDOR	BENDOR EXT 019	00001414	00000	00000	0000	-		RESIDENTIAL PROPERTIES	GRASSMERE CLOSE 3	0.0382	1 570 000	-
BENDOR	BENDOR EXT 019	00001415	00000	00000	0000	-		RESIDENTIAL PROPERTIES	GRASSMERE CLOSE 1	0.0410	1 660 000	-
BENDOR	BENDOR EXT 019	00001416	00000	00000	0000	-		RESIDENTIAL PROPERTIES	BAYMAN STREET 208	0.0325	1 070 000	-
BENDOR	BENDOR EXT 019	00001417	00000	00000	0000	-		RESIDENTIAL PROPERTIES	BAYMAN STREET 210	0.0350	1 050 000	-
BENDOR	BENDOR EXT 019	00001418	00000	00000	0000	-		RESIDENTIAL PROPERTIES	BAYMAN STREET 212	0.0372	1 330 000	-
BENDOR	BENDOR EXT 019	00001419	00000	00000	0000	-		RESIDENTIAL PROPERTIES	DIEMEER STREET 145	0.0400	1 470 000	-
BENDOR	BENDOR EXT 019	00001420	00000	00000	0000	-		RESIDENTIAL PROPERTIES	DIEMEER STREET 147	0.0400	1 440 000	-
BENDOR	BENDOR EXT 019	00001421	00000	00000	0000	-		RESIDENTIAL PROPERTIES	DIEMEER STREET 149	0.0400	1 220 000	-
BENDOR	BENDOR EXT 019	00001422	00000	00000	0000	-		RESIDENTIAL PROPERTIES	DIEMEER STREET 151	0.0450	1 420 000	-
BENDOR	BENDOR EXT 019	00001423	00000	00000	0000	-		RESIDENTIAL PROPERTIES	DIEMEER STREET 153	0.0425	1 180 000	-
BENDOR	BENDOR EXT 019	00001424	00000	00000	0000	-		RESIDENTIAL PROPERTIES	DIEMEER STREET 155	0.0425	1 330 000	-
BENDOR	BENDOR EXT 019	00001425	00000	00000	0000	-		RESIDENTIAL PROPERTIES	DIEMEER STREET 157	0.0400	1 400 000	-
BENDOR	BENDOR EXT 019	00001426	00000	00000	0000	-		RESIDENTIAL PROPERTIES	DIEMEER STREET 159	0.0358	1 320 000	-
BENDOR	BENDOR EXT 019	00001427	00000	00000	0000	-		PRIVATE OPEN SPACE	PAD PAD	0.0050	1 000	-
BENDOR	BENDOR EXT 019	00001428	00000	00000	0000	-		PRIVATE OPEN SPACE	GRASSMERE CLOSE 25	0.0647	1 000	-
BENDOR	BENDOR EXT 020	00001429	00000	00000	0000	-		RESIDENTIAL PROPERTIES	DERWENT DRIVE 2	0.0438	1 790 000	-
BENDOR	BENDOR EXT 020	00001430	00000	00000	0000	-		RESIDENTIAL PROPERTIES	DERWENT DRIVE 4	0.0450	1 760 000	-
BENDOR	BENDOR EXT 020	00001431	00000	00000	0000	-		RESIDENTIAL PROPERTIES	DERWENT DRIVE 6	0.0488	1 240 000	-
BENDOR	BENDOR EXT 020	00001432	00000	00000	0000	-		RESIDENTIAL PROPERTIES	DERWENT DRIVE 8	0.0488	1 290 000	-
BENDOR	BENDOR EXT 020	00001433	00000	00000	0000	-		RESIDENTIAL PROPERTIES	DERWENT DRIVE 10	0.0492	1 530 000	-
BENDOR	BENDOR EXT 020	00001434	00000	00000	0000	-		RESIDENTIAL PROPERTIES	DERWENT DRIVE 12	0.0475	1 490 000	-
BENDOR	BENDOR EXT 020	00001435	00000	00000	0000	-		RESIDENTIAL PROPERTIES	DERWENT DRIVE 14	0.0441	1 460 000	-
BENDOR	BENDOR EXT 020	00001436	00000	00000	0000	-		RESIDENTIAL PROPERTIES	DERWENT DRIVE 16	0.0483	1 430 000	-
BENDOR	BENDOR EXT 020	00001437	00000	00000	0000	-		RESIDENTIAL PROPERTIES	DERWENT DRIVE 18	0.0737	1 430 000	-
BENDOR	BENDOR EXT 020	00001438	00000	00000	0000	-		PUBLIC BENEFIT ORGANISATION	DERWENT DRIVE 19	0.2396	1 000	-
BENDOR	BENDOR EXT 020	00001439	00000	00000	0000	-		RESIDENTIAL PROPERTIES	DERWENT DRIVE 17	0.0480	1 390 000	-
BENDOR	BENDOR EXT 020	00001440	00000	00000	0000	-		RESIDENTIAL PROPERTIES	DERWENT DRIVE 15	0.0370	1 370 000	-
BENDOR	BENDOR EXT 020	00001441	00000	00000	0000	-		RESIDENTIAL PROPERTIES	DERWENT DRIVE 13	0.0649	1 580 000	-
BENDOR	BENDOR EXT 020	00001442	00000	00000	0000	-		RESIDENTIAL PROPERTIES	DERWENT DRIVE 11	0.0667	1 310 000	-
BENDOR	BENDOR EXT 020	00001443	00000	00000	0000	-		RESIDENTIAL PROPERTIES	DERWENT DRIVE 7	0.0745	1 780 000	-
BENDOR	BENDOR EXT 020	00001444	00000	00000	0000	-		RESIDENTIAL PROPERTIES	DERWENT DRIVE 5	0.0580	1 510 000	-
BENDOR	BENDOR EXT 020	00001445	00000	00000	0000	-		RESIDENTIAL PROPERTIES	DERWENT DRIVE 3	0.0522	1 630 000	-
BENDOR	BENDOR EXT 020	00001446	00000	00000	0000	-		RESIDENTIAL PROPERTIES	DERWENT DRIVE 1	0.0509	1 630 000	-

Registered or other description of the property							Full Names of Owner(s)	Category determined in terms of Section 8 of the Act	Physical address of the property	Extent of the property (HA)	Market value of the property	Remarks
Town Allotment	Suburb	Erf Nr	Portion	Unit	Section							
BENDOR	BENDOR EXT 020	00001447	00000	00000	0000	-		PRIVATE OPEN SPACE	DERWENTRYLAAN -	0.0050	1 000	-
BENDOR	BENDOR EXT 022	00001474	00000	00000	0000	-		RESIDENTIAL PROPERTIES	BUTTERMERE DRIVE 21	0.0704	1 690 000	-
BENDOR	BENDOR EXT 022	00001475	00000	00000	0000	-		RESIDENTIAL PROPERTIES	BUTTERMERE DRIVE 19	0.0602	1 760 000	-
BENDOR	BENDOR EXT 022	00001476	00000	00000	0000	-		RESIDENTIAL PROPERTIES	BUTTERMERE DRIVE 17	0.0504	1 210 000	-
BENDOR	BENDOR EXT 022	00001477	00000	00000	0000	-		RESIDENTIAL PROPERTIES	BUTTERMERE DRIVE 15	0.0556	1 360 000	-
BENDOR	BENDOR EXT 022	00001478	00000	00000	0000	-		RESIDENTIAL PROPERTIES	BUTTERMERE DRIVE 13	0.0420	1 330 000	-
BENDOR	BENDOR EXT 022	00001479	00000	00000	0000	-		RESIDENTIAL PROPERTIES	BUTTERMERE DRIVE 11	0.0448	1 430 000	-
BENDOR	BENDOR EXT 022	00001480	00000	00000	0000	-		RESIDENTIAL PROPERTIES	BUTTERMERE DRIVE 9	0.0448	1 610 000	-
BENDOR	BENDOR EXT 022	00001481	00000	00000	0000	-		RESIDENTIAL PROPERTIES	BUTTERMERE DRIVE 7	0.0742	1 880 000	-
BENDOR	BENDOR EXT 022	00001482	00000	00000	0000	-		RESIDENTIAL PROPERTIES	BUTTERMERE DRIVE 5	0.0713	1 600 000	-
BENDOR	BENDOR EXT 022	00001483	00000	00000	0000	-		RESIDENTIAL PROPERTIES	BUTTERMERE DRIVE 3	0.0550	1 710 000	-
BENDOR	BENDOR EXT 022	00001484	00000	00000	0000	-		RESIDENTIAL PROPERTIES	BUTTERMERE DRIVE 1	0.0538	1 510 000	-
BENDOR	BENDOR EXT 022	00001485	00000	00000	0000	-		RESIDENTIAL PROPERTIES	BUTTERMERE DRIVE 20	0.0726	1 440 000	-
BENDOR	BENDOR EXT 022	00001486	00000	00000	0000	-		RESIDENTIAL PROPERTIES	BUTTERMERE DRIVE 18	0.0524	1 540 000	-
BENDOR	BENDOR EXT 022	00001487	00000	00000	0000	-		RESIDENTIAL PROPERTIES	BUTTERMERE DRIVE 16	0.0859	1 630 000	-
BENDOR	BENDOR EXT 022	00001488	00000	00000	0000	-		RESIDENTIAL PROPERTIES	BUTTERMERE DRIVE 14	0.0728	1 320 000	-
BENDOR	BENDOR EXT 022	00001489	00000	00000	0000	-		RESIDENTIAL PROPERTIES	BUTTERMERE DRIVE 10	0.0676	1 800 000	-
BENDOR	BENDOR EXT 022	00001490	00000	00000	0000	-		RESIDENTIAL PROPERTIES	BUTTERMERE DRIVE 4	0.0491	1 330 000	-
BENDOR	BENDOR EXT 022	00001491	00000	00000	0000	-		RESIDENTIAL PROPERTIES	BUTTERMERE DRIVE 2	0.0409	1 120 000	-
BENDOR	BENDOR EXT 022	00001492	00000	00000	0000	-		RESIDENTIAL PROPERTIES	BAYMAN STREET 192	0.0516	1 550 000	-
BENDOR	BENDOR EXT 022	00001493	00000	00000	0000	-		RESIDENTIAL PROPERTIES	BAYMAN STREET 194	0.0369	1 180 000	-
BENDOR	BENDOR EXT 022	00001494	00000	00000	0000	-		RESIDENTIAL PROPERTIES	BAYMAN STREET 196	0.0365	910 000	-
BENDOR	BENDOR EXT 022	00001495	00000	00000	0000	-		RESIDENTIAL PROPERTIES	BAYMAN STREET 198	0.0375	1 290 000	-
BENDOR	BENDOR EXT 022	00001496	00000	00000	0000	-		RESIDENTIAL PROPERTIES	BAYMAN STREET 200	0.0412	1 620 000	-
BENDOR	BENDOR EXT 022	00001497	00000	00000	0000	-		RESIDENTIAL PROPERTIES	BAYMAN STREET 202	0.0361	1 380 000	-
BENDOR	BENDOR EXT 022	00001498	00000	00000	0000	-		RESIDENTIAL PROPERTIES	BAYMAN STREET 197	0.0531	1 350 000	-
BENDOR	BENDOR EXT 022	00001499	00000	00000	0000	-		RESIDENTIAL PROPERTIES	BAYMAN STREET 195	0.0500	1 550 000	-
BENDOR	BENDOR EXT 022	00001500	00000	00000	0000	-		RESIDENTIAL PROPERTIES	BAYMAN STREET 193	0.0350	1 080 000	-
BENDOR	BENDOR EXT 022	00001501	00000	00000	0000	-		RESIDENTIAL PROPERTIES	BAYMAN STREET 191	0.0462	1 560 000	-
BENDOR	BENDOR EXT 022	00001502	00000	00000	0000	-		RESIDENTIAL PROPERTIES	BAYMAN STREET 189	0.0619	1 490 000	-
BENDOR	BENDOR EXT 022	00001503	00000	00000	0000	-		RESIDENTIAL PROPERTIES	BAYMAN STREET 187	0.0700	1 590 000	-
BENDOR	BENDOR EXT 022	00001504	00000	00000	0000	-		PRIVATE OPEN SPACE	BUTTERMERERYLAAN -	0.0050	1 000	-
BENDOR	BENDOR EXT 026	00001505	00000	00000	0000	-		RESIDENTIAL PROPERTIES	GENL DE LA REY STREET 146	0.0312	1 000 000	-
BENDOR	BENDOR EXT 026	00001506	00000	00000	0000	-		RESIDENTIAL PROPERTIES	GENL DE LA REY STREET 148	0.0364	1 240 000	-
BENDOR	BENDOR EXT 026	00001507	00000	00000	0000	-		RESIDENTIAL PROPERTIES	GENL DE LA REY STREET 150	0.0380	1 120 000	-
BENDOR	BENDOR EXT 026	00001508	00000	00000	0000	-		RESIDENTIAL PROPERTIES	GENL DE LA REY STREET 152	0.0312	1 100 000	-

Registered or other description of the property							Full Names of Owner(s)	Category determined in terms of Section 8 of the Act	Physical address of the property	Extent of the property (HA)	Market value of the property	Remarks
Town Allotment	Suburb	Erf Nr	Portion	Unit	Section							
BENDOR	BENDOR EXT 026	00001509	00000	00000	0000	-		RESIDENTIAL PROPERTIES	GENL DE LA REY STREET 154	0.0312	1 010 000	-
BENDOR	BENDOR EXT 026	00001510	00000	00000	0000	-		RESIDENTIAL PROPERTIES	GENL DE LA REY STREET 156	0.0312	1 270 000	-
BENDOR	BENDOR EXT 026	00001511	00000	00000	0000	-		RESIDENTIAL PROPERTIES	GENL DE LA REY STREET 158	0.0312	1 160 000	-
BENDOR	BENDOR EXT 026	00001512	00000	00000	0000	-		RESIDENTIAL PROPERTIES	GENL DE LA REY STREET 160	0.0412	1 070 000	-
BENDOR	BENDOR EXT 026	00001513	00000	00000	0000	-		RESIDENTIAL PROPERTIES	GENL DE LA REY STREET 159	0.0486	1 230 000	-
BENDOR	BENDOR EXT 026	00001514	00000	00000	0000	-		RESIDENTIAL PROPERTIES	GENL DE LA REY STREET 157	0.0350	910 000	-
BENDOR	BENDOR EXT 026	00001515	00000	00000	0000	-		RESIDENTIAL PROPERTIES	GENL DE LA REY STREET 155	0.0356	1 400 000	-
BENDOR	BENDOR EXT 026	00001516	00000	00000	0000	-		RESIDENTIAL PROPERTIES	GENL DE LA REY STREET 153	0.0358	1 180 000	-
BENDOR	BENDOR EXT 026	00001517	00000	00000	0000	-		RESIDENTIAL PROPERTIES	GENL DE LA REY STREET 151	0.0396	1 090 000	-
BENDOR	BENDOR EXT 026	00001518	00000	00000	0000	-		RESIDENTIAL PROPERTIES	GENL DE LA REY STREET 145	0.0319	1 020 000	-
BENDOR	BENDOR EXT 026	00001519	00000	00000	0000	-		RESIDENTIAL PROPERTIES	WINDEMERE WAY 3	0.0324	1 050 000	-
BENDOR	BENDOR EXT 026	00001520	00000	00000	0000	-		RESIDENTIAL PROPERTIES	WINDEMERE WAY 5	0.0361	1 010 000	-
BENDOR	BENDOR EXT 026	00001521	00000	00000	0000	-		RESIDENTIAL PROPERTIES	WINDEMERE WAY 7	0.0483	1 380 000	-
BENDOR	BENDOR EXT 026	00001522	00000	00000	0000	-		RESIDENTIAL PROPERTIES	WINDEMERE WAY 9	0.0445	1 790 000	-
BENDOR	BENDOR EXT 026	00001523	00000	00000	0000	-		RESIDENTIAL PROPERTIES	WINDEMERE WAY 11	0.0381	830 000	-
BENDOR	BENDOR EXT 026	00001524	00000	00000	0000	-		RESIDENTIAL PROPERTIES	WINDEMERE WAY 13	0.0471	1 310 000	-
BENDOR	BENDOR EXT 026	00001525	00000	00000	0000	-		RESIDENTIAL PROPERTIES	WINDEMERE WAY 15	0.0491	1 540 000	-
BENDOR	BENDOR EXT 026	00001526	00000	00000	0000	-		RESIDENTIAL PROPERTIES	WINDEMERE WAY 19	0.0291	790 000	-
BENDOR	BENDOR EXT 026	00001527	00000	00000	0000	-		RESIDENTIAL PROPERTIES	WINDEMERE WAY 21	0.0274	640 000	-
BENDOR	BENDOR EXT 026	00001528	00000	00000	0000	-		RESIDENTIAL PROPERTIES	WINDEMERE WAY 23	0.0315	1 180 000	-
BENDOR	BENDOR EXT 026	00001529	00000	00000	0000	-		RESIDENTIAL PROPERTIES	WINDEMERE WAY 25	0.0294	950 000	-
BENDOR	BENDOR EXT 026	00001530	00000	00000	0000	-		RESIDENTIAL PROPERTIES	WINDEMERE WAY 27	0.0294	1 030 000	-
BENDOR	BENDOR EXT 026	00001531	00000	00000	0000	-		RESIDENTIAL PROPERTIES	WINDEMERE WAY 29	0.0294	1 030 000	-
BENDOR	BENDOR EXT 026	00001532	00000	00000	0000	-		RESIDENTIAL PROPERTIES	WINDEMERE WAY 31	0.0363	1 250 000	-
BENDOR	BENDOR EXT 026	00001533	00000	00000	0000	-		RESIDENTIAL PROPERTIES	PATTERDALE PLACE 9	0.0325	1 020 000	-
BENDOR	BENDOR EXT 026	00001534	00000	00000	0000	-		RESIDENTIAL PROPERTIES	PATTERDALE PLACE 11	0.0284	1 180 000	-
BENDOR	BENDOR EXT 026	00001535	00000	00000	0000	-		RESIDENTIAL PROPERTIES	PATTERDALE PLACE 13	0.0294	970 000	-
BENDOR	BENDOR EXT 026	00001536	00000	00000	0000	-		RESIDENTIAL PROPERTIES	PATTERDALE PLACE 15	0.0294	950 000	-
BENDOR	BENDOR EXT 026	00001537	00000	00000	0000	-		RESIDENTIAL PROPERTIES	PATTERDALE PLACE 17	0.0315	1 080 000	-
BENDOR	BENDOR EXT 026	00001538	00000	00000	0000	-		RESIDENTIAL PROPERTIES	PATTERDALE PLACE 19	0.0273	1 180 000	-
BENDOR	BENDOR EXT 026	00001539	00000	00000	0000	-		RESIDENTIAL PROPERTIES	PATTERDALE PLACE 21	0.0273	1 100 000	-
BENDOR	BENDOR EXT 026	00001540	00000	00000	0000	-		RESIDENTIAL PROPERTIES	PATTERDALE PLACE 23	0.0421	1 090 000	-
BENDOR	BENDOR EXT 026	00001541	00000	00000	0000	-		RESIDENTIAL PROPERTIES	PATTERDALE PLACE 27	0.0396	990 000	-
BENDOR	BENDOR EXT 026	00001542	00000	00000	0000	-		RESIDENTIAL PROPERTIES	PATTERDALE PLACE 29	0.0323	940 000	-
BENDOR	BENDOR EXT 026	00001543	00000	00000	0000	-		RESIDENTIAL PROPERTIES	PATTERDALE PLACE 31	0.0364	1 260 000	-
BENDOR	BENDOR EXT 026	00001544	00000	00000	0000	-		RESIDENTIAL PROPERTIES	PATTERDALE PLACE 33	0.0337	1 240 000	-

Registered or other description of the property							Full Names of Owner(s)	Category determined in terms of Section 8 of the Act	Physical address of the property	Extent of the property (HA)	Market value of the property	Remarks
Town Allotment	Suburb	Erf Nr	Portion	Unit	Section							
BENDOR	BENDOR EXT 026	00001545	00000	00000	0000	-		RESIDENTIAL PROPERTIES	PATTERDALE PLACE 35	0.0519	1 020 000	-
BENDOR	BENDOR EXT 026	00001546	00000	00000	0000	-		RESIDENTIAL PROPERTIES	PATTERDALE PLACE 37	0.0439	1 080 000	-
BENDOR	BENDOR EXT 026	00001547	00000	00000	0000	-		RESIDENTIAL PROPERTIES	PATTERDALE PLACE 36	0.0474	1 620 000	-
BENDOR	BENDOR EXT 026	00001548	00000	00000	0000	-		RESIDENTIAL PROPERTIES	PATTERDALE PLACE 34	0.0404	1 440 000	-
BENDOR	BENDOR EXT 026	00001549	00000	00000	0000	-		RESIDENTIAL PROPERTIES	PATTERDALE PLACE 32	0.0448	1 400 000	-
BENDOR	BENDOR EXT 026	00001550	00000	00000	0000	-		RESIDENTIAL PROPERTIES	PATTERDALE PLACE 30	0.0373	1 400 000	-
BENDOR	BENDOR EXT 026	00001551	00000	00000	0000	-		RESIDENTIAL PROPERTIES	PATTERDALE PLACE 28	0.0347	770 000	-
BENDOR	BENDOR EXT 026	00001552	00000	00000	0000	-		RESIDENTIAL PROPERTIES	PATTERDALE PLACE 26	0.0350	1 400 000	-
BENDOR	BENDOR EXT 026	00001553	00000	00000	0000	-		RESIDENTIAL PROPERTIES	PATTERDALE PLACE 24	0.0350	1 150 000	-
BENDOR	BENDOR EXT 026	00001554	00000	00000	0000	-		RESIDENTIAL PROPERTIES	PATTERDALE PLACE 22	0.0360	1 160 000	-
BENDOR	BENDOR EXT 026	00001555	00000	00000	0000	-		RESIDENTIAL PROPERTIES	PATTERDALE PLACE 20	0.0350	810 000	-
BENDOR	BENDOR EXT 026	00001556	00000	00000	0000	-		RESIDENTIAL PROPERTIES	PATTERDALE PLACE 18	0.0350	1 380 000	-
BENDOR	BENDOR EXT 026	00001557	00000	00000	0000	-		RESIDENTIAL PROPERTIES	PATTERDALE PLACE 14	0.0425	1 290 000	-
BENDOR	BENDOR EXT 026	00001558	00000	00000	0000	-		RESIDENTIAL PROPERTIES	PATTERDALE PLACE 12	0.0407	1 350 000	-
BENDOR	BENDOR EXT 026	00001559	00000	00000	0000	-		RESIDENTIAL PROPERTIES	PATTERDALE PLACE 10	0.0456	1 050 000	-
BENDOR	BENDOR EXT 026	00001560	00000	00000	0000	-		RESIDENTIAL PROPERTIES	PATTERDALE PLACE 8	0.0467	1 340 000	-
BENDOR	BENDOR EXT 026	00001561	00000	00000	0000	-		RESIDENTIAL PROPERTIES	PATTERDALE PLACE 6	0.0466	1 320 000	-
BENDOR	BENDOR EXT 026	00001562	00000	00000	0000	-		RESIDENTIAL PROPERTIES	PATTERDALE PLACE 4	0.0442	1 260 000	-
BENDOR	BENDOR EXT 026	00001563	00000	00000	0000	-		RESIDENTIAL PROPERTIES	PATTERDALE PLACE 2	0.0570	1 290 000	-
BENDOR	BENDOR EXT 026	00001564	00000	00000	0000	-		RESIDENTIAL PROPERTIES	WINDEMERE WAY 36	0.0513	1 050 000	-
BENDOR	BENDOR EXT 026	00001565	00000	00000	0000	-		RESIDENTIAL PROPERTIES	WINDEMERE WAY 34	0.0541	1 340 000	-
BENDOR	BENDOR EXT 026	00001566	00000	00000	0000	-		RESIDENTIAL PROPERTIES	WINDEMERE WAY 32	0.0541	950 000	-
BENDOR	BENDOR EXT 026	00001567	00000	00000	0000	-		RESIDENTIAL PROPERTIES	WINDEMERE WAY 30	0.0594	1 070 000	-
BENDOR	BENDOR EXT 026	00001568	00000	00000	0000	-		RESIDENTIAL PROPERTIES	WINDEMERE WAY 28	0.0594	1 230 000	-
BENDOR	BENDOR EXT 026	00001569	00000	00000	0000	-		RESIDENTIAL PROPERTIES	WINDEMERE WAY 26	0.0462	1 070 000	-
BENDOR	BENDOR EXT 026	00001570	00000	00000	0000	-		RESIDENTIAL PROPERTIES	WINDEMERE WAY 24	0.0462	1 310 000	-
BENDOR	BENDOR EXT 026	00001571	00000	00000	0000	-		RESIDENTIAL PROPERTIES	WINDEMERE WAY 20	0.0556	1 390 000	-
BENDOR	BENDOR EXT 026	00001572	00000	00000	0000	-		RESIDENTIAL PROPERTIES	WINDEMERE WAY 18	0.0522	1 180 000	-
BENDOR	BENDOR EXT 026	00001573	00000	00000	0000	-		RESIDENTIAL PROPERTIES	WINDEMERE WAY 16	0.0401	1 420 000	-
BENDOR	BENDOR EXT 026	00001574	00000	00000	0000	-		RESIDENTIAL PROPERTIES	WINDEMERE WAY 14	0.0374	920 000	-
BENDOR	BENDOR EXT 026	00001575	00000	00000	0000	-		RESIDENTIAL PROPERTIES	WINDEMERE WAY 12	0.0348	920 000	-
BENDOR	BENDOR EXT 026	00001576	00000	00000	0000	-		RESIDENTIAL PROPERTIES	WINDEMERE WAY 10	0.0483	1 110 000	-
BENDOR	BENDOR EXT 026	00001577	00000	00000	0000	-		RESIDENTIAL PROPERTIES	WINDEMERE WAY 8	0.0322	1 210 000	-
BENDOR	BENDOR EXT 026	00001578	00000	00000	0000	-		RESIDENTIAL PROPERTIES	WINDEMERE WAY 6	0.0322	690 000	-
BENDOR	BENDOR EXT 026	00001579	00000	00000	0000	-		RESIDENTIAL PROPERTIES	WINDEMERE WAY 4	0.0368	1 240 000	-
BENDOR	BENDOR EXT 026	00001580	00000	00000	0000	-		PRIVATE OPEN SPACE	ACCESS CONTROL X26	0.0050	1 000	-

Registered or other description of the property							Full Names of Owner(s)	Category determined in terms of Section 8 of the Act	Physical address of the property	Extent of the property (HA)	Market value of the property	Remarks
Town Allotment	Suburb	Erf Nr	Portion	Unit	Section							
BENDOR	BENDOR EXT 024	00001581	00000	00000	0000	-		RESIDENTIAL PROPERTIES	BAYMAN STREET 186	0.0269	1 080 000	-
BENDOR	BENDOR EXT 024	00001582	00000	00000	0000	-		RESIDENTIAL PROPERTIES	GENL DE LA REY STREET 162	0.0269	1 070 000	-
BENDOR	BENDOR EXT 024	00001583	00000	00000	0000	-		RESIDENTIAL PROPERTIES	GENL DE LA REY STREET 164	0.0323	1 290 000	-
BENDOR	BENDOR EXT 024	00001584	00000	00000	0000	-		RESIDENTIAL PROPERTIES	GENL DE LA REY STREET 166	0.0323	1 070 000	-
BENDOR	BENDOR EXT 024	00001585	00000	00000	0000	-		RESIDENTIAL PROPERTIES	GENL DE LA REY STREET 168	0.0323	1 150 000	-
BENDOR	BENDOR EXT 024	00001586	00000	00000	0000	-		RESIDENTIAL PROPERTIES	GENL DE LA REY STREET 170	0.0323	1 280 000	-
BENDOR	BENDOR EXT 024	00001587	00000	00000	0000	-		RESIDENTIAL PROPERTIES	GENL DE LA REY STREET 172	0.0323	850 000	-
BENDOR	BENDOR EXT 024	00001588	00000	00000	0000	-		RESIDENTIAL PROPERTIES	GENL DE LA REY STREET 173	0.0264	1 080 000	-
BENDOR	BENDOR EXT 024	00001589	00000	00000	0000	-		RESIDENTIAL PROPERTIES	CHALLONER CLOSE 1	0.0406	1 270 000	-
BENDOR	BENDOR EXT 024	00001590	00000	00000	0000	-		RESIDENTIAL PROPERTIES	CHALLONER CLOSE 3	0.0406	1 480 000	-
BENDOR	BENDOR EXT 024	00001591	00000	00000	0000	-		RESIDENTIAL PROPERTIES	CHALLONER CLOSE 5	0.0406	1 550 000	-
BENDOR	BENDOR EXT 024	00001592	00000	00000	0000	-		RESIDENTIAL PROPERTIES	CHALLONER CLOSE 7	0.0347	1 410 000	-
BENDOR	BENDOR EXT 024	00001593	00000	00000	0000	-		RESIDENTIAL PROPERTIES	CHALLONER CLOSE 9	0.0414	1 130 000	-
BENDOR	BENDOR EXT 024	00001594	00000	00000	0000	-		RESIDENTIAL PROPERTIES	CHALLONER CLOSE 17	0.0351	940 000	-
BENDOR	BENDOR EXT 024	00001595	00000	00000	0000	-		RESIDENTIAL PROPERTIES	CHALLONER CLOSE 19	0.0522	1 700 000	-
BENDOR	BENDOR EXT 024	00001596	00000	00000	0000	-		RESIDENTIAL PROPERTIES	CHALLONER CLOSE 21	0.0204	980 000	-
BENDOR	BENDOR EXT 024	00001597	00000	00000	0000	-		RESIDENTIAL PROPERTIES	CHALLONER CLOSE 23	0.0341	1 150 000	-
BENDOR	BENDOR EXT 024	00001598	00000	00000	0000	-		RESIDENTIAL PROPERTIES	CHALLONER CLOSE 25	0.0732	1 130 000	-
BENDOR	BENDOR EXT 024	00001599	00000	00000	0000	-		RESIDENTIAL PROPERTIES	CHALLONER CLOSE 27	0.0561	1 150 000	-
BENDOR	BENDOR EXT 024	00001600	00000	00000	0000	-		RESIDENTIAL PROPERTIES	CHALLONER CLOSE 28	0.0404	1 340 000	-
BENDOR	BENDOR EXT 024	00001601	00000	00000	0000	-		RESIDENTIAL PROPERTIES	CHALLONER CLOSE 26	0.0404	1 320 000	-
BENDOR	BENDOR EXT 024	00001602	00000	00000	0000	-		RESIDENTIAL PROPERTIES	CHALLONER CLOSE 24	0.0314	1 490 000	-
BENDOR	BENDOR EXT 024	00001603	00000	00000	0000	-		RESIDENTIAL PROPERTIES	CHALLONER CLOSE 22	0.0305	1 270 000	-
BENDOR	BENDOR EXT 024	00001604	00000	00000	0000	-		RESIDENTIAL PROPERTIES	CHALLONER CLOSE 20	0.0314	1 220 000	-
BENDOR	BENDOR EXT 024	00001605	00000	00000	0000	-		RESIDENTIAL PROPERTIES	CHALLONER CLOSE 18	0.0320	1 060 000	-
BENDOR	BENDOR EXT 024	00001606	00000	00000	0000	-		RESIDENTIAL PROPERTIES	CHALLONER CLOSE 16	0.0368	1 370 000	-
BENDOR	BENDOR EXT 024	00001607	00000	00000	0000	-		RESIDENTIAL PROPERTIES	CHALLONER CLOSE 14	0.0244	1 150 000	-
BENDOR	BENDOR EXT 024	00001608	00000	00000	0000	-		RESIDENTIAL PROPERTIES	CHALLONER CLOSE 12	0.0328	1 220 000	-
BENDOR	BENDOR EXT 024	00001609	00000	00000	0000	-		RESIDENTIAL PROPERTIES	CHALLONER CLOSE 10	0.0417	1 540 000	-
BENDOR	BENDOR EXT 024	00001610	00000	00000	0000	-		RESIDENTIAL PROPERTIES	CHALLONER CLOSE 8	0.0294	860 000	-
BENDOR	BENDOR EXT 024	00001611	00000	00000	0000	-		RESIDENTIAL PROPERTIES	CHALLONER CLOSE 6	0.0350	980 000	-
BENDOR	BENDOR EXT 024	00001612	00000	00000	0000	-		RESIDENTIAL PROPERTIES	CHALLONER CLOSE 4	0.0350	1 240 000	-
BENDOR	BENDOR EXT 024	00001613	00000	00000	0000	-		RESIDENTIAL PROPERTIES	GENL DE LA REY STREET 165	0.0488	1 710 000	-
BENDOR	BENDOR EXT 024	00001614	00000	00000	0000	-		RESIDENTIAL PROPERTIES	GENL DE LA REY STREET 163	0.0488	1 500 000	-
BENDOR	BENDOR EXT 024	00001615	00000	00000	0000	-		PRIVATE OPEN SPACE	CHALLONER CLOSE 13	0.1245	1 000	-
BENDOR	BENDOR EXT 025	00001616	00000	00000	0000	-		RESIDENTIAL PROPERTIES	BAYMAN STREET 180	0.0350	1 320 000	-

Registered or other description of the property							Full Names of Owner(s)	Category determined in terms of Section 8 of the Act	Physical address of the property	Extent of the property (HA)	Market value of the property	Remarks
Town Allotment	Suburb	Erf Nr	Portion	Unit	Section							
BENDOR	BENDOR EXT 025	00001617	00000	00000	0000	-		RESIDENTIAL PROPERTIES	BAYMAN STREET 178	0.0350	1 130 000	-
BENDOR	BENDOR EXT 025	00001618	00000	00000	0000	-		RESIDENTIAL PROPERTIES	BAYMAN STREET 176	0.0300	1 070 000	-
BENDOR	BENDOR EXT 025	00001619	00000	00000	0000	-		RESIDENTIAL PROPERTIES	BAYMAN STREET 172	0.0383	1 560 000	-
BENDOR	BENDOR EXT 025	00001620	00000	00000	0000	-		RESIDENTIAL PROPERTIES	BAYMAN STREET 170	0.0352	1 200 000	-
BENDOR	BENDOR EXT 025	00001621	00000	00000	0000	-		RESIDENTIAL PROPERTIES	BAYMAN STREET 168	0.0352	1 250 000	-
BENDOR	BENDOR EXT 025	00001622	00000	00000	0000	-		RESIDENTIAL PROPERTIES	BAYMAN STREET 166	0.0400	1 560 000	-
BENDOR	BENDOR EXT 025	00001623	00000	00000	0000	-		RESIDENTIAL PROPERTIES	BAYMAN STREET 164	0.0530	1 530 000	-
BENDOR	BENDOR EXT 025	00001624	00000	00000	0000	-		RESIDENTIAL PROPERTIES	BAYMAN STREET 158	0.1502	1 540 000	-
BENDOR	BENDOR EXT 025	00001625	00000	00000	0000	-		RESIDENTIAL PROPERTIES	BAYMAN STREET 156	0.0399	760 000	-
BENDOR	BENDOR EXT 025	00001626	00000	00000	0000	-		RESIDENTIAL PROPERTIES	BAYMAN STREET 154	0.0535	1 310 000	-
BENDOR	BENDOR EXT 025	00001627	00000	00000	0000	-		RESIDENTIAL PROPERTIES	BAYMAN STREET 152	0.0535	810 000	-
BENDOR	BENDOR EXT 025	00001628	00000	00000	0000	-		RESIDENTIAL PROPERTIES	BAYMAN STREET 149	0.0408	1 130 000	-
BENDOR	BENDOR EXT 025	00001629	00000	00000	0000	-		RESIDENTIAL PROPERTIES	BAYMAN STREET 151	0.0406	1 390 000	-
BENDOR	BENDOR EXT 025	00001630	00000	00000	0000	-		RESIDENTIAL PROPERTIES	BAYMAN STREET 153	0.0412	1 060 000	-
BENDOR	BENDOR EXT 025	00001631	00000	00000	0000	-		RESIDENTIAL PROPERTIES	BAYMAN STREET 155	0.0200	1 340 000	-
BENDOR	BENDOR EXT 025	00001632	00000	00000	0000	-		RESIDENTIAL PROPERTIES	BAYMAN STREET 157	0.0483	1 190 000	-
BENDOR	BENDOR EXT 025	00001633	00000	00000	0000	-		RESIDENTIAL PROPERTIES	BAYMAN STREET 161	0.0493	1 510 000	-
BENDOR	BENDOR EXT 025	00001634	00000	00000	0000	-		RESIDENTIAL PROPERTIES	BAYMAN STREET 163	0.0323	1 280 000	-
BENDOR	BENDOR EXT 025	00001635	00000	00000	0000	-		RESIDENTIAL PROPERTIES	BAYMAN STREET 165	0.0329	1 170 000	-
BENDOR	BENDOR EXT 025	00001636	00000	00000	0000	-		RESIDENTIAL PROPERTIES	BAYMAN STREET 167	0.0334	1 090 000	-
BENDOR	BENDOR EXT 025	00001637	00000	00000	0000	-		RESIDENTIAL PROPERTIES	BAYMAN STREET 169	0.0340	1 390 000	-
BENDOR	BENDOR EXT 025	00001638	00000	00000	0000	-		RESIDENTIAL PROPERTIES	BAYMAN STREET 171	0.0308	1 160 000	-
BENDOR	BENDOR EXT 025	00001639	00000	00000	0000	-		RESIDENTIAL PROPERTIES	BAYMAN STREET 173	0.0308	1 530 000	-
BENDOR	BENDOR EXT 025	00001640	00000	00000	0000	-		RESIDENTIAL PROPERTIES	BAYMAN STREET 175	0.0308	1 680 000	-
BENDOR	BENDOR EXT 025	00001641	00000	00000	0000	-		RESIDENTIAL PROPERTIES	BAYMAN STREET 177	0.0308	1 450 000	-
BENDOR	BENDOR EXT 025	00001642	00000	00000	0000	-		RESIDENTIAL PROPERTIES	BAYMAN STREET 179	0.0375	1 290 000	-
BENDOR	BENDOR EXT 025	00001643	00000	00000	0000	-		RESIDENTIAL PROPERTIES	BAYMAN STREET 181	0.0375	1 150 000	-
BENDOR	BENDOR EXT 017	00001744	00000	00000	0000	-		RESIDENTIAL PROPERTIES	MUNNIK AVENUE 601	0.0483	1 540 000	-
BENDOR	BENDOR EXT 017	00001745	00000	00000	0000	-		RESIDENTIAL PROPERTIES	MUNNIK AVENUE 601A	0.0559	1 260 000	-
BENDOR	BENDOR EXT 017	00001746	00000	00000	0000	-		RESIDENTIAL PROPERTIES	MUNNIK AVENUE 603	0.0627	1 650 000	-
BENDOR	BENDOR EXT 017	00001747	00000	00000	0000	-		RESIDENTIAL PROPERTIES	MUNNIK AVENUE 603A	0.0910	1 390 000	-
BENDOR	BENDOR EXT 017	00001748	00000	00000	0000	-		RESIDENTIAL PROPERTIES	MUNNIK AVENUE 605	0.1053	2 530 000	-
BENDOR	BENDOR EXT 017	00001749	00000	00000	0000	-		RESIDENTIAL PROPERTIES	MUNNIK AVENUE 607	0.1010	1 580 000	-
BENDOR	BENDOR EXT 017	00001750	00000	00000	0000	-		RESIDENTIAL PROPERTIES	MUNNIK AVENUE 609	0.0990	1 680 000	-
BENDOR	BENDOR EXT 017	00001751	00000	00000	0000	-		RESIDENTIAL PROPERTIES	MUNNIK AVENUE 611	0.0528	1 390 000	-
BENDOR	BENDOR EXT 017	00001751	00001	00000	0000	-		RESIDENTIAL PROPERTIES	MUNNIK AVENUE 611A	0.0443	1 350 000	-

Registered or other description of the property							Full Names of Owner(s)	Category determined in terms of Section 8 of the Act	Physical address of the property	Extent of the property (HA)	Market value of the property	Remarks
Town Allotment	Suburb	Erf Nr	Portion	Unit	Section							
BENDOR	BENDOR EXT 017	00001752	00000	00000	0000	-		RESIDENTIAL PROPERTIES	MUNNIK AVENUE 613	0.0425	1 040 000	-
BENDOR	BENDOR EXT 017	00001752	00001	00000	0000	-		RESIDENTIAL PROPERTIES	MUNNIK AVENUE 613A	0.0527	1 220 000	-
BENDOR	BENDOR EXT 017	00001753	00000	00000	0000	-		RESIDENTIAL PROPERTIES	MUNNIK AVENUE 615	0.0933	2 270 000	-
BENDOR	BENDOR EXT 017	00001754	00000	00000	0000	-		RESIDENTIAL PROPERTIES	MUNNIK AVENUE 617	0.0914	2 620 000	-
BENDOR	BENDOR EXT 017	00001755	00000	00000	0000	-		RESIDENTIAL PROPERTIES	MUNNIK AVENUE 619	0.0894	1 630 000	-
BENDOR	BENDOR EXT 017	00001756	00000	00000	0000	-		RESIDENTIAL PROPERTIES	MUNNIK AVENUE 621	0.0875	1 940 000	-
BENDOR	BENDOR EXT 017	00001757	00000	00000	0000	-		RESIDENTIAL PROPERTIES	MUNNIK AVENUE 623	0.0394	910 000	-
BENDOR	BENDOR EXT 017	00001757	00001	00000	0000	-		RESIDENTIAL PROPERTIES	MUNNIK AVENUE 623A	0.0462	1 030 000	-
BENDOR	BENDOR EXT 017	00001758	00000	00000	0000	-		RESIDENTIAL PROPERTIES	MUNNIK AVENUE 625	0.0363	1 050 000	-
BENDOR	BENDOR EXT 017	00001758	00001	00000	0000	-		RESIDENTIAL PROPERTIES	MUNNIKLAAN 625A	0.0474	1 320 000	-
BENDOR	BENDOR EXT 017	00001759	00000	00000	0000	-		RESIDENTIAL PROPERTIES	MUNNIK AVENUE 627	0.0817	2 050 000	-
BENDOR	BENDOR EXT 017	00001760	00000	00000	0000	-		RESIDENTIAL PROPERTIES	MUNNIK AVENUE 629	0.0798	1 420 000	-
BENDOR	BENDOR EXT 017	00001761	00000	00000	0000	-		RESIDENTIAL PROPERTIES	MUNNIK AVENUE 631	0.0779	1 540 000	-
BENDOR	BENDOR EXT 017	00001762	00000	00000	0000	-		RESIDENTIAL PROPERTIES	MUNNIK AVENUE 633	0.0493	1 580 000	-
BENDOR	BENDOR EXT 017	00001763	00000	00000	0000	-		RESIDENTIAL PROPERTIES	TIERVIS STREET 5	0.0487	1 010 000	-
BENDOR	BENDOR EXT 017	00001764	00000	00000	0000	-		RESIDENTIAL PROPERTIES	TIERVIS STREET 6	0.0407	1 140 000	-
BENDOR	BENDOR EXT 017	00001765	00000	00000	0000	-		RESIDENTIAL PROPERTIES	MUNNIK AVENUE 635	0.0406	1 240 000	-
BENDOR	BENDOR EXT 017	00001766	00000	00000	0000	-		RESIDENTIAL PROPERTIES	MUNNIK AVENUE 637A	0.0519	1 140 000	-
BENDOR	BENDOR EXT 017	00001767	00000	00000	0000	-		RESIDENTIAL PROPERTIES	MUNNIK AVENUE 637	0.0411	1 000 000	-
BENDOR	BENDOR EXT 017	00001768	00000	00000	0000	-		RESIDENTIAL PROPERTIES	MUNNIK AVENUE 639	0.0945	1 490 000	-
BENDOR	BENDOR EXT 017	00001769	00000	00000	0000	-		RESIDENTIAL PROPERTIES	MUNNIK AVENUE 641	0.0825	1 370 000	-
BENDOR	BENDOR EXT 017	00001770	00000	00000	0000	-		RESIDENTIAL PROPERTIES	MUNNIK AVENUE 643	0.0825	1 360 000	-
BENDOR	BENDOR EXT 017	00001771	00000	00000	0000	-		RESIDENTIAL PROPERTIES	MUNNIK AVENUE 645	0.0825	1 280 000	-
BENDOR	BENDOR EXT 017	00001772	00000	00000	0000	-		RESIDENTIAL PROPERTIES	MUNNIK AVENUE 647	0.0825	2 170 000	-
BENDOR	BENDOR EXT 017	00001773	00000	00000	0000	-		RESIDENTIAL PROPERTIES	MUNNIK AVENUE 649	0.0825	1 630 000	-
BENDOR	BENDOR EXT 017	00001774	00000	00000	0000	-		RESIDENTIAL PROPERTIES	MUNNIK AVENUE 651	0.0822	1 640 000	-
BENDOR	BENDOR EXT 017	00001775	00000	00000	0000	-		RESIDENTIAL PROPERTIES	MUNNIK AVENUE 653	0.0825	1 010 000	-
BENDOR	BENDOR EXT 017	00001776	00000	00000	0000	-		RESIDENTIAL PROPERTIES	BENDOR EXT 017 1776	0.0825	0	-
BENDOR	BENDOR EXT 017	00001776	00000	00001	0000	-		RESIDENTIAL PROPERTIES	SS ANGLEDGE UNIT 1	0.0146	950 000	-
BENDOR	BENDOR EXT 017	00001776	00000	00002	0000	-		RESIDENTIAL PROPERTIES	SS ANGLEDGE UNIT 2	0.0146	950 000	-
BENDOR	BENDOR EXT 017	00001777	00000	00000	0000	-		RESIDENTIAL PROPERTIES	MUNNIK AVENUE 657	0.0825	1 960 000	-
BENDOR	BENDOR EXT 017	00001778	00000	00000	0000	-		RESIDENTIAL PROPERTIES	MUNNIK AVENUE 659	0.0825	1 870 000	-
BENDOR	BENDOR EXT 017	00001779	00000	00000	0000	-		RESIDENTIAL PROPERTIES	MUNNIK AVENUE 661	0.0825	1 530 000	-
BENDOR	BENDOR EXT 017	00001780	00000	00000	0000	-		RESIDENTIAL PROPERTIES	MUNNIK AVENUE 663	0.0825	2 020 000	-
BENDOR	BENDOR EXT 017	00001781	00000	00000	0000	-		RESIDENTIAL PROPERTIES	MUNNIK AVENUE 665	0.0825	910 000	-
BENDOR	BENDOR EXT 017	00001782	00000	00000	0000	-		RESIDENTIAL PROPERTIES	MUNNIK AVENUE 667	0.0825	1 690 000	-

Registered or other description of the property							Full Names of Owner(s)	Category determined in terms of Section 8 of the Act	Physical address of the property	Extent of the property (HA)	Market value of the property	Remarks
Town Allotment	Suburb	Erf Nr	Portion	Unit	Section							
BENDOR	BENDOR EXT 017	00001783	00000	00000	0000	-		RESIDENTIAL PROPERTIES	MUNNIK AVENUE 669	0.0825	1 410 000	-
BENDOR	BENDOR EXT 017	00001784	00000	00000	0000	-		RESIDENTIAL PROPERTIES	MUNNIK AVENUE 671	0.0825	1 740 000	-
BENDOR	BENDOR EXT 017	00001785	00000	00000	0000	-		RESIDENTIAL PROPERTIES	MUNNIK AVENUE 673	0.0825	1 450 000	-
BENDOR	BENDOR EXT 017	00001786	00000	00000	0000	-		RESIDENTIAL PROPERTIES	MUNNIK AVENUE 675	0.0825	1 180 000	-
BENDOR	BENDOR EXT 017	00001787	00000	00000	0000	-		RESIDENTIAL PROPERTIES	MUNNIK AVENUE 677	0.0825	1 720 000	-
BENDOR	BENDOR EXT 017	00001788	00000	00000	0000	-		RESIDENTIAL PROPERTIES	MUNNIK AVENUE 679	0.0825	1 510 000	-
BENDOR	BENDOR EXT 017	00001789	00000	00000	0000	-		RESIDENTIAL PROPERTIES	MUNNIK AVENUE 681	0.0395	1 180 000	-
BENDOR	BENDOR EXT 017	00001789	00001	00000	0000	-		RESIDENTIAL PROPERTIES	MUNNIKLAAN 681	0.0395	1 030 000	-
BENDOR	BENDOR EXT 017	00001790	00000	00000	0000	-		RESIDENTIAL PROPERTIES	BENDORRYLAAN 126	0.4918	0	-
BENDOR	BENDOR EXT 017	00001790	00000	00001	0000	-		RESIDENTIAL PROPERTIES	SS EGOLI UNIT 1	0.0081	850 000	-
BENDOR	BENDOR EXT 017	00001790	00000	00002	0000	-		RESIDENTIAL PROPERTIES	SS EGOLI UNIT 2	0.0081	850 000	-
BENDOR	BENDOR EXT 017	00001790	00000	00003	0000	-		RESIDENTIAL PROPERTIES	SS EGOLI UNIT 3	0.0081	850 000	-
BENDOR	BENDOR EXT 017	00001790	00000	00004	0000	-		RESIDENTIAL PROPERTIES	SS EGOLI UNIT 4	0.0081	850 000	-
BENDOR	BENDOR EXT 017	00001790	00000	00005	0000	-		RESIDENTIAL PROPERTIES	SS EGOLI UNIT 5	0.0070	740 000	-
BENDOR	BENDOR EXT 017	00001790	00000	00006	0000	-		RESIDENTIAL PROPERTIES	SS EGOLI UNIT 6	0.0081	850 000	-
BENDOR	BENDOR EXT 017	00001790	00000	00007	0000	-		RESIDENTIAL PROPERTIES	SS EGOLI UNIT 7	0.0083	870 000	-
BENDOR	BENDOR EXT 017	00001790	00000	00008	0000	-		RESIDENTIAL PROPERTIES	SS EGOLI UNIT 8	0.0082	860 000	-
BENDOR	BENDOR EXT 017	00001790	00000	00009	0000	-		RESIDENTIAL PROPERTIES	SS EGOLI UNIT 9	0.0081	850 000	-
BENDOR	BENDOR EXT 017	00001790	00000	00010	0000	-		RESIDENTIAL PROPERTIES	SS EGOLI UNIT 10	0.0068	710 000	-
BENDOR	BENDOR EXT 017	00001790	00000	00011	0000	-		RESIDENTIAL PROPERTIES	SS EGOLI UNIT 11	0.0068	710 000	-
BENDOR	BENDOR EXT 017	00001790	00000	00012	0000	-		RESIDENTIAL PROPERTIES	SS EGOLI UNIT 12	0.0067	700 000	-
BENDOR	BENDOR EXT 017	00001790	00000	00013	0000	-		RESIDENTIAL PROPERTIES	SS EGOLI UNIT 13	0.0068	710 000	-
BENDOR	BENDOR EXT 017	00001790	00000	00014	0000	-		RESIDENTIAL PROPERTIES	SS EGOLI UNIT 14	0.0067	700 000	-
BENDOR	BENDOR EXT 017	00001791	00000	00000	0000	-		BUSINESS AND COMMERCIAL PROPERTIES	DE WET DRIVE 343	0.4000	7 020 000	-
BENDOR	BENDOR EXT 017	00001792	00000	00000	0000	-		RESIDENTIAL PROPERTIES	MUNNIK AVENUE 682	0.0414	870 000	-
BENDOR	BENDOR EXT 017	00001792	00001	00000	0000	-		RESIDENTIAL PROPERTIES	MUNNIK AVENUE 682A	0.0416	2 790 000	-
BENDOR	BENDOR EXT 017	00001793	00000	00000	0000	-		RESIDENTIAL PROPERTIES	MUNNIKLAAN 680	0.0824	0	-
BENDOR	BENDOR EXT 017	00001793	00000	00001	0000	-		RESIDENTIAL PROPERTIES	SS BENPLACE UNIT 1	0.0103	940 000	-
BENDOR	BENDOR EXT 017	00001793	00000	00002	0000	-		RESIDENTIAL PROPERTIES	SS BENPLACE UNIT 2	0.0092	840 000	-
BENDOR	BENDOR EXT 017	00001794	00000	00000	0000	-		RESIDENTIAL PROPERTIES	MUNNIK AVENUE 678	0.0817	1 650 000	-
BENDOR	BENDOR EXT 017	00001795	00000	00000	0000	-		RESIDENTIAL PROPERTIES	MUNNIK AVENUE 676	0.0405	1 820 000	-
BENDOR	BENDOR EXT 017	00001795	00001	00000	0000	-		RESIDENTIAL PROPERTIES	MUNNIK AVENUE 676A	0.0406	790 000	-
BENDOR	BENDOR EXT 017	00001796	00000	00000	0000	-		RESIDENTIAL PROPERTIES	MUNNIK AVENUE 674	0.0403	810 000	-
BENDOR	BENDOR EXT 017	00001796	00001	00000	0000	-		RESIDENTIAL PROPERTIES	MUNNIK AVENUE 674A	0.0401	940 000	-
BENDOR	BENDOR EXT 017	00001797	00000	00000	0000	-		RESIDENTIAL PROPERTIES	MUNNIK AVENUE 672	0.0407	1 210 000	-
BENDOR	BENDOR EXT 017	00001797	00001	00000	0000	-		RESIDENTIAL PROPERTIES	MUNNIK AVENUE 672A	0.0391	1 530 000	-

Registered or other description of the property							Full Names of Owner(s)	Category determined in terms of Section 8 of the Act	Physical address of the property	Extent of the property (HA)	Market value of the property	Remarks
Town Allotment	Suburb	Erf Nr	Portion	Unit	Section							
BENDOR	BENDOR EXT 017	00001798	00000	00000	0000	-		RESIDENTIAL PROPERTIES	MUNNIK AVENUE 670	0.0381	990 000	-
BENDOR	BENDOR EXT 017	00001798	00001	00000	0000	-		RESIDENTIAL PROPERTIES	BENDOR EXT 017 1798	0.0410	890 000	-
BENDOR	BENDOR EXT 017	00001799	00000	00000	0000	-		RESIDENTIAL PROPERTIES	MUNNIK AVENUE 666	0.0785	1 740 000	-
BENDOR	BENDOR EXT 017	00001800	00000	00000	0000	-		RESIDENTIAL PROPERTIES	MUNNIK AVENUE 664	0.0409	1 050 000	-
BENDOR	BENDOR EXT 017	00001800	00001	00000	0000	-		RESIDENTIAL PROPERTIES	MUNNIKLAAN 664	0.0400	950 000	-
BENDOR	BENDOR EXT 017	00001801	00000	00000	0000	-		RESIDENTIAL PROPERTIES	MUNNIK AVENUE 662	0.0802	1 480 000	-
BENDOR	BENDOR EXT 017	00001802	00000	00000	0000	-		RESIDENTIAL PROPERTIES	MUNNIK AVENUE 660	0.0795	1 610 000	-
BENDOR	BENDOR EXT 017	00001803	00000	00000	0000	-		RESIDENTIAL PROPERTIES	MUNNIK AVENUE 658	0.0788	1 100 000	-
BENDOR	BENDOR EXT 017	00001804	00000	00000	0000	-		RESIDENTIAL PROPERTIES	MUNNIK AVENUE 654	0.0391	1 160 000	-
BENDOR	BENDOR EXT 017	00001804	00002	00000	0000	-		RESIDENTIAL PROPERTIES	MUNNIK AVENUE 656	0.0390	1 150 000	-
BENDOR	BENDOR EXT 017	00001805	00000	00000	0000	-		RESIDENTIAL PROPERTIES	MUNNIK AVENUE 652	0.0804	1 460 000	-
BENDOR	BENDOR EXT 017	00001806	00000	00000	0000	-		RESIDENTIAL PROPERTIES	MUNNIK AVENUE 650	0.0796	1 380 000	-
BENDOR	BENDOR EXT 017	00001807	00000	00000	0000	-		RESIDENTIAL PROPERTIES	MUNNIK AVENUE 648	0.0789	1 540 000	-
BENDOR	BENDOR EXT 017	00001808	00000	00000	0000	-		RESIDENTIAL PROPERTIES	MUNNIK AVENUE 644	0.0781	1 580 000	-
BENDOR	BENDOR EXT 017	00001809	00000	00000	0000	-		RESIDENTIAL PROPERTIES	MUNNIK AVENUE 642	0.0774	1 370 000	-
BENDOR	BENDOR EXT 017	00001810	00000	00000	0000	-		RESIDENTIAL PROPERTIES	MUNNIKLAAN 640	0.0937	0	-
BENDOR	BENDOR EXT 017	00001810	00000	00001	0000	-		RESIDENTIAL PROPERTIES	SS MICHELLE COURT UNIT 1	0.0125	1 050 000	-
BENDOR	BENDOR EXT 017	00001810	00000	00002	0000	-		RESIDENTIAL PROPERTIES	SS MICHELLE COURT UNIT 2	0.0127	1 330 000	-
BENDOR	BENDOR EXT 017	00001811	00000	00000	0000	-		RESIDENTIAL PROPERTIES	MUNNIK AVENUE 638	0.0701	1 590 000	-
BENDOR	BENDOR EXT 017	00001814	00000	00000	0000	-		RESIDENTIAL PROPERTIES	MUNNIK AVENUE 630	0.0812	1 860 000	-
BENDOR	BENDOR EXT 017	00001815	00000	00000	0000	-		RESIDENTIAL PROPERTIES	MUNNIK AVENUE 628	0.0803	1 690 000	-
BENDOR	BENDOR EXT 017	00001816	00000	00000	0000	-		RESIDENTIAL PROPERTIES	MUNNIK AVENUE 624	0.0794	1 400 000	-
BENDOR	BENDOR EXT 017	00001817	00000	00000	0000	-		RESIDENTIAL PROPERTIES	MUNNIK AVENUE 622	0.0784	1 850 000	-
BENDOR	BENDOR EXT 017	00001818	00000	00000	0000	-		RESIDENTIAL PROPERTIES	MUNNIK AVENUE 618	0.0775	3 000 000	-
BENDOR	BENDOR EXT 017	00001819	00000	00000	0000	-		RESIDENTIAL PROPERTIES	MUNNIK AVENUE 616	0.0765	1 320 000	-
BENDOR	BENDOR EXT 017	00001820	00000	00000	0000	-		RESIDENTIAL PROPERTIES	MUNNIK AVENUE 612	0.0756	3 530 000	-
BENDOR	BENDOR EXT 017	00001821	00000	00000	0000	-		RESIDENTIAL PROPERTIES	MUNNIK AVENUE 610	0.0747	4 100 000	-
BENDOR	BENDOR EXT 017	00001822	00000	00000	0000	-		RESIDENTIAL PROPERTIES	MUNNIK AVENUE 608	0.0735	1 450 000	-
BENDOR	BENDOR EXT 017	00001823	00000	00000	0000	-		RESIDENTIAL PROPERTIES	MUNNIK AVENUE 602	0.0604	910 000	-
BENDOR	BENDOR EXT 017	00001823	00001	00000	0000	-		RESIDENTIAL PROPERTIES	MUNNIK AVENUE 606	0.0460	1 290 000	-
BENDOR	BENDOR EXT 017	00001824	00000	00000	0000	-		RESIDENTIAL PROPERTIES	BENDORRYLAAN 130	0.5000	0	-
BENDOR	BENDOR EXT 017	00001824	00000	00001	0000	-		RESIDENTIAL PROPERTIES	SS BLUE HAVEN UNIT 1	0.0160	1 340 000	-
BENDOR	BENDOR EXT 017	00001824	00000	00002	0000	-		RESIDENTIAL PROPERTIES	SS BLUE HAVEN UNIT 2	0.0160	1 340 000	-
BENDOR	BENDOR EXT 017	00001824	00000	00003	0000	-		RESIDENTIAL PROPERTIES	SS BLUE HAVEN UNIT 3	0.0160	1 340 000	-
BENDOR	BENDOR EXT 017	00001824	00000	00004	0000	-		RESIDENTIAL PROPERTIES	SS BLUE HAVEN UNIT 4	0.0159	1 340 000	-
BENDOR	BENDOR EXT 017	00001824	00000	00005	0000	-		RESIDENTIAL PROPERTIES	SS BLUE HAVEN UNIT 5	0.0160	1 340 000	-



CITY OF POLOKWANE
Valuation roll for the period 01 July 2024 - 30 June 2029



Registered or other description of the property							Full Names of Owner(s)	Category determined in terms of Section 8 of the Act	Physical address of the property	Extent of the property (HA)	Market value of the property	Remarks
Town Allotment	Suburb	Erf Nr	Portion	Unit	Section							
BENDOR	BENDOR EXT 017	00001824	00000	00006	0000	-		RESIDENTIAL PROPERTIES	SS BLUE HAVEN UNIT 6	0.0159	1 340 000	-
BENDOR	BENDOR EXT 017	00001824	00000	00007	0000	-		RESIDENTIAL PROPERTIES	SS BLUE HAVEN UNIT 7	0.0081	850 000	-
BENDOR	BENDOR EXT 017	00001824	00000	00008	0000	-		RESIDENTIAL PROPERTIES	SS BLUE HAVEN UNIT 8	0.0083	870 000	-
BENDOR	BENDOR EXT 017	00001824	00000	00009	0000	-		RESIDENTIAL PROPERTIES	SS BLUE HAVEN UNIT 9	0.0082	860 000	-
BENDOR	BENDOR EXT 017	00001824	00000	00010	0000	-		RESIDENTIAL PROPERTIES	SS BLUE HAVEN UNIT 10	0.0082	860 000	-
BENDOR	BENDOR EXT 017	00001824	00000	00011	0000	-		RESIDENTIAL PROPERTIES	SS BLUE HAVEN UNIT 11	0.0082	860 000	-
BENDOR	BENDOR EXT 017	00001824	00000	00012	0000	-		RESIDENTIAL PROPERTIES	SS BLUE HAVEN UNIT 12	0.0083	870 000	-
BENDOR	BENDOR EXT 017	00001824	00000	00013	0000	-		RESIDENTIAL PROPERTIES	SS BLUE HAVEN UNIT 13	0.0082	860 000	-
BENDOR	BENDOR EXT 017	00001824	00000	00014	0000	-		RESIDENTIAL PROPERTIES	SS BLUE HAVEN UNIT 14	0.0082	860 000	-
BENDOR	BENDOR EXT 017	00001824	00001	00000	0000	-		RESIDENTIAL PROPERTIES	BENDORRYLAAN 132	0.5000	0	-
BENDOR	BENDOR EXT 017	00001824	00001	00001	0000	-		RESIDENTIAL PROPERTIES	SS EXECU PARK UNIT 1	0.0083	870 000	-
BENDOR	BENDOR EXT 017	00001824	00001	00002	0000	-		RESIDENTIAL PROPERTIES	SS EXECU PARK UNIT 2	0.0082	860 000	-
BENDOR	BENDOR EXT 017	00001824	00001	00003	0000	-		RESIDENTIAL PROPERTIES	SS EXECU PARK UNIT 3	0.0082	860 000	-
BENDOR	BENDOR EXT 017	00001824	00001	00004	0000	-		RESIDENTIAL PROPERTIES	SS EXECU PARK UNIT 4	0.0082	860 000	-
BENDOR	BENDOR EXT 017	00001824	00001	00005	0000	-		RESIDENTIAL PROPERTIES	SS EXECU PARK UNIT 5	0.0082	860 000	-
BENDOR	BENDOR EXT 017	00001824	00001	00006	0000	-		RESIDENTIAL PROPERTIES	SS EXECU PARK UNIT 6	0.0082	860 000	-
BENDOR	BENDOR EXT 017	00001824	00001	00007	0000	-		RESIDENTIAL PROPERTIES	SS EXECU PARK UNIT 7	0.0082	860 000	-
BENDOR	BENDOR EXT 017	00001824	00001	00008	0000	-		RESIDENTIAL PROPERTIES	SS EXECU PARK UNIT 8	0.0082	860 000	-
BENDOR	BENDOR EXT 017	00001824	00001	00009	0000	-		RESIDENTIAL PROPERTIES	SS EXECU PARK UNIT 9	0.0083	870 000	-
BENDOR	BENDOR EXT 017	00001824	00001	00010	0000	-		RESIDENTIAL PROPERTIES	SS EXECU PARK UNIT 10	0.0082	860 000	-
BENDOR	BENDOR EXT 017	00001824	00001	00011	0000	-		RESIDENTIAL PROPERTIES	SS EXECU PARK UNIT 11	0.0082	860 000	-
BENDOR	BENDOR EXT 017	00001824	00001	00012	0000	-		RESIDENTIAL PROPERTIES	SS EXECU PARK UNIT 12	0.0082	860 000	-
BENDOR	BENDOR EXT 017	00001824	00001	00013	0000	-		RESIDENTIAL PROPERTIES	SS EXECU PARK UNIT 13	0.0083	870 000	-
BENDOR	BENDOR EXT 017	00001824	00001	00014	0000	-		RESIDENTIAL PROPERTIES	SS EXECU PARK UNIT 14	0.0083	870 000	-
BENDOR	BENDOR EXT 017	00001824	00001	00015	0000	-		RESIDENTIAL PROPERTIES	SS EXECU PARK UNIT 15	0.0082	860 000	-
BENDOR	BENDOR EXT 017	00001824	00002	00000	0000	-		RESIDENTIAL PROPERTIES	BENDORRYLAAN 134	0.5000	0	-
BENDOR	BENDOR EXT 017	00001824	00002	00001	0000	-		RESIDENTIAL PROPERTIES	SS LA MARINA UNIT 1	0.0098	1 030 000	-
BENDOR	BENDOR EXT 017	00001824	00002	00002	0000	-		RESIDENTIAL PROPERTIES	SS LA MARINA UNIT 2	0.0098	1 030 000	-
BENDOR	BENDOR EXT 017	00001824	00002	00003	0000	-		RESIDENTIAL PROPERTIES	SS LA MARINA UNIT 3	0.0098	1 030 000	-
BENDOR	BENDOR EXT 017	00001824	00002	00004	0000	-		RESIDENTIAL PROPERTIES	SS LA MARINA UNIT 4	0.0098	1 030 000	-
BENDOR	BENDOR EXT 017	00001824	00002	00005	0000	-		RESIDENTIAL PROPERTIES	SS LA MARINA UNIT 5	0.0098	1 030 000	-
BENDOR	BENDOR EXT 017	00001824	00002	00006	0000	-		RESIDENTIAL PROPERTIES	SS LA MARINA UNIT 6	0.0098	1 030 000	-
BENDOR	BENDOR EXT 017	00001824	00002	00007	0000	-		RESIDENTIAL PROPERTIES	SS LA MARINA UNIT 7	0.0098	1 030 000	-
BENDOR	BENDOR EXT 017	00001824	00002	00008	0000	-		RESIDENTIAL PROPERTIES	SS LA MARINA UNIT 8	0.0098	1 030 000	-
BENDOR	BENDOR EXT 017	00001824	00002	00009	0000	-		RESIDENTIAL PROPERTIES	SS LA MARINA UNIT 9	0.0098	1 030 000	-
BENDOR	BENDOR EXT 017	00001824	00002	00010	0000	-		RESIDENTIAL PROPERTIES	SS LA MARINA UNIT 10	0.0098	1 030 000	-

Registered or other description of the property							Full Names of Owner(s)	Category determined in terms of Section 8 of the Act	Physical address of the property	Extent of the property (HA)	Market value of the property	Remarks
Town Allotment	Suburb	Erf Nr	Portion	Unit	Section							
BENDOR	BENDOR EXT 017	00001824	00002	00011	0000	-		RESIDENTIAL PROPERTIES	SS LA MARINA UNIT 11	0.0098	1 030 000	-
BENDOR	BENDOR EXT 017	00001824	00002	00012	0000	-		RESIDENTIAL PROPERTIES	SS LA MARINA UNIT 12	0.0098	1 030 000	-
BENDOR	BENDOR EXT 017	00001824	00002	00013	0000	-		RESIDENTIAL PROPERTIES	SS LA MARINA UNIT 13	0.0098	1 030 000	-
BENDOR	BENDOR EXT 017	00001824	00002	00014	0000	-		RESIDENTIAL PROPERTIES	SS LA MARINA UNIT 14	0.0098	1 030 000	-
BENDOR	BENDOR EXT 017	00001824	00002	00015	0000	-		RESIDENTIAL PROPERTIES	SS LA MARINA UNIT 15	0.0098	1 030 000	-
BENDOR	BENDOR EXT 017	00001824	00003	00000	0000	-		RESIDENTIAL PROPERTIES	BENDORRYLAAN 136	0.5000	0	-
BENDOR	BENDOR EXT 017	00001824	00003	00001	0000	-		RESIDENTIAL PROPERTIES	SS VILLA BENDOR UNIT 1	0.0086	900 000	-
BENDOR	BENDOR EXT 017	00001824	00003	00002	0000	-		RESIDENTIAL PROPERTIES	SS VILLA BENDOR UNIT 2	0.0085	890 000	-
BENDOR	BENDOR EXT 017	00001824	00003	00003	0000	-		RESIDENTIAL PROPERTIES	SS VILLA BENDOR UNIT 3	0.0086	900 000	-
BENDOR	BENDOR EXT 017	00001824	00003	00004	0000	-		RESIDENTIAL PROPERTIES	SS VILLA BENDOR UNIT 4	0.0086	900 000	-
BENDOR	BENDOR EXT 017	00001824	00003	00005	0000	-		RESIDENTIAL PROPERTIES	SS VILLA BENDOR UNIT 5	0.0086	900 000	-
BENDOR	BENDOR EXT 017	00001824	00003	00006	0000	-		RESIDENTIAL PROPERTIES	SS VILLA BENDOR UNIT 6	0.0086	900 000	-
BENDOR	BENDOR EXT 017	00001824	00003	00007	0000	-		RESIDENTIAL PROPERTIES	SS VILLA BENDOR UNIT 7	0.0086	900 000	-
BENDOR	BENDOR EXT 017	00001824	00003	00008	0000	-		RESIDENTIAL PROPERTIES	SS VILLA BENDOR UNIT 8	0.0086	900 000	-
BENDOR	BENDOR EXT 017	00001824	00003	00009	0000	-		RESIDENTIAL PROPERTIES	SS VILLA BENDOR UNIT 9	0.0086	900 000	-
BENDOR	BENDOR EXT 017	00001824	00003	00010	0000	-		RESIDENTIAL PROPERTIES	SS VILLA BENDOR UNIT 10	0.0086	900 000	-
BENDOR	BENDOR EXT 017	00001824	00003	00011	0000	-		RESIDENTIAL PROPERTIES	SS VILLA BENDOR UNIT 11	0.0085	890 000	-
BENDOR	BENDOR EXT 017	00001824	00003	00012	0000	-		RESIDENTIAL PROPERTIES	SS VILLA BENDOR UNIT 12	0.0086	900 000	-
BENDOR	BENDOR EXT 017	00001824	00003	00013	0000	-		RESIDENTIAL PROPERTIES	SS VILLA BENDOR UNIT 13	0.0086	900 000	-
BENDOR	BENDOR EXT 017	00001824	00003	00014	0000	-		RESIDENTIAL PROPERTIES	SS VILLA BENDOR UNIT 14	0.0112	1 180 000	-
BENDOR	BENDOR EXT 017	00001824	00003	00015	0000	-		RESIDENTIAL PROPERTIES	SS VILLA BENDOR UNIT 15	0.0146	1 230 000	-
BENDOR	BENDOR EXT 017	00001824	00004	00000	0000	-		RESIDENTIAL PROPERTIES	BENDORRYLAAN 140	0.5000	0	-
BENDOR	BENDOR EXT 017	00001824	00004	00001	0000	-		RESIDENTIAL PROPERTIES	SS CASABELLA UNIT 1	0.0117	1 230 000	-
BENDOR	BENDOR EXT 017	00001824	00004	00002	0000	-		RESIDENTIAL PROPERTIES	SS CASABELLA UNIT 2	0.0117	1 230 000	-
BENDOR	BENDOR EXT 017	00001824	00004	00003	0000	-		RESIDENTIAL PROPERTIES	SS CASABELLA UNIT 3	0.0117	1 230 000	-
BENDOR	BENDOR EXT 017	00001824	00004	00004	0000	-		RESIDENTIAL PROPERTIES	SS CASABELLA UNIT 4	0.0117	1 230 000	-
BENDOR	BENDOR EXT 017	00001824	00004	00005	0000	-		RESIDENTIAL PROPERTIES	SS CASABELLA UNIT 5	0.0116	1 220 000	-
BENDOR	BENDOR EXT 017	00001824	00004	00006	0000	-		RESIDENTIAL PROPERTIES	SS CASABELLA UNIT 6	0.0117	1 230 000	-
BENDOR	BENDOR EXT 017	00001824	00004	00007	0000	-		RESIDENTIAL PROPERTIES	SS CASABELLA UNIT 7	0.0118	1 240 000	-
BENDOR	BENDOR EXT 017	00001824	00004	00008	0000	-		RESIDENTIAL PROPERTIES	SS CASABELLA UNIT 8	0.0116	1 220 000	-
BENDOR	BENDOR EXT 017	00001824	00004	00009	0000	-		RESIDENTIAL PROPERTIES	SS CASABELLA UNIT 9	0.0116	1 220 000	-
BENDOR	BENDOR EXT 017	00001824	00004	00010	0000	-		RESIDENTIAL PROPERTIES	SS CASABELLA UNIT 10	0.0109	1 140 000	-
BENDOR	BENDOR EXT 017	00001824	00004	00011	0000	-		RESIDENTIAL PROPERTIES	SS CASABELLA UNIT 11	0.0111	1 170 000	-
BENDOR	BENDOR EXT 017	00001824	00004	00012	0000	-		RESIDENTIAL PROPERTIES	SS CASABELLA UNIT 12	0.0110	1 160 000	-
BENDOR	BENDOR EXT 017	00001824	00004	00013	0000	-		RESIDENTIAL PROPERTIES	SS CASABELLA UNIT 13	0.0110	1 160 000	-
BENDOR	BENDOR EXT 017	00001824	00004	00014	0000	-		RESIDENTIAL PROPERTIES	SS CASABELLA UNIT 14	0.0110	1 160 000	-

Registered or other description of the property							Full Names of Owner(s)	Category determined in terms of Section 8 of the Act	Physical address of the property	Extent of the property (HA)	Market value of the property	Remarks
Town Allotment	Suburb	Erf Nr	Portion	Unit	Section							
BENDOR	BENDOR EXT 032	00001827	00000	00000	0000	-		RESIDENTIAL PROPERTIES	KREEF CRESCENT 55	0.0584	2 020 000	-
BENDOR	BENDOR EXT 032	00001828	00000	00000	0000	-		RESIDENTIAL PROPERTIES	KREEF CRESCENT 57	0.0622	2 530 000	-
BENDOR	BENDOR EXT 032	00001829	00000	00000	0000	-		RESIDENTIAL PROPERTIES	KREEF CRESCENT 1	0.0500	1 400 000	-
BENDOR	BENDOR EXT 032	00001830	00000	00000	0000	-		RESIDENTIAL PROPERTIES	KREEF CRESCENT 5	0.0475	1 540 000	-
BENDOR	BENDOR EXT 032	00001831	00000	00000	0000	-		RESIDENTIAL PROPERTIES	KREEF CRESCENT 7	0.0475	1 800 000	-
BENDOR	BENDOR EXT 032	00001832	00000	00000	0000	-		RESIDENTIAL PROPERTIES	KREEF CRESCENT 9	0.0475	1 540 000	-
BENDOR	BENDOR EXT 032	00001833	00000	00000	0000	-		RESIDENTIAL PROPERTIES	KREEF CRESCENT 11	0.0475	1 770 000	-
BENDOR	BENDOR EXT 032	00001834	00000	00000	0000	-		RESIDENTIAL PROPERTIES	KREEF CRESCENT 13	0.0488	1 640 000	-
BENDOR	BENDOR EXT 032	00001835	00000	00000	0000	-		RESIDENTIAL PROPERTIES	BENDORRYLAAN 154	0.6430	0	-
BENDOR	BENDOR EXT 032	00001835	00000	00001	0000	-		RESIDENTIAL PROPERTIES	SS ELIZBIE UNIT 1	0.0105	1 000 000	-
BENDOR	BENDOR EXT 032	00001835	00000	00002	0000	-		RESIDENTIAL PROPERTIES	SS ELIZBIE UNIT 2	0.0088	840 000	-
BENDOR	BENDOR EXT 032	00001835	00000	00003	0000	-		RESIDENTIAL PROPERTIES	SS ELIZBIE UNIT 3	0.0105	1 000 000	-
BENDOR	BENDOR EXT 032	00001835	00000	00004	0000	-		RESIDENTIAL PROPERTIES	SS ELIZBIE UNIT 4	0.0088	840 000	-
BENDOR	BENDOR EXT 032	00001835	00000	00005	0000	-		RESIDENTIAL PROPERTIES	SS ELIZBIE UNIT 5	0.0105	1 000 000	-
BENDOR	BENDOR EXT 032	00001835	00000	00006	0000	-		RESIDENTIAL PROPERTIES	SS ELIZBIE UNIT 6	0.0088	840 000	-
BENDOR	BENDOR EXT 032	00001835	00000	00007	0000	-		RESIDENTIAL PROPERTIES	SS ELIZBIE UNIT 7	0.0105	1 000 000	-
BENDOR	BENDOR EXT 032	00001835	00000	00008	0000	-		RESIDENTIAL PROPERTIES	SS ELIZBIE UNIT 8	0.0089	850 000	-
BENDOR	BENDOR EXT 032	00001835	00000	00009	0000	-		RESIDENTIAL PROPERTIES	SS ELIZBIE UNIT 9	0.0105	1 000 000	-
BENDOR	BENDOR EXT 032	00001835	00000	00010	0000	-		RESIDENTIAL PROPERTIES	SS ELIZBIE UNIT 10	0.0089	850 000	-
BENDOR	BENDOR EXT 032	00001835	00000	00011	0000	-		RESIDENTIAL PROPERTIES	SS ELIZBIE UNIT 11	0.0089	850 000	-
BENDOR	BENDOR EXT 032	00001835	00000	00012	0000	-		RESIDENTIAL PROPERTIES	SS ELIZBIE UNIT 12	0.0106	1 010 000	-
BENDOR	BENDOR EXT 032	00001835	00000	00013	0000	-		RESIDENTIAL PROPERTIES	SS ELIZBIE UNIT 13	0.0088	840 000	-
BENDOR	BENDOR EXT 032	00001835	00000	00014	0000	-		RESIDENTIAL PROPERTIES	SS ELIZBIE UNIT 14	0.0106	1 010 000	-
BENDOR	BENDOR EXT 032	00001835	00000	00015	0000	-		RESIDENTIAL PROPERTIES	SS ELIZBIE UNIT 15	0.0089	850 000	-
BENDOR	BENDOR EXT 032	00001835	00000	00016	0000	-		RESIDENTIAL PROPERTIES	SS ELIZBIE UNIT 16	0.0106	1 010 000	-
BENDOR	BENDOR EXT 032	00001835	00000	00017	0000	-		RESIDENTIAL PROPERTIES	SS ELIZBIE UNIT 17	0.0089	850 000	-
BENDOR	BENDOR EXT 032	00001835	00000	00018	0000	-		RESIDENTIAL PROPERTIES	SS ELIZBIE UNIT 18	0.0105	1 000 000	-
BENDOR	BENDOR EXT 032	00001835	00000	00019	0000	-		RESIDENTIAL PROPERTIES	SS ELIZBIE UNIT 19	0.0088	840 000	-
BENDOR	BENDOR EXT 032	00001835	00000	00020	0000	-		RESIDENTIAL PROPERTIES	SS ELIZBIE UNIT 20	0.0106	1 010 000	-
BENDOR	BENDOR EXT 032	00001836	00000	00000	0000	-		RESIDENTIAL PROPERTIES	KREEF CRESCENT 23	0.0620	2 000 000	-
BENDOR	BENDOR EXT 032	00001839	00000	00000	0000	-		RESIDENTIAL PROPERTIES	KREEF CRESCENT 29	0.0600	1 340 000	-
BENDOR	BENDOR EXT 032	00001840	00000	00000	0000	-		RESIDENTIAL PROPERTIES	KREEF CRESCENT 31	0.0595	1 320 000	-
BENDOR	BENDOR EXT 032	00001841	00000	00000	0000	-		RESIDENTIAL PROPERTIES	KREEF CRESCENT 33	0.0590	2 110 000	-
BENDOR	BENDOR EXT 032	00001842	00000	00000	0000	-		RESIDENTIAL PROPERTIES	KREEF CRESCENT 35	0.0584	1 680 000	-
BENDOR	BENDOR EXT 032	00001843	00000	00000	0000	-		RESIDENTIAL PROPERTIES	KREEF CRESCENT 37	0.0579	1 490 000	-
BENDOR	BENDOR EXT 032	00001844	00000	00000	0000	-		RESIDENTIAL PROPERTIES	KREEF CRESCENT 39	0.0574	1 610 000	-

Registered or other description of the property							Full Names of Owner(s)	Category determined in terms of Section 8 of the Act	Physical address of the property	Extent of the property (HA)	Market value of the property	Remarks
Town Allotment	Suburb	Erf Nr	Portion	Unit	Section							
BENDOR	BENDOR EXT 032	00001845	00000	00000	0000	-		RESIDENTIAL PROPERTIES	KREEF CRESCENT 41	0.0569	2 050 000	-
BENDOR	BENDOR EXT 032	00001846	00000	00000	0000	-		RESIDENTIAL PROPERTIES	KREEF CRESCENT 10	0.0575	1 530 000	-
BENDOR	BENDOR EXT 032	00001847	00000	00000	0000	-		RESIDENTIAL PROPERTIES	KREEF CRESCENT 24	0.0575	1 650 000	-
BENDOR	BENDOR EXT 032	00001848	00000	00000	0000	-		RESIDENTIAL PROPERTIES	KREEF CRESCENT 26	0.0550	1 380 000	-
BENDOR	BENDOR EXT 032	00001849	00000	00000	0000	-		RESIDENTIAL PROPERTIES	KREEF CRESCENT 28	0.0550	1 630 000	-
BENDOR	BENDOR EXT 032	00001850	00000	00000	0000	-		RESIDENTIAL PROPERTIES	KREEF CRESCENT 30	0.0550	1 140 000	-
BENDOR	BENDOR EXT 032	00001851	00000	00000	0000	-		RESIDENTIAL PROPERTIES	KREEF CRESCENT 32	0.0550	1 260 000	-
BENDOR	BENDOR EXT 032	00001852	00000	00000	0000	-		RESIDENTIAL PROPERTIES	KREEF CRESCENT 34	0.0550	1 320 000	-
BENDOR	BENDOR EXT 032	00001853	00000	00000	0000	-		RESIDENTIAL PROPERTIES	KREEF CRESCENT 36	0.0550	1 610 000	-
BENDOR	BENDOR EXT 032	00001854	00000	00000	0000	-		RESIDENTIAL PROPERTIES	KREEF CRESCENT 38	0.0550	1 610 000	-
BENDOR	BENDOR EXT 032	00001855	00000	00000	0000	-		RESIDENTIAL PROPERTIES	KREEF CRESCENT 40	0.0554	1 130 000	-
BENDOR	BENDOR EXT 032	00001856	00000	00000	0000	-		RESIDENTIAL PROPERTIES	KREEF CRESCENT 52	0.0547	1 150 000	-
BENDOR	BENDOR EXT 032	00001857	00000	00000	0000	-		RESIDENTIAL PROPERTIES	KREEF CRESCENT 54	0.0550	1 760 000	-
BENDOR	BENDOR EXT 032	00001858	00000	00000	0000	-		RESIDENTIAL PROPERTIES	KREEF CRESCENT 56	0.0550	1 900 000	-
BENDOR	BENDOR EXT 032	00001859	00000	00000	0000	-		RESIDENTIAL PROPERTIES	KREEF CRESCENT 58	0.0550	1 600 000	-
BENDOR	BENDOR EXT 032	00001860	00000	00000	0000	-		RESIDENTIAL PROPERTIES	KREEF CRESCENT 60	0.0550	1 360 000	-
BENDOR	BENDOR EXT 032	00001861	00000	00000	0000	-		RESIDENTIAL PROPERTIES	KREEF CRESCENT 4	0.0550	2 240 000	-
BENDOR	BENDOR EXT 032	00001862	00000	00000	0000	-		RESIDENTIAL PROPERTIES	KREEF CRESCENT 6	0.0550	1 930 000	-
BENDOR	BENDOR EXT 032	00001863	00000	00000	0000	-		RESIDENTIAL PROPERTIES	KREEF CRESCENT 8	0.0550	1 610 000	-
BENDOR	BENDOR EXT 035 SUNSET BOULEVARD	00001983	00000	00000	0000	-		RESIDENTIAL PROPERTIES	NEDERBURG STREET 1	0.0850	1 810 000	-
BENDOR	BENDOR EXT 035 SUNSET BOULEVARD	00001988	00000	00000	0000	-		RESIDENTIAL PROPERTIES	NEDERBURG STREET 11	0.0855	2 130 000	-
BENDOR	BENDOR EXT 035 SUNSET BOULEVARD	00001989	00000	00000	0000	-		PRIVATE OPEN SPACE	NEDERBURG STREET 13	0.0848	1 000	-
BENDOR	BENDOR EXT 035 SUNSET BOULEVARD	00001990	00000	00000	0000	-		RESIDENTIAL PROPERTIES	NEDERBURG STREET 15	0.1199	1 760 000	-
BENDOR	BENDOR EXT 035 SUNSET BOULEVARD	00001991	00000	00000	0000	-		RESIDENTIAL PROPERTIES	NEDERBURG STREET 17	0.1199	2 760 000	-
BENDOR	BENDOR EXT 035 SUNSET BOULEVARD	00001992	00000	00000	0000	-		RESIDENTIAL PROPERTIES	NEDERBURG STREET 19	0.1200	2 450 000	-
BENDOR	BENDOR EXT 035 SUNSET BOULEVARD	00001993	00000	00000	0000	-		RESIDENTIAL PROPERTIES	NEDERBURG STREET 21	0.1200	2 730 000	-
BENDOR	BENDOR EXT 035 SUNSET BOULEVARD	00001998	00000	00000	0000	-		RESIDENTIAL PROPERTIES	NEDERBURG STREET 33	0.0819	1 590 000	-
BENDOR	BENDOR EXT 035 SUNSET BOULEVARD	00001998	00001	00000	0000	-		RESIDENTIAL PROPERTIES	NEDERBURG STREET 33A	0.0629	1 760 000	-
BENDOR	BENDOR EXT 035 SUNSET BOULEVARD	00001998	00002	00000	0000	-		RESIDENTIAL PROPERTIES	NEDERBURG STREET 33B	0.0630	1 940 000	-
BENDOR	BENDOR EXT 035 SUNSET BOULEVARD	00002005	00000	00000	0000	-		RESIDENTIAL PROPERTIES	CHARDONNAY STREET 36	0.0766	1 470 000	-
BENDOR	BENDOR EXT 035 SUNSET BOULEVARD	00002006	00000	00000	0000	-		RESIDENTIAL PROPERTIES	CHARDONNAY STREET 34	0.0766	1 740 000	-
BENDOR	BENDOR EXT 035 SUNSET BOULEVARD	00002007	00000	00000	0000	-		RESIDENTIAL PROPERTIES	CHARDONNAY STREET 32	0.0766	2 050 000	-
BENDOR	BENDOR EXT 035 SUNSET BOULEVARD	00002008	00000	00000	0000	-		RESIDENTIAL PROPERTIES	CHARDONNAY STREET 30	0.0766	1 680 000	-
BENDOR	BENDOR EXT 035 SUNSET BOULEVARD	00002009	00000	00000	0000	-		RESIDENTIAL PROPERTIES	CHARDONNAY STREET 28	0.0766	1 520 000	-
BENDOR	BENDOR EXT 035 SUNSET BOULEVARD	00002010	00000	00000	0000	-		RESIDENTIAL PROPERTIES	CHARDONNAY STREET 26	0.0655	2 250 000	-
BENDOR	BENDOR EXT 035 SUNSET BOULEVARD	00002011	00000	00000	0000	-		RESIDENTIAL PROPERTIES	CHARDONNAY STREET 24	0.0827	670 000	-



CITY OF POLOKWANE
Valuation roll for the period 01 July 2024 - 30 June 2029



Registered or other description of the property							Full Names of Owner(s)	Category determined in terms of Section 8 of the Act	Physical address of the property	Extent of the property (HA)	Market value of the property	Remarks
Town Allotment	Suburb	Erf Nr	Portion	Unit	Section							
BENDOR	BENDOR EXT 035 SUNSET BOULEVARD	00002012	00000	00000	0000	-		PRIVATE OPEN SPACE	CHARDONNAY STREET 22	0.0822	1 000	-
BENDOR	BENDOR EXT 035 SUNSET BOULEVARD	00002013	00000	00000	0000	-		RESIDENTIAL PROPERTIES	CHARDONNAY STREET 20	0.1022	2 360 000	-
BENDOR	BENDOR EXT 035 SUNSET BOULEVARD	00002014	00000	00000	0000	-		RESIDENTIAL PROPERTIES	CHARDONNAY STREET 18	0.0810	1 620 000	-
BENDOR	BENDOR EXT 035 SUNSET BOULEVARD	00002015	00000	00000	0000	-		RESIDENTIAL PROPERTIES	CHARDONNAY STREET 16	0.0810	1 210 000	-
BENDOR	BENDOR EXT 035 SUNSET BOULEVARD	00002016	00000	00000	0000	-		RESIDENTIAL PROPERTIES	CHARDONNAY STREET 14	0.0810	1 240 000	-
BENDOR	BENDOR EXT 035 SUNSET BOULEVARD	00002017	00000	00000	0000	-		RESIDENTIAL PROPERTIES	CHARDONNAY STREET 12	0.0810	1 690 000	-
BENDOR	BENDOR EXT 035 SUNSET BOULEVARD	00002018	00000	00000	0000	-		RESIDENTIAL PROPERTIES	CHARDONNAY STREET 10	0.0810	2 080 000	-
BENDOR	BENDOR EXT 035 SUNSET BOULEVARD	00002019	00000	00000	0000	-		RESIDENTIAL PROPERTIES	CHARDONNAY STREET 8	0.1011	2 450 000	-
BENDOR	BENDOR EXT 035 SUNSET BOULEVARD	00002020	00000	00000	0000	-		RESIDENTIAL PROPERTIES	CHARDONNAY STREET 6	0.0892	2 180 000	-
BENDOR	BENDOR EXT 035 SUNSET BOULEVARD	00002021	00000	00000	0000	-		RESIDENTIAL PROPERTIES	CHARDONNAY STREET 4	0.0736	1 420 000	-
BENDOR	BENDOR EXT 035 SUNSET BOULEVARD	00002022	00000	00000	0000	-		RESIDENTIAL PROPERTIES	CHARDONNAY STREET 2	0.0711	1 820 000	-
BENDOR	BENDOR EXT 035 SUNSET BOULEVARD	00002023	00000	00000	0000	-		RESIDENTIAL PROPERTIES	CHARDONNAY STREET 43	0.0839	2 350 000	-
BENDOR	BENDOR EXT 035 SUNSET BOULEVARD	00002024	00000	00000	0000	-		RESIDENTIAL PROPERTIES	CHARDONNAY STREET 33	0.0820	2 430 000	-
BENDOR	BENDOR EXT 035 SUNSET BOULEVARD	00002025	00000	00000	0000	-		RESIDENTIAL PROPERTIES	CHARDONNAY STREET 31	0.0820	3 030 000	-
BENDOR	BENDOR EXT 035 SUNSET BOULEVARD	00002026	00000	00000	0000	-		RESIDENTIAL PROPERTIES	CHARDONNAY STREET 29	0.0820	2 160 000	-
BENDOR	BENDOR EXT 035 SUNSET BOULEVARD	00002027	00000	00000	0000	-		RESIDENTIAL PROPERTIES	CHARDONNAY STREET 27	0.0820	2 070 000	-
BENDOR	BENDOR EXT 035 SUNSET BOULEVARD	00002028	00000	00000	0000	-		RESIDENTIAL PROPERTIES	CHARDONNAY STREET 25	0.0820	780 000	-
BENDOR	BENDOR EXT 035 SUNSET BOULEVARD	00002029	00000	00000	0000	-		RESIDENTIAL PROPERTIES	CHARDONNAY STREET 23	0.0820	1 450 000	-
BENDOR	BENDOR EXT 035 SUNSET BOULEVARD	00002030	00000	00000	0000	-		RESIDENTIAL PROPERTIES	CHARDONNAY STREET 21	0.0763	1 580 000	-
BENDOR	BENDOR EXT 035 SUNSET BOULEVARD	00002031	00000	00000	0000	-		PRIVATE OPEN SPACE	CHARDONNAY STREET 19	0.1485	1 000	-
BENDOR	BENDOR EXT 035 SUNSET BOULEVARD	00002032	00000	00000	0000	-		RESIDENTIAL PROPERTIES	CHARDONNAY STREET 17	0.0860	880 000	-
BENDOR	BENDOR EXT 035 SUNSET BOULEVARD	00002033	00000	00000	0000	-		RESIDENTIAL PROPERTIES	CHARDONNAY STREET 15	0.0820	1 930 000	-
BENDOR	BENDOR EXT 035 SUNSET BOULEVARD	00002034	00000	00000	0000	-		RESIDENTIAL PROPERTIES	CHARDONNAY STREET 13	0.0820	2 350 000	-
BENDOR	BENDOR EXT 035 SUNSET BOULEVARD	00002035	00000	00000	0000	-		RESIDENTIAL PROPERTIES	CHARDONNAY STREET 11	0.0820	1 580 000	-
BENDOR	BENDOR EXT 035 SUNSET BOULEVARD	00002036	00000	00000	0000	-		RESIDENTIAL PROPERTIES	CHARDONNAY STREET 3	0.0839	2 170 000	-
BENDOR	BENDOR EXT 035 SUNSET BOULEVARD	00002037	00000	00000	0000	-		RESIDENTIAL PROPERTIES	NEDERBURG STREET 4	0.0839	2 180 000	-
BENDOR	BENDOR EXT 035 SUNSET BOULEVARD	00002038	00000	00000	0000	-		RESIDENTIAL PROPERTIES	NEDERBURG STREET 6	0.0820	1 940 000	-
BENDOR	BENDOR EXT 035 SUNSET BOULEVARD	00002039	00000	00000	0000	-		RESIDENTIAL PROPERTIES	NEDERBURG STREET 8	0.0820	2 240 000	-
BENDOR	BENDOR EXT 035 SUNSET BOULEVARD	00002040	00000	00000	0000	-		RESIDENTIAL PROPERTIES	NEDERBURG STREET 10	0.1070	2 320 000	-
BENDOR	BENDOR EXT 035 SUNSET BOULEVARD	00002041	00000	00000	0000	-		RESIDENTIAL PROPERTIES	NEDERBURG STREET 14	0.0646	1 660 000	-
BENDOR	BENDOR EXT 035 SUNSET BOULEVARD	00002042	00000	00000	0000	-		RESIDENTIAL PROPERTIES	NEDERBURG STREET 16	0.0820	2 110 000	-
BENDOR	BENDOR EXT 035 SUNSET BOULEVARD	00002043	00000	00000	0000	-		RESIDENTIAL PROPERTIES	NEDERBURG STREET 18	0.0820	1 280 000	-
BENDOR	BENDOR EXT 035 SUNSET BOULEVARD	00002044	00000	00000	0000	-		RESIDENTIAL PROPERTIES	NEDERBURG STREET 20	0.0820	1 630 000	-
BENDOR	BENDOR EXT 035 SUNSET BOULEVARD	00002045	00000	00000	0000	-		RESIDENTIAL PROPERTIES	NEDERBURG STREET 22	0.0820	2 130 000	-
BENDOR	BENDOR EXT 035 SUNSET BOULEVARD	00002046	00000	00000	0000	-		RESIDENTIAL PROPERTIES	NEDERBURG STREET 24	0.0820	1 730 000	-
BENDOR	BENDOR EXT 035 SUNSET BOULEVARD	00002047	00000	00000	0000	-		RESIDENTIAL PROPERTIES	NEDERBURG STREET 26	0.0820	1 770 000	-

Registered or other description of the property							Full Names of Owner(s)	Category determined in terms of Section 8 of the Act	Physical address of the property	Extent of the property (HA)	Market value of the property	Remarks
Town Allotment	Suburb	Erf Nr	Portion	Unit	Section							
BENDOR	BENDOR EXT 035 SUNSET BOULEVARD	00002048	00000	00000	0000	-		RESIDENTIAL PROPERTIES	NEDERBURG STREET 28	0.0820	2 230 000	-
BENDOR	BENDOR EXT 035 SUNSET BOULEVARD	00002049	00000	00000	0000	-		RESIDENTIAL PROPERTIES	NEDERBURG STREET 30	0.0839	1 900 000	-
BENDOR	BENDOR EXT 035 SUNSET BOULEVARD	00002050	00000	00000	0000	-		PRIVATE OPEN SPACE	NEDERBURG & -	2.4223	1 000	-
BENDOR	BENDOR EXT 011	00002051	00000	00000	0000	-		RESIDENTIAL PROPERTIES	POTGIETERLAAN 84	0.2486	0	-
BENDOR	BENDOR EXT 011	00002051	00000	00001	0000	-		RESIDENTIAL PROPERTIES	SS CARAWAY PLACE UNIT 1	0.0055	550 000	-
BENDOR	BENDOR EXT 011	00002051	00000	00002	0000	-		RESIDENTIAL PROPERTIES	SS CARAWAY PLACE UNIT 2	0.0155	1 300 000	-
BENDOR	BENDOR EXT 011	00002051	00000	00003	0000	-		RESIDENTIAL PROPERTIES	SS CARAWAY PLACE UNIT 3	0.0059	590 000	-
BENDOR	BENDOR EXT 011	00002051	00000	00004	0000	-		RESIDENTIAL PROPERTIES	SS CARAWAY PLACE UNIT 4	0.0131	1 120 000	-
BENDOR	BENDOR EXT 011	00002051	00000	00005	0000	-		RESIDENTIAL PROPERTIES	SS CARAWAY PLACE UNIT 5	0.0203	1 650 000	-
BENDOR	BENDOR EXT 011	00002051	00000	00006	0000	-		RESIDENTIAL PROPERTIES	SS CARAWAY PLACE UNIT 6	0.0155	1 300 000	-
BENDOR	BENDOR EXT 011	00002051	00000	00007	0000	-		RESIDENTIAL PROPERTIES	SS CARAWAY PLACE UNIT 7	0.0055	550 000	-
BENDOR	BENDOR	00002579	00000	00000	0000	-		RESIDENTIAL PROPERTIES	DE VILLIERS AVENUE 39	0.1457	2 240 000	-
BENDOR	BENDOR EXT 032	00002856	00000	00000	0000	-		RESIDENTIAL PROPERTIES	KREEFSINGEL 51	0.1170	0	-
BENDOR	BENDOR EXT 032	00002856	00000	00001	0000	-		RESIDENTIAL PROPERTIES	SS ELIZ PARK UNIT 1	0.0083	950 000	-
BENDOR	BENDOR EXT 032	00002856	00000	00002	0000	-		RESIDENTIAL PROPERTIES	SS ELIZ PARK UNIT 2	0.0107	1 350 000	-
BENDOR	BENDOR EXT 032	00002856	00000	00003	0000	-		RESIDENTIAL PROPERTIES	SS ELIZ PARK UNIT 3	0.0084	1 160 000	-
BENDOR	BENDOR EXT 032	00002857	00000	00000	0000	-		RESIDENTIAL PROPERTIES	KREEFSINGEL 25	0.1217	0	-
BENDOR	BENDOR EXT 032	00002857	00000	00001	0000	-		RESIDENTIAL PROPERTIES	SS WEN VILLA UNIT 1	0.0084	970 000	-
BENDOR	BENDOR EXT 032	00002857	00000	00002	0000	-		RESIDENTIAL PROPERTIES	SS WEN VILLA UNIT 2	0.0084	970 000	-
BENDOR	BENDOR EXT 032	00002857	00000	00003	0000	-		RESIDENTIAL PROPERTIES	SS WEN VILLA UNIT 3	0.0084	970 000	-
BENDOR	BENDOR EXT 045	00002858	00000	00000	0000	-		RESIDENTIAL PROPERTIES	OUTSPAN DRIVE 160	0.3058	4 110 000	-
BENDOR	BENDOR EXT 045	00002858	00006	00000	0000	-		RESIDENTIAL PROPERTIES	VILLA VENUSTA DRIVE 6	0.0743	2 590 000	-
BENDOR	BENDOR EXT 045	00002858	00007	00000	0000	-		RESIDENTIAL PROPERTIES	VILLA VENUSTA DRIVE 7	0.0973	3 660 000	-
BENDOR	BENDOR EXT 045	00002858	00008	00000	0000	-		RESIDENTIAL PROPERTIES	VILLA VENUSTA DRIVE 8	0.0926	1 820 000	-
BENDOR	BENDOR EXT 045	00002858	00009	00000	0000	-		RESIDENTIAL PROPERTIES	VILLA VENUSTA DRIVE 160	0.0951	2 620 000	-
BENDOR	BENDOR EXT 045	00002858	00010	00000	0000	-		RESIDENTIAL PROPERTIES	VILLA VENUSTA DRIVE 10	0.1008	3 000 000	-
BENDOR	BENDOR EXT 045	00002858	00011	00000	0000	-		RESIDENTIAL PROPERTIES	VILLA VENUSTA DRIVE 11	0.1151	3 240 000	-
BENDOR	BENDOR EXT 045	00002858	00012	00000	0000	-		RESIDENTIAL PROPERTIES	VILLA VENUSTA DRIVE 12	0.1078	3 060 000	-
BENDOR	BENDOR EXT 045	00002859	00000	00000	0000	-		RESIDENTIAL PROPERTIES	OUTSPANRYLAAN 152	1.1569	0	-
BENDOR	BENDOR EXT 045	00002859	00000	00001	0000	-		RESIDENTIAL PROPERTIES	SS LATIFRONS UNIT 1	0.0419	2 810 000	-
BENDOR	BENDOR EXT 045	00002859	00000	00002	0000	-		RESIDENTIAL PROPERTIES	SS LATIFRONS UNIT 2	0.0310	2 080 000	-
BENDOR	BENDOR EXT 045	00002859	00000	00003	0000	-		RESIDENTIAL PROPERTIES	SS LATIFRONS UNIT 3	0.0463	3 100 000	-
BENDOR	BENDOR EXT 045	00002859	00000	00004	0000	-		RESIDENTIAL PROPERTIES	SS LATIFRONS UNIT 4	0.0340	2 280 000	-
BENDOR	BENDOR EXT 045	00002859	00000	00005	0000	-		RESIDENTIAL PROPERTIES	SS LATIFRONS UNIT 5	0.0474	3 180 000	-
BENDOR	BENDOR EXT 045	00002859	00000	00006	0000	-		RESIDENTIAL PROPERTIES	SS LATIFRONS UNIT 6	0.0546	3 660 000	-
BENDOR	BENDOR EXT 045	00002859	00000	00007	0000	-		RESIDENTIAL PROPERTIES	SS LATIFRONS UNIT 7	0.0444	2 970 000	-



CITY OF POLOKWANE
Valuation roll for the period 01 July 2024 - 30 June 2029



Registered or other description of the property							Full Names of Owner(s)	Category determined in terms of Section 8 of the Act	Physical address of the property	Extent of the property (HA)	Market value of the property	Remarks
Town Allotment	Suburb	Erf Nr	Portion	Unit	Section							
BENDOR	BENDOR EXT 044	00002872	00000	00000	0000	-		RESIDENTIAL PROPERTIES	BENDORRYLAAN 156	0.5002	0	-
BENDOR	BENDOR EXT 044	00002872	00000	00001	0000	-		RESIDENTIAL PROPERTIES	SS HANANI PARK UNIT 1	0.0083	1 220 000	-
BENDOR	BENDOR EXT 044	00002872	00000	00002	0000	-		RESIDENTIAL PROPERTIES	SS HANANI PARK UNIT 2	0.0087	1 240 000	-
BENDOR	BENDOR EXT 044	00002872	00000	00003	0000	-		RESIDENTIAL PROPERTIES	SS HANANI PARK UNIT 3	0.0087	1 240 000	-
BENDOR	BENDOR EXT 044	00002872	00000	00004	0000	-		RESIDENTIAL PROPERTIES	SS HANANI PARK UNIT 4	0.0087	1 240 000	-
BENDOR	BENDOR EXT 044	00002872	00000	00005	0000	-		RESIDENTIAL PROPERTIES	SS HANANI PARK UNIT 5	0.0087	1 240 000	-
BENDOR	BENDOR EXT 044	00002872	00000	00006	0000	-		RESIDENTIAL PROPERTIES	SS HANANI PARK UNIT 6	0.0087	1 240 000	-
BENDOR	BENDOR EXT 044	00002872	00000	00007	0000	-		RESIDENTIAL PROPERTIES	SS HANANI PARK UNIT 7	0.0087	1 240 000	-
BENDOR	BENDOR EXT 044	00002872	00000	00008	0000	-		RESIDENTIAL PROPERTIES	SS HANANI PARK UNIT 8	0.0087	1 240 000	-
BENDOR	BENDOR EXT 044	00002872	00000	00009	0000	-		RESIDENTIAL PROPERTIES	SS HANANI PARK UNIT 9	0.0087	1 240 000	-
BENDOR	BENDOR EXT 044	00002872	00000	00010	0000	-		RESIDENTIAL PROPERTIES	SS HANANI PARK UNIT 10	0.0087	1 240 000	-
BENDOR	BENDOR EXT 044	00002872	00000	00011	0000	-		RESIDENTIAL PROPERTIES	SS HANANI PARK UNIT 11	0.0087	1 240 000	-
BENDOR	BENDOR EXT 044	00002872	00000	00012	0000	-		RESIDENTIAL PROPERTIES	SS HANANI PARK UNIT 12	0.0087	1 240 000	-
BENDOR	BENDOR EXT 044	00002872	00000	00013	0000	-		RESIDENTIAL PROPERTIES	SS HANANI PARK UNIT 13	0.0087	1 240 000	-
BENDOR	BENDOR EXT 044	00002872	00000	00014	0000	-		RESIDENTIAL PROPERTIES	SS HANANI PARK UNIT 14	0.0087	1 240 000	-
BENDOR	BENDOR EXT 044	00002872	00000	00015	0000	-		RESIDENTIAL PROPERTIES	SS HANANI PARK UNIT 15	0.0087	1 240 000	-
BENDOR	BENDOR EXT 044	00002873	00000	00000	0000	-		RESIDENTIAL PROPERTIES	BENDORRYLAAN 158	0.5099	0	-
BENDOR	BENDOR EXT 044	00002873	00000	00001	0000	-		RESIDENTIAL PROPERTIES	SS WHILDRE UNIT 1	0.0122	1 310 000	-
BENDOR	BENDOR EXT 044	00002873	00000	00002	0000	-		RESIDENTIAL PROPERTIES	SS WHILDRE UNIT 2	0.0122	1 310 000	-
BENDOR	BENDOR EXT 044	00002873	00000	00003	0000	-		RESIDENTIAL PROPERTIES	SS WHILDRE UNIT 3	0.0123	1 310 000	-
BENDOR	BENDOR EXT 044	00002873	00000	00004	0000	-		RESIDENTIAL PROPERTIES	SS WHILDRE UNIT 4	0.0123	1 310 000	-
BENDOR	BENDOR EXT 044	00002873	00000	00005	0000	-		RESIDENTIAL PROPERTIES	SS WHILDRE UNIT 5	0.0123	1 310 000	-
BENDOR	BENDOR EXT 044	00002873	00000	00006	0000	-		RESIDENTIAL PROPERTIES	SS WHILDRE UNIT 6	0.0123	1 310 000	-
BENDOR	BENDOR EXT 044	00002873	00000	00007	0000	-		RESIDENTIAL PROPERTIES	SS WHILDRE UNIT 7	0.0123	1 310 000	-
BENDOR	BENDOR EXT 044	00002873	00000	00008	0000	-		RESIDENTIAL PROPERTIES	SS WHILDRE UNIT 8	0.0123	1 310 000	-
BENDOR	BENDOR EXT 044	00002873	00000	00009	0000	-		RESIDENTIAL PROPERTIES	SS WHILDRE UNIT 9	0.0123	1 310 000	-
BENDOR	BENDOR EXT 044	00002873	00000	00010	0000	-		RESIDENTIAL PROPERTIES	SS WHILDRE UNIT 10	0.0123	1 310 000	-
BENDOR	BENDOR EXT 044	00002873	00000	00011	0000	-		RESIDENTIAL PROPERTIES	SS WHILDRE UNIT 11	0.0123	1 310 000	-
BENDOR	BENDOR EXT 044	00002873	00000	00012	0000	-		RESIDENTIAL PROPERTIES	SS WHILDRE UNIT 12	0.0123	1 310 000	-
BENDOR	BENDOR EXT 044	00002873	00000	00013	0000	-		RESIDENTIAL PROPERTIES	SS WHILDRE UNIT 13	0.0123	1 310 000	-
BENDOR	BENDOR EXT 044	00002873	00000	00014	0000	-		RESIDENTIAL PROPERTIES	SS WHILDRE UNIT 14	0.0123	1 310 000	-
BENDOR	BENDOR EXT 044	00002873	00000	00015	0000	-		RESIDENTIAL PROPERTIES	SS WHILDRE UNIT 15	0.0123	1 310 000	-
BENDOR	BENDOR EXT 044	00002874	00000	00000	0000	-		RESIDENTIAL PROPERTIES	BENDOR DRIVE 160	0.5349	12 500 000	-
BENDOR	BENDOR EXT 044	00002875	00000	00000	0000	-		RESIDENTIAL PROPERTIES	BENDOR DRIVE 162	0.5668	12 500 000	-
BENDOR	BENDOR EXT 044	00002876	00000	00000	0000	-		RESIDENTIAL PROPERTIES	BENDOR DRIVE 164	0.5115	9 240 000	-
BENDOR	BENDOR EXT 044	00002877	00000	00000	0000	-		RESIDENTIAL PROPERTIES	BENDOR DRIVE 166	0.5132	0	-

Registered or other description of the property							Full Names of Owner(s)	Category determined in terms of Section 8 of the Act	Physical address of the property	Extent of the property (HA)	Market value of the property	Remarks
Town Allotment	Suburb	Erf Nr	Portion	Unit	Section							
BENDOR	BENDOR EXT 044	00002877	00000	00001	0000	-		RESIDENTIAL PROPERTIES	SS NANDINI VILLAGE UNIT 1	0.0106	1 300 000	-
BENDOR	BENDOR EXT 044	00002877	00000	00002	0000	-		RESIDENTIAL PROPERTIES	SS NANDINI VILLAGE UNIT 2	0.0106	1 300 000	-
BENDOR	BENDOR EXT 044	00002877	00000	00003	0000	-		RESIDENTIAL PROPERTIES	SS NANDINI VILLAGE UNIT 3	0.0106	1 300 000	-
BENDOR	BENDOR EXT 044	00002877	00000	00004	0000	-		RESIDENTIAL PROPERTIES	SS NANDINI VILLAGE UNIT 4	0.0105	1 290 000	-
BENDOR	BENDOR EXT 044	00002877	00000	00005	0000	-		RESIDENTIAL PROPERTIES	SS NANDINI VILLAGE UNIT 5	0.0105	1 290 000	-
BENDOR	BENDOR EXT 044	00002877	00000	00006	0000	-		RESIDENTIAL PROPERTIES	SS NANDINI VILLAGE UNIT 6	0.0105	1 290 000	-
BENDOR	BENDOR EXT 044	00002877	00000	00007	0000	-		RESIDENTIAL PROPERTIES	SS NANDINI VILLAGE UNIT 7	0.0105	1 290 000	-
BENDOR	BENDOR EXT 044	00002877	00000	00008	0000	-		RESIDENTIAL PROPERTIES	SS NANDINI VILLAGE UNIT 8	0.0105	1 290 000	-
BENDOR	BENDOR EXT 044	00002877	00000	00009	0000	-		RESIDENTIAL PROPERTIES	SS NANDINI VILLAGE UNIT 9	0.0105	1 290 000	-
BENDOR	BENDOR EXT 044	00002877	00000	00010	0000	-		RESIDENTIAL PROPERTIES	SS NANDINI VILLAGE UNIT 10	0.0106	1 300 000	-
BENDOR	BENDOR EXT 044	00002877	00000	00011	0000	-		RESIDENTIAL PROPERTIES	SS NANDINI VILLAGE UNIT 11	0.0105	1 290 000	-
BENDOR	BENDOR EXT 044	00002877	00000	00012	0000	-		RESIDENTIAL PROPERTIES	SS NANDINI VILLAGE UNIT 12	0.0105	1 290 000	-
BENDOR	BENDOR EXT 044	00002877	00000	00013	0000	-		RESIDENTIAL PROPERTIES	SS NANDINI VILLAGE UNIT 13	0.0106	1 300 000	-
BENDOR	BENDOR EXT 044	00002877	00000	00014	0000	-		RESIDENTIAL PROPERTIES	SS NANDINI VILLAGE UNIT 14	0.0106	1 300 000	-
BENDOR	BENDOR EXT 044	00002877	00000	00015	0000	-		RESIDENTIAL PROPERTIES	SS NANDINI VILLAGE UNIT 15	0.0106	1 300 000	-
BENDOR	BENDOR EXT 044	00002877	00000	00016	0000	-		RESIDENTIAL PROPERTIES	SS NANDINI VILLAGE UNIT 16	0.0106	1 300 000	-
BENDOR	BENDOR EXT 044	00002877	00000	00017	0000	-		RESIDENTIAL PROPERTIES	SS NANDINI VILLAGE UNIT 17	0.0105	1 290 000	-
BENDOR	BENDOR EXT 044	00002877	00000	00018	0000	-		RESIDENTIAL PROPERTIES	SS NANDINI VILLAGE UNIT 18	0.0105	1 290 000	-
BENDOR	BENDOR EXT 044	00002877	00000	00019	0000	-		RESIDENTIAL PROPERTIES	SS NANDINI VILLAGE UNIT 19	0.0106	1 300 000	-
BENDOR	BENDOR EXT 044	00002877	00000	00020	0000	-		RESIDENTIAL PROPERTIES	SS NANDINI VILLAGE UNIT 20	0.0105	1 290 000	-
BENDOR	BENDOR EXT 044	00002877	00000	00021	0000	-		RESIDENTIAL PROPERTIES	SS NANDINI VILLAGE UNIT 21	0.0105	1 290 000	-
BENDOR	BENDOR EXT 044	00002877	00000	00022	0000	-		RESIDENTIAL PROPERTIES	SS NANDINI VILLAGE UNIT 22	0.0106	1 300 000	-
BENDOR	BENDOR EXT 044	00002878	00000	00000	0000	-		RESIDENTIAL PROPERTIES	BENDOR DRIVE -	0.5163	0	-
BENDOR	BENDOR EXT 044	00002878	00000	00001	0000	-		RESIDENTIAL PROPERTIES	SS ANKOLE VILLAGE UNIT 1	0.0095	1 270 000	-
BENDOR	BENDOR EXT 044	00002878	00000	00002	0000	-		RESIDENTIAL PROPERTIES	SS ANKOLE VILLAGE UNIT 2	0.0095	1 270 000	-
BENDOR	BENDOR EXT 044	00002878	00000	00003	0000	-		RESIDENTIAL PROPERTIES	SS ANKOLE VILLAGE UNIT 3	0.0095	1 270 000	-
BENDOR	BENDOR EXT 044	00002878	00000	00004	0000	-		RESIDENTIAL PROPERTIES	SS ANKOLE VILLAGE UNIT 4	0.0095	1 270 000	-
BENDOR	BENDOR EXT 044	00002878	00000	00005	0000	-		RESIDENTIAL PROPERTIES	SS ANKOLE VILLAGE UNIT 5	0.0095	1 270 000	-
BENDOR	BENDOR EXT 044	00002878	00000	00006	0000	-		RESIDENTIAL PROPERTIES	SS ANKOLE VILLAGE UNIT 6	0.0095	1 270 000	-
BENDOR	BENDOR EXT 044	00002878	00000	00007	0000	-		RESIDENTIAL PROPERTIES	SS ANKOLE VILLAGE UNIT 7	0.0095	1 270 000	-
BENDOR	BENDOR EXT 044	00002878	00000	00008	0000	-		RESIDENTIAL PROPERTIES	SS ANKOLE VILLAGE UNIT 8	0.0095	1 270 000	-
BENDOR	BENDOR EXT 044	00002878	00000	00009	0000	-		RESIDENTIAL PROPERTIES	SS ANKOLE VILLAGE UNIT 9	0.0095	1 270 000	-
BENDOR	BENDOR EXT 044	00002878	00000	00010	0000	-		RESIDENTIAL PROPERTIES	SS ANKOLE VILLAGE UNIT 10	0.0095	1 270 000	-
BENDOR	BENDOR EXT 044	00002878	00000	00011	0000	-		RESIDENTIAL PROPERTIES	SS ANKOLE VILLAGE UNIT 11	0.0095	1 270 000	-
BENDOR	BENDOR EXT 044	00002878	00000	00012	0000	-		RESIDENTIAL PROPERTIES	SS ANKOLE VILLAGE UNIT 12	0.0095	1 270 000	-
BENDOR	BENDOR EXT 044	00002878	00000	00013	0000	-		RESIDENTIAL PROPERTIES	SS ANKOLE VILLAGE UNIT 13	0.0096	1 270 000	-



CITY OF POLOKWANE
Valuation roll for the period 01 July 2024 - 30 June 2029



Registered or other description of the property							Full Names of Owner(s)	Category determined in terms of Section 8 of the Act	Physical address of the property	Extent of the property (HA)	Market value of the property	Remarks
Town Allotment	Suburb	Erf Nr	Portion	Unit	Section							
BENDOR	BENDOR EXT 044	00002878	00000	00014	0000	-		RESIDENTIAL PROPERTIES	SS ANKOLE VILLAGE UNIT 14	0.0096	1 270 000	-
BENDOR	BENDOR EXT 044	00002878	00000	00015	0000	-		RESIDENTIAL PROPERTIES	SS ANKOLE VILLAGE UNIT 15	0.0095	1 270 000	-
BENDOR	BENDOR EXT 044	00002878	00000	00016	0000	-		RESIDENTIAL PROPERTIES	SS ANKOLE VILLAGE UNIT 16	0.0095	1 270 000	-
BENDOR	BENDOR EXT 044	00002878	00000	00017	0000	-		RESIDENTIAL PROPERTIES	SS ANKOLE VILLAGE UNIT 17	0.0096	1 270 000	-
BENDOR	BENDOR EXT 044	00002878	00000	00018	0000	-		RESIDENTIAL PROPERTIES	SS ANKOLE VILLAGE UNIT 18	0.0096	1 270 000	-
BENDOR	BENDOR EXT 044	00002878	00000	00019	0000	-		RESIDENTIAL PROPERTIES	SS ANKOLE VILLAGE UNIT 19	0.0095	1 270 000	-
BENDOR	BENDOR EXT 044	00002878	00000	00020	0000	-		RESIDENTIAL PROPERTIES	SS ANKOLE VILLAGE UNIT 20	0.0095	1 270 000	-
BENDOR	BENDOR EXT 044	00002878	00000	00021	0000	-		RESIDENTIAL PROPERTIES	SS ANKOLE VILLAGE UNIT 21	0.0095	1 270 000	-
BENDOR	BENDOR EXT 044	00002878	00000	00022	0000	-		RESIDENTIAL PROPERTIES	SS ANKOLE VILLAGE UNIT 22	0.0095	1 270 000	-
BENDOR	BENDOR EXT 044	00002879	00000	00000	0000	-		RESIDENTIAL PROPERTIES	BENDORRYLAAN 170	0.5156	0	-
BENDOR	BENDOR EXT 044	00002879	00000	00001	0000	-		RESIDENTIAL PROPERTIES	SS BENDOR REACH UNIT 1	0.0081	1 210 000	-
BENDOR	BENDOR EXT 044	00002879	00000	00002	0000	-		RESIDENTIAL PROPERTIES	SS BENDOR REACH UNIT 2	0.0080	1 200 000	-
BENDOR	BENDOR EXT 044	00002879	00000	00003	0000	-		RESIDENTIAL PROPERTIES	SS BENDOR REACH UNIT 3	0.0080	1 200 000	-
BENDOR	BENDOR EXT 044	00002879	00000	00004	0000	-		RESIDENTIAL PROPERTIES	SS BENDOR REACH UNIT 4	0.0079	1 200 000	-
BENDOR	BENDOR EXT 044	00002879	00000	00005	0000	-		RESIDENTIAL PROPERTIES	SS BENDOR REACH UNIT 5	0.0080	1 200 000	-
BENDOR	BENDOR EXT 044	00002879	00000	00006	0000	-		RESIDENTIAL PROPERTIES	SS BENDOR REACH UNIT 6	0.0079	1 200 000	-
BENDOR	BENDOR EXT 044	00002879	00000	00007	0000	-		RESIDENTIAL PROPERTIES	SS BENDOR REACH UNIT 7	0.0080	1 200 000	-
BENDOR	BENDOR EXT 044	00002879	00000	00008	0000	-		RESIDENTIAL PROPERTIES	SS BENDOR REACH UNIT 8	0.0079	1 200 000	-
BENDOR	BENDOR EXT 044	00002879	00000	00009	0000	-		RESIDENTIAL PROPERTIES	SS BENDOR REACH UNIT 9	0.0079	1 200 000	-
BENDOR	BENDOR EXT 044	00002879	00000	00010	0000	-		RESIDENTIAL PROPERTIES	SS BENDOR REACH UNIT 10	0.0079	1 200 000	-
BENDOR	BENDOR EXT 044	00002879	00000	00011	0000	-		RESIDENTIAL PROPERTIES	SS BENDOR REACH UNIT 11	0.0078	1 190 000	-
BENDOR	BENDOR EXT 044	00002879	00000	00012	0000	-		RESIDENTIAL PROPERTIES	SS BENDOR REACH UNIT 12	0.0079	1 200 000	-
BENDOR	BENDOR EXT 044	00002879	00000	00013	0000	-		RESIDENTIAL PROPERTIES	SS BENDOR REACH UNIT 13	0.0080	1 200 000	-
BENDOR	BENDOR EXT 044	00002879	00000	00014	0000	-		RESIDENTIAL PROPERTIES	SS BENDOR REACH UNIT 14	0.0079	1 200 000	-
BENDOR	BENDOR EXT 044	00002879	00000	00015	0000	-		RESIDENTIAL PROPERTIES	SS BENDOR REACH UNIT 15	0.0079	1 200 000	-
BENDOR	BENDOR EXT 044	00002880	00000	00000	0000	-		RESIDENTIAL PROPERTIES	SS VILLA ZANDER UNIT 2	5.2197	0	-
BENDOR	BENDOR EXT 044	00002880	00000	00001	0000	-		RESIDENTIAL PROPERTIES	SS VILLA ZANDER UNIT 1	0.0160	1 280 000	-
BENDOR	BENDOR EXT 044	00002880	00000	00002	0000	-		RESIDENTIAL PROPERTIES	SS VILLA ZANDER UNIT 2	0.0154	1 290 000	-
BENDOR	BENDOR EXT 044	00002880	00000	00003	0000	-		RESIDENTIAL PROPERTIES	SS VILLA ZANDER UNIT 3	0.0154	1 290 000	-
BENDOR	BENDOR EXT 044	00002880	00000	00004	0000	-		RESIDENTIAL PROPERTIES	SS VILLA ZANDER UNIT 4	0.0155	1 290 000	-
BENDOR	BENDOR EXT 044	00002880	00000	00005	0000	-		RESIDENTIAL PROPERTIES	SS VILLA ZANDER UNIT 5	0.0155	1 290 000	-
BENDOR	BENDOR EXT 044	00002880	00000	00006	0000	-		RESIDENTIAL PROPERTIES	SS VILLA ZANDER UNIT 6	0.0156	1 280 000	-
BENDOR	BENDOR EXT 044	00002880	00000	00007	0000	-		RESIDENTIAL PROPERTIES	SS VILLA ZANDER UNIT 7	0.0156	1 280 000	-
BENDOR	BENDOR EXT 044	00002880	00000	00008	0000	-		RESIDENTIAL PROPERTIES	SS VILLA ZANDER UNIT 8	0.0155	1 290 000	-
BENDOR	BENDOR EXT 044	00002880	00000	00009	0000	-		RESIDENTIAL PROPERTIES	SS VILLA ZANDER UNIT 9	0.0155	1 290 000	-
BENDOR	BENDOR EXT 044	00002880	00000	00010	0000	-		RESIDENTIAL PROPERTIES	SS VILLA ZANDER UNIT 10	0.0156	1 280 000	-



CITY OF POLOKWANE
Valuation roll for the period 01 July 2024 - 30 June 2029



Registered or other description of the property							Full Names of Owner(s)	Category determined in terms of Section 8 of the Act	Physical address of the property	Extent of the property (HA)	Market value of the property	Remarks
Town Allotment	Suburb	Erf Nr	Portion	Unit	Section							
BENDOR	BENDOR EXT 044	00002880	00000	00011	0000	-		RESIDENTIAL PROPERTIES	SS VILLA ZANDER UNIT 11	0.0156	1 280 000	-
BENDOR	BENDOR EXT 044	00002880	00000	00012	0000	-		RESIDENTIAL PROPERTIES	SS VILLA ZANDER UNIT 12	0.0156	1 280 000	-
BENDOR	BENDOR EXT 044	00002880	00000	00013	0000	-		RESIDENTIAL PROPERTIES	SS VILLA ZANDER UNIT 13	0.0156	1 280 000	-
BENDOR	BENDOR EXT 044	00002880	00000	00014	0000	-		RESIDENTIAL PROPERTIES	SS VILLA ZANDER UNIT 14	0.0156	1 280 000	-
BENDOR	BENDOR EXT 044	00002880	00000	00015	0000	-		RESIDENTIAL PROPERTIES	SS VILLA ZANDER UNIT 15	0.0156	1 280 000	-
BENDOR	BENDOR EXT 044	00002880	00000	00016	0000	-		RESIDENTIAL PROPERTIES	SS VILLA ZANDER UNIT 16	0.0156	1 280 000	-
BENDOR	BENDOR EXT 044	00002880	00000	00017	0000	-		RESIDENTIAL PROPERTIES	SS VILLA ZANDER UNIT 17	0.0157	1 280 000	-
BENDOR	BENDOR EXT 044	00002880	00000	00018	0000	-		RESIDENTIAL PROPERTIES	SS VILLA ZANDER UNIT 18	0.0156	1 280 000	-
BENDOR	BENDOR EXT 044	00002880	00000	00019	0000	-		RESIDENTIAL PROPERTIES	SS VILLA ZANDER UNIT 19	0.0155	1 290 000	-
BENDOR	BENDOR EXT 044	00002880	00000	00020	0000	-		RESIDENTIAL PROPERTIES	SS VILLA ZANDER UNIT 20	0.0156	1 280 000	-
BENDOR	BENDOR EXT 044	00002881	00000	00000	0000	-		RESIDENTIAL PROPERTIES	BENDORRYLAAN 176	0.5209	0	-
BENDOR	BENDOR EXT 044	00002881	00000	00001	0000	-		RESIDENTIAL PROPERTIES	SS VILLA MARZEE UNIT 1	0.0169	1 260 000	-
BENDOR	BENDOR EXT 044	00002881	00000	00002	0000	-		RESIDENTIAL PROPERTIES	SS VILLA MARZEE UNIT 2	0.0162	1 270 000	-
BENDOR	BENDOR EXT 044	00002881	00000	00003	0000	-		RESIDENTIAL PROPERTIES	SS VILLA MARZEE UNIT 3	0.0164	1 270 000	-
BENDOR	BENDOR EXT 044	00002881	00000	00004	0000	-		RESIDENTIAL PROPERTIES	SS VILLA MARZEE UNIT 4	0.0161	1 270 000	-
BENDOR	BENDOR EXT 044	00002881	00000	00005	0000	-		RESIDENTIAL PROPERTIES	SS VILLA MARZEE UNIT 5	0.0164	1 270 000	-
BENDOR	BENDOR EXT 044	00002881	00000	00006	0000	-		RESIDENTIAL PROPERTIES	SS VILLA MARZEE UNIT 6	0.0162	1 270 000	-
BENDOR	BENDOR EXT 044	00002881	00000	00007	0000	-		RESIDENTIAL PROPERTIES	SS VILLA MARZEE UNIT 7	0.0162	1 270 000	-
BENDOR	BENDOR EXT 044	00002881	00000	00008	0000	-		RESIDENTIAL PROPERTIES	SS VILLA MARZEE UNIT 8	0.0163	1 270 000	-
BENDOR	BENDOR EXT 044	00002881	00000	00009	0000	-		RESIDENTIAL PROPERTIES	SS VILLA MARZEE UNIT 9	0.0164	1 270 000	-
BENDOR	BENDOR EXT 044	00002881	00000	00010	0000	-		RESIDENTIAL PROPERTIES	SS VILLA MARZEE UNIT 10	0.0163	1 270 000	-
BENDOR	BENDOR EXT 044	00002881	00000	00011	0000	-		RESIDENTIAL PROPERTIES	SS VILLA MARZEE UNIT 11	0.0163	1 270 000	-
BENDOR	BENDOR EXT 044	00002881	00000	00012	0000	-		RESIDENTIAL PROPERTIES	SS VILLA MARZEE UNIT 12	0.0163	1 270 000	-
BENDOR	BENDOR EXT 044	00002881	00000	00013	0000	-		RESIDENTIAL PROPERTIES	SS VILLA MARZEE UNIT 13	0.0162	1 270 000	-
BENDOR	BENDOR EXT 044	00002881	00000	00014	0000	-		RESIDENTIAL PROPERTIES	SS VILLA MARZEE UNIT 14	0.0163	1 270 000	-
BENDOR	BENDOR EXT 044	00002881	00000	00015	0000	-		RESIDENTIAL PROPERTIES	SS VILLA MARZEE UNIT 15	0.0163	1 270 000	-
BENDOR	BENDOR EXT 044	00002881	00000	00016	0000	-		RESIDENTIAL PROPERTIES	SS VILLA MARZEE UNIT 16	0.0162	1 270 000	-
BENDOR	BENDOR EXT 044	00002881	00000	00017	0000	-		RESIDENTIAL PROPERTIES	SS VILLA MARZEE UNIT 17	0.0162	1 270 000	-
BENDOR	BENDOR EXT 044	00002881	00000	00018	0000	-		RESIDENTIAL PROPERTIES	SS VILLA MARZEE UNIT 18	0.0163	1 270 000	-
BENDOR	BENDOR EXT 044	00002881	00000	00019	0000	-		RESIDENTIAL PROPERTIES	SS VILLA MARZEE UNIT 19	0.0162	1 270 000	-
BENDOR	BENDOR EXT 044	00002881	00000	00020	0000	-		RESIDENTIAL PROPERTIES	SS VILLA MARZEE UNIT 20	0.0162	1 270 000	-
BENDOR	BENDOR EXT 044	00002882	00000	00000	0000	-		RESIDENTIAL PROPERTIES	BENDORRYLAAN 178	0.5122	0	-
BENDOR	BENDOR EXT 044	00002882	00000	00001	0000	-		RESIDENTIAL PROPERTIES	SS KALAHARI ROSE UNIT 1	0.0116	1 310 000	-
BENDOR	BENDOR EXT 044	00002882	00000	00002	0000	-		RESIDENTIAL PROPERTIES	SS KALAHARI ROSE UNIT 2	0.0115	1 310 000	-
BENDOR	BENDOR EXT 044	00002882	00000	00003	0000	-		RESIDENTIAL PROPERTIES	SS KALAHARI ROSE UNIT 3	0.0115	1 310 000	-
BENDOR	BENDOR EXT 044	00002882	00000	00004	0000	-		RESIDENTIAL PROPERTIES	SS KALAHARI ROSE UNIT 4	0.0117	1 310 000	-

Registered or other description of the property							Full Names of Owner(s)	Category determined in terms of Section 8 of the Act	Physical address of the property	Extent of the property (HA)	Market value of the property	Remarks
Town Allotment	Suburb	Erf Nr	Portion	Unit	Section							
BENDOR	BENDOR EXT 044	00002882	00000	00005	0000	-		RESIDENTIAL PROPERTIES	SS KALAHARI ROSE UNIT 5	0.0115	1 310 000	-
BENDOR	BENDOR EXT 044	00002882	00000	00006	0000	-		RESIDENTIAL PROPERTIES	SS KALAHARI ROSE UNIT 6	0.0116	1 310 000	-
BENDOR	BENDOR EXT 044	00002882	00000	00007	0000	-		RESIDENTIAL PROPERTIES	SS KALAHARI ROSE UNIT 7	0.0115	1 310 000	-
BENDOR	BENDOR EXT 044	00002882	00000	00008	0000	-		RESIDENTIAL PROPERTIES	SS KALAHARI ROSE UNIT 8	0.0116	1 310 000	-
BENDOR	BENDOR EXT 044	00002882	00000	00009	0000	-		RESIDENTIAL PROPERTIES	SS KALAHARI ROSE UNIT 9	0.0116	1 310 000	-
BENDOR	BENDOR EXT 044	00002882	00000	00010	0000	-		RESIDENTIAL PROPERTIES	SS KALAHARI ROSE UNIT 10	0.0115	1 310 000	-
BENDOR	BENDOR EXT 044	00002882	00000	00011	0000	-		RESIDENTIAL PROPERTIES	SS KALAHARI ROSE UNIT 11	0.0116	1 310 000	-
BENDOR	BENDOR EXT 044	00002882	00000	00012	0000	-		RESIDENTIAL PROPERTIES	SS KALAHARI ROSE UNIT 12	0.0116	1 310 000	-
BENDOR	BENDOR EXT 044	00002882	00000	00013	0000	-		RESIDENTIAL PROPERTIES	SS KALAHARI ROSE UNIT 13	0.0116	1 310 000	-
BENDOR	BENDOR EXT 044	00002882	00000	00014	0000	-		RESIDENTIAL PROPERTIES	SS KALAHARI ROSE UNIT 14	0.0116	1 310 000	-
BENDOR	BENDOR EXT 044	00002882	00000	00015	0000	-		RESIDENTIAL PROPERTIES	SS KALAHARI ROSE UNIT 15	0.0116	1 310 000	-
BENDOR	BENDOR EXT 044	00002882	00000	00016	0000	-		RESIDENTIAL PROPERTIES	SS KALAHARI ROSE UNIT 16	0.0116	1 310 000	-
BENDOR	BENDOR EXT 044	00002882	00000	00017	0000	-		RESIDENTIAL PROPERTIES	SS KALAHARI ROSE UNIT 17	0.0116	1 310 000	-
BENDOR	BENDOR EXT 044	00002882	00000	00018	0000	-		RESIDENTIAL PROPERTIES	SS KALAHARI ROSE UNIT 18	0.0116	1 310 000	-
BENDOR	BENDOR EXT 044	00002883	00000	00000	0000	-		BUSINESS AND COMMERCIAL PROPERTIES	BENDOR DRIVE 180	0.6607	11 000 000	NANDOS DRIVE THRU
BENDOR	BENDOR EXT 044	00002884	00000	00000	0000	-		PRIVATE OPEN SPACE	BENDOR DRIVE 172	1.2376	4 020 000	-
BENDOR	BENDOR EXT 030	00002885	00000	00000	0000	-		RESIDENTIAL PROPERTIES	QUIN STREET 1	0.0884	2 230 000	-
BENDOR	BENDOR EXT 030	00002886	00000	00000	0000	-		RESIDENTIAL PROPERTIES	QUIN STREET 3	0.0702	1 760 000	-
BENDOR	BENDOR EXT 030	00002887	00000	00000	0000	-		RESIDENTIAL PROPERTIES	QUIN STREET 5	0.0761	2 360 000	-
BENDOR	BENDOR EXT 030	00002888	00000	00000	0000	-		RESIDENTIAL PROPERTIES	QUIN STREET 7	0.0819	1 610 000	-
BENDOR	BENDOR EXT 030	00002889	00000	00000	0000	-		RESIDENTIAL PROPERTIES	QUIN STREET 9	0.0902	2 700 000	-
BENDOR	BENDOR EXT 030	00002890	00000	00000	0000	-		RESIDENTIAL PROPERTIES	QUIN STREET 10	0.0880	2 410 000	-
BENDOR	BENDOR EXT 030	00002891	00000	00000	0000	-		RESIDENTIAL PROPERTIES	QUIN STREET 8	0.0793	2 970 000	-
BENDOR	BENDOR EXT 030	00002892	00000	00000	0000	-		RESIDENTIAL PROPERTIES	QUIN STREET 6	0.0747	2 360 000	-
BENDOR	BENDOR EXT 030	00002893	00000	00000	0000	-		RESIDENTIAL PROPERTIES	QUIN STREET 4	0.0693	1 650 000	-
BENDOR	BENDOR EXT 030	00002894	00000	00000	0000	-		BUSINESS AND COMMERCIAL PROPERTIES	QUIN STREET 2	0.0879	4 000 000	-
BENDOR	BENDOR EXT 030	00002895	00000	00000	0000	-		RESIDENTIAL PROPERTIES	KEINA STREET 3	0.0835	2 330 000	-
BENDOR	BENDOR EXT 030	00002896	00000	00000	0000	-		RESIDENTIAL PROPERTIES	KEINA STREET 5	0.0693	2 060 000	-
BENDOR	BENDOR EXT 030	00002897	00000	00000	0000	-		RESIDENTIAL PROPERTIES	KEINA STREET 7	0.0747	1 680 000	-
BENDOR	BENDOR EXT 030	00002898	00000	00000	0000	-		RESIDENTIAL PROPERTIES	KEINA STREET 9	0.0793	670 000	-
BENDOR	BENDOR EXT 030	00002899	00000	00000	0000	-		RESIDENTIAL PROPERTIES	KEINA STREET 11	0.0880	2 220 000	-
BENDOR	BENDOR EXT 030	00002900	00000	00000	0000	-		RESIDENTIAL PROPERTIES	KEINA STREET 12	0.0880	2 420 000	-
BENDOR	BENDOR EXT 030	00002901	00000	00000	0000	-		RESIDENTIAL PROPERTIES	KEINA STREET 10	0.0793	2 040 000	-
BENDOR	BENDOR EXT 030	00002902	00000	00000	0000	-		RESIDENTIAL PROPERTIES	KEINA STREET 8	0.0747	2 660 000	-
BENDOR	BENDOR EXT 030	00002903	00000	00000	0000	-		RESIDENTIAL PROPERTIES	KEINA STREET 6	0.0693	2 110 000	-
BENDOR	BENDOR EXT 030	00002904	00000	00000	0000	-		RESIDENTIAL PROPERTIES	KEINA STREET 4	0.0668	2 540 000	-

Registered or other description of the property							Full Names of Owner(s)	Category determined in terms of Section 8 of the Act	Physical address of the property	Extent of the property (HA)	Market value of the property	Remarks
Town Allotment	Suburb	Erf Nr	Portion	Unit	Section							
BENDOR	BENDOR EXT 030	00002905	00000	00000	0000	-		BUSINESS AND COMMERCIAL PROPERTIES	KEINA STREET 2	0.0658	3 360 000	-
BENDOR	BENDOR EXT 030	00002906	00000	00000	0000	-		BUSINESS AND COMMERCIAL PROPERTIES	PIERRE STREET 10	0.0408	2 760 000	-
BENDOR	BENDOR EXT 030	00002907	00000	00000	0000	-		BUSINESS AND COMMERCIAL PROPERTIES	PIERRE STREET 8A	0.0406	3 150 000	-
BENDOR	BENDOR EXT 030	00002908	00000	00000	0000	-		BUSINESS AND COMMERCIAL PROPERTIES	PIERRE STREET 8	0.0406	3 750 000	-
BENDOR	BENDOR EXT 030	00002911	00000	00000	0000	-		RESIDENTIAL PROPERTIES	MAUREEN CRESCENT 1	0.0717	1 650 000	-
BENDOR	BENDOR EXT 030	00002912	00000	00000	0000	-		RESIDENTIAL PROPERTIES	MAUREEN CRESCENT 5A	0.0495	990 000	-
BENDOR	BENDOR EXT 030	00002912	00001	00000	0000	-		RESIDENTIAL PROPERTIES	MAUREEN CRESCENT 5	0.0400	1 130 000	-
BENDOR	BENDOR EXT 030	00002913	00000	00000	0000	-		RESIDENTIAL PROPERTIES	MAUREEN CRESCENT 7	0.0505	1 620 000	-
BENDOR	BENDOR EXT 030	00002913	00001	00000	0000	-		RESIDENTIAL PROPERTIES	MAUREEN CRESCENT 7A	0.0400	1 370 000	-
BENDOR	BENDOR EXT 030	00002919	00000	00000	0000	-		RESIDENTIAL PROPERTIES	MAUREEN CRESCENT 19	0.0705	2 010 000	-
BENDOR	BENDOR EXT 030	00002920	00000	00000	0000	-		RESIDENTIAL PROPERTIES	MAUREEN CRESCENT 21	0.0713	1 840 000	-
BENDOR	BENDOR EXT 030	00002921	00000	00000	0000	-		RESIDENTIAL PROPERTIES	MAUREEN CRESCENT 23	0.0738	1 950 000	-
BENDOR	BENDOR EXT 030	00002922	00000	00000	0000	-		RESIDENTIAL PROPERTIES	MAUREEN CRESCENT 25	0.0725	1 620 000	-
BENDOR	BENDOR EXT 030	00002923	00000	00000	0000	-		RESIDENTIAL PROPERTIES	MAUREEN CRESCENT 27	0.0725	1 480 000	-
BENDOR	BENDOR EXT 030	00002924	00000	00000	0000	-		RESIDENTIAL PROPERTIES	MAUREEN CRESCENT 29	0.0909	2 400 000	-
BENDOR	BENDOR EXT 030	00002925	00000	00000	0000	-		RESIDENTIAL PROPERTIES	MAUREEN CRESCENT 31	0.0863	2 340 000	-
BENDOR	BENDOR EXT 030	00002926	00000	00000	0000	-		BUSINESS AND COMMERCIAL PROPERTIES	PIERRE STREET 4	0.0450	1 670 000	-
BENDOR	BENDOR EXT 030	00002927	00000	00000	0000	-		BUSINESS AND COMMERCIAL PROPERTIES	PIERRE STREET 2A	0.0434	2 720 000	-
BENDOR	BENDOR EXT 030	00002928	00000	00000	0000	-		BUSINESS AND COMMERCIAL PROPERTIES	PIERRE STREET 2	0.0487	3 450 000	-
BENDOR	BENDOR EXT 030	00002929	00000	00000	0000	-		PRIVATE OPEN SPACE	TRENTON COURT ENTR-QUIN -	0.0065	1 000	-
BENDOR	BENDOR EXT 030	00002930	00000	00000	0000	-		PRIVATE OPEN SPACE	QUIN STREET/TRENTON -	0.1091	1 000	-
BENDOR	BENDOR EXT 030	00002931	00000	00000	0000	-		PRIVATE OPEN SPACE	KEINA STREET/SHERADON -	0.1138	1 000	-
BENDOR	BENDOR EXT 030	00002932	00000	00000	0000	-		PRIVATE OPEN SPACE	SHERADON COURT ENTR KEINA STR	0.0073	1 000	-
BENDOR	BENDOR EXT 030	00002933	00000	00000	0000	-		PRIVATE OPEN SPACE	HERRON COURT ENTR-MAUREEN CRES	0.0065	1 000	-
BENDOR	BENDOR EXT 030	00002934	00000	00000	0000	-		PRIVATE OPEN SPACE	MAUREEN CRESCENT/HERRON -	0.2809	1 000	-
BENDOR	BENDOR EXT 030	00002935	00000	00000	0000	-		RESIDENTIAL PROPERTIES	MAUREEN CRESCENT 4	0.0660	1 620 000	-
BENDOR	BENDOR EXT 030	00002936	00000	00000	0000	-		RESIDENTIAL PROPERTIES	MAUREEN CRESCENT 12	0.0660	1 840 000	-
BENDOR	BENDOR EXT 030	00002937	00000	00000	0000	-		RESIDENTIAL PROPERTIES	MAUREEN CRESCENT 20	0.0661	1 880 000	-
BENDOR	BENDOR EXT 030	00002938	00000	00000	0000	-		RESIDENTIAL PROPERTIES	MAUREEN CRESCENT 28	0.0667	2 210 000	-
BENDOR	BENDOR EXT 030	00002939	00000	00000	0000	-		BUSINESS AND COMMERCIAL PROPERTIES	PIERRE STREET 7	0.4348	14 100 000	-
BENDOR	BENDOR EXT 030	00002940	00000	00000	0000	-		BUSINESS AND COMMERCIAL PROPERTIES	PIERRE STREET 3A	0.0400	4 680 000	-
BENDOR	BENDOR EXT 030	00002941	00000	00000	0000	-		BUSINESS AND COMMERCIAL PROPERTIES	PIERRE STREET 3	0.0384	4 210 000	-
BENDOR	BENDOR EXT 030	00002942	00000	00000	0000	-		BUSINESS AND COMMERCIAL PROPERTIES	PIERRE STREET 1	0.1495	13 400 000	-
BENDOR	BENDOR EXT 030	00002943	00000	00000	0000	-		BUSINESS AND COMMERCIAL PROPERTIES	BENDOR DRIVE 45	0.0521	3 970 000	-
BENDOR	BENDOR EXT 030	00002944	00000	00000	0000	-		BUSINESS AND COMMERCIAL PROPERTIES	RHODESDRIFT STREET 2	0.0441	4 680 000	-
BENDOR	BENDOR EXT 030	00002945	00000	00000	0000	-		BUSINESS AND COMMERCIAL PROPERTIES	RHODESDRIFT STREET 4	0.0450	3 510 000	-

Registered or other description of the property							Full Names of Owner(s)	Category determined in terms of Section 8 of the Act	Physical address of the property	Extent of the property (HA)	Market value of the property	Remarks
Town Allotment	Suburb	Erf Nr	Portion	Unit	Section							
BENDOR	BENDOR EXT 030	00002948	00000	00000	0000	-		BUSINESS AND COMMERCIAL PROPERTIES	PIERRE STREET 19	0.5037	25 500 000	-
BENDOR	BENDOR EXT 030	00002949	00000	00000	0000	-		BUSINESS AND COMMERCIAL PROPERTIES	PIERRE STREET 15	0.4774	24 400 000	-
BENDOR	BENDOR EXT 030	00002950	00000	00000	0000	-		BUSINESS AND COMMERCIAL PROPERTIES	PIERRE STREET 11	0.4592	30 400 000	-
BENDOR	BENDOR EXT 030	00002951	00000	00000	0000	-		BUSINESS AND COMMERCIAL PROPERTIES	PIERRE STREET 9	0.0399	3 510 000	-
BENDOR	BENDOR EXT 030	00002952	00000	00000	0000	-		BUSINESS AND COMMERCIAL PROPERTIES	NEETHLING STREET 9	0.0471	5 380 000	-
BENDOR	BENDOR EXT 030	00002953	00000	00000	0000	-		BUSINESS AND COMMERCIAL PROPERTIES	NEETHLING STREET 7	0.0400	3 740 000	-
BENDOR	BENDOR EXT 030	00002954	00000	00000	0000	-		BUSINESS AND COMMERCIAL PROPERTIES	NEETHLING STREET 5	0.0400	2 340 000	-
BENDOR	BENDOR EXT 030	00002955	00000	00000	0000	-		BUSINESS AND COMMERCIAL PROPERTIES	NEETHLING STREET 3	0.0400	4 680 000	-
BENDOR	BENDOR EXT 030	00002956	00000	00000	0000	-		BUSINESS AND COMMERCIAL PROPERTIES	NEETHLING STREET 1	0.0388	3 510 000	-
BENDOR	BENDOR EXT 030	00002957	00000	00000	0000	-		BUSINESS AND COMMERCIAL PROPERTIES	RHODESDRIFT STREET 29	0.0434	5 370 000	VALUE INCLUDES REM & PTN 8 & PTN 14 ERF 2957 BENDOR
BENDOR	BENDOR EXT 030	00002957	00001	00000	0000	-		BUSINESS AND COMMERCIAL PROPERTIES	RHODESDRIFT STREET 28	0.0415	0	-
BENDOR	BENDOR EXT 030	00002957	00001	00001	0000	-		BUSINESS AND COMMERCIAL PROPERTIES	SS LIVICORP PARK UNIT 1	0.0131	1 680 000	-
BENDOR	BENDOR EXT 030	00002957	00001	00002	0000	-		BUSINESS AND COMMERCIAL PROPERTIES	SS LIVICORP PARK UNIT 2	0.0144	1 850 000	-
BENDOR	BENDOR EXT 030	00002957	00004	00000	0000	-		BUSINESS AND COMMERCIAL PROPERTIES	RHODESDRIFT STREET 22	0.0342	3 600 000	-
BENDOR	BENDOR EXT 030	00002957	00005	00000	0000	-		BUSINESS AND COMMERCIAL PROPERTIES	RHODESDRIFTSTRAAT -	0.0103	1 000	-
BENDOR	BENDOR EXT 030	00002957	00006	00000	0000	-		BUSINESS AND COMMERCIAL PROPERTIES	RHODESDRIFT STREET 23	0.0800	8 000 000	-
BENDOR	BENDOR EXT 030	00002957	00007	00000	0000	-		BUSINESS AND COMMERCIAL PROPERTIES	BENDOR EXT 030 2957	0.0830	0	-
BENDOR	BENDOR EXT 030	00002957	00007	00001	0000	-		BUSINESS AND COMMERCIAL PROPERTIES	SS RHODESDRIFT CHAMBERS UNIT 1	0.0250	3 750 000	-
BENDOR	BENDOR EXT 030	00002957	00007	00002	0000	-		BUSINESS AND COMMERCIAL PROPERTIES	SS RHODESDRIFT CHAMBERS UNIT 2	0.0342	4 850 000	-
BENDOR	BENDOR EXT 030	00002957	00009	00000	0000	-		BUSINESS AND COMMERCIAL PROPERTIES	BENDOR EXT 030 2957	0.0422	0	-
BENDOR	BENDOR EXT 030	00002957	00009	00001	0000	-		BUSINESS AND COMMERCIAL PROPERTIES	SS RHODESDRIFT OFFICE PARK 9 UNIT 1	0.0057	1 140 000	-
BENDOR	BENDOR EXT 030	00002957	00009	00002	0000	-		BUSINESS AND COMMERCIAL PROPERTIES	SS RHODESDRIFT OFFICE PARK 9 UNIT 2	0.0057	1 140 000	-
BENDOR	BENDOR EXT 030	00002957	00009	00003	0000	-		BUSINESS AND COMMERCIAL PROPERTIES	SS RHODESDRIFT OFFICE PARK 9 UNIT 3	0.0064	1 280 000	-
BENDOR	BENDOR EXT 030	00002957	00009	00004	0000	-		BUSINESS AND COMMERCIAL PROPERTIES	SS RHODESDRIFT OFFICE PARK 9 UNIT 4	0.0064	1 280 000	-
BENDOR	BENDOR EXT 030	00002957	00010	00000	0000	-		BUSINESS AND COMMERCIAL PROPERTIES	RHODESDRIFT STREET 30	0.0422	3 000 000	-
BENDOR	BENDOR EXT 030	00002957	00011	00000	0000	-		BUSINESS AND COMMERCIAL PROPERTIES	BENDOR EXT 030 2957	0.0420	0	-
BENDOR	BENDOR EXT 030	00002957	00011	00001	0000	-		BUSINESS AND COMMERCIAL PROPERTIES	SS RHODESDRIFT OFFICE PARK NO 3 UNIT 1	0.0060	1 200 000	-
BENDOR	BENDOR EXT 030	00002957	00011	00002	0000	-		BUSINESS AND COMMERCIAL PROPERTIES	SS RHODESDRIFT OFFICE PARK NO 3 UNIT 2	0.0060	1 200 000	-
BENDOR	BENDOR EXT 030	00002957	00011	00003	0000	-		BUSINESS AND COMMERCIAL PROPERTIES	SS RHODESDRIFT OFFICE PARK NO 3 UNIT 3	0.0063	1 250 000	-
BENDOR	BENDOR EXT 030	00002957	00011	00004	0000	-		BUSINESS AND COMMERCIAL PROPERTIES	SS RHODESDRIFT OFFICE PARK NO 3 UNIT 4	0.0063	1 250 000	-
BENDOR	BENDOR EXT 030	00002957	00012	00000	0000	-		BUSINESS AND COMMERCIAL PROPERTIES	RHODESDRIFTSTRAAT -	0.0420	0	-
BENDOR	BENDOR EXT 030	00002957	00012	00001	0000	-		BUSINESS AND COMMERCIAL PROPERTIES	SS RHODESDRIFT OFFICE PARK PLACE UNIT 1	0.0059	1 180 000	-
BENDOR	BENDOR EXT 030	00002957	00012	00002	0000	-		BUSINESS AND COMMERCIAL PROPERTIES	SS RHODESDRIFT OFFICE PARK PLACE UNIT 2	0.0059	1 180 000	-
BENDOR	BENDOR EXT 030	00002957	00012	00003	0000	-		BUSINESS AND COMMERCIAL PROPERTIES	SS RHODESDRIFT OFFICE PARK PLACE UNIT 3	0.0055	1 100 000	-
BENDOR	BENDOR EXT 030	00002957	00012	00004	0000	-		BUSINESS AND COMMERCIAL PROPERTIES	SS RHODESDRIFT OFFICE PARK PLACE UNIT 4	0.0056	1 120 000	-
BENDOR	BENDOR EXT 030	00002957	00013	00000	0000	-		BUSINESS AND COMMERCIAL PROPERTIES	BENDOR EXT 030 2957	0.0420	0	-

Registered or other description of the property							Full Names of Owner(s)	Category determined in terms of Section 8 of the Act	Physical address of the property	Extent of the property (HA)	Market value of the property	Remarks
Town Allotment	Suburb	Erf Nr	Portion	Unit	Section							
BENDOR	BENDOR EXT 030	00002957	00013	00001	0000	-		BUSINESS AND COMMERCIAL PROPERTIES	SS RHODESDRIFT OFFICE PARK 13 UNIT 1	0.0042	840 000	-
BENDOR	BENDOR EXT 030	00002957	00013	00002	0000	-		BUSINESS AND COMMERCIAL PROPERTIES	SS RHODESDRIFT OFFICE PARK 13 UNIT 2	0.0054	1 080 000	-
BENDOR	BENDOR EXT 030	00002957	00013	00003	0000	-		BUSINESS AND COMMERCIAL PROPERTIES	SS RHODESDRIFT OFFICE PARK 13 UNIT 3	0.0074	1 480 000	-
BENDOR	BENDOR EXT 030	00002957	00013	00004	0000	-		BUSINESS AND COMMERCIAL PROPERTIES	SS RHODESDRIFT OFFICE PARK 13 UNIT 4	0.0096	1 730 000	-
BENDOR	BENDOR EXT 030	00002957	00015	00000	0000	-		BUSINESS AND COMMERCIAL PROPERTIES	RHODESDRIFTSTRAAT 24	0.0829	0	-
BENDOR	BENDOR EXT 030	00002957	00015	00001	0000	-		BUSINESS AND COMMERCIAL PROPERTIES	SS GEMINI PLACE UNIT 1	0.0149	2 680 000	-
BENDOR	BENDOR EXT 030	00002957	00015	00002	0000	-		BUSINESS AND COMMERCIAL PROPERTIES	SS GEMINI PLACE UNIT 2	0.0149	2 680 000	-
BENDOR	BENDOR EXT 030	00002957	00015	00003	0000	-		BUSINESS AND COMMERCIAL PROPERTIES	SS GEMINI PLACE UNIT 3	0.0151	2 700 000	-
BENDOR	BENDOR EXT 030	00002957	00015	00004	0000	-		BUSINESS AND COMMERCIAL PROPERTIES	SS GEMINI PLACE UNIT 4	0.0151	2 700 000	-
BENDOR	BENDOR EXT 030	00002960	00000	00000	0000	-		BUSINESS AND COMMERCIAL PROPERTIES	RHODESDRIFT STREET 15	0.0400	3 260 000	-
BENDOR	BENDOR EXT 030	00002961	00000	00000	0000	-		BUSINESS AND COMMERCIAL PROPERTIES	RHODESDRIFT STREET 13	0.0400	4 100 000	-
BENDOR	BENDOR EXT 030	00002962	00000	00000	0000	-		BUSINESS AND COMMERCIAL PROPERTIES	RHODESDRIFT STREET 11	0.0400	4 160 000	-
BENDOR	BENDOR EXT 030	00002963	00000	00000	0000	-		BUSINESS AND COMMERCIAL PROPERTIES	RHODESDRIFTSTRAAT 9	0.0400	0	-
BENDOR	BENDOR EXT 030	00002963	00000	00001	0000	-		BUSINESS AND COMMERCIAL PROPERTIES	SS BAOBAB PLACE UNIT 1	0.0049	980 000	-
BENDOR	BENDOR EXT 030	00002963	00000	00002	0000	-		BUSINESS AND COMMERCIAL PROPERTIES	SS BAOBAB PLACE UNIT 2	0.0049	980 000	-
BENDOR	BENDOR EXT 030	00002963	00000	00003	0000	-		BUSINESS AND COMMERCIAL PROPERTIES	SS BAOBAB PLACE UNIT 3	0.0106	1 800 000	-
BENDOR	BENDOR EXT 030	00002964	00000	00000	0000	-		BUSINESS AND COMMERCIAL PROPERTIES	RHODESDRIFT STREET 7	0.0400	3 800 000	-
BENDOR	BENDOR EXT 030	00002967	00000	00000	0000	-		BUSINESS AND COMMERCIAL PROPERTIES	RHODESDRIFT STREET 1	0.0391	0	VALUED WITH ERF 1045 PTN 9 BENDOR
BENDOR	BENDOR EXT 038	00002968	00000	00000	0000	-		PRIVATE OPEN SPACE	PRIVATE TOWN PUBLIC ROAD	0.2021	1 000	-
BENDOR	BENDOR EXT 038	00002969	00000	00000	0000	-		RESIDENTIAL PROPERTIES	BENDOR DRIVE 38	8.3632	45 400 000	-
BENDOR	BENDOR EXT 051	00002970	00000	00000	0000	-		RESIDENTIAL PROPERTIES	DE WETRYLAAN 404	0.5030	0	-
BENDOR	BENDOR EXT 051	00002970	00000	00001	0000	-		RESIDENTIAL PROPERTIES	SS VILLA TIMONICE UNIT 1	0.0042	460 000	-
BENDOR	BENDOR EXT 051	00002970	00000	00002	0000	-		RESIDENTIAL PROPERTIES	SS VILLA TIMONICE UNIT 2	0.0068	750 000	-
BENDOR	BENDOR EXT 051	00002970	00000	00003	0000	-		RESIDENTIAL PROPERTIES	SS VILLA TIMONICE UNIT 3	0.0042	460 000	-
BENDOR	BENDOR EXT 051	00002970	00000	00004	0000	-		RESIDENTIAL PROPERTIES	SS VILLA TIMONICE UNIT 4	0.0068	750 000	-
BENDOR	BENDOR EXT 051	00002970	00000	00005	0000	-		RESIDENTIAL PROPERTIES	SS VILLA TIMONICE UNIT 5	0.0043	470 000	-
BENDOR	BENDOR EXT 051	00002970	00000	00006	0000	-		RESIDENTIAL PROPERTIES	SS VILLA TIMONICE UNIT 6	0.0041	450 000	-
BENDOR	BENDOR EXT 051	00002970	00000	00007	0000	-		RESIDENTIAL PROPERTIES	SS VILLA TIMONICE UNIT 7	0.0068	750 000	-
BENDOR	BENDOR EXT 051	00002970	00000	00008	0000	-		RESIDENTIAL PROPERTIES	SS VILLA TIMONICE UNIT 8	0.0068	750 000	-
BENDOR	BENDOR EXT 051	00002970	00000	00009	0000	-		RESIDENTIAL PROPERTIES	SS VILLA TIMONICE UNIT 9	0.0041	450 000	-
BENDOR	BENDOR EXT 051	00002970	00000	00010	0000	-		RESIDENTIAL PROPERTIES	SS VILLA TIMONICE UNIT 10	0.0068	750 000	-
BENDOR	BENDOR EXT 051	00002970	00000	00011	0000	-		RESIDENTIAL PROPERTIES	SS VILLA TIMONICE UNIT 11	0.0068	750 000	-
BENDOR	BENDOR EXT 051	00002970	00000	00012	0000	-		RESIDENTIAL PROPERTIES	SS VILLA TIMONICE UNIT 12	0.0041	450 000	-
BENDOR	BENDOR EXT 051	00002970	00000	00013	0000	-		RESIDENTIAL PROPERTIES	SS VILLA TIMONICE UNIT 13	0.0068	750 000	-
BENDOR	BENDOR EXT 051	00002970	00000	00014	0000	-		RESIDENTIAL PROPERTIES	SS VILLA TIMONICE UNIT 14	0.0041	450 000	-
BENDOR	BENDOR EXT 051	00002970	00000	00015	0000	-		RESIDENTIAL PROPERTIES	SS VILLA TIMONICE UNIT 15	0.0068	750 000	-

Registered or other description of the property							Full Names of Owner(s)	Category determined in terms of Section 8 of the Act	Physical address of the property	Extent of the property (HA)	Market value of the property	Remarks
Town Allotment	Suburb	Erf Nr	Portion	Unit	Section							
BENDOR	BENDOR EXT 051	00002970	00000	00016	0000	-		RESIDENTIAL PROPERTIES	SS VILLA TIMONICE UNIT 16	0.0041	450 000	-
BENDOR	BENDOR EXT 051	00002970	00000	00017	0000	-		RESIDENTIAL PROPERTIES	SS VILLA TIMONICE UNIT 17	0.0068	750 000	-
BENDOR	BENDOR EXT 051	00002970	00000	00018	0000	-		RESIDENTIAL PROPERTIES	SS VILLA TIMONICE UNIT 18	0.0041	450 000	-
BENDOR	BENDOR EXT 051	00002970	00000	00019	0000	-		RESIDENTIAL PROPERTIES	SS VILLA TIMONICE UNIT 19	0.0068	750 000	-
BENDOR	BENDOR EXT 051	00002970	00000	00020	0000	-		RESIDENTIAL PROPERTIES	SS VILLA TIMONICE UNIT 20	0.0041	450 000	-
BENDOR	BENDOR EXT 051	00002970	00000	00021	0000	-		RESIDENTIAL PROPERTIES	SS VILLA TIMONICE UNIT 21	0.0068	750 000	-
BENDOR	BENDOR EXT 051	00002970	00000	00022	0000	-		RESIDENTIAL PROPERTIES	SS VILLA TIMONICE UNIT 22	0.0068	750 000	-
BENDOR	BENDOR EXT 051	00002971	00000	00000	0000	-		PLACES OF WORSHIP	DE WET DRIVE 392	0.3815	2 140 000	-
BENDOR	BENDOR EXT 051	00002971	00001	00000	0000	-		PRIVATE OPEN SPACE	DE -	0.0421	1 000	-
BENDOR	BENDOR EXT 051	00002971	00002	00000	0000	-		PLACES OF WORSHIP	DE WETRYLAAN 392	0.0986	3 490 000	HOUSE OF MINISTRIES CHURCH
BENDOR	BENDOR EXT 051	00002978	00000	00000	0000	-		RESIDENTIAL PROPERTIES	TANGELO STREET 31	0.0418	1 470 000	-
BENDOR	BENDOR EXT 051	00002979	00000	00000	0000	-		RESIDENTIAL PROPERTIES	TANGELO STREET 29	0.0400	1 470 000	-
BENDOR	BENDOR EXT 051	00002980	00000	00000	0000	-		RESIDENTIAL PROPERTIES	TANGELO STREET 27	0.0400	1 320 000	-
BENDOR	BENDOR EXT 051	00002981	00000	00000	0000	-		RESIDENTIAL PROPERTIES	TANGELO STREET 25	0.0400	1 360 000	-
BENDOR	BENDOR EXT 051	00002982	00000	00000	0000	-		RESIDENTIAL PROPERTIES	TANGELO STREET 23	0.0400	1 260 000	-
BENDOR	BENDOR EXT 051	00002983	00000	00000	0000	-		RESIDENTIAL PROPERTIES	TANGELO STREET 21	0.0400	1 530 000	-
BENDOR	BENDOR EXT 051	00002984	00000	00000	0000	-		RESIDENTIAL PROPERTIES	TANGELO STREET 19	0.0400	1 060 000	-
BENDOR	BENDOR EXT 051	00002985	00000	00000	0000	-		RESIDENTIAL PROPERTIES	TANGELO STREET 17	0.0400	820 000	-
BENDOR	BENDOR EXT 051	00002986	00000	00000	0000	-		RESIDENTIAL PROPERTIES	TANGELO STREET 15	0.0400	1 160 000	-
BENDOR	BENDOR EXT 051	00002987	00000	00000	0000	-		RESIDENTIAL PROPERTIES	TANGELO STREET 13	0.0400	830 000	-
BENDOR	BENDOR EXT 051	00002988	00000	00000	0000	-		RESIDENTIAL PROPERTIES	TANGELO STREET 11	0.0400	1 700 000	-
BENDOR	BENDOR EXT 051	00002989	00000	00000	0000	-		RESIDENTIAL PROPERTIES	TANGELO STREET 9	0.0400	980 000	-
BENDOR	BENDOR EXT 051	00002990	00000	00000	0000	-		RESIDENTIAL PROPERTIES	TANGELO STREET 7	0.0400	930 000	-
BENDOR	BENDOR EXT 051	00002991	00000	00000	0000	-		RESIDENTIAL PROPERTIES	TANGELO STREET 5	0.0400	1 500 000	-
BENDOR	BENDOR EXT 051	00002992	00000	00000	0000	-		RESIDENTIAL PROPERTIES	TANGELO STREET 3	0.0400	900 000	-
BENDOR	BENDOR EXT 051	00002993	00000	00000	0000	-		RESIDENTIAL PROPERTIES	TANGELO STREET 1	0.0506	1 400 000	-
BENDOR	BENDOR EXT 051	00002994	00000	00000	0000	-		RESIDENTIAL PROPERTIES	TANGELO STREET 2	0.0431	1 110 000	-
BENDOR	BENDOR EXT 051	00002995	00000	00000	0000	-		RESIDENTIAL PROPERTIES	TANGELO STREET 4	0.0422	1 580 000	-
BENDOR	BENDOR EXT 051	00002996	00000	00000	0000	-		RESIDENTIAL PROPERTIES	TANGELO STREET 6	0.0422	920 000	-
BENDOR	BENDOR EXT 051	00002997	00000	00000	0000	-		RESIDENTIAL PROPERTIES	TANGELO STREET 8	0.0422	940 000	-
BENDOR	BENDOR EXT 051	00002998	00000	00000	0000	-		RESIDENTIAL PROPERTIES	TANGELO STREET 10	0.0422	1 030 000	-
BENDOR	BENDOR EXT 051	00002999	00000	00000	0000	-		RESIDENTIAL PROPERTIES	TANGELO STREET 12	0.0422	1 070 000	-
BENDOR	BENDOR EXT 051	00003000	00000	00000	0000	-		RESIDENTIAL PROPERTIES	TANGELO STREET 14	0.0400	1 200 000	-
BENDOR	BENDOR EXT 051	00003001	00000	00000	0000	-		RESIDENTIAL PROPERTIES	TANGELO STREET 16	0.0422	1 390 000	-
BENDOR	BENDOR EXT 051	00003002	00000	00000	0000	-		RESIDENTIAL PROPERTIES	TANGELO STREET 20	0.0422	1 210 000	-
BENDOR	BENDOR EXT 051	00003003	00000	00000	0000	-		RESIDENTIAL PROPERTIES	TANGELO STREET 22	0.0422	1 420 000	-

Registered or other description of the property							Full Names of Owner(s)	Category determined in terms of Section 8 of the Act	Physical address of the property	Extent of the property (HA)	Market value of the property	Remarks
Town Allotment	Suburb	Erf Nr	Portion	Unit	Section							
BENDOR	BENDOR EXT 051	00003004	00000	00000	0000	-		RESIDENTIAL PROPERTIES	TANGELO STREET 24	0.0422	1 570 000	-
BENDOR	BENDOR EXT 051	00003005	00000	00000	0000	-		RESIDENTIAL PROPERTIES	TANGELO STREET 26	0.0422	980 000	-
BENDOR	BENDOR EXT 051	00003006	00000	00000	0000	-		RESIDENTIAL PROPERTIES	TANGELO STREET 28	0.0422	840 000	-
BENDOR	BENDOR EXT 051	00003007	00000	00000	0000	-		RESIDENTIAL PROPERTIES	TANGELO STREET 30	0.0444	1 230 000	-
BENDOR	BENDOR EXT 051	00003008	00000	00000	0000	-		RESIDENTIAL PROPERTIES	TANGELO STREET 32	0.0439	1 480 000	-
BENDOR	BENDOR EXT 051	00003009	00000	00000	0000	-		RESIDENTIAL PROPERTIES	VALENCIA STREET 80	0.0814	1 830 000	VALUED WITH ERF 3009 REM BENDOR EXT 051
BENDOR	BENDOR EXT 051	00003009	00001	00000	0000	-		RESIDENTIAL PROPERTIES	OUTSPANRYLAAN -	0.0005	0	VALUED WITH ERF 3009 PTN 1 BENDOR EXT 051
BENDOR	BENDOR EXT 051	00003010	00000	00000	0000	-		RESIDENTIAL PROPERTIES	OUTSPAN DRIVE 232	0.0774	1 010 000	VALUED WITH ERF 3010 REM BENDOR EXT 051
BENDOR	BENDOR EXT 051	00003010	00001	00000	0000	-		RESIDENTIAL PROPERTIES	OUTSPANRYLAAN -	0.0039	0	VALUED WITH ERF 3010 PTN 1 BENDOR EXT 051
BENDOR	BENDOR EXT 051	00003011	00000	00000	0000	-		RESIDENTIAL PROPERTIES	OUTSPAN DRIVE 230	0.0736	1 720 000	VALUED WITH ERF 3011 REM BENDOR EXT 051
BENDOR	BENDOR EXT 051	00003011	00001	00000	0000	-		RESIDENTIAL PROPERTIES	OUTSPANRYLAAN -	0.0077	0	VALUED WITH ERF 3011 PTN 1 BENDOR EXT 051
BENDOR	BENDOR EXT 051	00003012	00000	00000	0000	-		RESIDENTIAL PROPERTIES	OUTSPAN DRIVE 228	0.0701	1 860 000	VALUED WITH ERF 3012 PTN 1 BENDOR EXT 051
BENDOR	BENDOR EXT 051	00003012	00001	00000	0000	-		RESIDENTIAL PROPERTIES	OUTSPANRYLAAN -	0.0112	0	VALUED WITH ERF 3012 REM BENDOR EXT 051
BENDOR	BENDOR EXT 051	00003013	00000	00000	0000	-		RESIDENTIAL PROPERTIES	OUTSPAN DRIVE 226	0.0695	1 530 000	VALUED WITH ERF 3013 PTN 1 BENDOR EXT 051
BENDOR	BENDOR EXT 051	00003013	00001	00000	0000	-		RESIDENTIAL PROPERTIES	OUTSPANRYLAAN -	0.0118	0	VALUED WITH ERF 3013 REM BENDOR EXT 051
BENDOR	BENDOR EXT 051	00003014	00000	00000	0000	-		RESIDENTIAL PROPERTIES	OUTSPAN DRIVE 224	0.0695	830 000	VALUED WITH ERF 3014 PTN 1 BENDOR EXT 051
BENDOR	BENDOR EXT 051	00003014	00001	00000	0000	-		RESIDENTIAL PROPERTIES	OUTSPANRYLAAN -	0.0118	0	VALUED WITH ERF 3014 REM BENDOR EXT 051
BENDOR	BENDOR EXT 051	00003015	00000	00000	0000	-		RESIDENTIAL PROPERTIES	OUTSPAN DRIVE 222	0.0695	590 000	VALUED WITH ERF 3015 PTN 1 BENDOR EXT 051
BENDOR	BENDOR EXT 051	00003015	00001	00000	0000	-		RESIDENTIAL PROPERTIES	OUTSPANRYLAAN -	0.0118	0	VALUED WITH ERF 3015 REM BENDOR EXT 051
BENDOR	BENDOR EXT 051	00003016	00000	00000	0000	-		RESIDENTIAL PROPERTIES	VALENCIA STREET 2	0.0103	1 870 000	VALUED WITH ERF 3016 PTN 1 BENDOR EXT 051
BENDOR	BENDOR EXT 051	00003016	00001	00000	0000	-		RESIDENTIAL PROPERTIES	OUTSPANRYLAAN -	0.0103	0	VALUED WITH ERF 3016 REM BENDOR EXT 051
BENDOR	BENDOR EXT 051	00003017	00000	00000	0000	-		RESIDENTIAL PROPERTIES	VALENCIA STREET 81	0.0399	1 170 000	-
BENDOR	BENDOR EXT 051	00003018	00000	00000	0000	-		RESIDENTIAL PROPERTIES	VALENCIA STREET 79	0.0400	1 040 000	-
BENDOR	BENDOR EXT 051	00003019	00000	00000	0000	-		RESIDENTIAL PROPERTIES	VALENCIA STREET 77	0.0400	1 310 000	-
BENDOR	BENDOR EXT 051	00003020	00000	00000	0000	-		RESIDENTIAL PROPERTIES	VALENCIA STREET 75	0.0400	1 230 000	-
BENDOR	BENDOR EXT 051	00003021	00000	00000	0000	-		RESIDENTIAL PROPERTIES	VALENCIA STREET 73	0.0400	840 000	-
BENDOR	BENDOR EXT 052	00003041	00000	00000	0000	-		MUNICIPAL PROPERTIES	VALENCIA STREET 45	0.0481	380 000	-
BENDOR	BENDOR EXT 052	00003042	00000	00000	0000	-		MUNICIPAL PROPERTIES	VALENCIA STREET 47	0.0401	320 000	-
BENDOR	BENDOR EXT 052	00003043	00000	00000	0000	-		MUNICIPAL PROPERTIES	VALENCIA STREET 49	0.0401	320 000	-
BENDOR	BENDOR EXT 052	00003044	00000	00000	0000	-		MUNICIPAL PROPERTIES	VALENCIA STREET 51	0.0485	390 000	-
BENDOR	BENDOR EXT 052	00003045	00000	00000	0000	-		MUNICIPAL PROPERTIES	VALENCIA STREET 53	0.0648	520 000	-
BENDOR	BENDOR EXT 052	00003046	00000	00000	0000	-		MUNICIPAL PROPERTIES	VALENCIA STREET 55	0.0410	330 000	-
BENDOR	BENDOR EXT 052	00003047	00000	00000	0000	-		MUNICIPAL PROPERTIES	VALENCIA STREET 57	0.0462	370 000	-
BENDOR	BENDOR EXT 052	00003048	00000	00000	0000	-		MUNICIPAL PROPERTIES	VALENCIA STREET 59	0.0415	330 000	-
BENDOR	BENDOR EXT 052	00003049	00000	00000	0000	-		RESIDENTIAL PROPERTIES	VALENCIA STREET 61	0.0400	580 000	-
BENDOR	BENDOR EXT 052	00003050	00000	00000	0000	-		RESIDENTIAL PROPERTIES	VALENCIA STREET 63	0.0400	770 000	-

Registered or other description of the property							Full Names of Owner(s)	Category determined in terms of Section 8 of the Act	Physical address of the property	Extent of the property (HA)	Market value of the property	Remarks
Town Allotment	Suburb	Erf Nr	Portion	Unit	Section							
BENDOR	BENDOR EXT 052	00003051	00000	00000	0000	-		RESIDENTIAL PROPERTIES	VALENCIA STREET 65	0.0400	1 340 000	-
BENDOR	BENDOR EXT 052	00003052	00000	00000	0000	-		RESIDENTIAL PROPERTIES	VALENCIA STREET 67	0.0400	1 490 000	-
BENDOR	BENDOR EXT 052	00003053	00000	00000	0000	-		RESIDENTIAL PROPERTIES	VALENCIA STREET 69	0.0400	320 000	-
BENDOR	BENDOR EXT 052	00003054	00000	00000	0000	-		RESIDENTIAL PROPERTIES	VALENCIA STREET 71	0.0400	820 000	-
BENDOR	BENDOR EXT 052	00003055	00000	00000	0000	-		RESIDENTIAL PROPERTIES	VALENCIA STREET 12	0.0405	600 000	-
BENDOR	BENDOR EXT 052	00003056	00000	00000	0000	-		RESIDENTIAL PROPERTIES	VALENCIA STREET 18	0.0400	950 000	-
BENDOR	BENDOR EXT 052	00003057	00000	00000	0000	-		RESIDENTIAL PROPERTIES	VALENCIA STREET 20	0.0400	1 160 000	-
BENDOR	BENDOR EXT 052	00003058	00000	00000	0000	-		RESIDENTIAL PROPERTIES	VALENCIA STREET 24	0.0400	780 000	-
BENDOR	BENDOR EXT 052	00003059	00000	00000	0000	-		RESIDENTIAL PROPERTIES	VALENCIA STREET 26	0.0400	1 320 000	-
BENDOR	BENDOR EXT 052	00003060	00000	00000	0000	-		RESIDENTIAL PROPERTIES	VALENCIA STREET 28	0.0400	790 000	-
BENDOR	BENDOR EXT 052	00003061	00000	00000	0000	-		RESIDENTIAL PROPERTIES	VALENCIA STREET 32	0.0400	1 020 000	-
BENDOR	BENDOR EXT 052	00003062	00000	00000	0000	-		RESIDENTIAL PROPERTIES	VALENCIA STREET 34	0.0400	1 450 000	-
BENDOR	BENDOR EXT 052	00003063	00000	00000	0000	-		RESIDENTIAL PROPERTIES	VALENCIA STREET 38	0.0400	950 000	-
BENDOR	BENDOR EXT 052	00003064	00000	00000	0000	-		RESIDENTIAL PROPERTIES	VALENCIA STREET 40	0.0400	840 000	-
BENDOR	BENDOR EXT 052	00003065	00000	00000	0000	-		RESIDENTIAL PROPERTIES	VALENCIA STREET 42	0.0400	1 200 000	-
BENDOR	BENDOR EXT 052	00003066	00000	00000	0000	-		RESIDENTIAL PROPERTIES	VALENCIA STREET 44	0.0400	1 090 000	-
BENDOR	BENDOR EXT 052	00003067	00000	00000	0000	-		RESIDENTIAL PROPERTIES	VALENCIA STREET 48	0.0400	1 410 000	-
BENDOR	BENDOR EXT 052	00003068	00000	00000	0000	-		RESIDENTIAL PROPERTIES	VALENCIA STREET 50	0.0400	860 000	-
BENDOR	BENDOR EXT 052	00003069	00000	00000	0000	-		RESIDENTIAL PROPERTIES	VALENCIA STREET 52	0.0445	1 380 000	-
BENDOR	BENDOR EXT 052	00003070	00000	00000	0000	-		RESIDENTIAL PROPERTIES	TANGERINE STREET 2	0.0556	1 760 000	-
BENDOR	BENDOR EXT 052	00003071	00000	00000	0000	-		RESIDENTIAL PROPERTIES	TANGERINE STREET 4	0.0400	740 000	-
BENDOR	BENDOR EXT 052	00003072	00000	00000	0000	-		RESIDENTIAL PROPERTIES	TANGERINE STREET 6	0.0400	1 240 000	-
BENDOR	BENDOR EXT 052	00003073	00000	00000	0000	-		RESIDENTIAL PROPERTIES	TANGERINE STREET 8	0.0400	890 000	-
BENDOR	BENDOR EXT 052	00003074	00000	00000	0000	-		RESIDENTIAL PROPERTIES	TANGERINE STREET 10	0.0400	1 740 000	-
BENDOR	BENDOR EXT 052	00003075	00000	00000	0000	-		RESIDENTIAL PROPERTIES	TANGERINE STREET 12	0.0400	1 810 000	-
BENDOR	BENDOR EXT 052	00003076	00000	00000	0000	-		RESIDENTIAL PROPERTIES	TANGERINE STREET 14	0.0400	740 000	-
BENDOR	BENDOR EXT 052	00003077	00000	00000	0000	-		RESIDENTIAL PROPERTIES	TANGERINE STREET 16	0.0400	1 300 000	-
BENDOR	BENDOR EXT 052	00003078	00000	00000	0000	-		RESIDENTIAL PROPERTIES	TANGERINE STREET 18	0.0400	1 290 000	-
BENDOR	BENDOR EXT 052	00003079	00000	00000	0000	-		RESIDENTIAL PROPERTIES	TANGERINE STREET 20	0.0400	1 300 000	-
BENDOR	BENDOR EXT 052	00003080	00000	00000	0000	-		RESIDENTIAL PROPERTIES	TANGERINE STREET 22	0.0400	910 000	-
BENDOR	BENDOR EXT 052	00003081	00000	00000	0000	-		RESIDENTIAL PROPERTIES	TANGERINE STREET 24	0.0400	1 230 000	-
BENDOR	BENDOR EXT 052	00003082	00000	00000	0000	-		RESIDENTIAL PROPERTIES	TANGERINE STREET 26	0.0400	810 000	-
BENDOR	BENDOR EXT 052	00003083	00000	00000	0000	-		RESIDENTIAL PROPERTIES	TANGERINE STREET 28	0.0400	1 030 000	-
BENDOR	BENDOR EXT 052	00003084	00000	00000	0000	-		RESIDENTIAL PROPERTIES	TANGERINE STREET 30	0.0506	1 980 000	-
BENDOR	BENDOR EXT 052	00003085	00000	00000	0000	-		RESIDENTIAL PROPERTIES	TANGERINE STREET 31	0.0405	1 420 000	-
BENDOR	BENDOR EXT 052	00003086	00000	00000	0000	-		RESIDENTIAL PROPERTIES	TANGERINE STREET 29	0.0400	780 000	-

Registered or other description of the property							Full Names of Owner(s)	Category determined in terms of Section 8 of the Act	Physical address of the property	Extent of the property (HA)	Market value of the property	Remarks
Town Allotment	Suburb	Erf Nr	Portion	Unit	Section							
BENDOR	BENDOR EXT 052	00003087	00000	00000	0000	-		RESIDENTIAL PROPERTIES	TANGERINE STREET 27	0.0400	1 520 000	-
BENDOR	BENDOR EXT 052	00003088	00000	00000	0000	-		RESIDENTIAL PROPERTIES	TANGERINE STREET 25	0.0400	770 000	-
BENDOR	BENDOR EXT 052	00003089	00000	00000	0000	-		RESIDENTIAL PROPERTIES	TANGERINE STREET 23	0.0400	1 880 000	-
BENDOR	BENDOR EXT 052	00003090	00000	00000	0000	-		RESIDENTIAL PROPERTIES	TANGERINE STREET 21	0.0400	750 000	-
BENDOR	BENDOR EXT 052	00003091	00000	00000	0000	-		RESIDENTIAL PROPERTIES	TANGERINE STREET 19	0.0400	1 040 000	-
BENDOR	BENDOR EXT 052	00003092	00000	00000	0000	-		RESIDENTIAL PROPERTIES	TANGERINE STREET 17	0.0400	1 330 000	-
BENDOR	BENDOR EXT 052	00003093	00000	00000	0000	-		RESIDENTIAL PROPERTIES	TANGERINE STREET 15	0.0400	780 000	-
BENDOR	BENDOR EXT 052	00003094	00000	00000	0000	-		RESIDENTIAL PROPERTIES	TANGERINE STREET 13	0.0400	1 010 000	-
BENDOR	BENDOR EXT 052	00003095	00000	00000	0000	-		RESIDENTIAL PROPERTIES	TANGERINE STREET 11	0.0400	980 000	-
BENDOR	BENDOR EXT 052	00003096	00000	00000	0000	-		RESIDENTIAL PROPERTIES	TANGERINE STREET 9	0.0400	1 580 000	-
BENDOR	BENDOR EXT 052	00003097	00000	00000	0000	-		RESIDENTIAL PROPERTIES	TANGERINE STREET 7	0.0400	1 130 000	-
BENDOR	BENDOR EXT 052	00003098	00000	00000	0000	-		RESIDENTIAL PROPERTIES	TANGERINE STREET 5	0.0400	840 000	-
BENDOR	BENDOR EXT 052	00003099	00000	00000	0000	-		RESIDENTIAL PROPERTIES	TANGERINE STREET 3	0.0400	1 160 000	-
BENDOR	BENDOR EXT 052	00003100	00000	00000	0000	-		RESIDENTIAL PROPERTIES	TANGERINE STREET 1	0.0425	1 190 000	-
BENDOR	BENDOR EXT 052	00003101	00000	00000	0000	-		RESIDENTIAL PROPERTIES	VALENCIA STREET 72	0.0429	850 000	-
BENDOR	BENDOR EXT 053	00003102	00000	00000	0000	-		RESIDENTIAL PROPERTIES	KIERIEKLAPPERLAAN 3A	1.2788	0	-
BENDOR	BENDOR EXT 053	00003102	00000	00001	0000	-		RESIDENTIAL PROPERTIES	SS LA-VI UNIT 1	0.0101	910 000	-
BENDOR	BENDOR EXT 053	00003102	00000	00002	0000	-		RESIDENTIAL PROPERTIES	SS LA-VI UNIT 2	0.0101	910 000	-
BENDOR	BENDOR EXT 053	00003102	00000	00003	0000	-		RESIDENTIAL PROPERTIES	SS LA-VI UNIT 3	0.0101	910 000	-
BENDOR	BENDOR EXT 053	00003102	00000	00004	0000	-		RESIDENTIAL PROPERTIES	SS LA-VI UNIT 4	0.0101	910 000	-
BENDOR	BENDOR EXT 053	00003102	00000	00005	0000	-		RESIDENTIAL PROPERTIES	SS LA-VI UNIT 5	0.0101	910 000	-
BENDOR	BENDOR EXT 053	00003102	00000	00006	0000	-		RESIDENTIAL PROPERTIES	SS LA-VI UNIT 6	0.0116	1 040 000	-
BENDOR	BENDOR EXT 053	00003102	00000	00007	0000	-		RESIDENTIAL PROPERTIES	SS LA-VI UNIT 7	0.0116	1 040 000	-
BENDOR	BENDOR EXT 053	00003102	00000	00008	0000	-		RESIDENTIAL PROPERTIES	SS LA-VI UNIT 8	0.0116	1 040 000	-
BENDOR	BENDOR EXT 053	00003102	00000	00009	0000	-		RESIDENTIAL PROPERTIES	SS LA-VI UNIT 9	0.0116	1 040 000	-
BENDOR	BENDOR EXT 053	00003102	00000	00010	0000	-		RESIDENTIAL PROPERTIES	SS LA-VI UNIT 10	0.0116	1 040 000	-
BENDOR	BENDOR EXT 053	00003102	00000	00011	0000	-		RESIDENTIAL PROPERTIES	SS LA-VI UNIT 11	0.0116	1 040 000	-
BENDOR	BENDOR EXT 053	00003102	00000	00012	0000	-		RESIDENTIAL PROPERTIES	SS LA-VI UNIT 12	0.0098	880 000	-
BENDOR	BENDOR EXT 053	00003102	00000	00013	0000	-		RESIDENTIAL PROPERTIES	SS LA-VI UNIT 13	0.0098	880 000	-
BENDOR	BENDOR EXT 053	00003102	00000	00014	0000	-		RESIDENTIAL PROPERTIES	SS LA-VI UNIT 14	0.0092	830 000	-
BENDOR	BENDOR EXT 053	00003102	00000	00015	0000	-		RESIDENTIAL PROPERTIES	SS LA-VI UNIT 15	0.0092	830 000	-
BENDOR	BENDOR EXT 053	00003102	00000	00016	0000	-		RESIDENTIAL PROPERTIES	SS LA-VI UNIT 16	0.0092	830 000	-
BENDOR	BENDOR EXT 053	00003102	00000	00017	0000	-		RESIDENTIAL PROPERTIES	SS LA-VI UNIT 17	0.0111	1 000 000	-
BENDOR	BENDOR EXT 053	00003102	00000	00018	0000	-		RESIDENTIAL PROPERTIES	SS LA-VI UNIT 18	0.0092	830 000	-
BENDOR	BENDOR EXT 053	00003102	00000	00019	0000	-		RESIDENTIAL PROPERTIES	SS LA-VI UNIT 19	0.0111	1 000 000	-
BENDOR	BENDOR EXT 053	00003102	00000	00020	0000	-		RESIDENTIAL PROPERTIES	SS LA-VI UNIT 20	0.0092	830 000	-

Registered or other description of the property							Full Names of Owner(s)	Category determined in terms of Section 8 of the Act	Physical address of the property	Extent of the property (HA)	Market value of the property	Remarks
Town Allotment	Suburb	Erf Nr	Portion	Unit	Section							
BENDOR	BENDOR EXT 053	00003102	00000	00021	0000	-		RESIDENTIAL PROPERTIES	SS LA-VI UNIT 21	0.0092	830 000	-
BENDOR	BENDOR EXT 053	00003102	00000	00022	0000	-		RESIDENTIAL PROPERTIES	SS LA-VI UNIT 22	0.0111	1 000 000	-
BENDOR	BENDOR EXT 053	00003102	00000	00023	0000	-		RESIDENTIAL PROPERTIES	SS LA-VI UNIT 23	0.0092	830 000	-
BENDOR	BENDOR EXT 053	00003102	00000	00024	0000	-		RESIDENTIAL PROPERTIES	SS LA-VI UNIT 24	0.0111	1 000 000	-
BENDOR	BENDOR EXT 053	00003102	00000	00025	0000	-		RESIDENTIAL PROPERTIES	SS LA-VI UNIT 25	0.0092	830 000	-
BENDOR	BENDOR EXT 053	00003102	00000	00026	0000	-		RESIDENTIAL PROPERTIES	SS LA-VI UNIT 26	0.0136	1 100 000	-
BENDOR	BENDOR EXT 053	00003102	00000	00027	0000	-		RESIDENTIAL PROPERTIES	SS LA-VI UNIT 27	0.0135	1 090 000	-
BENDOR	BENDOR EXT 053	00003102	00000	00028	0000	-		RESIDENTIAL PROPERTIES	SS LA-VI UNIT 28	0.0134	1 090 000	-
BENDOR	BENDOR EXT 053	00003102	00000	00029	0000	-		RESIDENTIAL PROPERTIES	SS LA-VI UNIT 29	0.0136	1 100 000	-
BENDOR	BENDOR EXT 053	00003102	00000	00030	0000	-		RESIDENTIAL PROPERTIES	SS LA-VI UNIT 30	0.0135	1 090 000	-
BENDOR	BENDOR EXT 053	00003102	00000	00031	0000	-		RESIDENTIAL PROPERTIES	SS LA-VI UNIT 31	0.0134	1 090 000	-
BENDOR	BENDOR EXT 053	00003102	00000	00032	0000	-		RESIDENTIAL PROPERTIES	SS LA-VI UNIT 32	0.0134	1 090 000	-
BENDOR	BENDOR EXT 053	00003102	00000	00033	0000	-		RESIDENTIAL PROPERTIES	SS LA-VI UNIT 33	0.0134	1 090 000	-
BENDOR	BENDOR EXT 053	00003102	00000	00034	0000	-		RESIDENTIAL PROPERTIES	SS LA-VI UNIT 34	0.0134	1 090 000	-
BENDOR	BENDOR EXT 053	00003102	00001	00000	0000	-		RESIDENTIAL PROPERTIES	KIERIEKLAPPERLAAN 3	0.0910	1 860 000	-
BENDOR	BENDOR EXT 053	00003103	00000	00000	0000	-		PRIVATE OPEN SPACE	KIERIEKLAPPERLAAN -	0.4923	1 000	-
BENDOR	BENDOR EXT 053	00003104	00000	00000	0000	-		PRIVATE OPEN SPACE	KIERIEKLAPPER ACCESS -	0.0160	1 000	-
BENDOR	BENDOR EXT 053	00003105	00000	00000	0000	-		PRIVATE OPEN SPACE	KIERIEKLAPPER AVENUE 1	0.7481	750 000	-
BENDOR	BENDOR EXT 054	00003106	00000	00000	0000	-		RESIDENTIAL PROPERTIES	KIERIEKLAPPERLAAN 7	1.6241	0	-
BENDOR	BENDOR EXT 054	00003106	00000	00001	0000	-		RESIDENTIAL PROPERTIES	SS DEO MANOR UNIT 1	0.0139	1 380 000	-
BENDOR	BENDOR EXT 054	00003106	00000	00002	0000	-		RESIDENTIAL PROPERTIES	SS DEO MANOR UNIT 2	0.0106	1 170 000	-
BENDOR	BENDOR EXT 054	00003106	00000	00003	0000	-		RESIDENTIAL PROPERTIES	SS DEO MANOR UNIT 3	0.0106	1 170 000	-
BENDOR	BENDOR EXT 054	00003106	00000	00004	0000	-		RESIDENTIAL PROPERTIES	SS DEO MANOR UNIT 4	0.0106	1 170 000	-
BENDOR	BENDOR EXT 054	00003106	00000	00005	0000	-		RESIDENTIAL PROPERTIES	SS DEO MANOR UNIT 5	0.0108	1 190 000	-
BENDOR	BENDOR EXT 054	00003106	00000	00006	0000	-		RESIDENTIAL PROPERTIES	SS DEO MANOR UNIT 6	0.0106	1 170 000	-
BENDOR	BENDOR EXT 054	00003106	00000	00007	0000	-		RESIDENTIAL PROPERTIES	SS DEO MANOR UNIT 7	0.0106	1 170 000	-
BENDOR	BENDOR EXT 054	00003106	00000	00008	0000	-		RESIDENTIAL PROPERTIES	SS DEO MANOR UNIT 8	0.0106	1 170 000	-
BENDOR	BENDOR EXT 054	00003106	00000	00009	0000	-		RESIDENTIAL PROPERTIES	SS DEO MANOR UNIT 9	0.0106	1 170 000	-
BENDOR	BENDOR EXT 054	00003106	00000	00010	0000	-		RESIDENTIAL PROPERTIES	SS DEO MANOR UNIT 10	0.0106	1 170 000	-
BENDOR	BENDOR EXT 054	00003106	00000	00011	0000	-		RESIDENTIAL PROPERTIES	SS DEO MANOR UNIT 11	0.0106	1 170 000	-
BENDOR	BENDOR EXT 054	00003106	00000	00012	0000	-		RESIDENTIAL PROPERTIES	SS DEO MANOR UNIT 12	0.0106	1 170 000	-
BENDOR	BENDOR EXT 054	00003106	00000	00013	0000	-		RESIDENTIAL PROPERTIES	SS DEO MANOR UNIT 13	0.0106	1 170 000	-
BENDOR	BENDOR EXT 054	00003106	00000	00014	0000	-		RESIDENTIAL PROPERTIES	SS DEO MANOR UNIT 14	0.0106	1 170 000	-
BENDOR	BENDOR EXT 054	00003106	00000	00015	0000	-		RESIDENTIAL PROPERTIES	SS DEO MANOR UNIT 15	0.0107	1 180 000	-
BENDOR	BENDOR EXT 054	00003106	00000	00016	0000	-		RESIDENTIAL PROPERTIES	SS DEO MANOR UNIT 16	0.0106	1 170 000	-
BENDOR	BENDOR EXT 054	00003106	00000	00017	0000	-		RESIDENTIAL PROPERTIES	SS DEO MANOR UNIT 17	0.0106	1 170 000	-



CITY OF POLOKWANE

Valuation roll for the period 01 July 2024 - 30 June 2029



Registered or other description of the property							Full Names of Owner(s)	Category determined in terms of Section 8 of the Act	Physical address of the property	Extent of the property (HA)	Market value of the property	Remarks
Town Allotment	Suburb	Erf Nr	Portion	Unit	Section							
BENDOR	BENDOR EXT 054	00003106	00000	00018	0000	-		RESIDENTIAL PROPERTIES	SS DEO MANOR UNIT 18	0.0106	1 170 000	-
BENDOR	BENDOR EXT 054	00003106	00000	00019	0000	-		RESIDENTIAL PROPERTIES	SS DEO MANOR UNIT 19	0.0106	1 170 000	-
BENDOR	BENDOR EXT 054	00003106	00000	00020	0000	-		RESIDENTIAL PROPERTIES	SS DEO MANOR UNIT 20	0.0106	1 170 000	-
BENDOR	BENDOR EXT 054	00003106	00000	00021	0000	-		RESIDENTIAL PROPERTIES	SS DEO MANOR UNIT 21	0.0106	1 170 000	-
BENDOR	BENDOR EXT 054	00003106	00000	00022	0000	-		RESIDENTIAL PROPERTIES	SS DEO MANOR UNIT 22	0.0106	1 170 000	-
BENDOR	BENDOR EXT 054	00003106	00000	00023	0000	-		RESIDENTIAL PROPERTIES	SS DEO MANOR UNIT 23	0.0106	1 170 000	-
BENDOR	BENDOR EXT 054	00003106	00000	00024	0000	-		RESIDENTIAL PROPERTIES	SS DEO MANOR UNIT 24	0.0106	1 170 000	-
BENDOR	BENDOR EXT 054	00003106	00000	00025	0000	-		RESIDENTIAL PROPERTIES	SS DEO MANOR UNIT 25	0.0106	1 170 000	-
BENDOR	BENDOR EXT 054	00003106	00000	00026	0000	-		RESIDENTIAL PROPERTIES	SS DEO MANOR UNIT 26	0.0106	1 170 000	-
BENDOR	BENDOR EXT 054	00003106	00000	00027	0000	-		RESIDENTIAL PROPERTIES	SS DEO MANOR UNIT 27	0.0106	1 170 000	-
BENDOR	BENDOR EXT 054	00003106	00000	00028	0000	-		RESIDENTIAL PROPERTIES	SS DEO MANOR UNIT 28	0.0106	1 170 000	-
BENDOR	BENDOR EXT 054	00003106	00000	00029	0000	-		RESIDENTIAL PROPERTIES	SS DEO MANOR UNIT 29	0.0106	1 170 000	-
BENDOR	BENDOR EXT 054	00003106	00000	00030	0000	-		RESIDENTIAL PROPERTIES	SS DEO MANOR UNIT 30	0.0106	1 170 000	-
BENDOR	BENDOR EXT 054	00003106	00000	00031	0000	-		RESIDENTIAL PROPERTIES	SS DEO MANOR UNIT 31	0.0106	1 170 000	-
BENDOR	BENDOR EXT 054	00003106	00000	00032	0000	-		RESIDENTIAL PROPERTIES	SS DEO MANOR UNIT 32	0.0106	1 170 000	-
BENDOR	BENDOR EXT 054	00003106	00000	00033	0000	-		RESIDENTIAL PROPERTIES	SS DEO MANOR UNIT 33	0.0106	1 170 000	-
BENDOR	BENDOR EXT 054	00003106	00000	00034	0000	-		RESIDENTIAL PROPERTIES	SS DEO MANOR UNIT 34	0.0106	1 170 000	-
BENDOR	BENDOR EXT 054	00003106	00000	00035	0000	-		RESIDENTIAL PROPERTIES	SS DEO MANOR UNIT 35	0.0106	1 170 000	-
BENDOR	BENDOR EXT 054	00003106	00000	00036	0000	-		RESIDENTIAL PROPERTIES	SS DEO MANOR UNIT 36	0.0106	1 170 000	-
BENDOR	BENDOR EXT 054	00003106	00000	00037	0000	-		RESIDENTIAL PROPERTIES	SS DEO MANOR UNIT 37	0.0106	1 170 000	-
BENDOR	BENDOR EXT 054	00003106	00000	00038	0000	-		RESIDENTIAL PROPERTIES	SS DEO MANOR UNIT 38	0.0106	1 170 000	-
BENDOR	BENDOR EXT 054	00003106	00000	00039	0000	-		RESIDENTIAL PROPERTIES	SS DEO MANOR UNIT 39	0.0106	1 170 000	-
BENDOR	BENDOR EXT 054	00003106	00000	00040	0000	-		RESIDENTIAL PROPERTIES	SS DEO MANOR UNIT 40	0.0106	1 170 000	-
BENDOR	BENDOR EXT 054	00003106	00000	00041	0000	-		RESIDENTIAL PROPERTIES	SS DEO MANOR UNIT 41	0.0106	1 170 000	-
BENDOR	BENDOR EXT 054	00003106	00000	00042	0000	-		RESIDENTIAL PROPERTIES	SS DEO MANOR UNIT 42	0.0106	1 170 000	-
BENDOR	BENDOR EXT 054	00003106	00000	00043	0000	-		RESIDENTIAL PROPERTIES	SS DEO MANOR UNIT 43	0.0106	1 170 000	-
BENDOR	BENDOR EXT 054	00003106	00000	00044	0000	-		RESIDENTIAL PROPERTIES	SS DEO MANOR UNIT 44	0.0106	1 170 000	-
BENDOR	BENDOR EXT 054	00003106	00000	00045	0000	-		RESIDENTIAL PROPERTIES	SS DEO MANOR UNIT 45	0.0105	1 160 000	-
BENDOR	BENDOR EXT 054	00003106	00000	00046	0000	-		RESIDENTIAL PROPERTIES	SS DEO MANOR UNIT 46	0.0106	1 170 000	-
BENDOR	BENDOR EXT 054	00003106	00000	00047	0000	-		RESIDENTIAL PROPERTIES	SS DEO MANOR UNIT 47	0.0106	1 170 000	-
BENDOR	BENDOR EXT 054	00003106	00000	00048	0000	-		RESIDENTIAL PROPERTIES	SS DEO MANOR UNIT 48	0.0106	1 170 000	-
BENDOR	BENDOR EXT 054	00003106	00000	00049	0000	-		RESIDENTIAL PROPERTIES	SS DEO MANOR UNIT 49	0.0106	1 170 000	-
BENDOR	BENDOR EXT 054	00003106	00000	00050	0000	-		RESIDENTIAL PROPERTIES	SS DEO MANOR UNIT 50	0.0106	1 170 000	-
BENDOR	BENDOR EXT 054	00003106	00000	00051	0000	-		RESIDENTIAL PROPERTIES	SS DEO MANOR UNIT 51	0.0106	1 170 000	-
BENDOR	BENDOR EXT 054	00003106	00000	00052	0000	-		RESIDENTIAL PROPERTIES	SS DEO MANOR UNIT 52	0.0101	1 110 000	-
BENDOR	BENDOR EXT 054	00003107	00000	00000	0000	-		RESIDENTIAL PROPERTIES	KIERIEKLAPPERLAAN 5	1.5041	0	-



CITY OF POLOKWANE

Valuation roll for the period 01 July 2024 - 30 June 2029



Registered or other description of the property							Full Names of Owner(s)	Category determined in terms of Section 8 of the Act	Physical address of the property	Extent of the property (HA)	Market value of the property	Remarks
Town Allotment	Suburb	Erf Nr	Portion	Unit	Section							
BENDOR	BENDOR EXT 054	00003107	00000	00001	0000	-		RESIDENTIAL PROPERTIES	SS MOPANI PARK UNIT 1	0.0081	890 000	-
BENDOR	BENDOR EXT 054	00003107	00000	00002	0000	-		RESIDENTIAL PROPERTIES	SS MOPANI PARK UNIT 2	0.0080	880 000	-
BENDOR	BENDOR EXT 054	00003107	00000	00003	0000	-		RESIDENTIAL PROPERTIES	SS MOPANI PARK UNIT 3	0.0088	970 000	-
BENDOR	BENDOR EXT 054	00003107	00000	00004	0000	-		RESIDENTIAL PROPERTIES	SS MOPANI PARK UNIT 4	0.0074	810 000	-
BENDOR	BENDOR EXT 054	00003107	00000	00005	0000	-		RESIDENTIAL PROPERTIES	SS MOPANI PARK UNIT 5	0.0125	1 240 000	-
BENDOR	BENDOR EXT 054	00003107	00000	00006	0000	-		RESIDENTIAL PROPERTIES	SS MOPANI PARK UNIT 6	0.0074	810 000	-
BENDOR	BENDOR EXT 054	00003107	00000	00007	0000	-		RESIDENTIAL PROPERTIES	SS MOPANI PARK UNIT 7	0.0074	810 000	-
BENDOR	BENDOR EXT 054	00003107	00000	00008	0000	-		RESIDENTIAL PROPERTIES	SS MOPANI PARK UNIT 8	0.0108	1 190 000	-
BENDOR	BENDOR EXT 054	00003107	00000	00009	0000	-		RESIDENTIAL PROPERTIES	SS MOPANI PARK UNIT 9	0.0084	920 000	-
BENDOR	BENDOR EXT 054	00003107	00000	00010	0000	-		RESIDENTIAL PROPERTIES	SS MOPANI PARK UNIT 10	0.0088	970 000	-
BENDOR	BENDOR EXT 054	00003107	00000	00011	0000	-		RESIDENTIAL PROPERTIES	SS MOPANI PARK UNIT 11	0.0089	980 000	-
BENDOR	BENDOR EXT 054	00003107	00000	00012	0000	-		RESIDENTIAL PROPERTIES	SS MOPANI PARK UNIT 12	0.0083	910 000	-
BENDOR	BENDOR EXT 054	00003107	00000	00013	0000	-		RESIDENTIAL PROPERTIES	SS MOPANI PARK UNIT 13	0.0088	970 000	-
BENDOR	BENDOR EXT 054	00003107	00000	00014	0000	-		RESIDENTIAL PROPERTIES	SS MOPANI PARK UNIT 14	0.0082	900 000	-
BENDOR	BENDOR EXT 054	00003107	00000	00015	0000	-		RESIDENTIAL PROPERTIES	SS MOPANI PARK UNIT 15	0.0075	830 000	-
BENDOR	BENDOR EXT 054	00003107	00000	00016	0000	-		RESIDENTIAL PROPERTIES	SS MOPANI PARK UNIT 16	0.0083	910 000	-
BENDOR	BENDOR EXT 054	00003107	00000	00017	0000	-		RESIDENTIAL PROPERTIES	SS MOPANI PARK UNIT 17	0.0075	830 000	-
BENDOR	BENDOR EXT 054	00003107	00000	00018	0000	-		RESIDENTIAL PROPERTIES	SS MOPANI PARK UNIT 18	0.0074	810 000	-
BENDOR	BENDOR EXT 054	00003107	00000	00019	0000	-		RESIDENTIAL PROPERTIES	SS MOPANI PARK UNIT 19	0.0083	910 000	-
BENDOR	BENDOR EXT 054	00003107	00000	00020	0000	-		RESIDENTIAL PROPERTIES	SS MOPANI PARK UNIT 20	0.0083	910 000	-
BENDOR	BENDOR EXT 054	00003107	00000	00021	0000	-		RESIDENTIAL PROPERTIES	SS MOPANI PARK UNIT 21	0.0073	800 000	-
BENDOR	BENDOR EXT 054	00003107	00000	00022	0000	-		RESIDENTIAL PROPERTIES	SS MOPANI PARK UNIT 22	0.0075	830 000	-
BENDOR	BENDOR EXT 054	00003107	00000	00023	0000	-		RESIDENTIAL PROPERTIES	SS MOPANI PARK UNIT 23	0.0089	980 000	-
BENDOR	BENDOR EXT 054	00003107	00000	00024	0000	-		RESIDENTIAL PROPERTIES	SS MOPANI PARK UNIT 24	0.0089	980 000	-
BENDOR	BENDOR EXT 054	00003107	00000	00025	0000	-		RESIDENTIAL PROPERTIES	SS MOPANI PARK UNIT 25	0.0090	990 000	-
BENDOR	BENDOR EXT 054	00003107	00000	00026	0000	-		RESIDENTIAL PROPERTIES	SS MOPANI PARK UNIT 26	0.0084	920 000	-
BENDOR	BENDOR EXT 054	00003107	00000	00027	0000	-		RESIDENTIAL PROPERTIES	SS MOPANI PARK UNIT 27	0.0084	920 000	-
BENDOR	BENDOR EXT 054	00003107	00000	00028	0000	-		RESIDENTIAL PROPERTIES	SS MOPANI PARK UNIT 28	0.0084	920 000	-
BENDOR	BENDOR EXT 054	00003107	00000	00029	0000	-		RESIDENTIAL PROPERTIES	SS MOPANI PARK UNIT 29	0.0115	1 140 000	-
BENDOR	BENDOR EXT 054	00003107	00000	00030	0000	-		RESIDENTIAL PROPERTIES	SS MOPANI PARK UNIT 30	0.0088	970 000	-
BENDOR	BENDOR EXT 054	00003107	00000	00031	0000	-		RESIDENTIAL PROPERTIES	SS MOPANI PARK UNIT 31	0.0088	970 000	-
BENDOR	BENDOR EXT 054	00003107	00000	00032	0000	-		RESIDENTIAL PROPERTIES	SS MOPANI PARK UNIT 32	0.0089	980 000	-
BENDOR	BENDOR EXT 054	00003107	00000	00033	0000	-		RESIDENTIAL PROPERTIES	SS MOPANI PARK UNIT 33	0.0089	980 000	-
BENDOR	BENDOR EXT 054	00003107	00000	00034	0000	-		RESIDENTIAL PROPERTIES	SS MOPANI PARK UNIT 34	0.0084	920 000	-
BENDOR	BENDOR EXT 054	00003107	00000	00035	0000	-		RESIDENTIAL PROPERTIES	SS MOPANI PARK UNIT 35	0.0084	920 000	-
BENDOR	BENDOR EXT 054	00003107	00000	00036	0000	-		RESIDENTIAL PROPERTIES	SS MOPANI PARK UNIT 36	0.0074	810 000	-

Registered or other description of the property							Full Names of Owner(s)	Category determined in terms of Section 8 of the Act	Physical address of the property	Extent of the property (HA)	Market value of the property	Remarks
Town Allotment	Suburb	Erf Nr	Portion	Unit	Section							
BENDOR	BENDOR EXT 054	00003107	00000	00037	0000	-		RESIDENTIAL PROPERTIES	SS MOPANI PARK UNIT 37	0.0084	920 000	-
BENDOR	BENDOR EXT 054	00003107	00000	00038	0000	-		RESIDENTIAL PROPERTIES	SS MOPANI PARK UNIT 38	0.0108	1 070 000	-
BENDOR	BENDOR EXT 054	00003107	00000	00039	0000	-		RESIDENTIAL PROPERTIES	SS MOPANI PARK UNIT 39	0.0088	970 000	-
BENDOR	BENDOR EXT 054	00003107	00000	00040	0000	-		RESIDENTIAL PROPERTIES	SS MOPANI PARK UNIT 40	0.0074	810 000	-
BENDOR	BENDOR EXT 054	00003107	00000	00041	0000	-		RESIDENTIAL PROPERTIES	SS MOPANI PARK UNIT 41	0.0084	920 000	-
BENDOR	BENDOR EXT 054	00003107	00000	00042	0000	-		RESIDENTIAL PROPERTIES	SS MOPANI PARK UNIT 42	0.0089	980 000	-
BENDOR	BENDOR EXT 054	00003107	00000	00043	0000	-		RESIDENTIAL PROPERTIES	SS MOPANI PARK UNIT 43	0.0084	920 000	-
BENDOR	BENDOR EXT 054	00003107	00000	00044	0000	-		RESIDENTIAL PROPERTIES	SS MOPANI PARK UNIT 44	0.0089	980 000	-
BENDOR	BENDOR EXT 054	00003107	00000	00045	0000	-		RESIDENTIAL PROPERTIES	SS MOPANI PARK UNIT 45	0.0074	810 000	-
BENDOR	BENDOR EXT 054	00003107	00000	00046	0000	-		RESIDENTIAL PROPERTIES	SS MOPANI PARK UNIT 46	0.0083	910 000	-
BENDOR	BENDOR EXT 054	00003107	00000	00047	0000	-		RESIDENTIAL PROPERTIES	SS MOPANI PARK UNIT 47	0.0088	970 000	-
BENDOR	BENDOR EXT 054	00003107	00000	00048	0000	-		RESIDENTIAL PROPERTIES	SS MOPANI PARK UNIT 48	0.0083	910 000	-
BENDOR	BENDOR EXT 054	00003107	00000	00049	0000	-		RESIDENTIAL PROPERTIES	SS MOPANI PARK UNIT 49	0.0084	920 000	-
BENDOR	BENDOR EXT 054	00003107	00000	00050	0000	-		RESIDENTIAL PROPERTIES	SS MOPANI PARK UNIT 50	0.0084	920 000	-
BENDOR	BENDOR EXT 054	00003107	00000	00051	0000	-		RESIDENTIAL PROPERTIES	SS MOPANI PARK UNIT 51	0.0087	960 000	-
BENDOR	BENDOR EXT 054	00003107	00000	00052	0000	-		RESIDENTIAL PROPERTIES	SS MOPANI PARK UNIT 52	0.0074	810 000	-
BENDOR	BENDOR EXT 054	00003107	00000	00053	0000	-		RESIDENTIAL PROPERTIES	SS MOPANI PARK UNIT 53	0.0083	910 000	-
BENDOR	BENDOR EXT 054	00003107	00000	00054	0000	-		RESIDENTIAL PROPERTIES	SS MOPANI PARK UNIT 54	0.0083	910 000	-
BENDOR	BENDOR EXT 054	00003107	00000	00055	0000	-		RESIDENTIAL PROPERTIES	SS MOPANI PARK UNIT 55	0.0084	920 000	-
BENDOR	BENDOR EXT 054	00003107	00000	00056	0000	-		RESIDENTIAL PROPERTIES	SS MOPANI PARK UNIT 56	0.0084	920 000	-
BENDOR	BENDOR EXT 054	00003107	00000	00057	0000	-		RESIDENTIAL PROPERTIES	SS MOPANI PARK UNIT 57	0.0084	920 000	-
BENDOR	BENDOR EXT 054	00003107	00000	00058	0000	-		RESIDENTIAL PROPERTIES	SS MOPANI PARK UNIT 58	0.0084	920 000	-
BENDOR	BENDOR EXT 055	00003108	00000	00000	0000	-		RESIDENTIAL PROPERTIES	KIERIEKLAPPERLAAN 8	1.7596	0	-
BENDOR	BENDOR EXT 055	00003108	00000	00001	0000	-		RESIDENTIAL PROPERTIES	SS CARLU PARK UNIT 1	0.0106	1 170 000	-
BENDOR	BENDOR EXT 055	00003108	00000	00002	0000	-		RESIDENTIAL PROPERTIES	SS CARLU PARK UNIT 2	0.0106	1 170 000	-
BENDOR	BENDOR EXT 055	00003108	00000	00003	0000	-		RESIDENTIAL PROPERTIES	SS CARLU PARK UNIT 3	0.0106	1 170 000	-
BENDOR	BENDOR EXT 055	00003108	00000	00004	0000	-		RESIDENTIAL PROPERTIES	SS CARLU PARK UNIT 4	0.0106	1 170 000	-
BENDOR	BENDOR EXT 055	00003108	00000	00005	0000	-		RESIDENTIAL PROPERTIES	SS CARLU PARK UNIT 5	0.0107	1 180 000	-
BENDOR	BENDOR EXT 055	00003108	00000	00006	0000	-		RESIDENTIAL PROPERTIES	SS CARLU PARK UNIT 6	0.0106	1 170 000	-
BENDOR	BENDOR EXT 055	00003108	00000	00007	0000	-		RESIDENTIAL PROPERTIES	SS CARLU PARK UNIT 7	0.0106	1 170 000	-
BENDOR	BENDOR EXT 055	00003108	00000	00008	0000	-		RESIDENTIAL PROPERTIES	SS CARLU PARK UNIT 8	0.0106	1 170 000	-
BENDOR	BENDOR EXT 055	00003108	00000	00009	0000	-		RESIDENTIAL PROPERTIES	SS CARLU PARK UNIT 9	0.0106	1 170 000	-
BENDOR	BENDOR EXT 055	00003108	00000	00010	0000	-		RESIDENTIAL PROPERTIES	SS CARLU PARK UNIT 10	0.0106	1 170 000	-
BENDOR	BENDOR EXT 055	00003108	00000	00011	0000	-		RESIDENTIAL PROPERTIES	SS CARLU PARK UNIT 11	0.0106	1 170 000	-
BENDOR	BENDOR EXT 055	00003108	00000	00012	0000	-		RESIDENTIAL PROPERTIES	SS CARLU PARK UNIT 12	0.0106	1 170 000	-
BENDOR	BENDOR EXT 055	00003108	00000	00013	0000	-		RESIDENTIAL PROPERTIES	SS CARLU PARK UNIT 13	0.0106	1 170 000	-



CITY OF POLOKWANE
Valuation roll for the period 01 July 2024 - 30 June 2029



Registered or other description of the property							Full Names of Owner(s)	Category determined in terms of Section 8 of the Act	Physical address of the property	Extent of the property (HA)	Market value of the property	Remarks
Town Allotment	Suburb	Erf Nr	Portion	Unit	Section							
BENDOR	BENDOR EXT 055	00003108	00000	00014	0000	-		RESIDENTIAL PROPERTIES	SS CARLU PARK UNIT 14	0.0106	1 170 000	-
BENDOR	BENDOR EXT 055	00003108	00000	00015	0000	-		RESIDENTIAL PROPERTIES	SS CARLU PARK UNIT 15	0.0106	1 170 000	-
BENDOR	BENDOR EXT 055	00003108	00000	00016	0000	-		RESIDENTIAL PROPERTIES	SS CARLU PARK UNIT 16	0.0106	1 170 000	-
BENDOR	BENDOR EXT 055	00003108	00000	00017	0000	-		RESIDENTIAL PROPERTIES	SS CARLU PARK UNIT 17	0.0106	1 170 000	-
BENDOR	BENDOR EXT 055	00003108	00000	00018	0000	-		RESIDENTIAL PROPERTIES	SS CARLU PARK UNIT 18	0.0106	1 170 000	-
BENDOR	BENDOR EXT 055	00003108	00000	00019	0000	-		RESIDENTIAL PROPERTIES	SS CARLU PARK UNIT 19	0.0106	1 170 000	-
BENDOR	BENDOR EXT 055	00003108	00000	00020	0000	-		RESIDENTIAL PROPERTIES	SS CARLU PARK UNIT 20	0.0106	1 170 000	-
BENDOR	BENDOR EXT 055	00003108	00000	00021	0000	-		RESIDENTIAL PROPERTIES	SS CARLU PARK UNIT 21	0.0106	1 170 000	-
BENDOR	BENDOR EXT 055	00003108	00000	00022	0000	-		RESIDENTIAL PROPERTIES	SS CARLU PARK UNIT 22	0.0106	1 170 000	-
BENDOR	BENDOR EXT 055	00003108	00000	00023	0000	-		RESIDENTIAL PROPERTIES	SS CARLU PARK UNIT 23	0.0107	1 180 000	-
BENDOR	BENDOR EXT 055	00003108	00000	00024	0000	-		RESIDENTIAL PROPERTIES	SS CARLU PARK UNIT 24	0.0106	1 170 000	-
BENDOR	BENDOR EXT 055	00003108	00000	00025	0000	-		RESIDENTIAL PROPERTIES	SS CARLU PARK UNIT 25	0.0106	1 170 000	-
BENDOR	BENDOR EXT 055	00003108	00000	00026	0000	-		RESIDENTIAL PROPERTIES	SS CARLU PARK UNIT 26	0.0106	1 170 000	-
BENDOR	BENDOR EXT 055	00003108	00000	00027	0000	-		RESIDENTIAL PROPERTIES	SS CARLU PARK UNIT 27	0.0106	1 170 000	-
BENDOR	BENDOR EXT 055	00003108	00000	00028	0000	-		RESIDENTIAL PROPERTIES	SS CARLU PARK UNIT 28	0.0106	1 170 000	-
BENDOR	BENDOR EXT 055	00003108	00000	00029	0000	-		RESIDENTIAL PROPERTIES	SS CARLU PARK UNIT 29	0.0107	1 180 000	-
BENDOR	BENDOR EXT 055	00003108	00000	00030	0000	-		RESIDENTIAL PROPERTIES	SS CARLU PARK UNIT 30	0.0106	1 170 000	-
BENDOR	BENDOR EXT 055	00003108	00000	00031	0000	-		RESIDENTIAL PROPERTIES	SS CARLU PARK UNIT 31	0.0106	1 170 000	-
BENDOR	BENDOR EXT 055	00003108	00000	00032	0000	-		RESIDENTIAL PROPERTIES	SS CARLU PARK UNIT 32	0.0106	1 170 000	-
BENDOR	BENDOR EXT 055	00003108	00000	00033	0000	-		RESIDENTIAL PROPERTIES	SS CARLU PARK UNIT 33	0.0106	1 170 000	-
BENDOR	BENDOR EXT 055	00003108	00000	00034	0000	-		RESIDENTIAL PROPERTIES	SS CARLU PARK UNIT 34	0.0106	1 170 000	-
BENDOR	BENDOR EXT 055	00003108	00000	00035	0000	-		RESIDENTIAL PROPERTIES	SS CARLU PARK UNIT 35	0.0106	1 170 000	-
BENDOR	BENDOR EXT 055	00003108	00000	00036	0000	-		RESIDENTIAL PROPERTIES	SS CARLU PARK UNIT 36	0.0106	1 170 000	-
BENDOR	BENDOR EXT 055	00003108	00000	00037	0000	-		RESIDENTIAL PROPERTIES	SS CARLU PARK UNIT 37	0.0107	1 180 000	-
BENDOR	BENDOR EXT 055	00003108	00000	00038	0000	-		RESIDENTIAL PROPERTIES	SS CARLU PARK UNIT 38	0.0106	1 170 000	-
BENDOR	BENDOR EXT 055	00003108	00000	00039	0000	-		RESIDENTIAL PROPERTIES	SS CARLU PARK UNIT 39	0.0106	1 170 000	-
BENDOR	BENDOR EXT 055	00003108	00000	00040	0000	-		RESIDENTIAL PROPERTIES	SS CARLU PARK UNIT 40	0.0106	1 170 000	-
BENDOR	BENDOR EXT 055	00003108	00000	00041	0000	-		RESIDENTIAL PROPERTIES	SS CARLU PARK UNIT 41	0.0106	1 170 000	-
BENDOR	BENDOR EXT 055	00003108	00000	00042	0000	-		RESIDENTIAL PROPERTIES	SS CARLU PARK UNIT 42	0.0106	1 170 000	-
BENDOR	BENDOR EXT 055	00003108	00000	00043	0000	-		RESIDENTIAL PROPERTIES	SS CARLU PARK UNIT 43	0.0106	1 170 000	-
BENDOR	BENDOR EXT 055	00003108	00000	00044	0000	-		RESIDENTIAL PROPERTIES	SS CARLU PARK UNIT 44	0.0106	1 170 000	-
BENDOR	BENDOR EXT 055	00003108	00000	00045	0000	-		RESIDENTIAL PROPERTIES	SS CARLU PARK UNIT 45	0.0106	1 170 000	-
BENDOR	BENDOR EXT 055	00003108	00000	00046	0000	-		RESIDENTIAL PROPERTIES	SS CARLU PARK UNIT 46	0.0106	1 170 000	-
BENDOR	BENDOR EXT 055	00003108	00000	00047	0000	-		RESIDENTIAL PROPERTIES	SS CARLU PARK UNIT 47	0.0106	1 170 000	-
BENDOR	BENDOR EXT 055	00003108	00000	00048	0000	-		RESIDENTIAL PROPERTIES	SS CARLU PARK UNIT 48	0.0106	1 170 000	-
BENDOR	BENDOR EXT 055	00003108	00000	00049	0000	-		RESIDENTIAL PROPERTIES	SS CARLU PARK UNIT 49	0.0106	1 170 000	-

Registered or other description of the property							Full Names of Owner(s)	Category determined in terms of Section 8 of the Act	Physical address of the property	Extent of the property (HA)	Market value of the property	Remarks
Town Allotment	Suburb	Erf Nr	Portion	Unit	Section							
BENDOR	BENDOR EXT 055	00003108	00000	00050	0000	-		RESIDENTIAL PROPERTIES	SS CARLU PARK UNIT 50	0.0155	1 530 000	-
BENDOR	BENDOR EXT 055	00003108	00000	00051	0000	-		RESIDENTIAL PROPERTIES	SS CARLU PARK UNIT 51	0.0106	1 170 000	-
BENDOR	BENDOR EXT 055	00003108	00000	00052	0000	-		RESIDENTIAL PROPERTIES	SS CARLU PARK UNIT 52	0.0106	1 170 000	-
BENDOR	BENDOR EXT 055	00003108	00000	00053	0000	-		RESIDENTIAL PROPERTIES	SS CARLU PARK UNIT 53	0.0106	1 170 000	-
BENDOR	BENDOR EXT 055	00003109	00000	00000	0000	-		RESIDENTIAL PROPERTIES	KIERIEKLAPPERLAAN 6	1.6748	0	-
BENDOR	BENDOR EXT 055	00003109	00000	00001	0000	-		RESIDENTIAL PROPERTIES	SS MARLOU MANOR UNIT 1	0.0126	1 320 000	-
BENDOR	BENDOR EXT 055	00003109	00000	00002	0000	-		RESIDENTIAL PROPERTIES	SS MARLOU MANOR UNIT 2	0.0132	1 310 000	-
BENDOR	BENDOR EXT 055	00003109	00000	00003	0000	-		RESIDENTIAL PROPERTIES	SS MARLOU MANOR UNIT 3	0.0132	1 310 000	-
BENDOR	BENDOR EXT 055	00003109	00000	00004	0000	-		RESIDENTIAL PROPERTIES	SS MARLOU MANOR UNIT 4	0.0126	1 320 000	-
BENDOR	BENDOR EXT 055	00003109	00000	00005	0000	-		RESIDENTIAL PROPERTIES	SS MARLOU MANOR UNIT 5	0.0106	1 170 000	-
BENDOR	BENDOR EXT 055	00003109	00000	00006	0000	-		RESIDENTIAL PROPERTIES	SS MARLOU MANOR UNIT 6	0.0126	1 320 000	-
BENDOR	BENDOR EXT 055	00003109	00000	00007	0000	-		RESIDENTIAL PROPERTIES	SS MARLOU MANOR UNIT 7	0.0126	1 320 000	-
BENDOR	BENDOR EXT 055	00003109	00000	00008	0000	-		RESIDENTIAL PROPERTIES	SS MARLOU MANOR UNIT 8	0.0106	1 170 000	-
BENDOR	BENDOR EXT 055	00003109	00000	00009	0000	-		RESIDENTIAL PROPERTIES	SS MARLOU MANOR UNIT 9	0.0106	1 170 000	-
BENDOR	BENDOR EXT 055	00003109	00000	00010	0000	-		RESIDENTIAL PROPERTIES	SS MARLOU MANOR UNIT 10	0.0106	1 170 000	-
BENDOR	BENDOR EXT 055	00003109	00000	00011	0000	-		RESIDENTIAL PROPERTIES	SS MARLOU MANOR UNIT 11	0.0106	1 170 000	-
BENDOR	BENDOR EXT 055	00003109	00000	00012	0000	-		RESIDENTIAL PROPERTIES	SS MARLOU MANOR UNIT 12	0.0106	1 170 000	-
BENDOR	BENDOR EXT 055	00003109	00000	00013	0000	-		RESIDENTIAL PROPERTIES	SS MARLOU MANOR UNIT 13	0.0106	1 170 000	-
BENDOR	BENDOR EXT 055	00003109	00000	00014	0000	-		RESIDENTIAL PROPERTIES	SS MARLOU MANOR UNIT 14	0.0106	1 170 000	-
BENDOR	BENDOR EXT 055	00003109	00000	00015	0000	-		RESIDENTIAL PROPERTIES	SS MARLOU MANOR UNIT 15	0.0106	1 170 000	-
BENDOR	BENDOR EXT 055	00003109	00000	00016	0000	-		RESIDENTIAL PROPERTIES	SS MARLOU MANOR UNIT 16	0.0106	1 170 000	-
BENDOR	BENDOR EXT 055	00003109	00000	00017	0000	-		RESIDENTIAL PROPERTIES	SS MARLOU MANOR UNIT 17	0.0106	1 170 000	-
BENDOR	BENDOR EXT 055	00003109	00000	00018	0000	-		RESIDENTIAL PROPERTIES	SS MARLOU MANOR UNIT 18	0.0106	1 170 000	-
BENDOR	BENDOR EXT 055	00003109	00000	00019	0000	-		RESIDENTIAL PROPERTIES	SS MARLOU MANOR UNIT 19	0.0106	1 170 000	-
BENDOR	BENDOR EXT 055	00003109	00000	00020	0000	-		RESIDENTIAL PROPERTIES	SS MARLOU MANOR UNIT 20	0.0106	1 170 000	-
BENDOR	BENDOR EXT 055	00003109	00000	00021	0000	-		RESIDENTIAL PROPERTIES	SS MARLOU MANOR UNIT 21	0.0106	1 170 000	-
BENDOR	BENDOR EXT 055	00003109	00000	00022	0000	-		RESIDENTIAL PROPERTIES	SS MARLOU MANOR UNIT 22	0.0106	1 170 000	-
BENDOR	BENDOR EXT 055	00003109	00000	00023	0000	-		RESIDENTIAL PROPERTIES	SS MARLOU MANOR UNIT 23	0.0106	1 170 000	-
BENDOR	BENDOR EXT 055	00003109	00000	00024	0000	-		RESIDENTIAL PROPERTIES	SS MARLOU MANOR UNIT 24	0.0106	1 170 000	-
BENDOR	BENDOR EXT 055	00003109	00000	00025	0000	-		RESIDENTIAL PROPERTIES	SS MARLOU MANOR UNIT 25	0.0106	1 170 000	-
BENDOR	BENDOR EXT 055	00003109	00000	00026	0000	-		RESIDENTIAL PROPERTIES	SS MARLOU MANOR UNIT 26	0.0106	1 170 000	-
BENDOR	BENDOR EXT 055	00003109	00000	00027	0000	-		RESIDENTIAL PROPERTIES	SS MARLOU MANOR UNIT 27	0.0106	1 170 000	-
BENDOR	BENDOR EXT 055	00003109	00000	00028	0000	-		RESIDENTIAL PROPERTIES	SS MARLOU MANOR UNIT 28	0.0134	1 330 000	-
BENDOR	BENDOR EXT 055	00003109	00000	00029	0000	-		RESIDENTIAL PROPERTIES	SS MARLOU MANOR UNIT 29	0.0096	1 060 000	-
BENDOR	BENDOR EXT 055	00003109	00000	00030	0000	-		RESIDENTIAL PROPERTIES	SS MARLOU MANOR UNIT 30	0.0106	1 170 000	-
BENDOR	BENDOR EXT 055	00003109	00000	00031	0000	-		RESIDENTIAL PROPERTIES	SS MARLOU MANOR UNIT 31	0.0106	1 170 000	-

Registered or other description of the property							Full Names of Owner(s)	Category determined in terms of Section 8 of the Act	Physical address of the property	Extent of the property (HA)	Market value of the property	Remarks
Town Allotment	Suburb	Erf Nr	Portion	Unit	Section							
BENDOR	BENDOR EXT 055	00003109	00000	00032	0000	-		RESIDENTIAL PROPERTIES	SS MARLOU MANOR UNIT 32	0.0107	1 180 000	-
BENDOR	BENDOR EXT 055	00003109	00000	00033	0000	-		RESIDENTIAL PROPERTIES	SS MARLOU MANOR UNIT 33	0.0106	1 170 000	-
BENDOR	BENDOR EXT 055	00003109	00000	00034	0000	-		RESIDENTIAL PROPERTIES	SS MARLOU MANOR UNIT 34	0.0106	1 170 000	-
BENDOR	BENDOR EXT 055	00003109	00000	00035	0000	-		RESIDENTIAL PROPERTIES	SS MARLOU MANOR UNIT 35	0.0106	1 170 000	-
BENDOR	BENDOR EXT 055	00003109	00000	00036	0000	-		RESIDENTIAL PROPERTIES	SS MARLOU MANOR UNIT 36	0.0106	1 170 000	-
BENDOR	BENDOR EXT 055	00003109	00000	00037	0000	-		RESIDENTIAL PROPERTIES	SS MARLOU MANOR UNIT 37	0.0106	1 170 000	-
BENDOR	BENDOR EXT 055	00003109	00000	00038	0000	-		RESIDENTIAL PROPERTIES	SS MARLOU MANOR UNIT 38	0.0106	1 170 000	-
BENDOR	BENDOR EXT 055	00003109	00000	00039	0000	-		RESIDENTIAL PROPERTIES	SS MARLOU MANOR UNIT 39	0.0106	1 170 000	-
BENDOR	BENDOR EXT 055	00003109	00000	00040	0000	-		RESIDENTIAL PROPERTIES	SS MARLOU MANOR UNIT 40	0.0106	1 170 000	-
BENDOR	BENDOR EXT 055	00003109	00000	00041	0000	-		RESIDENTIAL PROPERTIES	SS MARLOU MANOR UNIT 41	0.0106	1 170 000	-
BENDOR	BENDOR EXT 055	00003109	00000	00042	0000	-		RESIDENTIAL PROPERTIES	SS MARLOU MANOR UNIT 42	0.0106	1 170 000	-
BENDOR	BENDOR EXT 055	00003109	00000	00043	0000	-		RESIDENTIAL PROPERTIES	SS MARLOU MANOR UNIT 43	0.0106	1 170 000	-
BENDOR	BENDOR EXT 055	00003109	00000	00044	0000	-		RESIDENTIAL PROPERTIES	SS MARLOU MANOR UNIT 44	0.0106	1 170 000	-
BENDOR	BENDOR EXT 055	00003109	00000	00045	0000	-		RESIDENTIAL PROPERTIES	SS MARLOU MANOR UNIT 45	0.0106	1 170 000	-
BENDOR	BENDOR EXT 055	00003109	00000	00046	0000	-		RESIDENTIAL PROPERTIES	SS MARLOU MANOR UNIT 46	0.0107	1 180 000	-
BENDOR	BENDOR EXT 055	00003109	00000	00047	0000	-		RESIDENTIAL PROPERTIES	SS MARLOU MANOR UNIT 47	0.0107	1 180 000	-
BENDOR	BENDOR EXT 055	00003109	00000	00048	0000	-		RESIDENTIAL PROPERTIES	SS MARLOU MANOR UNIT 48	0.0127	1 330 000	-
BENDOR	BENDOR EXT 055	00003109	00000	00049	0000	-		RESIDENTIAL PROPERTIES	SS MARLOU MANOR UNIT 49	0.0135	1 340 000	-
BENDOR	BENDOR EXT 055	00003109	00000	00050	0000	-		RESIDENTIAL PROPERTIES	SS MARLOU MANOR UNIT 50	0.0106	1 170 000	-
BENDOR	BENDOR EXT 055	00003109	00000	00051	0000	-		RESIDENTIAL PROPERTIES	SS MARLOU MANOR UNIT 51	0.0106	1 170 000	-
BENDOR	BENDOR EXT 055	00003109	00000	00052	0000	-		RESIDENTIAL PROPERTIES	SS MARLOU MANOR UNIT 52	0.0106	1 170 000	-
BENDOR	BENDOR EXT 056	00003110	00000	00000	0000	-		RESIDENTIAL PROPERTIES	KIERIEKLAPPER AVENUE 4	0.8300	5 070 000	-
BENDOR	BENDOR EXT 056	00003110	00001	00000	0000	-		RESIDENTIAL PROPERTIES	KIERIEKLAPPER AVENUE 4C	0.1291	2 240 000	-
BENDOR	BENDOR EXT 056	00003110	00002	00000	0000	-		RESIDENTIAL PROPERTIES	KIERIEKLAPPER AVENUE 4B	0.1180	2 510 000	-
BENDOR	BENDOR EXT 056	00003110	00004	00000	0000	-		RESIDENTIAL PROPERTIES	BENDOR EXT 056 3110	0.1313	3 280 000	VALUED WITH ERF 3110 PTN 6 BENDOR EXT 056
BENDOR	BENDOR EXT 056	00003110	00005	00000	0000	-		RESIDENTIAL PROPERTIES	KIERIEKLAPPERLAAN 4E	0.1394	0	VALUED WITH ERF 3110 PTN 6 BENDOR EXT 056
BENDOR	BENDOR EXT 056	00003110	00007	00000	0000	-		RESIDENTIAL PROPERTIES	KIERIEKLAPPERLAAN 4A	0.1388	0	-
BENDOR	BENDOR EXT 056	00003111	00000	00000	0000	-		RESIDENTIAL PROPERTIES	KIERIEKLAPPERLAAN -	1.8728	0	-
BENDOR	BENDOR EXT 056	00003111	00000	00001	0000	-		RESIDENTIAL PROPERTIES	SS MIKENOS MANOR UNIT 1	0.0106	1 170 000	-
BENDOR	BENDOR EXT 056	00003111	00000	00002	0000	-		RESIDENTIAL PROPERTIES	SS MIKENOS MANOR UNIT 2	0.0106	1 170 000	-
BENDOR	BENDOR EXT 056	00003111	00000	00003	0000	-		RESIDENTIAL PROPERTIES	SS MIKENOS MANOR UNIT 3	0.0106	1 170 000	-
BENDOR	BENDOR EXT 056	00003111	00000	00004	0000	-		RESIDENTIAL PROPERTIES	SS MIKENOS MANOR UNIT 4	0.0106	1 170 000	-
BENDOR	BENDOR EXT 056	00003111	00000	00005	0000	-		RESIDENTIAL PROPERTIES	SS MIKENOS MANOR UNIT 5	0.0106	1 170 000	-
BENDOR	BENDOR EXT 056	00003111	00000	00006	0000	-		RESIDENTIAL PROPERTIES	SS MIKENOS MANOR UNIT 6	0.0106	1 170 000	-
BENDOR	BENDOR EXT 056	00003111	00000	00007	0000	-		RESIDENTIAL PROPERTIES	SS MIKENOS MANOR UNIT 7	0.0106	1 170 000	-
BENDOR	BENDOR EXT 056	00003111	00000	00008	0000	-		RESIDENTIAL PROPERTIES	SS MIKENOS MANOR UNIT 8	0.0106	1 170 000	-



CITY OF POLOKWANE
Valuation roll for the period 01 July 2024 - 30 June 2029



Registered or other description of the property							Full Names of Owner(s)	Category determined in terms of Section 8 of the Act	Physical address of the property	Extent of the property (HA)	Market value of the property	Remarks
Town Allotment	Suburb	Erf Nr	Portion	Unit	Section							
BENDOR	BENDOR EXT 056	00003111	00000	00009	0000	-		RESIDENTIAL PROPERTIES	SS MIKENOS MANOR UNIT 9	0.0177	1 950 000	-
BENDOR	BENDOR EXT 056	00003111	00000	00010	0000	-		RESIDENTIAL PROPERTIES	SS MIKENOS MANOR UNIT 10	0.0091	1 000 000	-
BENDOR	BENDOR EXT 056	00003111	00000	00011	0000	-		RESIDENTIAL PROPERTIES	SS MIKENOS MANOR UNIT 11	0.0086	950 000	-
BENDOR	BENDOR EXT 056	00003111	00000	00012	0000	-		RESIDENTIAL PROPERTIES	SS MIKENOS MANOR UNIT 12	0.0106	1 170 000	-
BENDOR	BENDOR EXT 056	00003111	00000	00013	0000	-		RESIDENTIAL PROPERTIES	SS MIKENOS MANOR UNIT 13	0.0106	1 170 000	-
BENDOR	BENDOR EXT 056	00003111	00000	00014	0000	-		RESIDENTIAL PROPERTIES	SS MIKENOS MANOR UNIT 14	0.0086	950 000	-
BENDOR	BENDOR EXT 056	00003111	00000	00015	0000	-		RESIDENTIAL PROPERTIES	SS MIKENOS MANOR UNIT 15	0.0090	990 000	-
BENDOR	BENDOR EXT 056	00003111	00000	00016	0000	-		RESIDENTIAL PROPERTIES	SS MIKENOS MANOR UNIT 16	0.0091	1 000 000	-
BENDOR	BENDOR EXT 056	00003111	00000	00017	0000	-		RESIDENTIAL PROPERTIES	SS MIKENOS MANOR UNIT 17	0.0106	1 170 000	-
BENDOR	BENDOR EXT 056	00003111	00000	00018	0000	-		RESIDENTIAL PROPERTIES	SS MIKENOS MANOR UNIT 18	0.0107	1 180 000	-
BENDOR	BENDOR EXT 056	00003111	00000	00019	0000	-		RESIDENTIAL PROPERTIES	SS MIKENOS MANOR UNIT 19	0.0106	1 170 000	-
BENDOR	BENDOR EXT 056	00003111	00000	00020	0000	-		RESIDENTIAL PROPERTIES	SS MIKENOS MANOR UNIT 20	0.0106	1 170 000	-
BENDOR	BENDOR EXT 056	00003111	00000	00021	0000	-		RESIDENTIAL PROPERTIES	SS MIKENOS MANOR UNIT 21	0.0106	1 170 000	-
BENDOR	BENDOR EXT 056	00003111	00000	00022	0000	-		RESIDENTIAL PROPERTIES	SS MIKENOS MANOR UNIT 22	0.0106	1 170 000	-
BENDOR	BENDOR EXT 056	00003111	00000	00023	0000	-		RESIDENTIAL PROPERTIES	SS MIKENOS MANOR UNIT 23	0.0106	1 170 000	-
BENDOR	BENDOR EXT 056	00003111	00000	00024	0000	-		RESIDENTIAL PROPERTIES	SS MIKENOS MANOR UNIT 24	0.0106	1 170 000	-
BENDOR	BENDOR EXT 056	00003111	00000	00025	0000	-		RESIDENTIAL PROPERTIES	SS MIKENOS MANOR UNIT 25	0.0091	1 000 000	-
BENDOR	BENDOR EXT 056	00003111	00000	00026	0000	-		RESIDENTIAL PROPERTIES	SS MIKENOS MANOR UNIT 26	0.0106	1 170 000	-
BENDOR	BENDOR EXT 056	00003111	00000	00027	0000	-		RESIDENTIAL PROPERTIES	SS MIKENOS MANOR UNIT 27	0.0106	1 170 000	-
BENDOR	BENDOR EXT 056	00003111	00000	00028	0000	-		RESIDENTIAL PROPERTIES	SS MIKENOS MANOR UNIT 28	0.0106	1 170 000	-
BENDOR	BENDOR EXT 056	00003111	00000	00029	0000	-		RESIDENTIAL PROPERTIES	SS MIKENOS MANOR UNIT 29	0.0106	1 170 000	-
BENDOR	BENDOR EXT 056	00003111	00000	00030	0000	-		RESIDENTIAL PROPERTIES	SS MIKENOS MANOR UNIT 30	0.0106	1 170 000	-
BENDOR	BENDOR EXT 056	00003111	00000	00031	0000	-		RESIDENTIAL PROPERTIES	SS MIKENOS MANOR UNIT 31	0.0106	1 170 000	-
BENDOR	BENDOR EXT 056	00003111	00000	00032	0000	-		RESIDENTIAL PROPERTIES	SS MIKENOS MANOR UNIT 32	0.0106	1 170 000	-
BENDOR	BENDOR EXT 056	00003111	00000	00033	0000	-		RESIDENTIAL PROPERTIES	SS MIKENOS MANOR UNIT 33	0.0106	1 170 000	-
BENDOR	BENDOR EXT 056	00003111	00000	00034	0000	-		RESIDENTIAL PROPERTIES	SS MIKENOS MANOR UNIT 34	0.0106	1 170 000	-
BENDOR	BENDOR EXT 056	00003111	00000	00035	0000	-		RESIDENTIAL PROPERTIES	SS MIKENOS MANOR UNIT 35	0.0106	1 170 000	-
BENDOR	BENDOR EXT 056	00003111	00000	00036	0000	-		RESIDENTIAL PROPERTIES	SS MIKENOS MANOR UNIT 36	0.0106	1 170 000	-
BENDOR	BENDOR EXT 056	00003111	00000	00037	0000	-		RESIDENTIAL PROPERTIES	SS MIKENOS MANOR UNIT 37	0.0106	1 170 000	-
BENDOR	BENDOR EXT 056	00003111	00000	00038	0000	-		RESIDENTIAL PROPERTIES	SS MIKENOS MANOR UNIT 38	0.0106	1 170 000	-
BENDOR	BENDOR EXT 056	00003111	00000	00039	0000	-		RESIDENTIAL PROPERTIES	SS MIKENOS MANOR UNIT 39	0.0106	1 170 000	-
BENDOR	BENDOR EXT 056	00003111	00000	00040	0000	-		RESIDENTIAL PROPERTIES	SS MIKENOS MANOR UNIT 40	0.0106	1 170 000	-
BENDOR	BENDOR EXT 056	00003111	00000	00041	0000	-		RESIDENTIAL PROPERTIES	SS MIKENOS MANOR UNIT 41	0.0106	1 170 000	-
BENDOR	BENDOR EXT 056	00003111	00000	00042	0000	-		RESIDENTIAL PROPERTIES	SS MIKENOS MANOR UNIT 42	0.0106	1 170 000	-
BENDOR	BENDOR EXT 056	00003111	00000	00043	0000	-		RESIDENTIAL PROPERTIES	SS MIKENOS MANOR UNIT 43	0.0106	1 170 000	-
BENDOR	BENDOR EXT 056	00003111	00000	00044	0000	-		RESIDENTIAL PROPERTIES	SS MIKENOS MANOR UNIT 44	0.0106	1 170 000	-

Registered or other description of the property							Full Names of Owner(s)	Category determined in terms of Section 8 of the Act	Physical address of the property	Extent of the property (HA)	Market value of the property	Remarks
Town Allotment	Suburb	Erf Nr	Portion	Unit	Section							
BENDOR	BENDOR EXT 056	00003111	00000	00045	0000	-		RESIDENTIAL PROPERTIES	SS MIKENOS MANOR UNIT 45	0.0106	1 170 000	-
BENDOR	BENDOR EXT 056	00003111	00000	00046	0000	-		RESIDENTIAL PROPERTIES	SS MIKENOS MANOR UNIT 46	0.0106	1 170 000	-
BENDOR	BENDOR EXT 056	00003111	00000	00047	0000	-		RESIDENTIAL PROPERTIES	SS MIKENOS MANOR UNIT 47	0.0106	1 170 000	-
BENDOR	BENDOR EXT 056	00003111	00000	00048	0000	-		RESIDENTIAL PROPERTIES	SS MIKENOS MANOR UNIT 48	0.0106	1 170 000	-
BENDOR	BENDOR EXT 056	00003111	00000	00049	0000	-		RESIDENTIAL PROPERTIES	SS MIKENOS MANOR UNIT 49	0.0106	1 170 000	-
BENDOR	BENDOR EXT 056	00003111	00000	00050	0000	-		RESIDENTIAL PROPERTIES	SS MIKENOS MANOR UNIT 50	0.0106	1 170 000	-
BENDOR	BENDOR EXT 056	00003111	00000	00051	0000	-		RESIDENTIAL PROPERTIES	SS MIKENOS MANOR UNIT 51	0.0110	1 210 000	-
BENDOR	BENDOR EXT 056	00003111	00000	00052	0000	-		RESIDENTIAL PROPERTIES	SS MIKENOS MANOR UNIT 52	0.0106	1 170 000	-
BENDOR	BENDOR EXT 056	00003111	00000	00053	0000	-		RESIDENTIAL PROPERTIES	SS MIKENOS MANOR UNIT 53	0.0110	1 210 000	-
BENDOR	BENDOR EXT 056	00003111	00000	00054	0000	-		RESIDENTIAL PROPERTIES	SS MIKENOS MANOR UNIT 54	0.0106	1 170 000	-
BENDOR	BENDOR EXT 056	00003111	00000	00055	0000	-		RESIDENTIAL PROPERTIES	SS MIKENOS MANOR UNIT 55	0.0106	1 170 000	-
BENDOR	BENDOR EXT 056	00003111	00000	00056	0000	-		RESIDENTIAL PROPERTIES	SS MIKENOS MANOR UNIT 56	0.0108	1 190 000	-
BENDOR	BENDOR EXT 056	00003111	00000	00057	0000	-		RESIDENTIAL PROPERTIES	SS MIKENOS MANOR UNIT 57	0.0106	1 170 000	-
BENDOR	BENDOR EXT 056	00003111	00000	00058	0000	-		RESIDENTIAL PROPERTIES	SS MIKENOS MANOR UNIT 58	0.0106	1 170 000	-
BENDOR	BENDOR EXT 056	00003111	00000	00059	0000	-		RESIDENTIAL PROPERTIES	SS MIKENOS MANOR UNIT 59	0.0106	1 170 000	-
BENDOR	BENDOR EXT 008	00003112	00000	00000	0000	-		RESIDENTIAL PROPERTIES	CAREL STREET 9A	0.0735	2 250 000	-
BENDOR	BENDOR EXT 008	00003112	00001	00000	0000	-		RESIDENTIAL PROPERTIES	CAREL STREET 7	0.0748	2 830 000	-
BENDOR	BENDOR EXT 008	00003112	00002	00000	0000	-		RESIDENTIAL PROPERTIES	CAREL STREET 9	0.0721	2 870 000	-
BENDOR	BENDOR EXT 011	00003113	00000	00000	0000	-		RESIDENTIAL PROPERTIES	POTGIETERLAAN 80	0.2658	0	-
BENDOR	BENDOR EXT 011	00003113	00000	00001	0000	-		RESIDENTIAL PROPERTIES	SS DADA MANOR UNIT 1	0.0224	1 800 000	-
BENDOR	BENDOR EXT 011	00003113	00000	00002	0000	-		RESIDENTIAL PROPERTIES	SS DADA MANOR UNIT 2	0.0242	1 920 000	-
BENDOR	BENDOR EXT 011	00003113	00000	00003	0000	-		RESIDENTIAL PROPERTIES	SS DADA MANOR UNIT 3	0.0233	1 860 000	-
BENDOR	BENDOR EXT 011	00003113	00000	00004	0000	-		RESIDENTIAL PROPERTIES	SS DADA MANOR UNIT 4	0.0232	1 850 000	-
BENDOR	BENDOR EXT 011	00003113	00000	00005	0000	-		RESIDENTIAL PROPERTIES	SS DADA MANOR UNIT 5	0.0228	1 830 000	-
BENDOR	BENDOR EXT 035 SUNSET BOULEVARD	00003114	00001	00000	0000	-		RESIDENTIAL PROPERTIES	NEDERBURG STREET 23	0.0732	1 500 000	-
BENDOR	BENDOR EXT 035 SUNSET BOULEVARD	00003114	00002	00000	0000	-		RESIDENTIAL PROPERTIES	NEDERBURG STREET 25	0.0733	900 000	-
BENDOR	BENDOR EXT 035 SUNSET BOULEVARD	00003114	00003	00000	0000	-		RESIDENTIAL PROPERTIES	NEDERBURGSTRAAT 27 SUNSET BLVD	0.0733	1 350 000	-
BENDOR	BENDOR EXT 035 SUNSET BOULEVARD	00003114	00004	00000	0000	-		RESIDENTIAL PROPERTIES	NEDERBURG STREET 27A	0.0732	1 870 000	-
BENDOR	BENDOR EXT 035 SUNSET BOULEVARD	00003114	00005	00000	0000	-		RESIDENTIAL PROPERTIES	NEDERBURGSTRAAT 29A SUNSET BLV	0.0705	1 840 000	-
BENDOR	BENDOR EXT 035 SUNSET BOULEVARD	00003114	00006	00000	0000	-		RESIDENTIAL PROPERTIES	NEDERBURGSTRAAT 31 SUNSET BLVD	0.0703	2 190 000	-
BENDOR	BENDOR EXT 035 SUNSET BOULEVARD	00003114	00007	00000	0000	-		RESIDENTIAL PROPERTIES	NEDERBURG STREET 31A	0.0705	1 900 000	-
BENDOR	BENDOR EXT 035 SUNSET BOULEVARD	00003115	00001	00000	0000	-		RESIDENTIAL PROPERTIES	NEDERBURG STREET 34	0.0849	1 990 000	-
BENDOR	BENDOR EXT 035 SUNSET BOULEVARD	00003115	00002	00000	0000	-		RESIDENTIAL PROPERTIES	NEDERBURG STREET 32A	0.0807	1 350 000	-
BENDOR	BENDOR EXT 035 SUNSET BOULEVARD	00003115	00003	00000	0000	-		RESIDENTIAL PROPERTIES	CHARDONAYSTRAAT 46 SUNSET BLVD	0.0703	2 010 000	-
BENDOR	BENDOR EXT 035 SUNSET BOULEVARD	00003115	00004	00000	0000	-		RESIDENTIAL PROPERTIES	CHARDONNAY STREET 44	0.0700	2 180 000	-
BENDOR	BENDOR EXT 035 SUNSET BOULEVARD	00003115	00005	00000	0000	-		RESIDENTIAL PROPERTIES	CHARDONNAY STREET 44A	0.0740	1 660 000	-

Registered or other description of the property							Full Names of Owner(s)	Category determined in terms of Section 8 of the Act	Physical address of the property	Extent of the property (HA)	Market value of the property	Remarks
Town Allotment	Suburb	Erf Nr	Portion	Unit	Section							
BENDOR	BENDOR EXT 035 SUNSET BOULEVARD	00003115	00006	00000	0000	-		RESIDENTIAL PROPERTIES	CHARDONNAY STREET 42	0.0681	1 560 000	-
BENDOR	BENDOR EXT 035 SUNSET BOULEVARD	00003115	00007	00000	0000	-		RESIDENTIAL PROPERTIES	CHARDONNAY STREET 40	0.0681	1 630 000	-
BENDOR	BENDOR EXT 035 SUNSET BOULEVARD	00003115	00008	00000	0000	-		RESIDENTIAL PROPERTIES	CHARDONNAY STREET 38	0.0682	990 000	-
BENDOR	BENDOR EXT 011	00003116	00000	00000	0000	-		RESIDENTIAL PROPERTIES	POTGIETERLAAN 94	0.2486	0	-
BENDOR	BENDOR EXT 011	00003116	00000	00001	0000	-		RESIDENTIAL PROPERTIES	SS TARRAGON PLACE UNIT 1	0.0054	540 000	-
BENDOR	BENDOR EXT 011	00003116	00000	00002	0000	-		RESIDENTIAL PROPERTIES	SS TARRAGON PLACE UNIT 2	0.0153	1 290 000	-
BENDOR	BENDOR EXT 011	00003116	00000	00003	0000	-		RESIDENTIAL PROPERTIES	SS TARRAGON PLACE UNIT 3	0.0076	750 000	-
BENDOR	BENDOR EXT 011	00003116	00000	00004	0000	-		RESIDENTIAL PROPERTIES	SS TARRAGON PLACE UNIT 4	0.0075	740 000	-
BENDOR	BENDOR EXT 011	00003116	00000	00005	0000	-		RESIDENTIAL PROPERTIES	SS TARRAGON PLACE UNIT 5	0.0077	760 000	-
BENDOR	BENDOR EXT 011	00003116	00000	00006	0000	-		RESIDENTIAL PROPERTIES	SS TARRAGON PLACE UNIT 6	0.0077	760 000	-
BENDOR	BENDOR EXT 011	00003116	00000	00007	0000	-		RESIDENTIAL PROPERTIES	SS TARRAGON PLACE UNIT 7	0.0147	1 240 000	-
BENDOR	BENDOR EXT 011	00003116	00000	00008	0000	-		RESIDENTIAL PROPERTIES	SS TARRAGON PLACE UNIT 8	0.0052	520 000	-
BENDOR	BENDOR EXT 011	00003117	00000	00000	0000	-		RESIDENTIAL PROPERTIES	POTGIETER AVENUE 96	0.2486	4 840 000	-
BENDOR	BENDOR EXT 011	00003118	00000	00000	0000	-		RESIDENTIAL PROPERTIES	POTGIETERLAAN 88	0.2489	0	-
BENDOR	BENDOR EXT 011	00003118	00000	00001	0000	-		RESIDENTIAL PROPERTIES	SS THYME PLACE UNIT 1	0.0054	540 000	-
BENDOR	BENDOR EXT 011	00003118	00000	00002	0000	-		RESIDENTIAL PROPERTIES	SS THYME PLACE UNIT 2	0.0154	1 290 000	-
BENDOR	BENDOR EXT 011	00003118	00000	00003	0000	-		RESIDENTIAL PROPERTIES	SS THYME PLACE UNIT 3	0.0054	540 000	-
BENDOR	BENDOR EXT 011	00003118	00000	00004	0000	-		RESIDENTIAL PROPERTIES	SS THYME PLACE UNIT 4	0.0153	1 290 000	-
BENDOR	BENDOR EXT 011	00003118	00000	00005	0000	-		RESIDENTIAL PROPERTIES	SS THYME PLACE UNIT 5	0.0134	1 140 000	-
BENDOR	BENDOR EXT 011	00003118	00000	00006	0000	-		RESIDENTIAL PROPERTIES	SS THYME PLACE UNIT 6	0.0132	1 130 000	-
BENDOR	BENDOR EXT 011	00003118	00000	00007	0000	-		RESIDENTIAL PROPERTIES	SS THYME PLACE UNIT 7	0.0134	1 140 000	-
BENDOR	BENDOR EXT 011	00003118	00000	00008	0000	-		RESIDENTIAL PROPERTIES	SS THYME PLACE UNIT 8	0.0135	1 150 000	-
BENDOR	BENDOR EXT 011	00003118	00000	00009	0000	-		RESIDENTIAL PROPERTIES	SS THYME PLACE UNIT 9	0.0134	1 140 000	-
BENDOR	BENDOR EXT 035 SUNSET BOULEVARD	00003119	00001	00000	0000	-		RESIDENTIAL PROPERTIES	NEDERBURG STREET 3	0.0711	1 990 000	-
BENDOR	BENDOR EXT 035 SUNSET BOULEVARD	00003119	00002	00000	0000	-		RESIDENTIAL PROPERTIES	NEDERBURG STREET 5	0.0711	1 580 000	-
BENDOR	BENDOR EXT 035 SUNSET BOULEVARD	00003119	00003	00000	0000	-		RESIDENTIAL PROPERTIES	NEDERBURG STREET 5A	0.0711	1 850 000	-
BENDOR	BENDOR EXT 035 SUNSET BOULEVARD	00003119	00004	00000	0000	-		RESIDENTIAL PROPERTIES	NEDERBURGSTRAAT 7 SUNSET BLVD	0.0711	1 840 000	-
BENDOR	BENDOR EXT 035 SUNSET BOULEVARD	00003119	00005	00000	0000	-		RESIDENTIAL PROPERTIES	NEDERBURG STREET 9	0.0711	1 580 000	-
BENDOR	BENDOR EXT 016	00003120	00000	00000	0000	-		RESIDENTIAL PROPERTIES	BENDORRYLAAN 84	0.0362	1 390 000	-
BENDOR	BENDOR EXT 016	00003120	00001	00000	0000	-		RESIDENTIAL PROPERTIES	BENDOR DRIVE 82B	0.0367	1 370 000	-
BENDOR	BENDOR EXT 016	00003120	00002	00000	0000	-		RESIDENTIAL PROPERTIES	BENDOR DRIVE 82A	0.0494	1 340 000	-
BENDOR	BENDOR EXT 016	00003120	00003	00000	0000	-		RESIDENTIAL PROPERTIES	TIERVIS STREET 7	0.0482	1 220 000	-
BENDOR	BENDOR EXT 051	00003122	00000	00000	0000	-		MUNICIPAL PROPERTIES	OUTSPANRYLAAN -	0.0813	1 000	-
BENDOR	BENDOR EXT 051	00003123	00000	00000	0000	-		MUNICIPAL PROPERTIES	OUTSPANRYLAAN -	0.0690	1 000	-
BENDOR	BENDOR EXT 018	00003124	00000	00000	0000	-		PRIVATE OPEN SPACE	CONISTON CLOSE 13	0.1127	1 000	-
BENDOR	BENDOR EXT 016	00003151	00000	00000	0000	-		RESIDENTIAL PROPERTIES	BENDORRYLAAN 112	0.5148	0	-

Registered or other description of the property							Full Names of Owner(s)	Category determined in terms of Section 8 of the Act	Physical address of the property	Extent of the property (HA)	Market value of the property	Remarks
Town Allotment	Suburb	Erf Nr	Portion	Unit	Section							
BENDOR	BENDOR EXT 016	00003151	00000	00001	0000	-		RESIDENTIAL PROPERTIES	SS BENDOR TOWERS UNIT 1	0.0122	790 000	-
BENDOR	BENDOR EXT 016	00003151	00000	00002	0000	-		RESIDENTIAL PROPERTIES	SS BENDOR TOWERS UNIT 2	0.0122	790 000	-
BENDOR	BENDOR EXT 016	00003151	00000	00003	0000	-		RESIDENTIAL PROPERTIES	SS BENDOR TOWERS UNIT 3	0.0122	790 000	-
BENDOR	BENDOR EXT 016	00003151	00000	00004	0000	-		RESIDENTIAL PROPERTIES	SS BENDOR TOWERS UNIT 4	0.0122	790 000	-
BENDOR	BENDOR EXT 016	00003151	00000	00005	0000	-		RESIDENTIAL PROPERTIES	SS BENDOR TOWERS UNIT 5	0.0122	790 000	-
BENDOR	BENDOR EXT 016	00003151	00000	00006	0000	-		RESIDENTIAL PROPERTIES	SS BENDOR TOWERS UNIT 6	0.0122	790 000	-
BENDOR	BENDOR EXT 016	00003151	00000	00007	0000	-		RESIDENTIAL PROPERTIES	SS BENDOR TOWERS UNIT 7	0.0122	790 000	-
BENDOR	BENDOR EXT 016	00003151	00000	00008	0000	-		RESIDENTIAL PROPERTIES	SS BENDOR TOWERS UNIT 8	0.0122	790 000	-
BENDOR	BENDOR EXT 016	00003151	00000	00009	0000	-		RESIDENTIAL PROPERTIES	SS BENDOR TOWERS UNIT 9	0.0122	790 000	-
BENDOR	BENDOR EXT 016	00003151	00000	00010	0000	-		RESIDENTIAL PROPERTIES	SS BENDOR TOWERS UNIT 10	0.0122	790 000	-
BENDOR	BENDOR EXT 030	00003153	00000	00000	0000	-		BUSINESS AND COMMERCIAL PROPERTIES	RHODESDRIFTSTRAAT 3	0.0800	7 620 000	-
BENDOR	BENDOR EXT 051	00003154	00000	00000	0000	-		RESIDENTIAL PROPERTIES	VALENCIASTRAAT 1	1.2210	0	-
BENDOR	BENDOR EXT 051	00003154	00000	00001	0000	-		RESIDENTIAL PROPERTIES	SS DWARSKERSBOS UNIT 1	0.0067	740 000	-
BENDOR	BENDOR EXT 051	00003154	00000	00002	0000	-		RESIDENTIAL PROPERTIES	SS DWARSKERSBOS UNIT 2	0.0067	740 000	-
BENDOR	BENDOR EXT 051	00003154	00000	00003	0000	-		RESIDENTIAL PROPERTIES	SS DWARSKERSBOS UNIT 3	0.0067	740 000	-
BENDOR	BENDOR EXT 051	00003154	00000	00004	0000	-		RESIDENTIAL PROPERTIES	SS DWARSKERSBOS UNIT 4	0.0067	740 000	-
BENDOR	BENDOR EXT 051	00003154	00000	00005	0000	-		RESIDENTIAL PROPERTIES	SS DWARSKERSBOS UNIT 5	0.0067	740 000	-
BENDOR	BENDOR EXT 051	00003154	00000	00006	0000	-		RESIDENTIAL PROPERTIES	SS DWARSKERSBOS UNIT 6	0.0067	740 000	-
BENDOR	BENDOR EXT 051	00003154	00000	00007	0000	-		RESIDENTIAL PROPERTIES	SS DWARSKERSBOS UNIT 7	0.0067	740 000	-
BENDOR	BENDOR EXT 051	00003154	00000	00008	0000	-		RESIDENTIAL PROPERTIES	SS DWARSKERSBOS UNIT 8	0.0067	740 000	-
BENDOR	BENDOR EXT 051	00003154	00000	00009	0000	-		RESIDENTIAL PROPERTIES	SS DWARSKERSBOS UNIT 9	0.0068	750 000	-
BENDOR	BENDOR EXT 051	00003154	00000	00010	0000	-		RESIDENTIAL PROPERTIES	SS DWARSKERSBOS UNIT 10	0.0067	740 000	-
BENDOR	BENDOR EXT 051	00003154	00000	00011	0000	-		RESIDENTIAL PROPERTIES	SS DWARSKERSBOS UNIT 11	0.0067	740 000	-
BENDOR	BENDOR EXT 051	00003154	00000	00012	0000	-		RESIDENTIAL PROPERTIES	SS DWARSKERSBOS UNIT 12	0.0067	740 000	-
BENDOR	BENDOR EXT 051	00003154	00000	00013	0000	-		RESIDENTIAL PROPERTIES	SS DWARSKERSBOS UNIT 13	0.0068	750 000	-
BENDOR	BENDOR EXT 051	00003154	00000	00014	0000	-		RESIDENTIAL PROPERTIES	SS DWARSKERSBOS UNIT 14	0.0067	740 000	-
BENDOR	BENDOR EXT 051	00003154	00000	00015	0000	-		RESIDENTIAL PROPERTIES	SS DWARSKERSBOS UNIT 15	0.0067	740 000	-
BENDOR	BENDOR EXT 051	00003154	00000	00016	0000	-		RESIDENTIAL PROPERTIES	SS DWARSKERSBOS UNIT 16	0.0067	740 000	-
BENDOR	BENDOR EXT 051	00003154	00000	00017	0000	-		RESIDENTIAL PROPERTIES	SS DWARSKERSBOS UNIT 17	0.0067	740 000	-
BENDOR	BENDOR EXT 051	00003154	00000	00018	0000	-		RESIDENTIAL PROPERTIES	SS DWARSKERSBOS UNIT 18	0.0067	740 000	-
BENDOR	BENDOR EXT 051	00003154	00000	00019	0000	-		RESIDENTIAL PROPERTIES	SS DWARSKERSBOS UNIT 19	0.0067	740 000	-
BENDOR	BENDOR EXT 051	00003154	00000	00020	0000	-		RESIDENTIAL PROPERTIES	SS DWARSKERSBOS UNIT 20	0.0067	740 000	-
BENDOR	BENDOR EXT 051	00003154	00000	00021	0000	-		RESIDENTIAL PROPERTIES	SS DWARSKERSBOS UNIT 21	0.0067	740 000	-
BENDOR	BENDOR EXT 051	00003154	00000	00022	0000	-		RESIDENTIAL PROPERTIES	SS DWARSKERSBOS UNIT 22	0.0067	740 000	-
BENDOR	BENDOR EXT 051	00003154	00000	00023	0000	-		RESIDENTIAL PROPERTIES	SS DWARSKERSBOS UNIT 23	0.0067	740 000	-
BENDOR	BENDOR EXT 051	00003154	00000	00024	0000	-		RESIDENTIAL PROPERTIES	SS DWARSKERSBOS UNIT 24	0.0067	740 000	-

Registered or other description of the property							Full Names of Owner(s)	Category determined in terms of Section 8 of the Act	Physical address of the property	Extent of the property (HA)	Market value of the property	Remarks
Town Allotment	Suburb	Erf Nr	Portion	Unit	Section							
BENDOR	BENDOR EXT 051	00003154	00000	00025	0000	-		RESIDENTIAL PROPERTIES	SS DWARSKERSBOS UNIT 25	0.0067	740 000	-
BENDOR	BENDOR EXT 051	00003154	00000	00026	0000	-		RESIDENTIAL PROPERTIES	SS DWARSKERSBOS UNIT 26	0.0067	740 000	-
BENDOR	BENDOR EXT 051	00003154	00000	00027	0000	-		RESIDENTIAL PROPERTIES	SS DWARSKERSBOS UNIT 27	0.0067	740 000	-
BENDOR	BENDOR EXT 051	00003154	00000	00028	0000	-		RESIDENTIAL PROPERTIES	SS DWARSKERSBOS UNIT 28	0.0067	740 000	-
BENDOR	BENDOR EXT 051	00003154	00000	00029	0000	-		RESIDENTIAL PROPERTIES	SS DWARSKERSBOS UNIT 29	0.0067	740 000	-
BENDOR	BENDOR EXT 051	00003154	00000	00030	0000	-		RESIDENTIAL PROPERTIES	SS DWARSKERSBOS UNIT 30	0.0067	740 000	-
BENDOR	BENDOR EXT 051	00003154	00000	00031	0000	-		RESIDENTIAL PROPERTIES	SS DWARSKERSBOS UNIT 31	0.0067	740 000	-
BENDOR	BENDOR EXT 051	00003154	00000	00032	0000	-		RESIDENTIAL PROPERTIES	SS DWARSKERSBOS UNIT 32	0.0067	740 000	-
BENDOR	BENDOR EXT 051	00003154	00000	00033	0000	-		RESIDENTIAL PROPERTIES	SS DWARSKERSBOS UNIT 33	0.0068	750 000	-
BENDOR	BENDOR EXT 051	00003154	00000	00034	0000	-		RESIDENTIAL PROPERTIES	SS DWARSKERSBOS UNIT 34	0.0067	740 000	-
BENDOR	BENDOR EXT 051	00003154	00000	00035	0000	-		RESIDENTIAL PROPERTIES	SS DWARSKERSBOS UNIT 35	0.0067	740 000	-
BENDOR	BENDOR EXT 051	00003154	00000	00036	0000	-		RESIDENTIAL PROPERTIES	SS DWARSKERSBOS UNIT 36	0.0067	740 000	-
BENDOR	BENDOR EXT 051	00003154	00000	00037	0000	-		RESIDENTIAL PROPERTIES	SS DWARSKERSBOS UNIT 37	0.0067	740 000	-
BENDOR	BENDOR EXT 051	00003154	00000	00038	0000	-		RESIDENTIAL PROPERTIES	SS DWARSKERSBOS UNIT 38	0.0067	740 000	-
BENDOR	BENDOR EXT 051	00003154	00000	00039	0000	-		RESIDENTIAL PROPERTIES	SS DWARSKERSBOS UNIT 39	0.0067	740 000	-
BENDOR	BENDOR EXT 051	00003154	00000	00040	0000	-		RESIDENTIAL PROPERTIES	SS DWARSKERSBOS UNIT 40	0.0067	740 000	-
BENDOR	BENDOR EXT 051	00003154	00000	00041	0000	-		RESIDENTIAL PROPERTIES	SS DWARSKERSBOS UNIT 41	0.0067	740 000	-
BENDOR	BENDOR EXT 051	00003154	00000	00042	0000	-		RESIDENTIAL PROPERTIES	SS DWARSKERSBOS UNIT 42	0.0068	750 000	-
BENDOR	BENDOR EXT 051	00003154	00000	00043	0000	-		RESIDENTIAL PROPERTIES	SS DWARSKERSBOS UNIT 43	0.0067	740 000	-
BENDOR	BENDOR EXT 051	00003154	00000	00044	0000	-		RESIDENTIAL PROPERTIES	SS DWARSKERSBOS UNIT 44	0.0067	740 000	-
BENDOR	BENDOR EXT 051	00003154	00000	00045	0000	-		RESIDENTIAL PROPERTIES	SS DWARSKERSBOS UNIT 45	0.0067	740 000	-
BENDOR	BENDOR EXT 051	00003154	00000	00046	0000	-		RESIDENTIAL PROPERTIES	SS DWARSKERSBOS UNIT 46	0.0067	740 000	-
BENDOR	BENDOR EXT 051	00003154	00000	00047	0000	-		RESIDENTIAL PROPERTIES	SS DWARSKERSBOS UNIT 47	0.0067	740 000	-
BENDOR	BENDOR EXT 051	00003154	00000	00048	0000	-		RESIDENTIAL PROPERTIES	SS DWARSKERSBOS UNIT 48	0.0067	740 000	-
BENDOR	BENDOR EXT 051	00003154	00000	00049	0000	-		RESIDENTIAL PROPERTIES	SS DWARSKERSBOS UNIT 49	0.0067	740 000	-
BENDOR	BENDOR EXT 051	00003154	00000	00050	0000	-		RESIDENTIAL PROPERTIES	SS DWARSKERSBOS UNIT 50	0.0067	740 000	-
BENDOR	BENDOR EXT 051	00003154	00000	00051	0000	-		RESIDENTIAL PROPERTIES	SS DWARSKERSBOS UNIT 51	0.0067	740 000	-
BENDOR	BENDOR EXT 051	00003154	00000	00052	0000	-		RESIDENTIAL PROPERTIES	SS DWARSKERSBOS UNIT 52	0.0067	740 000	-
BENDOR	BENDOR EXT 051	00003154	00000	00053	0000	-		RESIDENTIAL PROPERTIES	SS DWARSKERSBOS UNIT 53	0.0067	740 000	-
BENDOR	BENDOR EXT 051	00003154	00000	00054	0000	-		RESIDENTIAL PROPERTIES	SS DWARSKERSBOS UNIT 54	0.0039	430 000	-
BENDOR	BENDOR	00003155	00000	00000	0000	-		RESIDENTIAL PROPERTIES	BENDOR DRIVE 137	0.1953	0	-
BENDOR	BENDOR	00003155	00000	00001	0000	-		PRIVATE OPEN SPACE	SS PALMBEACH UNIT 1	0.0191	1 810 000	-
BENDOR	BENDOR	00003155	00000	00002	0000	-		RESIDENTIAL PROPERTIES	SS PALMBEACH UNIT 2	0.0192	1 820 000	-
BENDOR	BENDOR	00003155	00000	00003	0000	-		RESIDENTIAL PROPERTIES	SS PALMBEACH UNIT 3	0.0191	1 810 000	-
BENDOR	BENDOR	00003155	00000	00004	0000	-		RESIDENTIAL PROPERTIES	SS PALMBEACH UNIT 4	0.0193	1 830 000	-
BENDOR	BENDOR	00003155	00001	00000	0000	-		RESIDENTIAL PROPERTIES	BENDOR DRIVE 143	0.4343	0	-

Registered or other description of the property							Full Names of Owner(s)	Category determined in terms of Section 8 of the Act	Physical address of the property	Extent of the property (HA)	Market value of the property	Remarks
Town Allotment	Suburb	Erf Nr	Portion	Unit	Section							
BENDOR	BENDOR	00003155	00001	00001	0000	-		RESIDENTIAL PROPERTIES	SS PALMSPRINGS UNIT 1	0.0190	1 810 000	-
BENDOR	BENDOR	00003155	00001	00002	0000	-		RESIDENTIAL PROPERTIES	SS PALMSPRINGS UNIT 2	0.0191	1 810 000	-
BENDOR	BENDOR	00003155	00001	00003	0000	-		RESIDENTIAL PROPERTIES	SS PALMSPRINGS UNIT 3	0.0191	1 810 000	-
BENDOR	BENDOR	00003155	00001	00004	0000	-		RESIDENTIAL PROPERTIES	SS PALMSPRINGS UNIT 4	0.0190	1 810 000	-
BENDOR	BENDOR	00003155	00001	00005	0000	-		RESIDENTIAL PROPERTIES	SS PALMSPRINGS UNIT 5	0.0191	1 810 000	-
BENDOR	BENDOR	00003155	00001	00006	0000	-		RESIDENTIAL PROPERTIES	SS PALMSPRINGS UNIT 6	0.0190	1 810 000	-
BENDOR	BENDOR	00003155	00001	00007	0000	-		RESIDENTIAL PROPERTIES	SS PALMSPRINGS UNIT 7	0.0190	1 810 000	-
BENDOR	BENDOR	00003155	00001	00008	0000	-		RESIDENTIAL PROPERTIES	SS PALMSPRINGS UNIT 8	0.0190	1 810 000	-
BENDOR	BENDOR	00003155	00001	00009	0000	-		RESIDENTIAL PROPERTIES	SS PALMSPRINGS UNIT 9	0.0191	1 810 000	-
BENDOR	BENDOR	00003155	00002	00000	0000	-		RESIDENTIAL PROPERTIES	BENDOR AVENUE 139	0.2388	0	-
BENDOR	BENDOR	00003155	00002	00001	0000	-		RESIDENTIAL PROPERTIES	SS TRANQUILLITY UNIT 1	0.0211	2 000 000	-
BENDOR	BENDOR	00003155	00002	00002	0000	-		RESIDENTIAL PROPERTIES	SS TRANQUILLITY UNIT 2	0.0196	1 860 000	-
BENDOR	BENDOR	00003155	00002	00003	0000	-		RESIDENTIAL PROPERTIES	SS TRANQUILLITY UNIT 3	0.0192	1 820 000	-
BENDOR	BENDOR	00003155	00002	00004	0000	-		RESIDENTIAL PROPERTIES	SS TRANQUILLITY UNIT 4	0.0192	1 820 000	-
BENDOR	BENDOR EXT 045	00003156	00000	00000	0000	-		RESIDENTIAL PROPERTIES	OUTSPANRYLAAN 146	1.9831	0	-
BENDOR	BENDOR EXT 045	00003156	00000	00001	0000	-		RESIDENTIAL PROPERTIES	SS MANRU PARK UNIT 1	0.0106	1 170 000	-
BENDOR	BENDOR EXT 045	00003156	00000	00002	0000	-		RESIDENTIAL PROPERTIES	SS MANRU PARK UNIT 2	0.0087	960 000	-
BENDOR	BENDOR EXT 045	00003156	00000	00003	0000	-		RESIDENTIAL PROPERTIES	SS MANRU PARK UNIT 3	0.0086	950 000	-
BENDOR	BENDOR EXT 045	00003156	00000	00004	0000	-		RESIDENTIAL PROPERTIES	SS MANRU PARK UNIT 4	0.0086	950 000	-
BENDOR	BENDOR EXT 045	00003156	00000	00005	0000	-		RESIDENTIAL PROPERTIES	SS MANRU PARK UNIT 5	0.0087	960 000	-
BENDOR	BENDOR EXT 045	00003156	00000	00006	0000	-		RESIDENTIAL PROPERTIES	SS MANRU PARK UNIT 6	0.0105	1 160 000	-
BENDOR	BENDOR EXT 045	00003156	00000	00007	0000	-		RESIDENTIAL PROPERTIES	SS MANRU PARK UNIT 7	0.0086	950 000	-
BENDOR	BENDOR EXT 045	00003156	00000	00008	0000	-		RESIDENTIAL PROPERTIES	SS MANRU PARK UNIT 8	0.0086	950 000	-
BENDOR	BENDOR EXT 045	00003156	00000	00009	0000	-		RESIDENTIAL PROPERTIES	SS MANRU PARK UNIT 9	0.0085	940 000	-
BENDOR	BENDOR EXT 045	00003156	00000	00010	0000	-		RESIDENTIAL PROPERTIES	SS MANRU PARK UNIT 10	0.0105	1 160 000	-
BENDOR	BENDOR EXT 045	00003156	00000	00011	0000	-		RESIDENTIAL PROPERTIES	SS MANRU PARK UNIT 11	0.0105	1 160 000	-
BENDOR	BENDOR EXT 045	00003156	00000	00012	0000	-		RESIDENTIAL PROPERTIES	SS MANRU PARK UNIT 12	0.0086	950 000	-
BENDOR	BENDOR EXT 045	00003156	00000	00013	0000	-		RESIDENTIAL PROPERTIES	SS MANRU PARK UNIT 13	0.0105	1 160 000	-
BENDOR	BENDOR EXT 045	00003156	00000	00014	0000	-		RESIDENTIAL PROPERTIES	SS MANRU PARK UNIT 14	0.0105	1 160 000	-
BENDOR	BENDOR EXT 045	00003156	00000	00015	0000	-		RESIDENTIAL PROPERTIES	SS MANRU PARK UNIT 15	0.0087	960 000	-
BENDOR	BENDOR EXT 045	00003156	00000	00016	0000	-		RESIDENTIAL PROPERTIES	SS MANRU PARK UNIT 16	0.0087	960 000	-
BENDOR	BENDOR EXT 045	00003156	00000	00017	0000	-		RESIDENTIAL PROPERTIES	SS MANRU PARK UNIT 17	0.0105	1 160 000	-
BENDOR	BENDOR EXT 045	00003156	00000	00018	0000	-		RESIDENTIAL PROPERTIES	SS MANRU PARK UNIT 18	0.0105	1 160 000	-
BENDOR	BENDOR EXT 045	00003156	00000	00019	0000	-		RESIDENTIAL PROPERTIES	SS MANRU PARK UNIT 19	0.0107	1 180 000	-
BENDOR	BENDOR EXT 045	00003156	00000	00020	0000	-		RESIDENTIAL PROPERTIES	SS MANRU PARK UNIT 20	0.0107	1 180 000	-
BENDOR	BENDOR EXT 045	00003156	00000	00021	0000	-		RESIDENTIAL PROPERTIES	SS MANRU PARK UNIT 21	0.0105	1 160 000	-

Registered or other description of the property							Full Names of Owner(s)	Category determined in terms of Section 8 of the Act	Physical address of the property	Extent of the property (HA)	Market value of the property	Remarks
Town Allotment	Suburb	Erf Nr	Portion	Unit	Section							
BENDOR	BENDOR EXT 045	00003156	00000	00022	0000	-		RESIDENTIAL PROPERTIES	SS MANRU PARK UNIT 22	0.0105	1 160 000	-
BENDOR	BENDOR EXT 045	00003156	00000	00023	0000	-		RESIDENTIAL PROPERTIES	SS MANRU PARK UNIT 23	0.0087	960 000	-
BENDOR	BENDOR EXT 045	00003156	00000	00024	0000	-		RESIDENTIAL PROPERTIES	SS MANRU PARK UNIT 24	0.0087	960 000	-
BENDOR	BENDOR EXT 045	00003156	00000	00025	0000	-		RESIDENTIAL PROPERTIES	SS MANRU PARK UNIT 25	0.0088	970 000	-
BENDOR	BENDOR EXT 045	00003156	00000	00026	0000	-		RESIDENTIAL PROPERTIES	SS MANRU PARK UNIT 26	0.0088	970 000	-
BENDOR	BENDOR EXT 045	00003156	00000	00027	0000	-		RESIDENTIAL PROPERTIES	SS MANRU PARK UNIT 27	0.0087	960 000	-
BENDOR	BENDOR EXT 045	00003156	00000	00028	0000	-		RESIDENTIAL PROPERTIES	SS MANRU PARK UNIT 28	0.0088	970 000	-
BENDOR	BENDOR EXT 045	00003156	00000	00029	0000	-		RESIDENTIAL PROPERTIES	SS MANRU PARK UNIT 29	0.0106	1 170 000	-
BENDOR	BENDOR EXT 045	00003156	00000	00030	0000	-		RESIDENTIAL PROPERTIES	SS MANRU PARK UNIT 30	0.0088	970 000	-
BENDOR	BENDOR EXT 045	00003156	00000	00031	0000	-		RESIDENTIAL PROPERTIES	SS MANRU PARK UNIT 31	0.0105	1 160 000	-
BENDOR	BENDOR EXT 045	00003156	00000	00032	0000	-		RESIDENTIAL PROPERTIES	SS MANRU PARK UNIT 32	0.0105	1 160 000	-
BENDOR	BENDOR EXT 045	00003156	00000	00033	0000	-		RESIDENTIAL PROPERTIES	SS MANRU PARK UNIT 33	0.0106	1 170 000	-
BENDOR	BENDOR EXT 045	00003156	00000	00034	0000	-		RESIDENTIAL PROPERTIES	SS MANRU PARK UNIT 34	0.0106	1 170 000	-
BENDOR	BENDOR EXT 045	00003156	00000	00035	0000	-		RESIDENTIAL PROPERTIES	SS MANRU PARK UNIT 35	0.0086	950 000	-
BENDOR	BENDOR EXT 045	00003156	00000	00036	0000	-		RESIDENTIAL PROPERTIES	SS MANRU PARK UNIT 36	0.0105	1 160 000	-
BENDOR	BENDOR EXT 045	00003156	00000	00037	0000	-		RESIDENTIAL PROPERTIES	SS MANRU PARK UNIT 37	0.0106	1 170 000	-
BENDOR	BENDOR EXT 045	00003156	00000	00038	0000	-		RESIDENTIAL PROPERTIES	SS MANRU PARK UNIT 38	0.0108	1 190 000	-
BENDOR	BENDOR EXT 045	00003156	00000	00039	0000	-		RESIDENTIAL PROPERTIES	SS MANRU PARK UNIT 39	0.0091	1 000 000	-
BENDOR	BENDOR EXT 045	00003156	00000	00040	0000	-		RESIDENTIAL PROPERTIES	SS MANRU PARK UNIT 40	0.0106	1 170 000	-
BENDOR	BENDOR EXT 045	00003156	00000	00041	0000	-		RESIDENTIAL PROPERTIES	SS MANRU PARK UNIT 41	0.0106	1 170 000	-
BENDOR	BENDOR EXT 045	00003156	00000	00042	0000	-		RESIDENTIAL PROPERTIES	SS MANRU PARK UNIT 42	0.0106	1 170 000	-
BENDOR	BENDOR EXT 045	00003156	00000	00043	0000	-		RESIDENTIAL PROPERTIES	SS MANRU PARK UNIT 43	0.0085	940 000	-
BENDOR	BENDOR EXT 045	00003156	00000	00044	0000	-		RESIDENTIAL PROPERTIES	SS MANRU PARK UNIT 44	0.0102	1 120 000	-
BENDOR	BENDOR EXT 045	00003156	00000	00045	0000	-		RESIDENTIAL PROPERTIES	SS MANRU PARK UNIT 45	0.0105	1 160 000	-
BENDOR	BENDOR EXT 045	00003156	00000	00046	0000	-		RESIDENTIAL PROPERTIES	SS MANRU PARK UNIT 46	0.0104	1 140 000	-
BENDOR	BENDOR EXT 045	00003156	00000	00047	0000	-		RESIDENTIAL PROPERTIES	SS MANRU PARK UNIT 47	0.0113	1 240 000	-
BENDOR	BENDOR EXT 045	00003156	00000	00048	0000	-		RESIDENTIAL PROPERTIES	SS MANRU PARK UNIT 48	0.0087	960 000	-
BENDOR	BENDOR EXT 045	00003156	00000	00049	0000	-		RESIDENTIAL PROPERTIES	SS MANRU PARK UNIT 49	0.0109	1 200 000	-
BENDOR	BENDOR EXT 045	00003156	00000	00050	0000	-		RESIDENTIAL PROPERTIES	SS MANRU PARK UNIT 50	0.0105	1 160 000	-
BENDOR	BENDOR EXT 045	00003156	00000	00051	0000	-		RESIDENTIAL PROPERTIES	SS MANRU PARK UNIT 51	0.0105	1 160 000	-
BENDOR	BENDOR EXT 045	00003156	00000	00052	0000	-		RESIDENTIAL PROPERTIES	SS MANRU PARK UNIT 52	0.0105	1 160 000	-
BENDOR	BENDOR EXT 045	00003156	00000	00053	0000	-		RESIDENTIAL PROPERTIES	SS MANRU PARK UNIT 53	0.0091	1 000 000	-
BENDOR	BENDOR EXT 045	00003156	00000	00054	0000	-		RESIDENTIAL PROPERTIES	SS MANRU PARK UNIT 54	0.0105	1 160 000	-
BENDOR	BENDOR EXT 045	00003156	00000	00055	0000	-		RESIDENTIAL PROPERTIES	SS MANRU PARK UNIT 55	0.0105	1 160 000	-
BENDOR	BENDOR EXT 045	00003156	00000	00056	0000	-		RESIDENTIAL PROPERTIES	SS MANRU PARK UNIT 56	0.0094	1 030 000	-
BENDOR	BENDOR EXT 045	00003156	00000	00057	0000	-		RESIDENTIAL PROPERTIES	SS MANRU PARK UNIT 57	0.0107	1 180 000	-

Registered or other description of the property							Full Names of Owner(s)	Category determined in terms of Section 8 of the Act	Physical address of the property	Extent of the property (HA)	Market value of the property	Remarks
Town Allotment	Suburb	Erf Nr	Portion	Unit	Section							
BENDOR	BENDOR EXT 045	00003156	00000	00058	0000	-		RESIDENTIAL PROPERTIES	SS MANRU PARK UNIT 58	0.0105	1 160 000	-
BENDOR	BENDOR EXT 045	00003156	00000	00059	0000	-		RESIDENTIAL PROPERTIES	SS MANRU PARK UNIT 59	0.0093	1 020 000	-
BENDOR	BENDOR EXT 045	00003156	00000	00060	0000	-		RESIDENTIAL PROPERTIES	SS MANRU PARK UNIT 60	0.0085	940 000	-
BENDOR	BENDOR EXT 018	00003158	00000	00000	0000	-		RESIDENTIAL PROPERTIES	CONISTON CLOSE 17	0.0655	1 210 000	-
BENDOR	BENDOR EXT 052	00003160	00000	00000	0000	-		RESIDENTIAL PROPERTIES	TANGERINESTRAAT 32	1.0178	0	-
BENDOR	BENDOR EXT 052	00003160	00000	00001	0000	-		RESIDENTIAL PROPERTIES	SS SOVERBY UNIT 1	0.0056	750 000	-
BENDOR	BENDOR EXT 052	00003160	00000	00002	0000	-		RESIDENTIAL PROPERTIES	SS SOVERBY UNIT 2	0.0056	750 000	-
BENDOR	BENDOR EXT 052	00003160	00000	00003	0000	-		RESIDENTIAL PROPERTIES	SS SOVERBY UNIT 3	0.0056	750 000	-
BENDOR	BENDOR EXT 052	00003160	00000	00004	0000	-		RESIDENTIAL PROPERTIES	SS SOVERBY UNIT 4	0.0056	750 000	-
BENDOR	BENDOR EXT 052	00003160	00000	00005	0000	-		RESIDENTIAL PROPERTIES	SS SOVERBY UNIT 5	0.0057	760 000	-
BENDOR	BENDOR EXT 052	00003160	00000	00006	0000	-		RESIDENTIAL PROPERTIES	SS SOVERBY UNIT 6	0.0056	750 000	-
BENDOR	BENDOR EXT 052	00003160	00000	00007	0000	-		RESIDENTIAL PROPERTIES	SS SOVERBY UNIT 7	0.0058	760 000	-
BENDOR	BENDOR EXT 052	00003160	00000	00008	0000	-		RESIDENTIAL PROPERTIES	SS SOVERBY UNIT 8	0.0058	760 000	-
BENDOR	BENDOR EXT 052	00003160	00000	00008	0030	-		RESIDENTIAL PROPERTIES	SS SOVERBY UNIT 8	0.0058	760 000	-
BENDOR	BENDOR EXT 052	00003160	00000	00009	0000	-		RESIDENTIAL PROPERTIES	SS SOVERBY UNIT 9	0.0056	750 000	-
BENDOR	BENDOR EXT 052	00003160	00000	00010	0000	-		RESIDENTIAL PROPERTIES	SS SOVERBY UNIT 10	0.0056	750 000	-
BENDOR	BENDOR EXT 052	00003160	00000	00011	0000	-		RESIDENTIAL PROPERTIES	SS SOVERBY UNIT 11	0.0056	750 000	-
BENDOR	BENDOR EXT 052	00003160	00000	00012	0000	-		RESIDENTIAL PROPERTIES	SS SOVERBY UNIT 12	0.0056	750 000	-
BENDOR	BENDOR EXT 052	00003160	00000	00013	0000	-		RESIDENTIAL PROPERTIES	SS SOVERBY UNIT 13	0.0056	750 000	-
BENDOR	BENDOR EXT 052	00003160	00000	00014	0000	-		RESIDENTIAL PROPERTIES	SS SOVERBY UNIT 14	0.0056	750 000	-
BENDOR	BENDOR EXT 052	00003160	00000	00015	0000	-		RESIDENTIAL PROPERTIES	SS SOVERBY UNIT 15	0.0056	750 000	-
BENDOR	BENDOR EXT 052	00003160	00000	00016	0000	-		RESIDENTIAL PROPERTIES	SS SOVERBY UNIT 16	0.0056	750 000	-
BENDOR	BENDOR EXT 052	00003160	00000	00017	0000	-		RESIDENTIAL PROPERTIES	SS SOVERBY UNIT 17	0.0056	750 000	-
BENDOR	BENDOR EXT 052	00003160	00000	00018	0000	-		RESIDENTIAL PROPERTIES	SS SOVERBY UNIT 18	0.0056	750 000	-
BENDOR	BENDOR EXT 052	00003160	00000	00019	0000	-		RESIDENTIAL PROPERTIES	SS SOVERBY UNIT 19	0.0056	750 000	-
BENDOR	BENDOR EXT 052	00003160	00000	00020	0000	-		RESIDENTIAL PROPERTIES	SS SOVERBY UNIT 20	0.0055	750 000	-
BENDOR	BENDOR EXT 052	00003160	00000	00021	0000	-		RESIDENTIAL PROPERTIES	SS SOVERBY UNIT 21	0.0056	750 000	-
BENDOR	BENDOR EXT 052	00003160	00000	00022	0000	-		RESIDENTIAL PROPERTIES	SS SOVERBY UNIT 22	0.0056	750 000	-
BENDOR	BENDOR EXT 052	00003160	00000	00023	0000	-		RESIDENTIAL PROPERTIES	SS SOVERBY UNIT 23	0.0056	750 000	-
BENDOR	BENDOR EXT 052	00003160	00000	00024	0000	-		RESIDENTIAL PROPERTIES	SS SOVERBY UNIT 24	0.0056	750 000	-
BENDOR	BENDOR EXT 052	00003160	00000	00025	0000	-		RESIDENTIAL PROPERTIES	SS SOVERBY UNIT 25	0.0056	750 000	-
BENDOR	BENDOR EXT 052	00003160	00000	00026	0000	-		RESIDENTIAL PROPERTIES	SS SOVERBY UNIT 26	0.0056	750 000	-
BENDOR	BENDOR EXT 052	00003160	00000	00027	0000	-		RESIDENTIAL PROPERTIES	SS SOVERBY UNIT 27	0.0056	750 000	-
BENDOR	BENDOR EXT 052	00003160	00000	00028	0000	-		RESIDENTIAL PROPERTIES	SS SOVERBY UNIT 28	0.0056	750 000	-
BENDOR	BENDOR EXT 052	00003160	00000	00029	0000	-		RESIDENTIAL PROPERTIES	SS SOVERBY UNIT 29	0.0056	750 000	-
BENDOR	BENDOR EXT 052	00003160	00000	00030	0000	-		RESIDENTIAL PROPERTIES	SS SOVERBY UNIT 30	0.0056	750 000	-

Registered or other description of the property							Full Names of Owner(s)	Category determined in terms of Section 8 of the Act	Physical address of the property	Extent of the property (HA)	Market value of the property	Remarks
Town Allotment	Suburb	Erf Nr	Portion	Unit	Section							
BENDOR	BENDOR EXT 052	00003160	00000	00031	0000	-		RESIDENTIAL PROPERTIES	SS SOVERBY UNIT 31	0.0056	750 000	-
BENDOR	BENDOR EXT 052	00003160	00000	00032	0000	-		RESIDENTIAL PROPERTIES	SS SOVERBY UNIT 32	0.0056	750 000	-
BENDOR	BENDOR EXT 052	00003160	00000	00033	0000	-		RESIDENTIAL PROPERTIES	SS SOVERBY UNIT 33	0.0056	750 000	-
BENDOR	BENDOR EXT 052	00003160	00000	00034	0000	-		RESIDENTIAL PROPERTIES	SS SOVERBY UNIT 34	0.0056	750 000	-
BENDOR	BENDOR EXT 052	00003160	00000	00035	0000	-		RESIDENTIAL PROPERTIES	SS SOVERBY UNIT 35	0.0056	750 000	-
BENDOR	BENDOR EXT 052	00003160	00000	00036	0000	-		RESIDENTIAL PROPERTIES	SS SOVERBY UNIT 36	0.0056	750 000	-
BENDOR	BENDOR EXT 052	00003160	00000	00037	0000	-		RESIDENTIAL PROPERTIES	SS SOVERBY UNIT 37	0.0056	750 000	-
BENDOR	BENDOR EXT 052	00003160	00000	00038	0000	-		RESIDENTIAL PROPERTIES	SS SOVERBY UNIT 38	0.0056	750 000	-
BENDOR	BENDOR EXT 052	00003160	00000	00039	0000	-		RESIDENTIAL PROPERTIES	SS SOVERBY UNIT 39	0.0056	750 000	-
BENDOR	BENDOR EXT 052	00003160	00000	00040	0000	-		RESIDENTIAL PROPERTIES	SS SOVERBY UNIT 40	0.0056	750 000	-
BENDOR	BENDOR EXT 052	00003160	00000	00041	0000	-		RESIDENTIAL PROPERTIES	SS SOVERBY UNIT 41	0.0056	750 000	-
BENDOR	BENDOR EXT 052	00003160	00000	00042	0000	-		RESIDENTIAL PROPERTIES	SS SOVERBY UNIT 42	0.0056	750 000	-
BENDOR	BENDOR EXT 052	00003160	00000	00043	0000	-		RESIDENTIAL PROPERTIES	SS SOVERBY UNIT 43	0.0056	750 000	-
BENDOR	BENDOR EXT 052	00003160	00000	00044	0000	-		RESIDENTIAL PROPERTIES	SS SOVERBY UNIT 44	0.0056	750 000	-
BENDOR	BENDOR EXT 030	00003161	00000	00000	0000	-		BUSINESS AND COMMERCIAL PROPERTIES	PIERRE STREET 6	0.0814	7 000 000	-
BENDOR	BENDOR EXT 052	00003163	00000	00000	0000	-		RESIDENTIAL PROPERTIES	VALENCIASTRAAT 15	0.6686	0	-
BENDOR	BENDOR EXT 052	00003163	00000	00001	0000	-		RESIDENTIAL PROPERTIES	SS VELDDRIF UNIT 1	0.0039	640 000	-
BENDOR	BENDOR EXT 052	00003163	00000	00002	0000	-		RESIDENTIAL PROPERTIES	SS VELDDRIF UNIT 2	0.0039	640 000	-
BENDOR	BENDOR EXT 052	00003163	00000	00003	0000	-		RESIDENTIAL PROPERTIES	SS VELDDRIF UNIT 3	0.0039	640 000	-
BENDOR	BENDOR EXT 052	00003163	00000	00004	0000	-		RESIDENTIAL PROPERTIES	SS VELDDRIF UNIT 4	0.0039	640 000	-
BENDOR	BENDOR EXT 052	00003163	00000	00005	0000	-		RESIDENTIAL PROPERTIES	SS VELDDRIF UNIT 5	0.0039	640 000	-
BENDOR	BENDOR EXT 052	00003163	00000	00006	0000	-		RESIDENTIAL PROPERTIES	SS VELDDRIF UNIT 6	0.0039	640 000	-
BENDOR	BENDOR EXT 052	00003163	00000	00007	0000	-		RESIDENTIAL PROPERTIES	SS VELDDRIF UNIT 7	0.0039	640 000	-
BENDOR	BENDOR EXT 052	00003163	00000	00008	0000	-		RESIDENTIAL PROPERTIES	SS VELDDRIF UNIT 8	0.0039	640 000	-
BENDOR	BENDOR EXT 052	00003163	00000	00009	0000	-		RESIDENTIAL PROPERTIES	SS VELDDRIF UNIT 9	0.0039	640 000	-
BENDOR	BENDOR EXT 052	00003163	00000	00010	0000	-		RESIDENTIAL PROPERTIES	SS VELDDRIF UNIT 10	0.0039	640 000	-
BENDOR	BENDOR EXT 052	00003163	00000	00011	0000	-		RESIDENTIAL PROPERTIES	SS VELDDRIF UNIT 11	0.0039	640 000	-
BENDOR	BENDOR EXT 052	00003163	00000	00012	0000	-		RESIDENTIAL PROPERTIES	SS VELDDRIF UNIT 12	0.0039	640 000	-
BENDOR	BENDOR EXT 052	00003163	00000	00013	0000	-		RESIDENTIAL PROPERTIES	SS VELDDRIF UNIT 13	0.0039	640 000	-
BENDOR	BENDOR EXT 052	00003163	00000	00014	0000	-		RESIDENTIAL PROPERTIES	SS VELDDRIF UNIT 14	0.0039	640 000	-
BENDOR	BENDOR EXT 052	00003163	00000	00015	0000	-		RESIDENTIAL PROPERTIES	SS VELDDRIF UNIT 15	0.0039	640 000	-
BENDOR	BENDOR EXT 052	00003163	00000	00016	0000	-		RESIDENTIAL PROPERTIES	SS VELDDRIF UNIT 16	0.0039	640 000	-
BENDOR	BENDOR EXT 052	00003163	00000	00017	0000	-		RESIDENTIAL PROPERTIES	SS VELDDRIF UNIT 17	0.0039	640 000	-
BENDOR	BENDOR EXT 052	00003163	00000	00018	0000	-		RESIDENTIAL PROPERTIES	SS VELDDRIF UNIT 18	0.0039	640 000	-
BENDOR	BENDOR EXT 052	00003163	00000	00019	0000	-		RESIDENTIAL PROPERTIES	SS VELDDRIF UNIT 19	0.0039	640 000	-
BENDOR	BENDOR EXT 052	00003163	00000	00020	0000	-		RESIDENTIAL PROPERTIES	SS VELDDRIF UNIT 20	0.0039	640 000	-

Registered or other description of the property							Full Names of Owner(s)	Category determined in terms of Section 8 of the Act	Physical address of the property	Extent of the property (HA)	Market value of the property	Remarks
Town Allotment	Suburb	Erf Nr	Portion	Unit	Section							
BENDOR	BENDOR EXT 052	00003163	00000	00021	0000	-		RESIDENTIAL PROPERTIES	SS VELDDRIF UNIT 21	0.0039	640 000	-
BENDOR	BENDOR EXT 052	00003163	00000	00022	0000	-		RESIDENTIAL PROPERTIES	SS VELDDRIF UNIT 22	0.0039	640 000	-
BENDOR	BENDOR EXT 052	00003163	00000	00023	0000	-		RESIDENTIAL PROPERTIES	SS VELDDRIF UNIT 23	0.0039	640 000	-
BENDOR	BENDOR EXT 052	00003163	00000	00024	0000	-		RESIDENTIAL PROPERTIES	SS VELDDRIF UNIT 24	0.0039	640 000	-
BENDOR	BENDOR EXT 052	00003163	00000	00025	0000	-		RESIDENTIAL PROPERTIES	SS VELDDRIF UNIT 25	0.0039	640 000	-
BENDOR	BENDOR EXT 052	00003163	00000	00026	0000	-		RESIDENTIAL PROPERTIES	SS VELDDRIF UNIT 26	0.0039	640 000	-
BENDOR	BENDOR EXT 052	00003163	00000	00027	0000	-		RESIDENTIAL PROPERTIES	SS VELDDRIF UNIT 27	0.0039	640 000	-
BENDOR	BENDOR EXT 052	00003163	00000	00028	0000	-		RESIDENTIAL PROPERTIES	SS VELDDRIF UNIT 28	0.0039	640 000	-
BENDOR	BENDOR EXT 052	00003163	00000	00029	0000	-		RESIDENTIAL PROPERTIES	SS VELDDRIF UNIT 29	0.0039	640 000	-
BENDOR	BENDOR EXT 052	00003163	00000	00030	0000	-		RESIDENTIAL PROPERTIES	SS VELDDRIF UNIT 30	0.0039	640 000	-
BENDOR	BENDOR EXT 051	00003176	00000	00000	0000	-		RESIDENTIAL PROPERTIES	VALENCIASTRAAT 7	0.5597	0	-
BENDOR	BENDOR EXT 051	00003176	00000	00001	0000	-		RESIDENTIAL PROPERTIES	SS MONDIAL PARK UNIT 1	0.0108	1 190 000	-
BENDOR	BENDOR EXT 051	00003176	00000	00002	0000	-		RESIDENTIAL PROPERTIES	SS MONDIAL PARK UNIT 2	0.0108	1 190 000	-
BENDOR	BENDOR EXT 051	00003176	00000	00003	0000	-		RESIDENTIAL PROPERTIES	SS MONDIAL PARK UNIT 3	0.0162	1 430 000	-
BENDOR	BENDOR EXT 051	00003176	00000	00004	0000	-		RESIDENTIAL PROPERTIES	SS MONDIAL PARK UNIT 4	0.0146	1 280 000	-
BENDOR	BENDOR EXT 051	00003176	00000	00005	0000	-		RESIDENTIAL PROPERTIES	SS MONDIAL PARK UNIT 5	0.0143	1 260 000	-
BENDOR	BENDOR EXT 051	00003176	00000	00006	0000	-		RESIDENTIAL PROPERTIES	SS MONDIAL PARK UNIT 6	0.0163	1 430 000	-
BENDOR	BENDOR EXT 051	00003176	00000	00007	0000	-		RESIDENTIAL PROPERTIES	SS MONDIAL PARK UNIT 7	0.0162	1 430 000	-
BENDOR	BENDOR EXT 051	00003176	00000	00008	0000	-		RESIDENTIAL PROPERTIES	SS MONDIAL PARK UNIT 8	0.0162	1 430 000	-
BENDOR	BENDOR EXT 051	00003176	00000	00009	0000	-		RESIDENTIAL PROPERTIES	SS MONDIAL PARK UNIT 9	0.0144	1 270 000	-
BENDOR	BENDOR EXT 051	00003176	00000	00010	0000	-		RESIDENTIAL PROPERTIES	SS MONDIAL PARK UNIT 10	0.0162	1 430 000	-
BENDOR	BENDOR EXT 051	00003176	00000	00011	0000	-		RESIDENTIAL PROPERTIES	SS MONDIAL PARK UNIT 11	0.0163	1 430 000	-
BENDOR	BENDOR EXT 051	00003176	00000	00012	0000	-		RESIDENTIAL PROPERTIES	SS MONDIAL PARK UNIT 12	0.0144	1 270 000	-
BENDOR	BENDOR EXT 051	00003176	00000	00013	0000	-		RESIDENTIAL PROPERTIES	SS MONDIAL PARK UNIT 13	0.0095	1 050 000	-
BENDOR	BENDOR EXT 051	00003176	00000	00014	0000	-		RESIDENTIAL PROPERTIES	SS MONDIAL PARK UNIT 14	0.0094	1 030 000	-
BENDOR	BENDOR EXT 051	00003176	00000	00015	0000	-		RESIDENTIAL PROPERTIES	SS MONDIAL PARK UNIT 15	0.0094	1 030 000	-
BENDOR	BENDOR EXT 068	00003180	00000	00000	0000	-		BUSINESS AND COMMERCIAL PROPERTIES	OUTSPAN DRIVE 112	0.3461	9 250 000	-
BENDOR	BENDOR EXT 068	00003188	00000	00000	0000	-		BUSINESS AND COMMERCIAL PROPERTIES	DIMITRI CRESCENT 6	0.0450	7 110 000	-
BENDOR	BENDOR EXT 068	00003195	00000	00000	0000	-		BUSINESS AND COMMERCIAL PROPERTIES	DIMITRI CRESCENT 20	0.0432	1 700 000	-
BENDOR	BENDOR EXT 068	00003198	00000	00000	0000	-		BUSINESS AND COMMERCIAL PROPERTIES	DIMITRI CRESCENT 26	0.0456	7 320 000	-
BENDOR	BENDOR EXT 068	00003199	00000	00000	0000	-		BUSINESS AND COMMERCIAL PROPERTIES	DIMITRI CRESCENT 28	0.0487	7 320 000	-
BENDOR	BENDOR EXT 068	00003200	00000	00000	0000	-		BUSINESS AND COMMERCIAL PROPERTIES	DIMITRI CRESCENT 30	0.0483	5 230 000	-
BENDOR	BENDOR EXT 068	00003207	00000	00000	0000	-		BUSINESS AND COMMERCIAL PROPERTIES	DIMITRI CRESCENT 44	0.0432	0	VALUED WITH TOWNSHIP VALUATION (PTN 74 OF 686 LS)
BENDOR	BENDOR EXT 068	00003208	00000	00000	0000	-		BUSINESS AND COMMERCIAL PROPERTIES	DIMITRI CRESCENT 46	0.0431	0	VALUED WITH TOWNSHIP VALUATION (PTN 74 OF 686 LS)
BENDOR	BENDOR EXT 068	00003209	00000	00000	0000	-		BUSINESS AND COMMERCIAL PROPERTIES	DIMITRI CRESCENT 27	0.0443	0	VALUED WITH TOWNSHIP VALUATION (PTN 74 OF 686 LS)
BENDOR	BENDOR EXT 068	00003210	00000	00000	0000	-		BUSINESS AND COMMERCIAL PROPERTIES	DIMITRI CRESCENT 29	0.0432	0	VALUED WITH TOWNSHIP VALUATION (PTN 74 OF 686 LS)



CITY OF POLOKWANE

Valuation roll for the period 01 July 2024 - 30 June 2029



Registered or other description of the property							Full Names of Owner(s)	Category determined in terms of Section 8 of the Act	Physical address of the property	Extent of the property (HA)	Market value of the property	Remarks
Town Allotment	Suburb	Erf Nr	Portion	Unit	Section							
BENDOR	BENDOR EXT 068	00003214	00000	00000	0000	-		BUSINESS AND COMMERCIAL PROPERTIES	DIMITRI CRESCENT 7	0.0432	0	VALUED WITH TOWNSHIP VALUATION (PTN 74 OF 686 LS)
BENDOR	BENDOR EXT 068	00003215	00000	00000	0000	-		BUSINESS AND COMMERCIAL PROPERTIES	DIMITRI CRESCENT 9	0.0444	0	VALUED WITH TOWNSHIP VALUATION (PTN 74 OF 686 LS)
BENDOR	BENDOR EXT 030	00003216	00000	00000	0000	-		RESIDENTIAL PROPERTIES	MAUREEN CRESCENT 11	0.0371	1 560 000	-
BENDOR	BENDOR EXT 030	00003216	00001	00000	0000	-		RESIDENTIAL PROPERTIES	MAUREEN CRESCENT 9	0.0445	1 660 000	-
BENDOR	BENDOR EXT 030	00003216	00002	00000	0000	-		RESIDENTIAL PROPERTIES	MAUREEN CRESCENT 9A	0.0445	1 670 000	-
BENDOR	BENDOR EXT 030	00003217	00001	00000	0000	-		RESIDENTIAL PROPERTIES	MAUREEN CRESCENT 17	0.0400	930 000	-
BENDOR	BENDOR EXT 030	00003217	00002	00000	0000	-		RESIDENTIAL PROPERTIES	MAUREEN CRESCENT 15A	0.0400	1 650 000	-
BENDOR	BENDOR EXT 030	00003217	00003	00000	0000	-		RESIDENTIAL PROPERTIES	MAUREEN CRESCENT 15	0.0400	1 430 000	-
BENDOR	BENDOR EXT 030	00003217	00006	00000	0000	-		RESIDENTIAL PROPERTIES	MAUREEN CRESCENT 13A	0.0660	1 430 000	-
BENDOR	BENDOR EXT 021	00003218	00000	00000	0000	-		RESIDENTIAL PROPERTIES	WARDLE WAY 1	0.0429	890 000	-
BENDOR	BENDOR EXT 021	00003219	00000	00000	0000	-		RESIDENTIAL PROPERTIES	WARDLE WAY 3	0.0401	1 060 000	-
BENDOR	BENDOR EXT 021	00003220	00000	00000	0000	-		RESIDENTIAL PROPERTIES	WARDLE WAY 5	0.0458	1 430 000	-
BENDOR	BENDOR EXT 021	00003221	00000	00000	0000	-		RESIDENTIAL PROPERTIES	WARDLE WAY 7	0.0460	1 640 000	-
BENDOR	BENDOR EXT 021	00003222	00000	00000	0000	-		RESIDENTIAL PROPERTIES	WARDLE WAY 9	0.0486	1 490 000	-
BENDOR	BENDOR EXT 021	00003223	00000	00000	0000	-		RESIDENTIAL PROPERTIES	WARDLE WAY 11	0.0490	1 310 000	-
BENDOR	BENDOR EXT 021	00003224	00000	00000	0000	-		RESIDENTIAL PROPERTIES	WARDLE WAY 13	0.0490	1 630 000	-
BENDOR	BENDOR EXT 021	00003225	00000	00000	0000	-		RESIDENTIAL PROPERTIES	WARDLE WAY 15	0.0490	1 000 000	-
BENDOR	BENDOR EXT 021	00003226	00000	00000	0000	-		RESIDENTIAL PROPERTIES	WARDLE WAY 17	0.0490	1 040 000	-
BENDOR	BENDOR EXT 021	00003227	00000	00000	0000	-		RESIDENTIAL PROPERTIES	WARDLE WAY 19	0.0504	1 660 000	-
BENDOR	BENDOR EXT 021	00003228	00000	00000	0000	-		RESIDENTIAL PROPERTIES	WARDLE WAY 21	0.0406	1 290 000	-
BENDOR	BENDOR EXT 021	00003229	00000	00000	0000	-		RESIDENTIAL PROPERTIES	WARDLE WAY 23	0.0308	900 000	-
BENDOR	BENDOR EXT 021	00003230	00000	00000	0000	-		RESIDENTIAL PROPERTIES	WARDLE WAY 25	0.0313	1 250 000	-
BENDOR	BENDOR EXT 021	00003231	00000	00000	0000	-		RESIDENTIAL PROPERTIES	WARDLE WAY 27	0.0480	1 550 000	-
BENDOR	BENDOR EXT 021	00003232	00000	00000	0000	-		RESIDENTIAL PROPERTIES	WARDLE WAY 28	0.0489	1 380 000	-
BENDOR	BENDOR EXT 021	00003233	00000	00000	0000	-		RESIDENTIAL PROPERTIES	WARDLE WAY 26	0.0300	1 390 000	-
BENDOR	BENDOR EXT 021	00003234	00000	00000	0000	-		RESIDENTIAL PROPERTIES	WARDLE WAY 24	0.0300	920 000	-
BENDOR	BENDOR EXT 021	00003235	00000	00000	0000	-		RESIDENTIAL PROPERTIES	WARDLE WAY 22	0.0325	760 000	-
BENDOR	BENDOR EXT 021	00003236	00000	00000	0000	-		RESIDENTIAL PROPERTIES	WARDLE WAY 20	0.0325	1 000 000	-
BENDOR	BENDOR EXT 021	00003237	00000	00000	0000	-		RESIDENTIAL PROPERTIES	WARDLE WAY 18	0.0325	1 040 000	-
BENDOR	BENDOR EXT 021	00003238	00000	00000	0000	-		RESIDENTIAL PROPERTIES	WARDLE WAY 16	0.0325	980 000	-
BENDOR	BENDOR EXT 021	00003239	00000	00000	0000	-		RESIDENTIAL PROPERTIES	WARDLE WAY 14	0.0325	940 000	-
BENDOR	BENDOR EXT 021	00003240	00000	00000	0000	-		RESIDENTIAL PROPERTIES	WARDLE WAY 12	0.0325	1 520 000	-
BENDOR	BENDOR EXT 021	00003241	00000	00000	0000	-		RESIDENTIAL PROPERTIES	WARDLE WAY 10	0.0330	940 000	-
BENDOR	BENDOR EXT 021	00003242	00000	00000	0000	-		RESIDENTIAL PROPERTIES	WARDLE WAY 8	0.0355	1 690 000	-
BENDOR	BENDOR EXT 021	00003243	00000	00000	0000	-		RESIDENTIAL PROPERTIES	WARDLE WAY 6	0.0382	1 510 000	-
BENDOR	BENDOR EXT 021	00003244	00000	00000	0000	-		RESIDENTIAL PROPERTIES	WARDLE WAY 4	0.0390	1 490 000	-

Registered or other description of the property							Full Names of Owner(s)	Category determined in terms of Section 8 of the Act	Physical address of the property	Extent of the property (HA)	Market value of the property	Remarks
Town Allotment	Suburb	Erf Nr	Portion	Unit	Section							
BENDOR	BENDOR EXT 021	00003245	00000	00000	0000	-		RESIDENTIAL PROPERTIES	WARDLE WAY 2	0.0392	1 420 000	-
BENDOR	BENDOR EXT 021	00003246	00000	00000	0000	-		RESIDENTIAL PROPERTIES	GENL DE LA REY STREET 183	0.0350	1 460 000	-
BENDOR	BENDOR EXT 021	00003247	00000	00000	0000	-		RESIDENTIAL PROPERTIES	GENL DE LA REY STREET 181	0.0375	1 140 000	-
BENDOR	BENDOR EXT 021	00003248	00000	00000	0000	-		RESIDENTIAL PROPERTIES	GENL DE LA REY STREET 179	0.0368	1 480 000	-
BENDOR	BENDOR EXT 021	00003249	00000	00000	0000	-		RESIDENTIAL PROPERTIES	GENL DE LA REY STREET 177	0.0371	1 370 000	-
BENDOR	BENDOR EXT 021	00003250	00000	00000	0000	-		RESIDENTIAL PROPERTIES	GENL DE LA REY STREET 175	0.0368	1 360 000	-
BENDOR	BENDOR EXT 021	00003251	00000	00000	0000	-		RESIDENTIAL PROPERTIES	HILLARY DRIVE 141	0.0384	1 000 000	-
BENDOR	BENDOR EXT 021	00003252	00000	00000	0000	-		RESIDENTIAL PROPERTIES	HILLARY DRIVE 143	0.0358	1 140 000	-
BENDOR	BENDOR EXT 021	00003253	00000	00000	0000	-		RESIDENTIAL PROPERTIES	CHAPMAN CLOSE 1	0.0345	1 390 000	-
BENDOR	BENDOR EXT 021	00003254	00000	00000	0000	-		RESIDENTIAL PROPERTIES	CHAPMAN CLOSE 3	0.0405	1 170 000	-
BENDOR	BENDOR EXT 021	00003255	00000	00000	0000	-		RESIDENTIAL PROPERTIES	CHAPMAN CLOSE 5	0.0349	610 000	-
BENDOR	BENDOR EXT 021	00003256	00000	00000	0000	-		RESIDENTIAL PROPERTIES	CHAPMAN CLOSE 7	0.0325	1 060 000	-
BENDOR	BENDOR EXT 021	00003257	00000	00000	0000	-		RESIDENTIAL PROPERTIES	CHAPMAN CLOSE 9	0.0325	1 430 000	-
BENDOR	BENDOR EXT 021	00003258	00000	00000	0000	-		RESIDENTIAL PROPERTIES	CHAPMAN CLOSE 11	0.0338	1 050 000	-
BENDOR	BENDOR EXT 021	00003259	00000	00000	0000	-		RESIDENTIAL PROPERTIES	CHAPMAN CLOSE 15	0.0327	170 000	-
BENDOR	BENDOR EXT 021	00003260	00000	00000	0000	-		RESIDENTIAL PROPERTIES	CHAPMAN CLOSE 17	0.0410	810 000	-
BENDOR	BENDOR EXT 021	00003261	00000	00000	0000	-		RESIDENTIAL PROPERTIES	CHAPMAN CLOSE 19	0.0449	1 120 000	-
BENDOR	BENDOR EXT 021	00003262	00000	00000	0000	-		RESIDENTIAL PROPERTIES	CHAPMAN CLOSE 14	0.0278	1 070 000	-
BENDOR	BENDOR EXT 021	00003263	00000	00000	0000	-		RESIDENTIAL PROPERTIES	CHAPMAN CLOSE 12	0.0389	1 520 000	-
BENDOR	BENDOR EXT 021	00003264	00000	00000	0000	-		RESIDENTIAL PROPERTIES	CHAPMAN CLOSE 10	0.0469	1 470 000	-
BENDOR	BENDOR EXT 021	00003265	00000	00000	0000	-		RESIDENTIAL PROPERTIES	CHAPMAN CLOSE 8	0.0360	1 540 000	-
BENDOR	BENDOR EXT 021	00003266	00000	00000	0000	-		RESIDENTIAL PROPERTIES	CHAPMAN CLOSE 6	0.0360	1 440 000	-
BENDOR	BENDOR EXT 021	00003267	00000	00000	0000	-		RESIDENTIAL PROPERTIES	CHAPMAN CLOSE 2	0.0350	1 180 000	-
BENDOR	BENDOR EXT 030	00003268	00000	00000	0000	-		RESIDENTIAL PROPERTIES	MAUREEN CRESCENT 13	0.0379	1 650 000	-
BENDOR	BENDOR EXT 017	00003270	00000	00000	0000	-		RESIDENTIAL PROPERTIES	MUNNIK AVENUE 636	0.0903	590 000	-
BENDOR	BENDOR EXT 017	00003271	00000	00000	0000	-		RESIDENTIAL PROPERTIES	MUNNIK AVENUE 634	0.1001	2 150 000	-
BENDOR	BENDOR EXT 010	00003272	00000	00000	0000	-		RESIDENTIAL PROPERTIES	ELIZABETH STREET 1	0.1280	3 980 000	-
BENDOR	BENDOR EXT 070	00003273	00000	00000	0000	-		RESIDENTIAL PROPERTIES	OUTSPAN RYLAAN 162	0.9229	0	-
BENDOR	BENDOR EXT 070	00003273	00000	00001	0000	-		RESIDENTIAL PROPERTIES	SS EMMANUEL PARK UNIT 1	0.0097	1 120 000	-
BENDOR	BENDOR EXT 070	00003273	00000	00002	0000	-		RESIDENTIAL PROPERTIES	SS EMMANUEL PARK UNIT 2	0.0117	1 350 000	-
BENDOR	BENDOR EXT 070	00003273	00000	00003	0000	-		RESIDENTIAL PROPERTIES	SS EMMANUEL PARK UNIT 3	0.0096	1 100 000	-
BENDOR	BENDOR EXT 070	00003273	00000	00004	0000	-		RESIDENTIAL PROPERTIES	SS EMMANUEL PARK UNIT 4	0.0097	1 120 000	-
BENDOR	BENDOR EXT 070	00003273	00000	00005	0000	-		RESIDENTIAL PROPERTIES	SS EMMANUEL PARK UNIT 5	0.0096	1 100 000	-
BENDOR	BENDOR EXT 070	00003273	00000	00006	0000	-		RESIDENTIAL PROPERTIES	SS EMMANUEL PARK UNIT 6	0.0097	1 120 000	-
BENDOR	BENDOR EXT 070	00003273	00000	00007	0000	-		RESIDENTIAL PROPERTIES	SS EMMANUEL PARK UNIT 7	0.0096	1 100 000	-
BENDOR	BENDOR EXT 070	00003273	00000	00008	0000	-		RESIDENTIAL PROPERTIES	SS EMMANUEL PARK UNIT 8	0.0096	1 100 000	-

Registered or other description of the property							Full Names of Owner(s)	Category determined in terms of Section 8 of the Act	Physical address of the property	Extent of the property (HA)	Market value of the property	Remarks
Town Allotment	Suburb	Erf Nr	Portion	Unit	Section							
BENDOR	BENDOR EXT 070	00003273	00000	00009	0000	-		RESIDENTIAL PROPERTIES	SS EMMANUEL PARK UNIT 9	0.0096	1 100 000	-
BENDOR	BENDOR EXT 070	00003273	00000	00010	0000	-		RESIDENTIAL PROPERTIES	SS EMMANUEL PARK UNIT 10	0.0096	1 100 000	-
BENDOR	BENDOR EXT 070	00003273	00000	00011	0000	-		RESIDENTIAL PROPERTIES	SS EMMANUEL PARK UNIT 11	0.0096	1 100 000	-
BENDOR	BENDOR EXT 070	00003273	00000	00012	0000	-		RESIDENTIAL PROPERTIES	SS EMMANUEL PARK UNIT 12	0.0096	1 100 000	-
BENDOR	BENDOR EXT 070	00003273	00000	00013	0000	-		RESIDENTIAL PROPERTIES	SS EMMANUEL PARK UNIT 13	0.0097	1 120 000	-
BENDOR	BENDOR EXT 070	00003273	00000	00014	0000	-		RESIDENTIAL PROPERTIES	SS EMMANUEL PARK UNIT 14	0.0088	1 010 000	-
BENDOR	BENDOR EXT 070	00003273	00000	00015	0000	-		RESIDENTIAL PROPERTIES	SS EMMANUEL PARK UNIT 15	0.0096	1 100 000	-
BENDOR	BENDOR EXT 070	00003273	00000	00016	0000	-		RESIDENTIAL PROPERTIES	SS EMMANUEL PARK UNIT 16	0.0096	1 100 000	-
BENDOR	BENDOR EXT 070	00003273	00000	00017	0000	-		RESIDENTIAL PROPERTIES	SS EMMANUEL PARK UNIT 17	0.0096	1 100 000	-
BENDOR	BENDOR EXT 070	00003273	00000	00018	0000	-		RESIDENTIAL PROPERTIES	SS EMMANUEL PARK UNIT 18	0.0097	1 120 000	-
BENDOR	BENDOR EXT 070	00003273	00000	00019	0000	-		RESIDENTIAL PROPERTIES	SS EMMANUEL PARK UNIT 19	0.0097	1 120 000	-
BENDOR	BENDOR EXT 070	00003273	00000	00020	0000	-		RESIDENTIAL PROPERTIES	SS EMMANUEL PARK UNIT 20	0.0097	1 120 000	-
BENDOR	BENDOR EXT 070	00003273	00000	00021	0000	-		RESIDENTIAL PROPERTIES	SS EMMANUEL PARK UNIT 21	0.0131	1 360 000	-
BENDOR	BENDOR EXT 070	00003273	00000	00022	0000	-		RESIDENTIAL PROPERTIES	SS EMMANUEL PARK UNIT 22	0.0097	1 120 000	-
BENDOR	BENDOR EXT 070	00003273	00000	00023	0000	-		RESIDENTIAL PROPERTIES	SS EMMANUEL PARK UNIT 23	0.0097	1 120 000	-
BENDOR	BENDOR EXT 070	00003273	00000	00024	0000	-		RESIDENTIAL PROPERTIES	SS EMMANUEL PARK UNIT 24	0.0096	1 100 000	-
BENDOR	BENDOR EXT 070	00003273	00000	00025	0000	-		RESIDENTIAL PROPERTIES	SS EMMANUEL PARK UNIT 25	0.0097	1 120 000	-
BENDOR	BENDOR EXT 070	00003273	00000	00026	0000	-		RESIDENTIAL PROPERTIES	SS EMMANUEL PARK UNIT 26	0.0097	1 120 000	-
BENDOR	BENDOR EXT 070	00003273	00000	00027	0000	-		RESIDENTIAL PROPERTIES	SS EMMANUEL PARK UNIT 27	0.0097	1 120 000	-
BENDOR	BENDOR EXT 070	00003274	00000	00000	0000	-		RESIDENTIAL PROPERTIES	EMMANUEL STREET 3	0.0406	1 660 000	-
BENDOR	BENDOR EXT 070	00003275	00000	00000	0000	-		RESIDENTIAL PROPERTIES	EMMANUEL STREET 5	0.0382	1 380 000	-
BENDOR	BENDOR EXT 070	00003276	00000	00000	0000	-		RESIDENTIAL PROPERTIES	EMMANUEL STREET 7	0.0436	1 290 000	-
BENDOR	BENDOR EXT 070	00003277	00000	00000	0000	-		RESIDENTIAL PROPERTIES	EMMANUEL STREET 9	0.0402	1 610 000	-
BENDOR	BENDOR EXT 070	00003278	00000	00000	0000	-		RESIDENTIAL PROPERTIES	EMMANUEL STREET 11	0.0378	1 630 000	-
BENDOR	BENDOR EXT 070	00003279	00000	00000	0000	-		RESIDENTIAL PROPERTIES	EMMANUEL STREET 13	0.0409	1 960 000	-
BENDOR	BENDOR EXT 070	00003280	00000	00000	0000	-		RESIDENTIAL PROPERTIES	EMMANUEL STREET 15	0.0409	1 370 000	-
BENDOR	BENDOR EXT 070	00003281	00000	00000	0000	-		RESIDENTIAL PROPERTIES	EMMANUEL STREET 17	0.0409	1 530 000	-
BENDOR	BENDOR EXT 070	00003282	00000	00000	0000	-		RESIDENTIAL PROPERTIES	EMMANUEL STREET 19	0.0409	1 750 000	-
BENDOR	BENDOR EXT 070	00003283	00000	00000	0000	-		RESIDENTIAL PROPERTIES	EMMANUEL STREET 21	0.0507	1 680 000	-
BENDOR	BENDOR EXT 070	00003284	00000	00000	0000	-		RESIDENTIAL PROPERTIES	EMMANUEL STREET 23	0.0724	1 770 000	-
BENDOR	BENDOR EXT 070	00003285	00000	00000	0000	-		RESIDENTIAL PROPERTIES	EMMANUEL STREET 25	0.0417	1 130 000	-
BENDOR	BENDOR EXT 070	00003286	00000	00000	0000	-		RESIDENTIAL PROPERTIES	EMMANUEL STREET 27	0.0400	1 380 000	-
BENDOR	BENDOR EXT 070	00003287	00000	00000	0000	-		RESIDENTIAL PROPERTIES	EMMANUEL STREET 29	0.0400	1 410 000	-
BENDOR	BENDOR EXT 070	00003288	00000	00000	0000	-		RESIDENTIAL PROPERTIES	EMMANUEL STREET 31	0.0400	1 110 000	-
BENDOR	BENDOR EXT 070	00003289	00000	00000	0000	-		RESIDENTIAL PROPERTIES	EMMANUEL STREET 33	0.0400	1 210 000	-
BENDOR	BENDOR EXT 070	00003290	00000	00000	0000	-		RESIDENTIAL PROPERTIES	EMMANUEL STREET 35	0.0400	1 100 000	-

Registered or other description of the property							Full Names of Owner(s)	Category determined in terms of Section 8 of the Act	Physical address of the property	Extent of the property (HA)	Market value of the property	Remarks
Town Allotment	Suburb	Erf Nr	Portion	Unit	Section							
BENDOR	BENDOR EXT 070	00003291	00000	00000	0000	-		RESIDENTIAL PROPERTIES	EMMANUEL STREET 37	0.0400	1 160 000	-
BENDOR	BENDOR EXT 070	00003292	00000	00000	0000	-		RESIDENTIAL PROPERTIES	EMMANUEL STREET 39	0.0400	1 540 000	-
BENDOR	BENDOR EXT 070	00003293	00000	00000	0000	-		RESIDENTIAL PROPERTIES	EMMANUEL STREET 41	0.0412	1 220 000	-
BENDOR	BENDOR EXT 070	00003294	00000	00000	0000	-		RESIDENTIAL PROPERTIES	EMMANUEL STREET 43	0.0608	1 910 000	-
BENDOR	BENDOR EXT 070	00003295	00000	00000	0000	-		RESIDENTIAL PROPERTIES	EMMANUEL STREET 45	0.0463	1 630 000	-
BENDOR	BENDOR EXT 070	00003296	00000	00000	0000	-		RESIDENTIAL PROPERTIES	EMMANUEL STREET 47	0.0438	1 150 000	-
BENDOR	BENDOR EXT 070	00003297	00000	00000	0000	-		RESIDENTIAL PROPERTIES	EMMANUEL STREET 49	0.0400	1 520 000	-
BENDOR	BENDOR EXT 070	00003298	00000	00000	0000	-		RESIDENTIAL PROPERTIES	EMMANUEL STREET 51	0.0400	1 420 000	-
BENDOR	BENDOR EXT 070	00003299	00000	00000	0000	-		RESIDENTIAL PROPERTIES	EMMANUEL STREET 53	0.0400	1 500 000	-
BENDOR	BENDOR EXT 070	00003300	00000	00000	0000	-		RESIDENTIAL PROPERTIES	EMMANUEL STREET 55	0.0400	1 220 000	-
BENDOR	BENDOR EXT 070	00003301	00000	00000	0000	-		RESIDENTIAL PROPERTIES	EMMANUEL STREET 57	0.0400	1 150 000	-
BENDOR	BENDOR EXT 070	00003302	00000	00000	0000	-		RESIDENTIAL PROPERTIES	EMMANUEL STREET 59	0.0421	1 670 000	-
BENDOR	BENDOR EXT 070	00003303	00000	00000	0000	-		RESIDENTIAL PROPERTIES	EMMANUEL STREET 61	0.0437	1 750 000	-
BENDOR	BENDOR EXT 070	00003304	00000	00000	0000	-		RESIDENTIAL PROPERTIES	EMMANUEL STREET 63	0.0400	1 670 000	-
BENDOR	BENDOR EXT 070	00003305	00000	00000	0000	-		RESIDENTIAL PROPERTIES	EMMANUEL STREET 65	0.0400	1 350 000	-
BENDOR	BENDOR EXT 070	00003306	00000	00000	0000	-		RESIDENTIAL PROPERTIES	EMMANUEL STREET 67	0.0384	1 950 000	-
BENDOR	BENDOR EXT 070	00003307	00000	00000	0000	-		RESIDENTIAL PROPERTIES	EMMANUEL STREET 36	0.0460	1 770 000	-
BENDOR	BENDOR EXT 070	00003308	00000	00000	0000	-		RESIDENTIAL PROPERTIES	EMMANUEL STREET 52	0.0400	1 920 000	-
BENDOR	BENDOR EXT 070	00003309	00000	00000	0000	-		RESIDENTIAL PROPERTIES	EMMANUEL STREET 54	0.0400	1 850 000	-
BENDOR	BENDOR EXT 070	00003310	00000	00000	0000	-		RESIDENTIAL PROPERTIES	EMMANUEL STREET 56	0.0452	1 540 000	-
BENDOR	BENDOR EXT 070	00003311	00000	00000	0000	-		RESIDENTIAL PROPERTIES	EMMANUEL STREET 62	0.0453	1 800 000	-
BENDOR	BENDOR EXT 070	00003312	00000	00000	0000	-		RESIDENTIAL PROPERTIES	EMMANUEL STREET 64	0.0400	1 760 000	-
BENDOR	BENDOR EXT 070	00003313	00000	00000	0000	-		RESIDENTIAL PROPERTIES	EMMANUEL STREET 66	0.0410	1 140 000	-
BENDOR	BENDOR EXT 070	00003314	00000	00000	0000	-		RESIDENTIAL PROPERTIES	EMMANUEL STREET 4	0.0421	1 470 000	-
BENDOR	BENDOR EXT 070	00003315	00000	00000	0000	-		RESIDENTIAL PROPERTIES	EMMANUEL STREET 14	0.0395	1 290 000	-
BENDOR	BENDOR EXT 070	00003316	00000	00000	0000	-		RESIDENTIAL PROPERTIES	EMMANUEL STREET 16	0.0400	1 590 000	-
BENDOR	BENDOR EXT 070	00003317	00000	00000	0000	-		RESIDENTIAL PROPERTIES	EMMANUEL STREET 18	0.0405	1 870 000	-
BENDOR	BENDOR EXT 070	00003318	00000	00000	0000	-		RESIDENTIAL PROPERTIES	EMMANUEL STREET 26	0.0408	1 480 000	-
BENDOR	BENDOR EXT 070	00003319	00000	00000	0000	-		RESIDENTIAL PROPERTIES	EMMANUEL STREET 28	0.0548	1 310 000	-
BENDOR	BENDOR EXT 070	00003320	00000	00000	0000	-		RESIDENTIAL PROPERTIES	EMMANUEL STREET 30	0.0633	1 530 000	-
BENDOR	BENDOR EXT 070	00003321	00000	00000	0000	-		RESIDENTIAL PROPERTIES	EMMANUEL STREET 32	0.0408	1 180 000	-
BENDOR	BENDOR EXT 070	00003322	00000	00000	0000	-		RESIDENTIAL PROPERTIES	EMMANUEL STREET 34	0.0400	1 630 000	-
BENDOR	BENDOR EXT 023	00003323	00000	00000	0000	-		RESIDENTIAL PROPERTIES	KESWICK CLOSE 1	0.0447	1 680 000	-
BENDOR	BENDOR EXT 023	00003324	00000	00000	0000	-		RESIDENTIAL PROPERTIES	KESWICK CLOSE 3	0.0450	1 570 000	-
BENDOR	BENDOR EXT 023	00003325	00000	00000	0000	-		RESIDENTIAL PROPERTIES	KESWICK CLOSE 5	0.0350	1 240 000	-
BENDOR	BENDOR EXT 023	00003326	00000	00000	0000	-		RESIDENTIAL PROPERTIES	KESWICK CLOSE 7	0.0350	1 440 000	-

Registered or other description of the property							Full Names of Owner(s)	Category determined in terms of Section 8 of the Act	Physical address of the property	Extent of the property (HA)	Market value of the property	Remarks
Town Allotment	Suburb	Erf Nr	Portion	Unit	Section							
BENDOR	BENDOR EXT 023	00003327	00000	00000	0000	-		RESIDENTIAL PROPERTIES	KESWICK CLOSE 9	0.0400	1 190 000	-
BENDOR	BENDOR EXT 023	00003328	00000	00000	0000	-		RESIDENTIAL PROPERTIES	KESWICK CLOSE 11	0.0367	1 150 000	-
BENDOR	BENDOR EXT 023	00003329	00000	00000	0000	-		RESIDENTIAL PROPERTIES	KESWICK CLOSE 13	0.0462	980 000	-
BENDOR	BENDOR EXT 023	00003330	00000	00000	0000	-		RESIDENTIAL PROPERTIES	KESWICK CLOSE 15	0.0477	1 150 000	-
BENDOR	BENDOR EXT 023	00003331	00000	00000	0000	-		RESIDENTIAL PROPERTIES	KESWICK CLOSE 17	0.0556	1 450 000	-
BENDOR	BENDOR EXT 023	00003332	00000	00000	0000	-		RESIDENTIAL PROPERTIES	KESWICK CLOSE 19	0.0471	1 160 000	-
BENDOR	BENDOR EXT 023	00003333	00000	00000	0000	-		RESIDENTIAL PROPERTIES	KESWICK CLOSE 21	0.0697	1 610 000	-
BENDOR	BENDOR EXT 023	00003334	00000	00000	0000	-		RESIDENTIAL PROPERTIES	KESWICK CLOSE 22	0.0468	1 080 000	-
BENDOR	BENDOR EXT 023	00003335	00000	00000	0000	-		RESIDENTIAL PROPERTIES	KESWICK CLOSE 20	0.0441	1 560 000	-
BENDOR	BENDOR EXT 023	00003336	00000	00000	0000	-		RESIDENTIAL PROPERTIES	KESWICK CLOSE 16	0.0623	1 340 000	-
BENDOR	BENDOR EXT 023	00003337	00000	00000	0000	-		RESIDENTIAL PROPERTIES	KESWICK CLOSE 14	0.0631	1 310 000	-
BENDOR	BENDOR EXT 023	00003338	00000	00000	0000	-		RESIDENTIAL PROPERTIES	KESWICK CLOSE 12	0.0699	1 000 000	-
BENDOR	BENDOR EXT 023	00003339	00000	00000	0000	-		RESIDENTIAL PROPERTIES	HILLARY DRIVE 207	0.0400	900 000	-
BENDOR	BENDOR EXT 023	00003340	00000	00000	0000	-		RESIDENTIAL PROPERTIES	HILLARY DRIVE 205	0.0396	1 580 000	-
BENDOR	BENDOR EXT 023	00003341	00000	00000	0000	-		RESIDENTIAL PROPERTIES	HILLARY DRIVE 203	0.0396	1 280 000	-
BENDOR	BENDOR EXT 023	00003342	00000	00000	0000	-		RESIDENTIAL PROPERTIES	HILLARY DRIVE 201	0.0396	1 420 000	-
BENDOR	BENDOR EXT 023	00003343	00000	00000	0000	-		RESIDENTIAL PROPERTIES	HILLARY DRIVE 199	0.0396	1 510 000	-
BENDOR	BENDOR EXT 023	00003344	00000	00000	0000	-		RESIDENTIAL PROPERTIES	HILLARY DRIVE 197	0.0396	1 310 000	-
BENDOR	BENDOR EXT 023	00003345	00000	00000	0000	-		RESIDENTIAL PROPERTIES	HILLARY DRIVE 195	0.0396	1 200 000	-
BENDOR	BENDOR EXT 023	00003346	00000	00000	0000	-		RESIDENTIAL PROPERTIES	HILLARY DRIVE 193	0.0396	1 530 000	-
BENDOR	BENDOR EXT 023	00003347	00000	00000	0000	-		RESIDENTIAL PROPERTIES	HILLARY DRIVE 191	0.0353	1 150 000	-
BENDOR	BENDOR EXT 023	00003348	00000	00000	0000	-		RESIDENTIAL PROPERTIES	HILLARY DRIVE 189	0.0353	1 450 000	-
BENDOR	BENDOR EXT 023	00003349	00000	00000	0000	-		RESIDENTIAL PROPERTIES	HILLARY DRIVE 187	0.0403	1 430 000	-
BENDOR	BENDOR EXT 023	00003350	00000	00000	0000	-		RESIDENTIAL PROPERTIES	HILLARY DRIVE 185	0.0330	1 380 000	-
BENDOR	BENDOR EXT 023	00003351	00000	00000	0000	-		RESIDENTIAL PROPERTIES	HILLARY DRIVE 183	0.0358	1 200 000	-
BENDOR	BENDOR EXT 023	00003352	00000	00000	0000	-		RESIDENTIAL PROPERTIES	HILLARY DRIVE 181	0.0358	1 350 000	-
BENDOR	BENDOR EXT 023	00003353	00000	00000	0000	-		RESIDENTIAL PROPERTIES	HILLARY DRIVE 179	0.0358	1 450 000	-
BENDOR	BENDOR EXT 023	00003354	00000	00000	0000	-		RESIDENTIAL PROPERTIES	HILLARY DRIVE 177	0.0358	980 000	-
BENDOR	BENDOR EXT 023	00003355	00000	00000	0000	-		RESIDENTIAL PROPERTIES	HILLARY DRIVE 175	0.0358	980 000	-
BENDOR	BENDOR EXT 023	00003356	00000	00000	0000	-		RESIDENTIAL PROPERTIES	HILLARY DRIVE 173	0.0358	1 210 000	-
BENDOR	BENDOR EXT 023	00003357	00000	00000	0000	-		RESIDENTIAL PROPERTIES	HILLARY DRIVE 171	0.0358	1 230 000	-
BENDOR	BENDOR EXT 023	00003358	00000	00000	0000	-		RESIDENTIAL PROPERTIES	HILLARY DRIVE 169	0.0358	1 560 000	-
BENDOR	BENDOR EXT 023	00003359	00000	00000	0000	-		RESIDENTIAL PROPERTIES	HILLARY DRIVE 167	0.0358	940 000	-
BENDOR	BENDOR EXT 023	00003360	00000	00000	0000	-		RESIDENTIAL PROPERTIES	HILLARY DRIVE 165	0.0358	980 000	-
BENDOR	BENDOR EXT 023	00003361	00000	00000	0000	-		RESIDENTIAL PROPERTIES	HILLARY DRIVE 163	0.0359	1 440 000	-
BENDOR	BENDOR EXT 023	00003362	00000	00000	0000	-		RESIDENTIAL PROPERTIES	HILLARY DRIVE 161	0.0363	940 000	-

Registered or other description of the property							Full Names of Owner(s)	Category determined in terms of Section 8 of the Act	Physical address of the property	Extent of the property (HA)	Market value of the property	Remarks
Town Allotment	Suburb	Erf Nr	Portion	Unit	Section							
BENDOR	BENDOR EXT 023	00003363	00000	00000	0000	-		RESIDENTIAL PROPERTIES	HILLARY DRIVE 159	0.0371	1 170 000	-
BENDOR	BENDOR EXT 023	00003364	00000	00000	0000	-		RESIDENTIAL PROPERTIES	HILLARY DRIVE 157	0.0371	1 340 000	-
BENDOR	BENDOR EXT 023	00003365	00000	00000	0000	-		RESIDENTIAL PROPERTIES	HILLARY DRIVE 155	0.0371	1 400 000	-
BENDOR	BENDOR EXT 023	00003366	00000	00000	0000	-		RESIDENTIAL PROPERTIES	HILLARY DRIVE 153	0.0371	1 470 000	-
BENDOR	BENDOR EXT 023	00003367	00000	00000	0000	-		RESIDENTIAL PROPERTIES	HILLARY DRIVE 151	0.0371	1 000 000	-
BENDOR	BENDOR EXT 023	00003368	00000	00000	0000	-		RESIDENTIAL PROPERTIES	HILLARY DRIVE 149	0.0371	1 450 000	-
BENDOR	BENDOR EXT 023	00003369	00000	00000	0000	-		RESIDENTIAL PROPERTIES	HILLARY DRIVE 218	0.0661	1 430 000	-
BENDOR	BENDOR EXT 023	00003370	00000	00000	0000	-		RESIDENTIAL PROPERTIES	HILLARY DRIVE 216	0.0380	1 150 000	-
BENDOR	BENDOR EXT 023	00003371	00000	00000	0000	-		RESIDENTIAL PROPERTIES	HILLARY DRIVE 214	0.0380	1 150 000	-
BENDOR	BENDOR EXT 023	00003372	00000	00000	0000	-		RESIDENTIAL PROPERTIES	HILLARY DRIVE 212	0.0380	1 490 000	-
BENDOR	BENDOR EXT 023	00003373	00000	00000	0000	-		RESIDENTIAL PROPERTIES	HILLARY DRIVE 210	0.0380	1 590 000	-
BENDOR	BENDOR EXT 023	00003374	00000	00000	0000	-		RESIDENTIAL PROPERTIES	HILLARY DRIVE 208	0.0380	1 740 000	-
BENDOR	BENDOR EXT 023	00003375	00000	00000	0000	-		RESIDENTIAL PROPERTIES	HILLARY DRIVE 206	0.0380	1 790 000	-
BENDOR	BENDOR EXT 023	00003376	00000	00000	0000	-		RESIDENTIAL PROPERTIES	HILLARY DRIVE 204	0.0380	1 520 000	-
BENDOR	BENDOR EXT 023	00003377	00000	00000	0000	-		RESIDENTIAL PROPERTIES	HILLARY DRIVE 202	0.0380	1 270 000	-
BENDOR	BENDOR EXT 023	00003378	00000	00000	0000	-		RESIDENTIAL PROPERTIES	HILLARY DRIVE 200	0.0380	930 000	-
BENDOR	BENDOR EXT 023	00003379	00000	00000	0000	-		RESIDENTIAL PROPERTIES	HILLARY DRIVE 198	0.0380	610 000	-
BENDOR	BENDOR EXT 023	00003380	00000	00000	0000	-		RESIDENTIAL PROPERTIES	HILLARY DRIVE 196	0.0380	1 020 000	-
BENDOR	BENDOR EXT 023	00003381	00000	00000	0000	-		RESIDENTIAL PROPERTIES	HILLARY DRIVE 194	0.0380	1 100 000	-
BENDOR	BENDOR EXT 023	00003382	00000	00000	0000	-		RESIDENTIAL PROPERTIES	HILLARY DRIVE 192	0.0380	720 000	-
BENDOR	BENDOR EXT 023	00003383	00000	00000	0000	-		RESIDENTIAL PROPERTIES	HILLARY DRIVE 190	0.0380	1 590 000	-
BENDOR	BENDOR EXT 023	00003384	00000	00000	0000	-		RESIDENTIAL PROPERTIES	HILLARY DRIVE 188	0.0380	1 020 000	-
BENDOR	BENDOR EXT 023	00003385	00000	00000	0000	-		RESIDENTIAL PROPERTIES	HILLARY DRIVE 186	0.0380	1 470 000	-
BENDOR	BENDOR EXT 023	00003386	00000	00000	0000	-		RESIDENTIAL PROPERTIES	HILLARY DRIVE 184	0.0380	810 000	-
BENDOR	BENDOR EXT 023	00003387	00000	00000	0000	-		RESIDENTIAL PROPERTIES	HILLARY DRIVE 182	0.0380	1 430 000	-
BENDOR	BENDOR EXT 023	00003388	00000	00000	0000	-		RESIDENTIAL PROPERTIES	HILLARY DRIVE 180	0.0380	820 000	-
BENDOR	BENDOR EXT 023	00003389	00000	00000	0000	-		RESIDENTIAL PROPERTIES	HILLARY DRIVE 178	0.0380	1 430 000	-
BENDOR	BENDOR EXT 023	00003390	00000	00000	0000	-		RESIDENTIAL PROPERTIES	HILLARY DRIVE 176	0.0380	1 470 000	-
BENDOR	BENDOR EXT 023	00003391	00000	00000	0000	-		RESIDENTIAL PROPERTIES	HILLARY DRIVE 174	0.0380	1 510 000	-
BENDOR	BENDOR EXT 023	00003392	00000	00000	0000	-		RESIDENTIAL PROPERTIES	HILLARY DRIVE 172	0.0380	1 350 000	-
BENDOR	BENDOR EXT 023	00003393	00000	00000	0000	-		RESIDENTIAL PROPERTIES	HILLARY DRIVE 170	0.0380	1 330 000	-
BENDOR	BENDOR EXT 023	00003394	00000	00000	0000	-		RESIDENTIAL PROPERTIES	HILLARY DRIVE 168	0.0380	1 430 000	-
BENDOR	BENDOR EXT 023	00003395	00000	00000	0000	-		RESIDENTIAL PROPERTIES	HILLARY DRIVE 166	0.0380	1 460 000	-
BENDOR	BENDOR EXT 023	00003396	00000	00000	0000	-		RESIDENTIAL PROPERTIES	HILLARY DRIVE 164	0.0380	1 250 000	-
BENDOR	BENDOR EXT 023	00003397	00000	00000	0000	-		RESIDENTIAL PROPERTIES	HILLARY DRIVE 162	0.0400	1 780 000	-
BENDOR	BENDOR EXT 023	00003398	00000	00000	0000	-		RESIDENTIAL PROPERTIES	HILLARY DRIVE 160	0.0359	1 290 000	-

Registered or other description of the property							Full Names of Owner(s)	Category determined in terms of Section 8 of the Act	Physical address of the property	Extent of the property (HA)	Market value of the property	Remarks
Town Allotment	Suburb	Erf Nr	Portion	Unit	Section							
BENDOR	BENDOR EXT 023	00003399	00000	00000	0000	-		RESIDENTIAL PROPERTIES	HILLARY DRIVE 158	0.0358	1 340 000	-
BENDOR	BENDOR EXT 023	00003400	00000	00000	0000	-		RESIDENTIAL PROPERTIES	HILLARY DRIVE 156	0.0358	860 000	-
BENDOR	BENDOR EXT 023	00003401	00000	00000	0000	-		RESIDENTIAL PROPERTIES	HILLARY DRIVE 154	0.0358	1 530 000	-
BENDOR	BENDOR EXT 023	00003402	00000	00000	0000	-		RESIDENTIAL PROPERTIES	HILLARY DRIVE 152	0.0358	1 220 000	-
BENDOR	BENDOR EXT 023	00003403	00000	00000	0000	-		RESIDENTIAL PROPERTIES	HILLARY DRIVE 150	0.0358	950 000	-
BENDOR	BENDOR EXT 023	00003404	00000	00000	0000	-		RESIDENTIAL PROPERTIES	HILLARY DRIVE 148	0.0358	1 750 000	-
BENDOR	BENDOR EXT 023	00003405	00000	00000	0000	-		RESIDENTIAL PROPERTIES	HILLARY DRIVE 146	0.0358	1 280 000	-
BENDOR	BENDOR EXT 023	00003406	00000	00000	0000	-		RESIDENTIAL PROPERTIES	HILLARY DRIVE 144	0.0358	1 200 000	-
BENDOR	BENDOR EXT 023	00003407	00000	00000	0000	-		RESIDENTIAL PROPERTIES	HILLARY DRIVE 142	0.0389	1 790 000	-
BENDOR	BENDOR EXT 023	00003408	00000	00000	0000	-		PRIVATE OPEN SPACE	KESWICK CLOSE 23	0.1744	1 000	-
BENDOR	BENDOR	00003409	00000	00000	0000	-		RESIDENTIAL PROPERTIES	LEIGH AVENUE 3	0.4765	0	-
BENDOR	BENDOR	00003409	00000	00001	0000	-		RESIDENTIAL PROPERTIES	SS PLATINUM BEND UNIT 1	0.0184	1 750 000	-
BENDOR	BENDOR	00003409	00000	00002	0000	-		RESIDENTIAL PROPERTIES	SS PLATINUM BEND UNIT 2	0.0183	1 740 000	-
BENDOR	BENDOR	00003409	00000	00003	0000	-		RESIDENTIAL PROPERTIES	SS PLATINUM BEND UNIT 3	0.0183	1 740 000	-
BENDOR	BENDOR	00003409	00000	00004	0000	-		RESIDENTIAL PROPERTIES	SS PLATINUM BEND UNIT 4	0.0184	1 750 000	-
BENDOR	BENDOR	00003409	00000	00005	0000	-		RESIDENTIAL PROPERTIES	SS PLATINUM BEND UNIT 5	0.0185	1 760 000	-
BENDOR	BENDOR	00003409	00000	00006	0000	-		RESIDENTIAL PROPERTIES	SS PLATINUM BEND UNIT 6	0.0182	1 730 000	-
BENDOR	BENDOR	00003409	00000	00007	0000	-		RESIDENTIAL PROPERTIES	SS PLATINUM BEND UNIT 7	0.0183	1 740 000	-
BENDOR	BENDOR	00003409	00000	00008	0000	-		RESIDENTIAL PROPERTIES	SS PLATINUM BEND UNIT 8	0.0183	1 740 000	-
BENDOR	BENDOR	00003409	00000	00009	0000	-		RESIDENTIAL PROPERTIES	SS PLATINUM BEND UNIT 9	0.0185	1 760 000	-
BENDOR	BENDOR	00003409	00000	00010	0000	-		RESIDENTIAL PROPERTIES	SS PLATINUM BEND UNIT 10	0.0184	1 750 000	-
BENDOR	BENDOR	00003409	00000	00011	0000	-		RESIDENTIAL PROPERTIES	SS PLATINUM BEND UNIT 11	0.0183	1 740 000	-
BENDOR	BENDOR EXT 063	00003423	00000	00000	0000	-		RESIDENTIAL PROPERTIES	TARENNA STREET 2	0.0809	2 910 000	-
BENDOR	BENDOR EXT 063	00003424	00000	00000	0000	-		RESIDENTIAL PROPERTIES	TARENNA STREET 4	0.0799	3 450 000	-
BENDOR	BENDOR EXT 063	00003425	00000	00000	0000	-		RESIDENTIAL PROPERTIES	TARENNA STREET 6	0.0799	2 880 000	-
BENDOR	BENDOR EXT 063	00003426	00000	00000	0000	-		RESIDENTIAL PROPERTIES	TARENNA STREET 8	0.0731	3 510 000	-
BENDOR	BENDOR EXT 063	00003427	00000	00000	0000	-		RESIDENTIAL PROPERTIES	TARENNA STREET 7	0.0880	880 000	-
BENDOR	BENDOR EXT 063	00003428	00000	00000	0000	-		RESIDENTIAL PROPERTIES	TARENNA STREET 9	0.0858	2 840 000	-
BENDOR	BENDOR EXT 063	00003431	00000	00000	0000	-		PRIVATE OPEN SPACE	TARENNA STREET 15	0.0857	430 000	-
BENDOR	BENDOR EXT 063	00003432	00000	00000	0000	-		RESIDENTIAL PROPERTIES	TARENNA STREET 17	0.0858	3 340 000	-
BENDOR	BENDOR EXT 063	00003433	00000	00000	0000	-		RESIDENTIAL PROPERTIES	TARENNA STREET 19	0.0856	860 000	-
BENDOR	BENDOR EXT 063	00003434	00000	00000	0000	-		RESIDENTIAL PROPERTIES	TARENNA STREET 21	0.0882	2 970 000	-
BENDOR	BENDOR EXT 063	00003435	00000	00000	0000	-		RESIDENTIAL PROPERTIES	TARENNA STREET 23	0.0852	3 300 000	-
BENDOR	BENDOR EXT 063	00003436	00000	00000	0000	-		RESIDENTIAL PROPERTIES	TARENNA STREET 25	0.0814	3 090 000	-
BENDOR	BENDOR EXT 063	00003437	00000	00000	0000	-		RESIDENTIAL PROPERTIES	TARENNA STREET 27	0.0736	3 150 000	-
BENDOR	BENDOR EXT 063	00003438	00000	00000	0000	-		RESIDENTIAL PROPERTIES	BIRREA STREET 23	0.0794	3 150 000	-

Registered or other description of the property							Full Names of Owner(s)	Category determined in terms of Section 8 of the Act	Physical address of the property	Extent of the property (HA)	Market value of the property	Remarks
Town Allotment	Suburb	Erf Nr	Portion	Unit	Section							
BENDOR	BENDOR EXT 063	00003439	00000	00000	0000	-		RESIDENTIAL PROPERTIES	BIRREA STREET 21	0.0830	3 040 000	-
BENDOR	BENDOR EXT 063	00003440	00000	00000	0000	-		RESIDENTIAL PROPERTIES	BIRREA STREET 19	0.0867	3 030 000	-
BENDOR	BENDOR EXT 063	00003441	00000	00000	0000	-		RESIDENTIAL PROPERTIES	BIRREA STREET 17	0.0898	3 310 000	-
BENDOR	BENDOR EXT 063	00003442	00000	00000	0000	-		RESIDENTIAL PROPERTIES	BIRREA STREET 15	0.0857	2 770 000	-
BENDOR	BENDOR EXT 063	00003443	00000	00000	0000	-		RESIDENTIAL PROPERTIES	BIRREA STREET 13	0.0858	860 000	-
BENDOR	BENDOR EXT 063	00003444	00000	00000	0000	-		PRIVATE OPEN SPACE	BIRREA STREET 11	0.0857	430 000	-
BENDOR	BENDOR EXT 063	00003445	00000	00000	0000	-		RESIDENTIAL PROPERTIES	BIRREA STREET 9	0.0858	3 070 000	-
BENDOR	BENDOR EXT 063	00003446	00000	00000	0000	-		RESIDENTIAL PROPERTIES	BIRREA STREET 7	0.0857	2 870 000	-
BENDOR	BENDOR EXT 063	00003447	00000	00000	0000	-		RESIDENTIAL PROPERTIES	BIRREA STREET 5	0.0857	3 140 000	-
BENDOR	BENDOR EXT 063	00003448	00000	00000	0000	-		RESIDENTIAL PROPERTIES	BIRREA STREET 3	0.0880	2 730 000	-
BENDOR	BENDOR EXT 062	00003449	00000	00000	0000	-		RESIDENTIAL PROPERTIES	OUTSPAN DRIVE 192A	0.0908	3 030 000	-
BENDOR	BENDOR EXT 062	00003450	00000	00000	0000	-		RESIDENTIAL PROPERTIES	OUTSPAN DRIVE 188A	0.0886	890 000	-
BENDOR	BENDOR EXT 062	00003451	00000	00000	0000	-		RESIDENTIAL PROPERTIES	BUYS STREET 59	0.0897	2 560 000	-
BENDOR	BENDOR EXT 062	00003452	00000	00000	0000	-		RESIDENTIAL PROPERTIES	BUYS STREET 57	0.0900	3 440 000	-
BENDOR	BENDOR EXT 062	00003453	00000	00000	0000	-		RESIDENTIAL PROPERTIES	BUYS STREET 55	0.0975	2 960 000	-
BENDOR	BENDOR EXT 062	00003454	00000	00000	0000	-		RESIDENTIAL PROPERTIES	TARENNA STREET 22	0.1901	4 430 000	-
BENDOR	BENDOR EXT 062	00003454	00001	00000	0000	-		RESIDENTIAL PROPERTIES	BENDOR EXT 062 3454	0.1770	1 260 000	-
BENDOR	BENDOR EXT 062	00003455	00000	00000	0000	-		RESIDENTIAL PROPERTIES	TARENNA STREET 14	0.6574	0	-
BENDOR	BENDOR EXT 062	00003455	00000	00001	0000	-		RESIDENTIAL PROPERTIES	SS AFRICAN DAWN UNIT 1	0.0097	870 000	-
BENDOR	BENDOR EXT 062	00003455	00000	00002	0000	-		RESIDENTIAL PROPERTIES	SS AFRICAN DAWN UNIT 2	0.0097	870 000	-
BENDOR	BENDOR EXT 062	00003455	00000	00003	0000	-		RESIDENTIAL PROPERTIES	SS AFRICAN DAWN UNIT 3	0.0097	870 000	-
BENDOR	BENDOR EXT 062	00003455	00000	00004	0000	-		RESIDENTIAL PROPERTIES	SS AFRICAN DAWN UNIT 4	0.0097	870 000	-
BENDOR	BENDOR EXT 062	00003455	00000	00005	0000	-		RESIDENTIAL PROPERTIES	SS AFRICAN DAWN UNIT 5	0.0097	870 000	-
BENDOR	BENDOR EXT 062	00003455	00000	00006	0000	-		RESIDENTIAL PROPERTIES	SS AFRICAN DAWN UNIT 6	0.0097	870 000	-
BENDOR	BENDOR EXT 062	00003455	00000	00007	0000	-		RESIDENTIAL PROPERTIES	SS AFRICAN DAWN UNIT 7	0.0097	870 000	-
BENDOR	BENDOR EXT 062	00003455	00000	00008	0000	-		RESIDENTIAL PROPERTIES	SS AFRICAN DAWN UNIT 8	0.0097	870 000	-
BENDOR	BENDOR EXT 062	00003455	00000	00009	0000	-		RESIDENTIAL PROPERTIES	SS AFRICAN DAWN UNIT 9	0.0098	880 000	-
BENDOR	BENDOR EXT 062	00003455	00000	00010	0000	-		RESIDENTIAL PROPERTIES	SS AFRICAN DAWN UNIT 10	0.0098	880 000	-
BENDOR	BENDOR EXT 062	00003455	00000	00011	0000	-		RESIDENTIAL PROPERTIES	SS AFRICAN DAWN UNIT 11	0.0098	880 000	-
BENDOR	BENDOR EXT 062	00003455	00000	00012	0000	-		RESIDENTIAL PROPERTIES	SS AFRICAN DAWN UNIT 12	0.0098	880 000	-
BENDOR	BENDOR EXT 062	00003455	00000	00013	0000	-		RESIDENTIAL PROPERTIES	SS AFRICAN DAWN UNIT 13	0.0098	880 000	-
BENDOR	BENDOR EXT 062	00003455	00000	00014	0000	-		RESIDENTIAL PROPERTIES	SS AFRICAN DAWN UNIT 14	0.0098	880 000	-
BENDOR	BENDOR EXT 062	00003455	00000	00015	0000	-		RESIDENTIAL PROPERTIES	SS AFRICAN DAWN UNIT 15	0.0098	880 000	-
BENDOR	BENDOR EXT 062	00003455	00000	00016	0000	-		RESIDENTIAL PROPERTIES	SS AFRICAN DAWN UNIT 16	0.0098	880 000	-
BENDOR	BENDOR EXT 062	00003455	00000	00017	0000	-		RESIDENTIAL PROPERTIES	SS AFRICAN DAWN UNIT 17	0.0098	880 000	-
BENDOR	BENDOR EXT 062	00003455	00000	00018	0000	-		RESIDENTIAL PROPERTIES	SS AFRICAN DAWN UNIT 18	0.0098	880 000	-

Registered or other description of the property							Full Names of Owner(s)	Category determined in terms of Section 8 of the Act	Physical address of the property	Extent of the property (HA)	Market value of the property	Remarks
Town Allotment	Suburb	Erf Nr	Portion	Unit	Section							
BENDOR	BENDOR EXT 062	00003455	00000	00019	0000	-		RESIDENTIAL PROPERTIES	SS AFRICAN DAWN UNIT 19	0.0098	880 000	-
BENDOR	BENDOR EXT 062	00003455	00000	00020	0000	-		RESIDENTIAL PROPERTIES	SS AFRICAN DAWN UNIT 20	0.0098	880 000	-
BENDOR	BENDOR EXT 062	00003455	00000	00021	0000	-		RESIDENTIAL PROPERTIES	SS AFRICAN DAWN UNIT 21	0.0098	880 000	-
BENDOR	BENDOR EXT 062	00003455	00000	00022	0000	-		RESIDENTIAL PROPERTIES	SS AFRICAN DAWN UNIT 22	0.0098	880 000	-
BENDOR	BENDOR EXT 062	00003455	00000	00023	0000	-		RESIDENTIAL PROPERTIES	SS AFRICAN DAWN UNIT 23	0.0097	870 000	-
BENDOR	BENDOR EXT 062	00003455	00000	00024	0000	-		RESIDENTIAL PROPERTIES	SS AFRICAN DAWN UNIT 24	0.0098	880 000	-
BENDOR	BENDOR EXT 062	00003455	00000	00025	0000	-		RESIDENTIAL PROPERTIES	SS AFRICAN DAWN UNIT 25	0.0098	880 000	-
BENDOR	BENDOR EXT 062	00003455	00000	00026	0000	-		RESIDENTIAL PROPERTIES	SS AFRICAN DAWN UNIT 26	0.0098	880 000	-
BENDOR	BENDOR EXT 062	00003456	00000	00000	0000	-		RESIDENTIAL PROPERTIES	TARENNA STREET 10	0.6697	0	-
BENDOR	BENDOR EXT 062	00003456	00000	00001	0000	-		RESIDENTIAL PROPERTIES	SS SMALLVILLE UNIT 1	0.0159	1 570 000	-
BENDOR	BENDOR EXT 062	00003456	00000	00002	0000	-		RESIDENTIAL PROPERTIES	SS SMALLVILLE UNIT 2	0.0160	1 580 000	-
BENDOR	BENDOR EXT 062	00003456	00000	00003	0000	-		RESIDENTIAL PROPERTIES	SS SMALLVILLE UNIT 3	0.0158	1 560 000	-
BENDOR	BENDOR EXT 062	00003456	00000	00004	0000	-		RESIDENTIAL PROPERTIES	SS SMALLVILLE UNIT 4	0.0163	1 610 000	-
BENDOR	BENDOR EXT 062	00003456	00000	00005	0000	-		RESIDENTIAL PROPERTIES	SS SMALLVILLE UNIT 5	0.0160	1 580 000	-
BENDOR	BENDOR EXT 062	00003456	00000	00006	0000	-		RESIDENTIAL PROPERTIES	SS SMALLVILLE UNIT 6	0.0160	1 580 000	-
BENDOR	BENDOR EXT 062	00003456	00000	00007	0000	-		RESIDENTIAL PROPERTIES	SS SMALLVILLE UNIT 7	0.0160	1 580 000	-
BENDOR	BENDOR EXT 062	00003456	00000	00008	0000	-		RESIDENTIAL PROPERTIES	SS SMALLVILLE UNIT 8	0.0113	1 240 000	-
BENDOR	BENDOR EXT 062	00003456	00000	00009	0000	-		RESIDENTIAL PROPERTIES	SS SMALLVILLE UNIT 9	0.0112	1 230 000	-
BENDOR	BENDOR EXT 062	00003456	00000	00010	0000	-		RESIDENTIAL PROPERTIES	SS SMALLVILLE UNIT 10	0.0113	1 240 000	-
BENDOR	BENDOR EXT 062	00003456	00000	00011	0000	-		RESIDENTIAL PROPERTIES	SS SMALLVILLE UNIT 11	0.0112	1 230 000	-
BENDOR	BENDOR EXT 062	00003456	00000	00012	0000	-		RESIDENTIAL PROPERTIES	SS SMALLVILLE UNIT 12	0.0113	1 240 000	-
BENDOR	BENDOR EXT 062	00003456	00000	00013	0000	-		RESIDENTIAL PROPERTIES	SS SMALLVILLE UNIT 13	0.0112	1 230 000	-
BENDOR	BENDOR EXT 062	00003456	00000	00014	0000	-		RESIDENTIAL PROPERTIES	SS SMALLVILLE UNIT 14	0.0162	1 600 000	-
BENDOR	BENDOR EXT 062	00003456	00000	00015	0000	-		RESIDENTIAL PROPERTIES	SS SMALLVILLE UNIT 15	0.0159	1 570 000	-
BENDOR	BENDOR EXT 062	00003456	00000	00016	0000	-		RESIDENTIAL PROPERTIES	SS SMALLVILLE UNIT 16	0.0158	1 560 000	-
BENDOR	BENDOR EXT 062	00003456	00000	00017	0000	-		RESIDENTIAL PROPERTIES	SS SMALLVILLE UNIT 17	0.0160	1 580 000	-
BENDOR	BENDOR EXT 062	00003456	00000	00018	0000	-		RESIDENTIAL PROPERTIES	SS SMALLVILLE UNIT 18	0.0160	1 580 000	-
BENDOR	BENDOR EXT 062	00003456	00000	00019	0000	-		RESIDENTIAL PROPERTIES	SS SMALLVILLE UNIT 19	0.0160	1 580 000	-
BENDOR	BENDOR EXT 062	00003456	00000	00020	0000	-		RESIDENTIAL PROPERTIES	SS SMALLVILLE UNIT 20	0.0179	1 770 000	-
BENDOR	BENDOR EXT 062	00003457	00000	00000	0000	-		RESIDENTIAL PROPERTIES	BIRREA STREET 68	0.0297	2 530 000	-
BENDOR	BENDOR EXT 062	00003458	00000	00000	0000	-		RESIDENTIAL PROPERTIES	BIRREA STREET 66	0.0347	3 240 000	-
BENDOR	BENDOR EXT 062	00003459	00000	00000	0000	-		RESIDENTIAL PROPERTIES	BIRREA STREET 64	0.0420	3 580 000	-
BENDOR	BENDOR EXT 062	00003460	00000	00000	0000	-		RESIDENTIAL PROPERTIES	BIRREA STREET 62	0.0593	3 490 000	-
BENDOR	BENDOR EXT 062	00003461	00000	00000	0000	-		RESIDENTIAL PROPERTIES	BIRREA STREET 60	0.0772	3 630 000	-
BENDOR	BENDOR EXT 062	00003462	00000	00000	0000	-		RESIDENTIAL PROPERTIES	BIRREA STREET 58	0.0816	2 500 000	-
BENDOR	BENDOR EXT 062	00003463	00000	00000	0000	-		RESIDENTIAL PROPERTIES	BIRREA STREET 56	0.0841	2 810 000	-

Registered or other description of the property							Full Names of Owner(s)	Category determined in terms of Section 8 of the Act	Physical address of the property	Extent of the property (HA)	Market value of the property	Remarks
Town Allotment	Suburb	Erf Nr	Portion	Unit	Section							
BENDOR	BENDOR EXT 062	00003464	00000	00000	0000	-		RESIDENTIAL PROPERTIES	OUTSPAN DRIVE 172	0.1017	2 580 000	-
BENDOR	BENDOR EXT 062	00003465	00000	00000	0000	-		RESIDENTIAL PROPERTIES	OUTSPAN DRIVE 170	0.1053	2 580 000	-
BENDOR	BENDOR EXT 072	00003466	00000	00000	0000	-		RESIDENTIAL PROPERTIES	HUMULIS STREET 3466	0.0800	3 740 000	-
BENDOR	BENDOR EXT 072	00003467	00000	00000	0000	-		RESIDENTIAL PROPERTIES	LANATUS STREET 1	0.0803	3 880 000	-
BENDOR	BENDOR EXT 072	00003468	00000	00000	0000	-		RESIDENTIAL PROPERTIES	LANATUS STREET 12	0.0731	3 840 000	-
BENDOR	BENDOR EXT 072	00003469	00000	00000	0000	-		RESIDENTIAL PROPERTIES	SERVITUDE -	0.0305	0	VALUED WITH ERF 48 BENDOR
BENDOR	BENDOR EXT 072	00003471	00000	00000	0000	-		RESIDENTIAL PROPERTIES	LANATUS STREET 6	0.1028	5 670 000	-
BENDOR	BENDOR EXT 072	00003472	00000	00000	0000	-		RESIDENTIAL PROPERTIES	LANATUS STREET 2	0.0966	5 340 000	-
BENDOR	BENDOR EXT 072	00003473	00000	00000	0000	-		RESIDENTIAL PROPERTIES	DR. MOOLMAN DRIVE 39	0.0853	4 330 000	-
BENDOR	BENDOR EXT 072	00003474	00000	00000	0000	-		RESIDENTIAL PROPERTIES	CUPIDUS CRESCENT 3	0.0901	4 010 000	-
BENDOR	BENDOR EXT 072	00003476	00000	00000	0000	-		RESIDENTIAL PROPERTIES	CUPIDUS CRESCENT 9	0.0914	5 870 000	-
BENDOR	BENDOR EXT 072	00003477	00000	00000	0000	-		RESIDENTIAL PROPERTIES	CUPIDUS CRESCENT 11	0.0750	5 560 000	-
BENDOR	BENDOR EXT 072	00003478	00000	00000	0000	-		RESIDENTIAL PROPERTIES	CUPIDUS CRESCENT 13	0.0750	3 470 000	-
BENDOR	BENDOR EXT 072	00003479	00000	00000	0000	-		RESIDENTIAL PROPERTIES	CUPIDUS CRESCENT 15	0.0750	3 330 000	-
BENDOR	BENDOR EXT 072	00003480	00000	00000	0000	-		RESIDENTIAL PROPERTIES	CUPIDUS CRESCENT 17	0.0750	4 940 000	-
BENDOR	BENDOR EXT 072	00003481	00000	00000	0000	-		RESIDENTIAL PROPERTIES	CUPIDUS CRESCENT 19	0.0750	4 410 000	-
BENDOR	BENDOR EXT 072	00003482	00000	00000	0000	-		RESIDENTIAL PROPERTIES	CUPIDUS CRESCENT 21	0.0782	3 190 000	-
BENDOR	BENDOR EXT 072	00003483	00000	00000	0000	-		RESIDENTIAL PROPERTIES	CUPIDUS CRESCENT 23	0.0738	3 330 000	-
BENDOR	BENDOR EXT 072	00003486	00000	00000	0000	-		RESIDENTIAL PROPERTIES	CUPIDUS CRESCENT 29	0.0738	2 810 000	-
BENDOR	BENDOR EXT 072	00003487	00000	00000	0000	-		RESIDENTIAL PROPERTIES	DR MOOLMAN DRIVE 31	0.2027	0	-
BENDOR	BENDOR EXT 072	00003487	00000	00001	0000	-		RESIDENTIAL PROPERTIES	SS CYCAD RIDGE UNIT 1	0.0162	1 620 000	-
BENDOR	BENDOR EXT 072	00003487	00000	00002	0000	-		RESIDENTIAL PROPERTIES	SS CYCAD RIDGE UNIT 2	0.0163	1 630 000	-
BENDOR	BENDOR EXT 072	00003487	00000	00003	0000	-		RESIDENTIAL PROPERTIES	SS CYCAD RIDGE UNIT 3	0.0163	1 630 000	-
BENDOR	BENDOR EXT 072	00003487	00000	00004	0000	-		RESIDENTIAL PROPERTIES	SS CYCAD RIDGE UNIT 4	0.0163	1 630 000	-
BENDOR	BENDOR EXT 072	00003488	00000	00000	0000	-		RESIDENTIAL PROPERTIES	DR MOOLMAN DRIVE 1	0.4144	0	-
BENDOR	BENDOR EXT 072	00003488	00000	00001	0000	-		RESIDENTIAL PROPERTIES	SS CYCAD PLACE UNIT 1	0.0335	2 860 000	-
BENDOR	BENDOR EXT 072	00003488	00000	00002	0000	-		RESIDENTIAL PROPERTIES	SS CYCAD PLACE UNIT 2	0.0187	1 780 000	-
BENDOR	BENDOR EXT 072	00003488	00000	00003	0000	-		RESIDENTIAL PROPERTIES	SS CYCAD PLACE UNIT 3	0.0180	1 710 000	-
BENDOR	BENDOR EXT 072	00003488	00000	00004	0000	-		RESIDENTIAL PROPERTIES	SS CYCAD PLACE UNIT 4	0.0220	2 090 000	-
BENDOR	BENDOR EXT 072	00003488	00000	00005	0000	-		RESIDENTIAL PROPERTIES	SS CYCAD PLACE UNIT 5	0.0221	2 100 000	-
BENDOR	BENDOR EXT 072	00003488	00000	00006	0000	-		RESIDENTIAL PROPERTIES	SS CYCAD PLACE UNIT 6	0.0221	2 100 000	-
BENDOR	BENDOR EXT 072	00003488	00000	00007	0000	-		RESIDENTIAL PROPERTIES	SS CYCAD PLACE UNIT 7	0.0223	2 120 000	-
BENDOR	BENDOR EXT 072	00003488	00000	00008	0000	-		RESIDENTIAL PROPERTIES	SS CYCAD PLACE UNIT 8	0.0218	2 070 000	-
BENDOR	BENDOR EXT 072	00003489	00000	00000	0000	-		RESIDENTIAL PROPERTIES	DR. MOOLMAN STREET 3489	0.0852	6 720 000	-
BENDOR	BENDOR EXT 072	00003490	00000	00000	0000	-		RESIDENTIAL PROPERTIES	FEROX AVENUE 2	0.0801	3 630 000	-
BENDOR	BENDOR EXT 072	00003491	00000	00000	0000	-		RESIDENTIAL PROPERTIES	FEROX AVENUE 4	0.0800	4 510 000	-

Registered or other description of the property							Full Names of Owner(s)	Category determined in terms of Section 8 of the Act	Physical address of the property	Extent of the property (HA)	Market value of the property	Remarks
Town Allotment	Suburb	Erf Nr	Portion	Unit	Section							
BENDOR	BENDOR EXT 072	00003492	00000	00000	0000	-		RESIDENTIAL PROPERTIES	WOODII STREET 10	0.0864	4 680 000	-
BENDOR	BENDOR EXT 072	00003493	00000	00000	0000	-		RESIDENTIAL PROPERTIES	WOODII STREET 8	0.0863	5 240 000	-
BENDOR	BENDOR EXT 072	00003494	00000	00000	0000	-		RESIDENTIAL PROPERTIES	WOODII STREET 6	0.0828	4 410 000	-
BENDOR	BENDOR EXT 072	00003495	00000	00000	0000	-		RESIDENTIAL PROPERTIES	WOODII STREET 4	0.1764	4 770 000	-
BENDOR	BENDOR EXT 072	00003496	00000	00000	0000	-		RESIDENTIAL PROPERTIES	WOODII STREET 2	0.0750	5 000 000	-
BENDOR	BENDOR EXT 072	00003497	00000	00000	0000	-		RESIDENTIAL PROPERTIES	WOODII STREET 1	0.0739	4 260 000	-
BENDOR	BENDOR EXT 072	00003498	00000	00000	0000	-		RESIDENTIAL PROPERTIES	WOODII STREET 3	0.0734	4 160 000	-
BENDOR	BENDOR EXT 072	00003499	00000	00000	0000	-		RESIDENTIAL PROPERTIES	WOODII STREET 5	0.0700	2 180 000	-
BENDOR	BENDOR EXT 072	00003500	00000	00000	0000	-		RESIDENTIAL PROPERTIES	WOODII STREET 7	0.0701	3 740 000	-
BENDOR	BENDOR EXT 072	00003501	00000	00000	0000	-		RESIDENTIAL PROPERTIES	WOODII STREET 9	0.0745	3 410 000	-
BENDOR	BENDOR EXT 072	00003502	00000	00000	0000	-		RESIDENTIAL PROPERTIES	WOODII STREET 11	0.0744	4 100 000	-
BENDOR	BENDOR EXT 072	00003503	00000	00000	0000	-		RESIDENTIAL PROPERTIES	WOODII STREET 13	0.0744	3 740 000	-
BENDOR	BENDOR EXT 072	00003504	00000	00000	0000	-		RESIDENTIAL PROPERTIES	WOODII STREET 15	0.0744	4 090 000	-
BENDOR	BENDOR EXT 072	00003505	00000	00000	0000	-		RESIDENTIAL PROPERTIES	WOODII STREET 17	0.0744	3 940 000	-
BENDOR	BENDOR EXT 072	00003506	00000	00000	0000	-		RESIDENTIAL PROPERTIES	WOODII STREET 19	0.0749	4 510 000	-
BENDOR	BENDOR EXT 072	00003507	00000	00000	0000	-		RESIDENTIAL PROPERTIES	WOODII STREET 21	0.0787	4 680 000	-
BENDOR	BENDOR EXT 072	00003508	00000	00000	0000	-		RESIDENTIAL PROPERTIES	WOODII STREET 23	0.0754	3 330 000	-
BENDOR	BENDOR EXT 072	00003509	00000	00000	0000	-		RESIDENTIAL PROPERTIES	WOODII STREET 25	0.0750	3 130 000	-
BENDOR	BENDOR EXT 072	00003510	00000	00000	0000	-		RESIDENTIAL PROPERTIES	WOODII STREET 27	0.0749	3 040 000	-
BENDOR	BENDOR EXT 072	00003511	00000	00000	0000	-		RESIDENTIAL PROPERTIES	WOODII STREET 31	0.0848	6 800 000	-
BENDOR	BENDOR EXT 072	00003512	00000	00000	0000	-		RESIDENTIAL PROPERTIES	DR. MOOLMAN STREET 3512	0.0811	5 160 000	-
BENDOR	BENDOR EXT 072	00003513	00000	00000	0000	-		RESIDENTIAL PROPERTIES	WOODII STREET 22	0.0929	4 820 000	-
BENDOR	BENDOR EXT 072	00003514	00000	00000	0000	-		RESIDENTIAL PROPERTIES	DR. MOOLMAN STREET 3514	0.0901	6 550 000	-
BENDOR	BENDOR EXT 072	00003515	00000	00000	0000	-		RESIDENTIAL PROPERTIES	DR. MOOLMAN STREET 3515	0.0867	3 600 000	-
BENDOR	BENDOR EXT 072	00003516	00000	00000	0000	-		RESIDENTIAL PROPERTIES	FEROX AVENUE 5	0.0800	3 730 000	-
BENDOR	BENDOR EXT 072	00003517	00000	00000	0000	-		RESIDENTIAL PROPERTIES	FEROX AVENUE 1	0.1717	6 610 000	-
BENDOR	BENDOR EXT 072	00003518	00000	00000	0000	-		RESIDENTIAL PROPERTIES	WOODII STREET 16	0.1195	6 600 000	-
BENDOR	BENDOR EXT 072	00003519	00000	00000	0000	-		RESIDENTIAL PROPERTIES	WOODII STREET 18	0.0860	3 990 000	-
BENDOR	BENDOR EXT 072	00003520	00000	00000	0000	-		RESIDENTIAL PROPERTIES	DR. MOOLMAN STREET 3520	0.1059	6 530 000	-
BENDOR	BENDOR EXT 072	00003521	00000	00000	0000	-		RESIDENTIAL PROPERTIES	DR. MOOLMAN STREET 3521	0.1049	5 870 000	-
BENDOR	BENDOR EXT 072	00003522	00000	00000	0000	-		RESIDENTIAL PROPERTIES	DR. MOOLMAN STREET 3522	0.1019	4 250 000	-
BENDOR	BENDOR EXT 072	00003523	00000	00000	0000	-		RESIDENTIAL PROPERTIES	DR. MOOLMAN STREET 3523	0.0874	3 740 000	-
BENDOR	BENDOR EXT 072	00003524	00000	00000	0000	-		RESIDENTIAL PROPERTIES	DR. MOOLMAN STREET 3524	0.1138	6 280 000	-
BENDOR	BENDOR EXT 072	00003525	00000	00000	0000	-		RESIDENTIAL PROPERTIES	DR. MOOLMAN STREET 3525	0.1137	3 380 000	-
BENDOR	BENDOR EXT 072	00003526	00000	00000	0000	-		RESIDENTIAL PROPERTIES	DR. MOOLMAN STREET 3526	0.0800	4 150 000	-
BENDOR	BENDOR EXT 072	00003527	00000	00000	0000	-		RESIDENTIAL PROPERTIES	DR. MOOLMAN STREET 3527	0.0803	4 620 000	-

Registered or other description of the property							Full Names of Owner(s)	Category determined in terms of Section 8 of the Act	Physical address of the property	Extent of the property (HA)	Market value of the property	Remarks
Town Allotment	Suburb	Erf Nr	Portion	Unit	Section							
BENDOR	BENDOR EXT 072	00003528	00000	00000	0000	-		RESIDENTIAL PROPERTIES	DR. MOOLMAN STREET 3528	0.1027	7 960 000	-
BENDOR	BENDOR EXT 072	00003529	00000	00000	0000	-		RESIDENTIAL PROPERTIES	DR. MOOLMAN STREET 3529	0.0880	5 470 000	-
BENDOR	BENDOR EXT 072	00003530	00000	00000	0000	-		RESIDENTIAL PROPERTIES	DR MOOLMAN DRIVE 50	0.1343	0	-
BENDOR	BENDOR EXT 072	00003530	00000	00001	0000	-		RESIDENTIAL PROPERTIES	SS CYCAD HEIGHTS UNIT 1	0.0197	1 870 000	-
BENDOR	BENDOR EXT 072	00003530	00000	00002	0000	-		RESIDENTIAL PROPERTIES	SS CYCAD HEIGHTS UNIT 2	0.0195	1 850 000	-
BENDOR	BENDOR EXT 072	00003530	00000	00003	0000	-		RESIDENTIAL PROPERTIES	SS CYCAD HEIGHTS UNIT 3	0.0195	1 850 000	-
BENDOR	BENDOR EXT 072	00003531	00000	00000	0000	-		RESIDENTIAL PROPERTIES	DR. MOOLMAN STREET 3531	0.1855	7 210 000	-
BENDOR	BENDOR EXT 072	00003532	00000	00000	0000	-		RESIDENTIAL PROPERTIES	DR. MOOLMAN STREET 3532	0.0860	4 050 000	-
BENDOR	BENDOR EXT 072	00003533	00000	00000	0000	-		RESIDENTIAL PROPERTIES	DR. MOOLMAN STREET 3533	0.1047	4 030 000	-
BENDOR	BENDOR EXT 072	00003534	00000	00000	0000	-		RESIDENTIAL PROPERTIES	DR. MOOLMAN STREET 3534	0.0803	3 450 000	-
BENDOR	BENDOR EXT 072	00003535	00000	00000	0000	-		RESIDENTIAL PROPERTIES	DR. MOOLMAN STREET 3535	0.0800	3 760 000	-
BENDOR	BENDOR EXT 072	00003538	00000	00000	0000	-		RESIDENTIAL PROPERTIES	DR. MOOLMAN STREET 3538	0.0873	4 940 000	-
BENDOR	BENDOR EXT 072	00003539	00000	00000	0000	-		RESIDENTIAL PROPERTIES	DR. MOOLMAN STREET 3539	0.1049	7 750 000	VALUED WITH ERF 3539 BENDOR EXT 072
BENDOR	BENDOR EXT 072	00003540	00000	00000	0000	-		RESIDENTIAL PROPERTIES	DR. MOOLMAN STREET 3540	0.1057	0	VALUED WITH ERF 3539 BENDOR EXT 072
BENDOR	BENDOR EXT 072	00003541	00000	00000	0000	-		RESIDENTIAL PROPERTIES	DR. MOOLMAN STREET 3541	0.1034	1 650 000	-
BENDOR	BENDOR EXT 072	00003542	00000	00000	0000	-		RESIDENTIAL PROPERTIES	CUPIDUS CRESCENT 4	0.0800	3 370 000	-
BENDOR	BENDOR EXT 072	00003543	00000	00000	0000	-		RESIDENTIAL PROPERTIES	CUPIDUS CRESCENT 12	0.0800	3 690 000	-
BENDOR	BENDOR EXT 072	00003544	00000	00000	0000	-		RESIDENTIAL PROPERTIES	CUPIDUS CRESCENT 14	0.0800	4 150 000	-
BENDOR	BENDOR EXT 072	00003545	00000	00000	0000	-		RESIDENTIAL PROPERTIES	CUPIDUS CRESCENT 18	0.0800	2 750 000	-
BENDOR	BENDOR EXT 072	00003546	00000	00000	0000	-		RESIDENTIAL PROPERTIES	CUPIDUS CRESCENT 26	0.0800	4 010 000	-
BENDOR	BENDOR EXT 072	00003547	00000	00000	0000	-		RESIDENTIAL PROPERTIES	CUPIDUS CRESCENT 28	0.0828	4 060 000	-
BENDOR	BENDOR EXT 072	00003548	00000	00000	0000	-		RESIDENTIAL PROPERTIES	DR. MOOLMAN STREET 3548	0.0848	3 740 000	-
BENDOR	BENDOR EXT 072	00003549	00000	00000	0000	-		RESIDENTIAL PROPERTIES	DR. MOOLMAN STREET 3549	0.0800	3 600 000	-
BENDOR	BENDOR EXT 072	00003550	00000	00000	0000	-		RESIDENTIAL PROPERTIES	DR. MOOLMAN STREET 3550	0.0800	3 380 000	-
BENDOR	BENDOR EXT 072	00003551	00000	00000	0000	-		PRIVATE OPEN SPACE	DR MOOLMAN -	0.0065	1 000	-
BENDOR	BENDOR EXT 072	00003552	00000	00000	0000	-		PRIVATE OPEN SPACE	DR. MOOLMAN STREET 3552	0.0837	1 000	-
BENDOR	BENDOR EXT 072	00003553	00000	00000	0000	-		PRIVATE OPEN SPACE	DR. MOOLMAN DRIVE 15	0.0869	1 000	-
BENDOR	BENDOR EXT 072	00003554	00000	00000	0000	-		PRIVATE OPEN SPACE	BENDOR EXT 072 3554	0.7040	1 000	-
BENDOR	BENDOR EXT 072	00003555	00000	00000	0000	-		PRIVATE OPEN SPACE	DR MOOLMAN -	0.1306	1 000	-
BENDOR	BENDOR EXT 072	00003556	00000	00000	0000	-		PRIVATE OPEN SPACE	WESSEL STREET 128	2.3587	1 000	-
BENDOR	BENDOR EXT 010	00003557	00000	00000	0000	-		RESIDENTIAL PROPERTIES	ALBERT STREET 3	0.1472	4 240 000	-
BENDOR	BENDOR EXT 075	00003558	00000	00000	0000	-		RESIDENTIAL PROPERTIES	VAN OUDTSHOORN STREET 62	0.0528	2 260 000	-
BENDOR	BENDOR EXT 075	00003559	00000	00000	0000	-		RESIDENTIAL PROPERTIES	VAN OUDTSHOORN STREET 64	0.0587	2 760 000	-
BENDOR	BENDOR EXT 075	00003560	00000	00000	0000	-		RESIDENTIAL PROPERTIES	VAN OUDTSHOORN STREET 66	0.0607	2 320 000	-
BENDOR	BENDOR EXT 075	00003561	00000	00000	0000	-		RESIDENTIAL PROPERTIES	VAN OUDTSHOORN STREET 68	0.0825	3 100 000	-
BENDOR	BENDOR EXT 075	00003562	00000	00000	0000	-		RESIDENTIAL PROPERTIES	VAN OUDTSHOORN STREET 70	0.0592	3 260 000	-

Registered or other description of the property							Full Names of Owner(s)	Category determined in terms of Section 8 of the Act	Physical address of the property	Extent of the property (HA)	Market value of the property	Remarks
Town Allotment	Suburb	Erf Nr	Portion	Unit	Section							
BENDOR	BENDOR EXT 075	00003563	00000	00000	0000	-		RESIDENTIAL PROPERTIES	VAN OUDTSHOORN STREET 72	0.0696	2 580 000	-
BENDOR	BENDOR EXT 075	00003564	00000	00000	0000	-		RESIDENTIAL PROPERTIES	VAN OUDTSHOORN STREET 74	0.0975	2 530 000	-
BENDOR	BENDOR EXT 075	00003565	00000	00000	0000	-		RESIDENTIAL PROPERTIES	VAN OUDTSHOORN STREET 73	0.0584	2 160 000	-
BENDOR	BENDOR EXT 075	00003566	00000	00000	0000	-		RESIDENTIAL PROPERTIES	VAN OUDTSHOORN STREET 71	0.0540	3 230 000	-
BENDOR	BENDOR EXT 075	00003567	00000	00000	0000	-		RESIDENTIAL PROPERTIES	VAN OUDTSHOORN STREET 69	0.0540	2 370 000	-
BENDOR	BENDOR EXT 075	00003568	00000	00000	0000	-		RESIDENTIAL PROPERTIES	VAN OUDTSHOORN STREET 67	0.0540	2 120 000	-
BENDOR	BENDOR EXT 075	00003569	00000	00000	0000	-		RESIDENTIAL PROPERTIES	VAN OUDTSHOORN STREET 65	0.0540	2 120 000	-
BENDOR	BENDOR EXT 075	00003570	00000	00000	0000	-		RESIDENTIAL PROPERTIES	VAN OUDTSHOORN STREET 63	0.0540	1 770 000	-
BENDOR	BENDOR EXT 075	00003571	00000	00000	0000	-		RESIDENTIAL PROPERTIES	VAN OUDTSHOORN STREET 61	0.0634	2 270 000	-
BENDOR	BENDOR EXT 075	00003572	00000	00000	0000	-		RESIDENTIAL PROPERTIES	VAN OUDTSHOORN STREET 59	0.0661	1 630 000	-
BENDOR	BENDOR EXT 075	00003573	00000	00000	0000	-		RESIDENTIAL PROPERTIES	VAN OUDTSHOORN STREET 57	0.0543	2 120 000	-
BENDOR	BENDOR EXT 075	00003574	00000	00000	0000	-		RESIDENTIAL PROPERTIES	VAN OUDTSHOORN STREET 55	0.0543	2 400 000	-
BENDOR	BENDOR EXT 075	00003575	00000	00000	0000	-		RESIDENTIAL PROPERTIES	VAN OUDTSHOORN STREET 53	0.0543	1 500 000	-
BENDOR	BENDOR EXT 075	00003576	00000	00000	0000	-		RESIDENTIAL PROPERTIES	VAN OUDTSHOORN STREET 51	0.0543	2 210 000	-
BENDOR	BENDOR EXT 075	00003577	00000	00000	0000	-		RESIDENTIAL PROPERTIES	VAN OUDTSHOORN STREET 49	0.0518	2 520 000	-
BENDOR	BENDOR EXT 075	00003578	00000	00000	0000	-		RESIDENTIAL PROPERTIES	VAN OUDTSHOORN STREET 47	0.0518	2 400 000	-
BENDOR	BENDOR EXT 075	00003579	00000	00000	0000	-		RESIDENTIAL PROPERTIES	VAN OUDTSHOORN STREET 45	0.0518	1 940 000	-
BENDOR	BENDOR EXT 075	00003580	00000	00000	0000	-		RESIDENTIAL PROPERTIES	VAN OUDTSHOORN STREET 43	0.0518	2 190 000	-
BENDOR	BENDOR EXT 075	00003581	00000	00000	0000	-		RESIDENTIAL PROPERTIES	VAN OUDTSHOORN STREET 41	0.0548	2 120 000	-
BENDOR	BENDOR EXT 075	00003582	00000	00000	0000	-		RESIDENTIAL PROPERTIES	VAN OUDTSHOORN STREET 39	0.0540	2 230 000	-
BENDOR	BENDOR EXT 075	00003583	00000	00000	0000	-		RESIDENTIAL PROPERTIES	VAN OUDTSHOORN STREET 37	0.0540	1 640 000	-
BENDOR	BENDOR EXT 075	00003584	00000	00000	0000	-		RESIDENTIAL PROPERTIES	VAN OUDTSHOORN STREET 35	0.0540	1 700 000	-
BENDOR	BENDOR EXT 075	00003585	00000	00000	0000	-		RESIDENTIAL PROPERTIES	VAN OUDTSHOORN STREET 33	0.0540	1 250 000	-
BENDOR	BENDOR EXT 075	00003586	00000	00000	0000	-		RESIDENTIAL PROPERTIES	VAN OUDTSHOORN STREET 31	0.0540	2 390 000	-
BENDOR	BENDOR EXT 075	00003587	00000	00000	0000	-		RESIDENTIAL PROPERTIES	VAN OUDTSHOORN STREET 29	0.0540	1 700 000	-
BENDOR	BENDOR EXT 075	00003588	00000	00000	0000	-		RESIDENTIAL PROPERTIES	VAN OUDTSHOORN STREET 27	0.0540	1 700 000	-
BENDOR	BENDOR EXT 075	00003589	00000	00000	0000	-		RESIDENTIAL PROPERTIES	VAN OUDTSHOORN STREET 25	0.0540	2 000 000	-
BENDOR	BENDOR EXT 075	00003590	00000	00000	0000	-		RESIDENTIAL PROPERTIES	VAN OUDTSHOORN STREET 23	0.0539	2 120 000	-
BENDOR	BENDOR EXT 075	00003591	00000	00000	0000	-		RESIDENTIAL PROPERTIES	VAN OUDTSHOORN STREET 21	0.0646	2 120 000	-
BENDOR	BENDOR EXT 075	00003592	00000	00000	0000	-		RESIDENTIAL PROPERTIES	VAN OUDTSHOORN STREET 19	0.0538	1 890 000	-
BENDOR	BENDOR EXT 075	00003593	00000	00000	0000	-		RESIDENTIAL PROPERTIES	VAN OUDTSHOORN STREET 17	0.0538	1 890 000	-
BENDOR	BENDOR EXT 075	00003594	00000	00000	0000	-		RESIDENTIAL PROPERTIES	VAN OUDTSHOORN STREET 15	0.0538	1 770 000	-
BENDOR	BENDOR EXT 075	00003595	00000	00000	0000	-		RESIDENTIAL PROPERTIES	VAN OUDTSHOORN STREET 13	0.0537	1 770 000	-
BENDOR	BENDOR EXT 075	00003596	00000	00000	0000	-		RESIDENTIAL PROPERTIES	VAN OUDTSHOORN STREET 11	0.0537	1 890 000	-
BENDOR	BENDOR EXT 075	00003597	00000	00000	0000	-		RESIDENTIAL PROPERTIES	VAN OUDTSHOORN STREET 9	0.0537	1 770 000	-
BENDOR	BENDOR EXT 075	00003598	00000	00000	0000	-		RESIDENTIAL PROPERTIES	VAN OUDTSHOORN STREET 7	0.0526	1 700 000	-

Registered or other description of the property							Full Names of Owner(s)	Category determined in terms of Section 8 of the Act	Physical address of the property	Extent of the property (HA)	Market value of the property	Remarks
Town Allotment	Suburb	Erf Nr	Portion	Unit	Section							
BENDOR	BENDOR EXT 075	00003599	00000	00000	0000	-		RESIDENTIAL PROPERTIES	VAN OUDTSHOORN STREET 5	0.0843	1 550 000	-
BENDOR	BENDOR EXT 075	00003600	00000	00000	0000	-		RESIDENTIAL PROPERTIES	VAN OUDTSHOORN STREET 3	0.0576	1 270 000	-
BENDOR	BENDOR EXT 075	00003603	00001	00000	0000	-		RESIDENTIAL PROPERTIES	BENDOR EXT 075 3603	0.0113	2 000 000	-
BENDOR	BENDOR EXT 075	00003604	00000	00000	0000	-		RESIDENTIAL PROPERTIES	FUCHS CRESCENT 7	0.0501	1 910 000	-
BENDOR	BENDOR EXT 075	00003605	00000	00000	0000	-		RESIDENTIAL PROPERTIES	FUCHS CRESCENT 9	0.0528	1 910 000	-
BENDOR	BENDOR EXT 075	00003606	00000	00000	0000	-		RESIDENTIAL PROPERTIES	FUCHS CRESCENT 11	0.0537	1 910 000	-
BENDOR	BENDOR EXT 075	00003607	00000	00000	0000	-		RESIDENTIAL PROPERTIES	FUCHS CRESCENT 13	0.0713	2 320 000	-
BENDOR	BENDOR EXT 075	00003608	00000	00000	0000	-		RESIDENTIAL PROPERTIES	FUCHS CRESCENT 15	0.0542	2 230 000	-
BENDOR	BENDOR EXT 075	00003609	00000	00000	0000	-		RESIDENTIAL PROPERTIES	FUCHS CRESCENT 17	0.0542	1 700 000	-
BENDOR	BENDOR EXT 075	00003610	00000	00000	0000	-		RESIDENTIAL PROPERTIES	FUCHS CRESCENT 19	0.0542	2 230 000	-
BENDOR	BENDOR EXT 075	00003611	00000	00000	0000	-		RESIDENTIAL PROPERTIES	FUCHS CRESCENT 21	0.0542	1 970 000	-
BENDOR	BENDOR EXT 075	00003612	00000	00000	0000	-		RESIDENTIAL PROPERTIES	FUCHS CRESCENT 23	0.0542	2 000 000	-
BENDOR	BENDOR EXT 075	00003613	00000	00000	0000	-		RESIDENTIAL PROPERTIES	FUCHS CRESCENT 25	0.0541	2 210 000	-
BENDOR	BENDOR EXT 075	00003614	00000	00000	0000	-		RESIDENTIAL PROPERTIES	FUCHS CRESCENT 27	0.0541	1 250 000	-
BENDOR	BENDOR EXT 075	00003615	00000	00000	0000	-		RESIDENTIAL PROPERTIES	FUCHS CRESCENT 29	0.0541	1 250 000	-
BENDOR	BENDOR EXT 075	00003616	00000	00000	0000	-		RESIDENTIAL PROPERTIES	FUCHS CRESCENT 31	0.0541	1 250 000	-
BENDOR	BENDOR EXT 075	00003617	00000	00000	0000	-		RESIDENTIAL PROPERTIES	FUCHS CRESCENT 33	0.0541	1 550 000	-
BENDOR	BENDOR EXT 075	00003618	00000	00000	0000	-		RESIDENTIAL PROPERTIES	FUCHS CRESCENT 35	0.0541	2 720 000	-
BENDOR	BENDOR EXT 075	00003619	00000	00000	0000	-		RESIDENTIAL PROPERTIES	FUCHS CRESCENT 37	0.0541	1 400 000	-
BENDOR	BENDOR EXT 075	00003620	00000	00000	0000	-		RESIDENTIAL PROPERTIES	FUCHS CRESCENT 39	0.0541	2 050 000	-
BENDOR	BENDOR EXT 075	00003621	00000	00000	0000	-		RESIDENTIAL PROPERTIES	FUCHS CRESCENT 41	0.0541	1 820 000	-
BENDOR	BENDOR EXT 075	00003622	00000	00000	0000	-		RESIDENTIAL PROPERTIES	FUCHS CRESCENT 43	0.0530	1 820 000	-
BENDOR	BENDOR EXT 075	00003623	00000	00000	0000	-		RESIDENTIAL PROPERTIES	FUCHS CRESCENT 45	0.0791	2 620 000	-
BENDOR	BENDOR EXT 075	00003624	00000	00000	0000	-		RESIDENTIAL PROPERTIES	FUCHS CRESCENT 49	0.0868	2 910 000	-
BENDOR	BENDOR EXT 075	00003625	00000	00000	0000	-		RESIDENTIAL PROPERTIES	FUCHS CRESCENT 51	0.0697	2 400 000	-
BENDOR	BENDOR EXT 075	00003626	00000	00000	0000	-		RESIDENTIAL PROPERTIES	FUCHS CRESCENT 53	0.0573	2 230 000	-
BENDOR	BENDOR EXT 075	00003627	00000	00000	0000	-		RESIDENTIAL PROPERTIES	FUCHS CRESCENT 55	0.0544	2 840 000	-
BENDOR	BENDOR EXT 075	00003628	00000	00000	0000	-		RESIDENTIAL PROPERTIES	FUCHS CRESCENT 44	0.0612	1 890 000	-
BENDOR	BENDOR EXT 075	00003629	00000	00000	0000	-		RESIDENTIAL PROPERTIES	VAN OUDTSHOORN STREET 42	0.0582	2 120 000	-
BENDOR	BENDOR EXT 075	00003630	00000	00000	0000	-		RESIDENTIAL PROPERTIES	VAN OUDTSHOORN STREET 40	0.0561	1 920 000	-
BENDOR	BENDOR EXT 075	00003631	00000	00000	0000	-		RESIDENTIAL PROPERTIES	VAN OUDTSHOORN STREET 38	0.0561	1 250 000	-
BENDOR	BENDOR EXT 075	00003632	00000	00000	0000	-		RESIDENTIAL PROPERTIES	VAN OUDTSHOORN STREET 36	0.0561	2 210 000	-
BENDOR	BENDOR EXT 075	00003633	00000	00000	0000	-		RESIDENTIAL PROPERTIES	VAN OUDTSHOORN STREET 34	0.0561	1 530 000	-
BENDOR	BENDOR EXT 075	00003634	00000	00000	0000	-		RESIDENTIAL PROPERTIES	VAN OUDTSHOORN STREET 32	0.0561	1 610 000	-
BENDOR	BENDOR EXT 075	00003635	00000	00000	0000	-		RESIDENTIAL PROPERTIES	VAN OUDTSHOORN STREET 30	0.0561	2 170 000	-
BENDOR	BENDOR EXT 075	00003636	00000	00000	0000	-		RESIDENTIAL PROPERTIES	VAN OUDTSHOORN STREET 28	0.0561	1 890 000	-

Registered or other description of the property							Full Names of Owner(s)	Category determined in terms of Section 8 of the Act	Physical address of the property	Extent of the property (HA)	Market value of the property	Remarks
Town Allotment	Suburb	Erf Nr	Portion	Unit	Section							
BENDOR	BENDOR EXT 075	00003637	00000	00000	0000	-		RESIDENTIAL PROPERTIES	VAN OUDTSHOORN STREET 26	0.0561	2 210 000	-
BENDOR	BENDOR EXT 075	00003638	00000	00000	0000	-		RESIDENTIAL PROPERTIES	VAN OUDTSHOORN STREET 24	0.0561	2 450 000	-
BENDOR	BENDOR EXT 075	00003639	00000	00000	0000	-		RESIDENTIAL PROPERTIES	VAN OUDTSHOORN STREET 22	0.0561	1 900 000	-
BENDOR	BENDOR EXT 075	00003640	00000	00000	0000	-		RESIDENTIAL PROPERTIES	VAN OUDTSHOORN STREET 20	0.0561	1 910 000	-
BENDOR	BENDOR EXT 075	00003641	00000	00000	0000	-		RESIDENTIAL PROPERTIES	VAN OUDTSHOORN STREET 18	0.0561	1 730 000	-
BENDOR	BENDOR EXT 075	00003642	00000	00000	0000	-		RESIDENTIAL PROPERTIES	VAN OUDTSHOORN STREET 16	0.0561	2 210 000	-
BENDOR	BENDOR EXT 075	00003643	00000	00000	0000	-		RESIDENTIAL PROPERTIES	VAN OUDTSHOORN STREET 14	0.0561	2 120 000	-
BENDOR	BENDOR EXT 075	00003644	00000	00000	0000	-		RESIDENTIAL PROPERTIES	VAN OUDTSHOORN STREET 12	0.0561	2 620 000	-
BENDOR	BENDOR EXT 075	00003645	00000	00000	0000	-		RESIDENTIAL PROPERTIES	FUCHS CRESCENT 2	0.0545	1 870 000	-
BENDOR	BENDOR EXT 075	00003646	00000	00000	0000	-		RESIDENTIAL PROPERTIES	FUCHS CRESCENT 4	0.0760	2 320 000	-
BENDOR	BENDOR EXT 075	00003647	00000	00000	0000	-		RESIDENTIAL PROPERTIES	FUCHS CRESCENT 14	0.0590	1 970 000	-
BENDOR	BENDOR EXT 075	00003648	00000	00000	0000	-		RESIDENTIAL PROPERTIES	FUCHS CRESCENT 16	0.0590	1 890 000	-
BENDOR	BENDOR EXT 075	00003649	00000	00000	0000	-		RESIDENTIAL PROPERTIES	FUCHS CRESCENT 18	0.0590	1 460 000	-
BENDOR	BENDOR EXT 075	00003650	00000	00000	0000	-		RESIDENTIAL PROPERTIES	FUCHS CRESCENT 20	0.0590	1 680 000	-
BENDOR	BENDOR EXT 075	00003651	00000	00000	0000	-		RESIDENTIAL PROPERTIES	FUCHS CRESCENT 22	0.0590	1 680 000	-
BENDOR	BENDOR EXT 075	00003652	00000	00000	0000	-		RESIDENTIAL PROPERTIES	FUCHS CRESCENT 24	0.0590	1 470 000	-
BENDOR	BENDOR EXT 075	00003653	00000	00000	0000	-		RESIDENTIAL PROPERTIES	FUCHS CRESCENT 26	0.0590	1 620 000	-
BENDOR	BENDOR EXT 075	00003654	00000	00000	0000	-		RESIDENTIAL PROPERTIES	FUCHS CRESCENT 28	0.0590	1 970 000	-
BENDOR	BENDOR EXT 075	00003655	00000	00000	0000	-		RESIDENTIAL PROPERTIES	FUCHS CRESCENT 30	0.0590	2 210 000	-
BENDOR	BENDOR EXT 075	00003656	00000	00000	0000	-		RESIDENTIAL PROPERTIES	FUCHS CRESCENT 32	0.0590	2 210 000	-
BENDOR	BENDOR EXT 075	00003657	00000	00000	0000	-		RESIDENTIAL PROPERTIES	FUCHS CRESCENT 34	0.0590	2 270 000	-
BENDOR	BENDOR EXT 075	00003658	00000	00000	0000	-		RESIDENTIAL PROPERTIES	FUCHS CRESCENT 36	0.0590	1 910 000	-
BENDOR	BENDOR EXT 075	00003659	00000	00000	0000	-		RESIDENTIAL PROPERTIES	FUCHS CRESCENT 38	0.0590	1 270 000	-
BENDOR	BENDOR EXT 075	00003660	00000	00000	0000	-		RESIDENTIAL PROPERTIES	FUCHS CRESCENT 40	0.0590	1 740 000	-
BENDOR	BENDOR EXT 076	00003661	00000	00000	0000	-		RESIDENTIAL PROPERTIES	FUCHS CRESCENT 47	0.1032	2 790 000	-
BENDOR	BENDOR EXT 076	00003662	00000	00000	0000	-		RESIDENTIAL PROPERTIES	VAN OUDTSHOORN STREET 48	0.9548	5 880 000	-
BENDOR	BENDOR EXT 030	00003663	00000	00000	0000	-		BUSINESS AND COMMERCIAL PROPERTIES	RHODESDRIFTSTRAAT 6	0.2088	7 200 000	SAPS EMPLOYEE HEALTH AND WELLNESS
BENDOR	BENDOR EXT 064	00003664	00000	00000	0000	-		RESIDENTIAL PROPERTIES	BIRREA STREET 2	0.0855	3 130 000	-
BENDOR	BENDOR EXT 064	00003665	00000	00000	0000	-		RESIDENTIAL PROPERTIES	BIRREA STREET 4	0.0816	2 210 000	-
BENDOR	BENDOR EXT 064	00003666	00000	00000	0000	-		RESIDENTIAL PROPERTIES	BIRREA STREET 6	0.0816	2 760 000	-
BENDOR	BENDOR EXT 064	00003667	00000	00000	0000	-		RESIDENTIAL PROPERTIES	BIRREA STREET 8	0.0816	2 900 000	-
BENDOR	BENDOR EXT 064	00003668	00000	00000	0000	-		RESIDENTIAL PROPERTIES	BIRREA STREET 10	0.0816	2 700 000	-
BENDOR	BENDOR EXT 064	00003669	00000	00000	0000	-		RESIDENTIAL PROPERTIES	BIRREA STREET 12	0.0816	3 030 000	-
BENDOR	BENDOR EXT 064	00003670	00000	00000	0000	-		RESIDENTIAL PROPERTIES	BIRREA STREET 14	0.0816	2 980 000	-
BENDOR	BENDOR EXT 064	00003671	00000	00000	0000	-		RESIDENTIAL PROPERTIES	BIRREA STREET 16	0.0816	820 000	-
BENDOR	BENDOR EXT 064	00003672	00000	00000	0000	-		RESIDENTIAL PROPERTIES	BIRREA STREET 18	0.0816	3 220 000	-

Registered or other description of the property							Full Names of Owner(s)	Category determined in terms of Section 8 of the Act	Physical address of the property	Extent of the property (HA)	Market value of the property	Remarks
Town Allotment	Suburb	Erf Nr	Portion	Unit	Section							
BENDOR	BENDOR EXT 064	00003673	00000	00000	0000	-		RESIDENTIAL PROPERTIES	BIRREA STREET 20	0.0816	3 090 000	-
BENDOR	BENDOR EXT 064	00003674	00000	00000	0000	-		RESIDENTIAL PROPERTIES	BIRREA STREET 22	0.0816	2 340 000	-
BENDOR	BENDOR EXT 064	00003675	00000	00000	0000	-		RESIDENTIAL PROPERTIES	BIRREA STREET 24	0.0816	2 880 000	-
BENDOR	BENDOR EXT 064	00003676	00000	00000	0000	-		RESIDENTIAL PROPERTIES	BIRREA STREET 26	0.0816	3 340 000	-
BENDOR	BENDOR EXT 064	00003677	00000	00000	0000	-		RESIDENTIAL PROPERTIES	BIRREA STREET 28	0.0816	820 000	-
BENDOR	BENDOR EXT 064	00003678	00000	00000	0000	-		RESIDENTIAL PROPERTIES	BIRREA STREET 30	0.0816	2 570 000	-
BENDOR	BENDOR EXT 064	00003679	00000	00000	0000	-		RESIDENTIAL PROPERTIES	BIRREA STREET 32	0.0816	3 330 000	-
BENDOR	BENDOR EXT 064	00003680	00000	00000	0000	-		RESIDENTIAL PROPERTIES	BIRREA STREET 34	0.0816	3 260 000	-
BENDOR	BENDOR EXT 064	00003681	00000	00000	0000	-		RESIDENTIAL PROPERTIES	BIRREA STREET 36	0.0816	3 080 000	-
BENDOR	BENDOR EXT 064	00003682	00000	00000	0000	-		RESIDENTIAL PROPERTIES	BIRREA STREET 38	0.0816	2 920 000	-
BENDOR	BENDOR EXT 064	00003683	00000	00000	0000	-		RESIDENTIAL PROPERTIES	BIRREA STREET 40	0.0816	3 300 000	-
BENDOR	BENDOR EXT 064	00003684	00000	00000	0000	-		RESIDENTIAL PROPERTIES	BIRREA STREET 42	0.0749	2 810 000	-
BENDOR	BENDOR EXT 064	00003685	00000	00000	0000	-		RESIDENTIAL PROPERTIES	BIRREA STREET 44	0.0748	2 240 000	-
BENDOR	BENDOR EXT 064	00003686	00000	00000	0000	-		RESIDENTIAL PROPERTIES	BIRREA STREET 46	0.0799	800 000	-
BENDOR	BENDOR EXT 064	00003687	00000	00000	0000	-		RESIDENTIAL PROPERTIES	BIRREA STREET 48	0.0799	2 940 000	-
BENDOR	BENDOR EXT 064	00003688	00000	00000	0000	-		RESIDENTIAL PROPERTIES	BIRREA STREET 50	0.0799	3 540 000	-
BENDOR	BENDOR EXT 064	00003689	00000	00000	0000	-		RESIDENTIAL PROPERTIES	BIRREA STREET 52	0.0801	3 700 000	-
BENDOR	BENDOR EXT 064	00003690	00000	00000	0000	-		RESIDENTIAL PROPERTIES	BIRREA STREET 54	0.0774	3 150 000	-
BENDOR	BENDOR EXT 064	00003691	00000	00000	0000	-		RESIDENTIAL PROPERTIES	BIRREA STREET 39	0.0769	2 420 000	-
BENDOR	BENDOR EXT 064	00003692	00000	00000	0000	-		RESIDENTIAL PROPERTIES	CANTHIUM STREET 2	0.0756	3 160 000	-
BENDOR	BENDOR EXT 064	00003693	00000	00000	0000	-		RESIDENTIAL PROPERTIES	CANTHIUM STREET 4	0.0798	800 000	-
BENDOR	BENDOR EXT 064	00003694	00000	00000	0000	-		RESIDENTIAL PROPERTIES	CANTHIUM STREET 6	0.0804	2 180 000	-
BENDOR	BENDOR EXT 064	00003695	00000	00000	0000	-		RESIDENTIAL PROPERTIES	BIRREA STREET 55	0.0782	2 510 000	-
BENDOR	BENDOR EXT 064	00003696	00000	00000	0000	-		RESIDENTIAL PROPERTIES	BIRREA STREET 53	0.0829	2 580 000	-
BENDOR	BENDOR EXT 064	00003697	00000	00000	0000	-		RESIDENTIAL PROPERTIES	BIRREA STREET 47	0.0800	2 810 000	-
BENDOR	BENDOR EXT 064	00003698	00000	00000	0000	-		RESIDENTIAL PROPERTIES	CANTHIUM STREET 1	0.0845	2 040 000	-
BENDOR	BENDOR EXT 064	00003699	00000	00000	0000	-		RESIDENTIAL PROPERTIES	BIRREA STREET 27	0.0824	2 970 000	-
BENDOR	BENDOR EXT 064	00003700	00000	00000	0000	-		RESIDENTIAL PROPERTIES	BIRREA STREET 31	0.0846	2 270 000	-
BENDOR	BENDOR EXT 064	00003701	00000	00000	0000	-		RESIDENTIAL PROPERTIES	BUYS STREET 54	0.0850	850 000	-
BENDOR	BENDOR EXT 064	00003702	00000	00000	0000	-		RESIDENTIAL PROPERTIES	BUYS STREET 56	0.0851	2 970 000	-
BENDOR	BENDOR EXT 064	00003703	00000	00000	0000	-		RESIDENTIAL PROPERTIES	BIRREA STREET 67	0.0837	840 000	-
BENDOR	BENDOR EXT 064	00003704	00000	00000	0000	-		RESIDENTIAL PROPERTIES	BIRREA STREET 65	0.0816	3 490 000	-
BENDOR	BENDOR EXT 064	00003705	00000	00000	0000	-		RESIDENTIAL PROPERTIES	CANTHIUM STREET 7	0.0821	3 010 000	-
BENDOR	BENDOR EXT 064	00003706	00000	00000	0000	-		RESIDENTIAL PROPERTIES	CANTHIUM STREET 5	0.0851	3 660 000	-
BENDOR	BENDOR EXT 064	00003707	00000	00000	0000	-		RESIDENTIAL PROPERTIES	CANTHIUM STREET 3	0.0846	2 970 000	-
BENDOR	BENDOR EXT 062	00003710	00000	00000	0000	-		PRIVATE OPEN SPACE	BENDOR RIDGE -	0.4595	1 000	-

Registered or other description of the property							Full Names of Owner(s)	Category determined in terms of Section 8 of the Act	Physical address of the property	Extent of the property (HA)	Market value of the property	Remarks
Town Allotment	Suburb	Erf Nr	Portion	Unit	Section							
BENDOR	BENDOR EXT 063	00003711	00000	00000	0000	-		PRIVATE OPEN SPACE	BENDOR RIDGE -	0.6823	1 000 -	
BENDOR	BENDOR EXT 064	00003712	00000	00000	0000	-		PRIVATE OPEN SPACE	BENDOR RIDGE -	0.5538	1 000 -	
BENDOR	BENDOR EXT 077	00003713	00000	00000	0000	-		RESIDENTIAL PROPERTIES	LETABO STREET 12	0.1324	1 060 000 -	
BENDOR	BENDOR EXT 077	00003714	00000	00000	0000	-		RESIDENTIAL PROPERTIES	LETABO STREET 14	0.3118	2 000 000 -	
BENDOR	BENDOR EXT 077	00003715	00000	00000	0000	-		RESIDENTIAL PROPERTIES	SEKOATI STREET 1	0.1339	1 070 000 -	
BENDOR	BENDOR EXT 077	00003716	00000	00000	0000	-		RESIDENTIAL PROPERTIES	SEKOATI STREET 3	0.1290	2 670 000 -	
BENDOR	BENDOR EXT 077	00003717	00000	00000	0000	-		RESIDENTIAL PROPERTIES	SEKOATI STREET 5	0.1290	3 130 000 -	
BENDOR	BENDOR EXT 077	00003718	00000	00000	0000	-		RESIDENTIAL PROPERTIES	SEKOATI STREET 7	0.1290	1 910 000 -	
BENDOR	BENDOR EXT 077	00003719	00000	00000	0000	-		RESIDENTIAL PROPERTIES	SEKOATI STREET 9	0.1290	1 030 000 -	
BENDOR	BENDOR EXT 077	00003720	00000	00000	0000	-		RESIDENTIAL PROPERTIES	SEKOATI STREET 11	0.1290	2 650 000 -	
BENDOR	BENDOR EXT 077	00003721	00000	00000	0000	-		RESIDENTIAL PROPERTIES	SEKOATI STREET 13	0.1290	1 030 000 -	
BENDOR	BENDOR EXT 077	00003722	00000	00000	0000	-		RESIDENTIAL PROPERTIES	SEKOATI STREET 15	0.1290	2 500 000 -	
BENDOR	BENDOR EXT 077	00003723	00000	00000	0000	-		RESIDENTIAL PROPERTIES	SEKOATI STREET 17	0.1290	2 080 000 -	
BENDOR	BENDOR EXT 077	00003724	00000	00000	0000	-		RESIDENTIAL PROPERTIES	SEKOATI STREET 19	0.1290	2 670 000 -	
BENDOR	BENDOR EXT 077	00003725	00000	00000	0000	-		RESIDENTIAL PROPERTIES	NGOATO STREET 9	0.1350	2 260 000 -	
BENDOR	BENDOR EXT 077	00003726	00000	00000	0000	-		RESIDENTIAL PROPERTIES	NGOATO STREET 7	0.1350	1 080 000 -	
BENDOR	BENDOR EXT 077	00003727	00000	00000	0000	-		RESIDENTIAL PROPERTIES	NGOATO STREET 5	0.1350	1 080 000 -	
BENDOR	BENDOR EXT 077	00003728	00000	00000	0000	-		RESIDENTIAL PROPERTIES	NGOATO STREET 3	0.1350	2 100 000 -	
BENDOR	BENDOR EXT 077	00003729	00000	00000	0000	-		RESIDENTIAL PROPERTIES	NGOATO STREET 1	0.1350	2 620 000 -	
BENDOR	BENDOR EXT 077	00003730	00000	00000	0000	-		RESIDENTIAL PROPERTIES	NEMAKONDE STREET 18	0.3181	2 620 000 -	
BENDOR	BENDOR EXT 077	00003731	00000	00000	0000	-		RESIDENTIAL PROPERTIES	NEMAKONDE STREET 16	0.1290	2 670 000 -	
BENDOR	BENDOR EXT 077	00003732	00000	00000	0000	-		RESIDENTIAL PROPERTIES	NEMAKONDE STREET 14	0.1290	1 030 000 -	
BENDOR	BENDOR EXT 077	00003733	00000	00000	0000	-		RESIDENTIAL PROPERTIES	NEMAKONDE STREET 12	0.1290	2 650 000 -	
BENDOR	BENDOR EXT 077	00003734	00000	00000	0000	-		RESIDENTIAL PROPERTIES	NEMAKONDE STREET 10	0.1290	1 030 000 -	
BENDOR	BENDOR EXT 077	00003735	00000	00000	0000	-		RESIDENTIAL PROPERTIES	NEMAKONDE STREET 8	0.1290	2 650 000 -	
BENDOR	BENDOR EXT 077	00003736	00000	00000	0000	-		RESIDENTIAL PROPERTIES	NEMAKONDE STREET 6	0.1290	2 630 000 -	
BENDOR	BENDOR EXT 077	00003737	00000	00000	0000	-		RESIDENTIAL PROPERTIES	NEMAKONDE STREET 4	0.0686	2 050 000 -	
BENDOR	BENDOR EXT 077	00003737	00001	00000	0000	-		RESIDENTIAL PROPERTIES	NEMAKONDE STREET 4	0.0604	2 050 000 -	
BENDOR	BENDOR EXT 077	00003738	00000	00000	0000	-		RESIDENTIAL PROPERTIES	NEMAKONDE STREET 2	0.0680	2 050 000 -	
BENDOR	BENDOR EXT 077	00003738	00001	00000	0000	-		RESIDENTIAL PROPERTIES	NEMAKONDE STREET 2	0.0600	2 050 000 -	
BENDOR	BENDOR EXT 077	00003739	00000	00000	0000	-		RESIDENTIAL PROPERTIES	LETABO STREET 2	0.1849	1 480 000 -	
BENDOR	BENDOR EXT 077	00003740	00000	00000	0000	-		RESIDENTIAL PROPERTIES	LETABO STREET 4	0.1278	2 590 000 -	
BENDOR	BENDOR EXT 077	00003741	00000	00000	0000	-		RESIDENTIAL PROPERTIES	LETABO STREET 6	0.1329	2 620 000 -	
BENDOR	BENDOR EXT 077	00003742	00000	00000	0000	-		RESIDENTIAL PROPERTIES	LETABO STREET 8	0.1260	2 500 000 -	
BENDOR	BENDOR EXT 077	00003744	00000	00000	0000	-		RESIDENTIAL PROPERTIES	SEKOATI STREET 10	0.1625	2 510 000 -	
BENDOR	BENDOR EXT 077	00003745	00000	00000	0000	-		RESIDENTIAL PROPERTIES	SEKOATI STREET 12	0.1705	1 360 000 -	

Registered or other description of the property							Full Names of Owner(s)	Category determined in terms of Section 8 of the Act	Physical address of the property	Extent of the property (HA)	Market value of the property	Remarks
Town Allotment	Suburb	Erf Nr	Portion	Unit	Section							
BENDOR	BENDOR EXT 077	00003746	00000	00000	0000	-		RESIDENTIAL PROPERTIES	SEKOATI STREET 14	0.1713	1 370 000	-
BENDOR	BENDOR EXT 077	00003747	00000	00000	0000	-		RESIDENTIAL PROPERTIES	SEKOATI STREET 16	0.3156	2 020 000	-
BENDOR	BENDOR EXT 077	00003748	00000	00000	0000	-		RESIDENTIAL PROPERTIES	NGOATO STREET 4	0.3478	0	-
BENDOR	BENDOR EXT 077	00003748	00000	00001	0000	-		RESIDENTIAL PROPERTIES	SS MOKODUBA PLACE A UNIT 1	0.0189	1 320 000	-
BENDOR	BENDOR EXT 077	00003748	00000	00002	0000	-		RESIDENTIAL PROPERTIES	SS MOKODUBA PLACE A UNIT 2	0.0189	1 320 000	-
BENDOR	BENDOR EXT 077	00003748	00000	00003	0000	-		RESIDENTIAL PROPERTIES	SS MOKODUBA PLACE A UNIT 3	0.0189	1 320 000	-
BENDOR	BENDOR EXT 077	00003748	00000	00004	0000	-		RESIDENTIAL PROPERTIES	SS MOKODUBA PLACE A UNIT 4	0.0189	1 320 000	-
BENDOR	BENDOR EXT 077	00003748	00000	00005	0000	-		RESIDENTIAL PROPERTIES	SS MOKODUBA PLACE A UNIT 5	0.0189	1 320 000	-
BENDOR	BENDOR EXT 077	00003748	00000	00006	0000	-		RESIDENTIAL PROPERTIES	SS MOKODUBA PLACE A UNIT 6	0.0186	1 300 000	-
BENDOR	BENDOR EXT 077	00003748	00000	00007	0000	-		RESIDENTIAL PROPERTIES	SS MOKODUBA PLACE A UNIT 7	0.0186	1 300 000	-
BENDOR	BENDOR EXT 077	00003748	00000	00008	0000	-		RESIDENTIAL PROPERTIES	SS MOKODUBA PLACE A UNIT 8	0.0186	1 300 000	-
BENDOR	BENDOR EXT 077	00003748	00000	00009	0000	-		RESIDENTIAL PROPERTIES	SS MOKODUBA PLACE A UNIT 9	0.0186	1 300 000	-
BENDOR	BENDOR EXT 077	00003748	00000	00010	0000	-		RESIDENTIAL PROPERTIES	SS MOKODUBA PLACE A UNIT 10	0.0186	1 300 000	-
BENDOR	BENDOR EXT 077	00003748	00000	00011	0000	-		RESIDENTIAL PROPERTIES	SS MOKODUBA PLACE A UNIT 11	0.0192	1 340 000	-
BENDOR	BENDOR EXT 077	00003748	00000	00012	0000	-		RESIDENTIAL PROPERTIES	SS MOKODUBA PLACE A UNIT 12	0.0156	1 090 000	-
BENDOR	BENDOR EXT 077	00003748	00000	00013	0000	-		RESIDENTIAL PROPERTIES	SS MOKODUBA PLACE A UNIT 13	0.0156	1 090 000	-
BENDOR	BENDOR EXT 077	00003748	00000	00014	0000	-		RESIDENTIAL PROPERTIES	SS MOKODUBA PLACE A UNIT 14	0.0156	1 090 000	-
BENDOR	BENDOR EXT 077	00003749	00000	00000	0000	-		RESIDENTIAL PROPERTIES	NEMAKONDE STREET 13	0.1801	1 440 000	-
BENDOR	BENDOR EXT 077	00003750	00000	00000	0000	-		RESIDENTIAL PROPERTIES	NEMAKONDE STREET 9	0.1751	2 650 000	-
BENDOR	BENDOR EXT 077	00003752	00000	00000	0000	-		PRIVATE OPEN SPACE	LETABO STREET 10	0.1065	1 000	-
BENDOR	BENDOR EXT 077	00003753	00000	00000	0000	-		PRIVATE OPEN SPACE	ACCESS BENDOR X77	0.0442	1 000	-
BENDOR	BENDOR EXT 077	00003754	00000	00000	0000	-		PRIVATE OPEN SPACE	STREETS BENDOR X77	0.9605	1 000	-
BENDOR	BENDOR EXT 077	00003756	00000	00000	0000	-		PRIVATE OPEN SPACE	SEKOATI STREET 21	0.6209	1 000	-
BENDOR	BENDOR EXT 064	00003757	00000	00000	0000	-		PRIVATE OPEN SPACE	BENDOR EXT 064 3757	0.0012	1 000	-
BENDOR	BENDOR EXT 074	00003758	00000	00000	0000	-		RESIDENTIAL PROPERTIES	WOODII STREET 29	0.0818	3 540 000	-
BENDOR	BENDOR EXT 074	00003759	00000	00000	0000	-		RESIDENTIAL PROPERTIES	PRINCEPS STREET 3	0.0750	5 330 000	-
BENDOR	BENDOR EXT 074	00003760	00000	00000	0000	-		RESIDENTIAL PROPERTIES	LANATUS STREET 4	0.0750	3 710 000	-
BENDOR	BENDOR EXT 074	00003761	00000	00000	0000	-		RESIDENTIAL PROPERTIES	DR. MOOLMAN STREET 3761	0.0865	5 010 000	-
BENDOR	BENDOR EXT 074	00003762	00000	00000	0000	-		RESIDENTIAL PROPERTIES	DR. MOOLMAN STREET 3762	0.0862	4 500 000	-
BENDOR	BENDOR EXT 074	00003763	00000	00000	0000	-		RESIDENTIAL PROPERTIES	DR. MOOLMAN DRIVE 27	0.0979	4 160 000	-
BENDOR	BENDOR EXT 074	00003764	00000	00000	0000	-		RESIDENTIAL PROPERTIES	LANATUS STREET 19	0.0970	6 040 000	-
BENDOR	BENDOR EXT 074	00003765	00000	00000	0000	-		RESIDENTIAL PROPERTIES	LANATUS STREET 23	0.0912	4 360 000	-
BENDOR	BENDOR EXT 074	00003768	00000	00000	0000	-		RESIDENTIAL PROPERTIES	LANATUS STREET 38	0.0742	3 990 000	-
BENDOR	BENDOR EXT 074	00003769	00000	00000	0000	-		RESIDENTIAL PROPERTIES	LANATUS STREET 36	0.0712	4 530 000	-
BENDOR	BENDOR EXT 074	00003770	00000	00000	0000	-		RESIDENTIAL PROPERTIES	LANATUS STREET 34	0.0712	4 480 000	-
BENDOR	BENDOR EXT 074	00003771	00000	00000	0000	-		RESIDENTIAL PROPERTIES	LANATUS STREET 32	0.0713	5 090 000	-

Registered or other description of the property							Full Names of Owner(s)	Category determined in terms of Section 8 of the Act	Physical address of the property	Extent of the property (HA)	Market value of the property	Remarks
Town Allotment	Suburb	Erf Nr	Portion	Unit	Section							
BENDOR	BENDOR EXT 074	00003772	00000	00000	0000	-		RESIDENTIAL PROPERTIES	LANATUS STREET 30	0.0700	4 150 000	-
BENDOR	BENDOR EXT 074	00003773	00000	00000	0000	-		RESIDENTIAL PROPERTIES	LANATUS STREET 28	0.0700	4 920 000	-
BENDOR	BENDOR EXT 074	00003774	00000	00000	0000	-		RESIDENTIAL PROPERTIES	LANATUS STREET 26	0.0706	3 190 000	-
BENDOR	BENDOR EXT 074	00003775	00000	00000	0000	-		RESIDENTIAL PROPERTIES	LANATUS STREET 24	0.0700	2 740 000	-
BENDOR	BENDOR EXT 074	00003776	00000	00000	0000	-		RESIDENTIAL PROPERTIES	LANATUS STREET 22	0.0700	3 130 000	-
BENDOR	BENDOR EXT 074	00003777	00000	00000	0000	-		RESIDENTIAL PROPERTIES	LANATUS STREET 20	0.0700	3 540 000	-
BENDOR	BENDOR EXT 074	00003778	00000	00000	0000	-		RESIDENTIAL PROPERTIES	LANATUS STREET 18	0.0759	4 620 000	-
BENDOR	BENDOR EXT 074	00003782	00000	00000	0000	-		RESIDENTIAL PROPERTIES	LANATUS STREET 3	0.0860	4 630 000	-
BENDOR	BENDOR EXT 074	00003783	00000	00000	0000	-		RESIDENTIAL PROPERTIES	HUMULIS STREET 3783	0.0865	5 640 000	-
BENDOR	BENDOR EXT 074	00003784	00000	00000	0000	-		RESIDENTIAL PROPERTIES	HUMULIS STREET 3784	0.0800	3 620 000	-
BENDOR	BENDOR EXT 074	00003785	00000	00000	0000	-		RESIDENTIAL PROPERTIES	HUMILIS AVENUE 4	0.0801	3 960 000	-
BENDOR	BENDOR EXT 074	00003786	00000	00000	0000	-		RESIDENTIAL PROPERTIES	LANATUS STREET 17	0.0801	4 680 000	-
BENDOR	BENDOR EXT 074	00003787	00000	00000	0000	-		RESIDENTIAL PROPERTIES	LANATUS STREET 15	0.0802	4 870 000	-
BENDOR	BENDOR EXT 074	00003788	00000	00000	0000	-		RESIDENTIAL PROPERTIES	LANATUS STREET 13	0.0800	5 370 000	-
BENDOR	BENDOR EXT 074	00003789	00000	00000	0000	-		RESIDENTIAL PROPERTIES	LANATUS STREET 11	0.0800	4 680 000	-
BENDOR	BENDOR EXT 074	00003791	00000	00000	0000	-		PRIVATE OPEN SPACE	LANATUS -	0.4754	1 000	-
BENDOR	BENDOR EXT 074	00003792	00000	00000	0000	-		PRIVATE OPEN SPACE	LANATUS -	0.0571	1 000	-
BENDOR	BENDOR EXT 074	00003793	00000	00000	0000	-		PRIVATE OPEN SPACE	LANATUS -	0.0510	1 000	-
BENDOR	BENDOR EXT 074	00003794	00000	00000	0000	-		RESIDENTIAL PROPERTIES	LANATUS -	0.0916	1 000	-
BENDOR	BENDOR EXT 074	00003795	00000	00000	0000	-		PRIVATE OPEN SPACE	PRINCEPS LANE	0.0383	1 000	-
BENDOR	BENDOR	00003796	00000	00000	0000	-		RESIDENTIAL PROPERTIES	ARNOTHA DRIVE 96	0.3346	1 800 000	-
BENDOR	BENDOR EXT 078	00003932	00000	00000	0000	-		RESIDENTIAL PROPERTIES	AKADEMIA STREET 22	0.4545	0	-
BENDOR	BENDOR EXT 078	00003932	00000	00001	0000	-		RESIDENTIAL PROPERTIES	SS SOLA FIDE UNIT 1	0.0151	1 280 000	-
BENDOR	BENDOR EXT 078	00003932	00000	00002	0000	-		RESIDENTIAL PROPERTIES	SS SOLA FIDE UNIT 2	0.0151	1 280 000	-
BENDOR	BENDOR EXT 078	00003932	00000	00003	0000	-		RESIDENTIAL PROPERTIES	SS SOLA FIDE UNIT 3	0.0151	1 280 000	-
BENDOR	BENDOR EXT 078	00003932	00000	00004	0000	-		RESIDENTIAL PROPERTIES	SS SOLA FIDE UNIT 4	0.0151	1 280 000	-
BENDOR	BENDOR EXT 078	00003932	00000	00005	0000	-		RESIDENTIAL PROPERTIES	SS SOLA FIDE UNIT 5	0.0151	1 280 000	-
BENDOR	BENDOR EXT 078	00003932	00000	00006	0000	-		RESIDENTIAL PROPERTIES	SS SOLA FIDE UNIT 6	0.0152	1 290 000	-
BENDOR	BENDOR EXT 078	00003932	00000	00007	0000	-		RESIDENTIAL PROPERTIES	SS SOLA FIDE UNIT 7	0.0150	1 280 000	-
BENDOR	BENDOR EXT 078	00003932	00000	00008	0000	-		RESIDENTIAL PROPERTIES	SS SOLA FIDE UNIT 8	0.0152	1 290 000	-
BENDOR	BENDOR EXT 078	00003932	00000	00009	0000	-		RESIDENTIAL PROPERTIES	SS SOLA FIDE UNIT 9	0.0151	1 280 000	-
BENDOR	BENDOR EXT 078	00003932	00000	00010	0000	-		RESIDENTIAL PROPERTIES	SS SOLA FIDE UNIT 10	0.0151	1 280 000	-
BENDOR	BENDOR EXT 078	00003932	00000	00011	0000	-		RESIDENTIAL PROPERTIES	SS SOLA FIDE UNIT 11	0.0151	1 280 000	-
BENDOR	BENDOR EXT 078	00003932	00000	00012	0000	-		RESIDENTIAL PROPERTIES	SS SOLA FIDE UNIT 12	0.0151	1 280 000	-
BENDOR	BENDOR EXT 078	00003932	00000	00013	0000	-		RESIDENTIAL PROPERTIES	SS SOLA FIDE UNIT 13	0.0151	1 280 000	-
BENDOR	BENDOR EXT 078	00003932	00000	00014	0000	-		RESIDENTIAL PROPERTIES	SS SOLA FIDE UNIT 14	0.0152	1 290 000	-



CITY OF POLOKWANE
Valuation roll for the period 01 July 2024 - 30 June 2029



Registered or other description of the property							Full Names of Owner(s)	Category determined in terms of Section 8 of the Act	Physical address of the property	Extent of the property (HA)	Market value of the property	Remarks
Town Allotment	Suburb	Erf Nr	Portion	Unit	Section							
BENDOR	BENDOR EXT 078	00003933	00000	00000	0000	-		RESIDENTIAL PROPERTIES	AKADEMIA STREET 26	0.3050	0	-
BENDOR	BENDOR EXT 078	00003933	00000	00001	0000	-		RESIDENTIAL PROPERTIES	SS RABBI HEIGHTS UNIT 1	0.0130	1 300 000	-
BENDOR	BENDOR EXT 078	00003933	00000	00002	0000	-		RESIDENTIAL PROPERTIES	SS RABBI HEIGHTS UNIT 2	0.0077	850 000	-
BENDOR	BENDOR EXT 078	00003933	00000	00003	0000	-		RESIDENTIAL PROPERTIES	SS RABBI HEIGHTS UNIT 3	0.0130	1 300 000	-
BENDOR	BENDOR EXT 078	00003933	00000	00004	0000	-		RESIDENTIAL PROPERTIES	SS RABBI HEIGHTS UNIT 4	0.0077	850 000	-
BENDOR	BENDOR EXT 078	00003933	00000	00005	0000	-		RESIDENTIAL PROPERTIES	SS RABBI HEIGHTS UNIT 5	0.0130	1 300 000	-
BENDOR	BENDOR EXT 078	00003933	00000	00006	0000	-		RESIDENTIAL PROPERTIES	SS RABBI HEIGHTS UNIT 6	0.0077	850 000	-
BENDOR	BENDOR EXT 078	00003933	00000	00007	0000	-		RESIDENTIAL PROPERTIES	SS RABBI HEIGHTS UNIT 7	0.0130	1 300 000	-
BENDOR	BENDOR EXT 078	00003933	00000	00008	0000	-		RESIDENTIAL PROPERTIES	SS RABBI HEIGHTS UNIT 8	0.0077	850 000	-
BENDOR	BENDOR EXT 078	00003933	00000	00009	0000	-		RESIDENTIAL PROPERTIES	SS RABBI HEIGHTS UNIT 9	0.0130	1 300 000	-
BENDOR	BENDOR EXT 078	00003933	00000	00010	0000	-		RESIDENTIAL PROPERTIES	SS RABBI HEIGHTS UNIT 10	0.0077	850 000	-
BENDOR	BENDOR EXT 078	00003933	00000	00011	0000	-		RESIDENTIAL PROPERTIES	SS RABBI HEIGHTS UNIT 11	0.0130	1 300 000	-
BENDOR	BENDOR EXT 078	00003933	00000	00012	0000	-		RESIDENTIAL PROPERTIES	SS RABBI HEIGHTS UNIT 12	0.0077	850 000	-
BENDOR	BENDOR EXT 078	00003933	00000	00013	0000	-		RESIDENTIAL PROPERTIES	SS RABBI HEIGHTS UNIT 13	0.0130	1 300 000	-
BENDOR	BENDOR EXT 078	00003933	00000	00014	0000	-		RESIDENTIAL PROPERTIES	SS RABBI HEIGHTS UNIT 14	0.0077	850 000	-
BENDOR	BENDOR EXT 078	00003933	00000	00015	0000	-		RESIDENTIAL PROPERTIES	SS RABBI HEIGHTS UNIT 15	0.0128	1 280 000	-
BENDOR	BENDOR EXT 078	00003933	00000	00016	0000	-		RESIDENTIAL PROPERTIES	SS RABBI HEIGHTS UNIT 16	0.0079	870 000	-
BENDOR	BENDOR EXT 078	00003933	00000	00017	0000	-		RESIDENTIAL PROPERTIES	SS RABBI HEIGHTS UNIT 17	0.0128	1 280 000	-
BENDOR	BENDOR EXT 078	00003933	00000	00018	0000	-		RESIDENTIAL PROPERTIES	SS RABBI HEIGHTS UNIT 18	0.0079	870 000	-
BENDOR	BENDOR EXT 078	00003933	00000	00019	0000	-		RESIDENTIAL PROPERTIES	SS RABBI HEIGHTS UNIT 19	0.0128	1 280 000	-
BENDOR	BENDOR EXT 078	00003933	00000	00020	0000	-		RESIDENTIAL PROPERTIES	SS RABBI HEIGHTS UNIT 20	0.0079	870 000	-
BENDOR	BENDOR EXT 078	00003934	00000	00000	0000	-		RESIDENTIAL PROPERTIES	AKADEMIA STREET 30	1.5072	0	-
BENDOR	BENDOR EXT 078	00003934	00000	00001	0000	-		RESIDENTIAL PROPERTIES	SS DADA ESTATE UNIT 1	0.0115	1 270 000	-
BENDOR	BENDOR EXT 078	00003934	00000	00002	0000	-		RESIDENTIAL PROPERTIES	SS DADA ESTATE UNIT 2	0.0115	1 270 000	-
BENDOR	BENDOR EXT 078	00003934	00000	00003	0000	-		RESIDENTIAL PROPERTIES	SS DADA ESTATE UNIT 3	0.0115	1 270 000	-
BENDOR	BENDOR EXT 078	00003934	00000	00004	0000	-		RESIDENTIAL PROPERTIES	SS DADA ESTATE UNIT 4	0.0115	1 270 000	-
BENDOR	BENDOR EXT 078	00003934	00000	00005	0000	-		RESIDENTIAL PROPERTIES	SS DADA ESTATE UNIT 5	0.0115	1 270 000	-
BENDOR	BENDOR EXT 078	00003934	00000	00006	0000	-		RESIDENTIAL PROPERTIES	SS DADA ESTATE UNIT 6	0.0115	1 270 000	-
BENDOR	BENDOR EXT 078	00003934	00000	00007	0000	-		RESIDENTIAL PROPERTIES	SS DADA ESTATE UNIT 7	0.0115	1 270 000	-
BENDOR	BENDOR EXT 078	00003934	00000	00008	0000	-		RESIDENTIAL PROPERTIES	SS DADA ESTATE UNIT 8	0.0115	1 270 000	-
BENDOR	BENDOR EXT 078	00003934	00000	00009	0000	-		RESIDENTIAL PROPERTIES	SS DADA ESTATE UNIT 9	0.0116	1 280 000	-
BENDOR	BENDOR EXT 078	00003934	00000	00010	0000	-		RESIDENTIAL PROPERTIES	SS DADA ESTATE UNIT 10	0.0115	1 270 000	-
BENDOR	BENDOR EXT 078	00003934	00000	00011	0000	-		RESIDENTIAL PROPERTIES	SS DADA ESTATE UNIT 11	0.0115	1 270 000	-
BENDOR	BENDOR EXT 078	00003934	00000	00012	0000	-		RESIDENTIAL PROPERTIES	SS DADA ESTATE UNIT 12	0.0115	1 270 000	-
BENDOR	BENDOR EXT 078	00003934	00000	00013	0000	-		RESIDENTIAL PROPERTIES	SS DADA ESTATE UNIT 13	0.0115	1 270 000	-
BENDOR	BENDOR EXT 078	00003934	00000	00014	0000	-		RESIDENTIAL PROPERTIES	SS DADA ESTATE UNIT 14	0.0115	1 270 000	-

Registered or other description of the property							Full Names of Owner(s)	Category determined in terms of Section 8 of the Act	Physical address of the property	Extent of the property (HA)	Market value of the property	Remarks
Town Allotment	Suburb	Erf Nr	Portion	Unit	Section							
BENDOR	BENDOR EXT 078	00003934	00000	00015	0000	-		RESIDENTIAL PROPERTIES	SS DADA ESTATE UNIT 15	0.0115	1 270 000	-
BENDOR	BENDOR EXT 078	00003934	00000	00016	0000	-		RESIDENTIAL PROPERTIES	SS DADA ESTATE UNIT 16	0.0115	1 270 000	-
BENDOR	BENDOR EXT 078	00003934	00000	00017	0000	-		RESIDENTIAL PROPERTIES	SS DADA ESTATE UNIT 17	0.0115	1 270 000	-
BENDOR	BENDOR EXT 078	00003934	00000	00018	0000	-		RESIDENTIAL PROPERTIES	SS DADA ESTATE UNIT 18	0.0115	1 270 000	-
BENDOR	BENDOR EXT 078	00003934	00000	00019	0000	-		RESIDENTIAL PROPERTIES	SS DADA ESTATE UNIT 19	0.0115	1 270 000	-
BENDOR	BENDOR EXT 078	00003934	00000	00020	0000	-		RESIDENTIAL PROPERTIES	SS DADA ESTATE UNIT 20	0.0115	1 270 000	-
BENDOR	BENDOR EXT 078	00003934	00000	00021	0000	-		RESIDENTIAL PROPERTIES	SS DADA ESTATE UNIT 21	0.0115	1 270 000	-
BENDOR	BENDOR EXT 078	00003934	00000	00022	0000	-		RESIDENTIAL PROPERTIES	SS DADA ESTATE UNIT 22	0.0115	1 270 000	-
BENDOR	BENDOR EXT 078	00003934	00000	00023	0000	-		RESIDENTIAL PROPERTIES	SS DADA ESTATE UNIT 23	0.0115	1 270 000	-
BENDOR	BENDOR EXT 078	00003934	00000	00024	0000	-		RESIDENTIAL PROPERTIES	SS DADA ESTATE UNIT 24	0.0114	1 250 000	-
BENDOR	BENDOR EXT 078	00003934	00000	00025	0000	-		RESIDENTIAL PROPERTIES	SS DADA ESTATE UNIT 25	0.0114	1 250 000	-
BENDOR	BENDOR EXT 078	00003934	00000	00026	0000	-		RESIDENTIAL PROPERTIES	SS DADA ESTATE UNIT 26	0.0118	1 300 000	-
BENDOR	BENDOR EXT 078	00003934	00000	00027	0000	-		RESIDENTIAL PROPERTIES	SS DADA ESTATE UNIT 27	0.0119	1 310 000	-
BENDOR	BENDOR EXT 078	00003934	00000	00028	0000	-		RESIDENTIAL PROPERTIES	SS DADA ESTATE UNIT 28	0.0118	1 300 000	-
BENDOR	BENDOR EXT 078	00003934	00000	00029	0000	-		RESIDENTIAL PROPERTIES	SS DADA ESTATE UNIT 29	0.0120	1 320 000	-
BENDOR	BENDOR EXT 078	00003934	00000	00030	0000	-		RESIDENTIAL PROPERTIES	SS DADA ESTATE UNIT 30	0.0119	1 310 000	-
BENDOR	BENDOR EXT 078	00003934	00000	00031	0000	-		RESIDENTIAL PROPERTIES	SS DADA ESTATE UNIT 31	0.0119	1 310 000	-
BENDOR	BENDOR EXT 078	00003934	00000	00032	0000	-		RESIDENTIAL PROPERTIES	SS DADA ESTATE UNIT 32	0.0119	1 310 000	-
BENDOR	BENDOR EXT 078	00003934	00000	00033	0000	-		RESIDENTIAL PROPERTIES	SS DADA ESTATE UNIT 33	0.0119	1 310 000	-
BENDOR	BENDOR EXT 078	00003934	00000	00034	0000	-		RESIDENTIAL PROPERTIES	SS DADA ESTATE UNIT 34	0.0119	1 310 000	-
BENDOR	BENDOR EXT 078	00003934	00000	00035	0000	-		RESIDENTIAL PROPERTIES	SS DADA ESTATE UNIT 35	0.0119	1 310 000	-
BENDOR	BENDOR EXT 078	00003934	00000	00036	0000	-		RESIDENTIAL PROPERTIES	SS DADA ESTATE UNIT 36	0.0119	1 310 000	-
BENDOR	BENDOR EXT 078	00003934	00000	00037	0000	-		RESIDENTIAL PROPERTIES	SS DADA ESTATE UNIT 37	0.0119	1 310 000	-
BENDOR	BENDOR EXT 078	00003934	00000	00038	0000	-		RESIDENTIAL PROPERTIES	SS DADA ESTATE UNIT 38	0.0119	1 310 000	-
BENDOR	BENDOR EXT 078	00003934	00000	00039	0000	-		RESIDENTIAL PROPERTIES	SS DADA ESTATE UNIT 39	0.0119	1 310 000	-
BENDOR	BENDOR EXT 078	00003934	00000	00040	0000	-		RESIDENTIAL PROPERTIES	SS DADA ESTATE UNIT 40	0.0119	1 310 000	-
BENDOR	BENDOR EXT 078	00003935	00000	00000	0000	-		RESIDENTIAL PROPERTIES	AKADEMIA STREET 29	0.4759	0	-
BENDOR	BENDOR EXT 078	00003935	00000	00001	0000	-		RESIDENTIAL PROPERTIES	SS CUL-DE-SAC UNIT 1	0.0207	1 760 000	-
BENDOR	BENDOR EXT 078	00003935	00000	00002	0000	-		RESIDENTIAL PROPERTIES	SS CUL-DE-SAC UNIT 2	0.0209	1 780 000	-
BENDOR	BENDOR EXT 078	00003935	00000	00003	0000	-		RESIDENTIAL PROPERTIES	SS CUL-DE-SAC UNIT 3	0.0211	1 790 000	-
BENDOR	BENDOR EXT 078	00003935	00000	00004	0000	-		RESIDENTIAL PROPERTIES	SS CUL-DE-SAC UNIT 4	0.0210	1 790 000	-
BENDOR	BENDOR EXT 078	00003935	00000	00005	0000	-		RESIDENTIAL PROPERTIES	SS CUL-DE-SAC UNIT 5	0.0210	1 790 000	-
BENDOR	BENDOR EXT 078	00003935	00000	00006	0000	-		RESIDENTIAL PROPERTIES	SS CUL-DE-SAC UNIT 6	0.0210	1 790 000	-
BENDOR	BENDOR EXT 078	00003935	00000	00007	0000	-		RESIDENTIAL PROPERTIES	SS CUL-DE-SAC UNIT 7	0.0211	1 790 000	-
BENDOR	BENDOR EXT 078	00003935	00000	00008	0000	-		RESIDENTIAL PROPERTIES	SS CUL-DE-SAC UNIT 8	0.0211	1 790 000	-
BENDOR	BENDOR EXT 078	00003935	00000	00009	0000	-		RESIDENTIAL PROPERTIES	SS CUL-DE-SAC UNIT 9	0.0220	1 870 000	-



CITY OF POLOKWANE

Valuation roll for the period 01 July 2024 - 30 June 2029



Registered or other description of the property							Full Names of Owner(s)	Category determined in terms of Section 8 of the Act	Physical address of the property	Extent of the property (HA)	Market value of the property	Remarks
Town Allotment	Suburb	Erf Nr	Portion	Unit	Section							
BENDOR	BENDOR EXT 078	00003935	00000	00010	0000	-		RESIDENTIAL PROPERTIES	SS CUL-DE-SAC UNIT 10	0.0222	1 890 000	-
BENDOR	BENDOR EXT 078	00003935	00000	00011	0000	-		RESIDENTIAL PROPERTIES	SS CUL-DE-SAC UNIT 11	0.0218	1 850 000	-
BENDOR	BENDOR EXT 078	00003935	00000	00012	0000	-		RESIDENTIAL PROPERTIES	SS CUL-DE-SAC UNIT 12	0.0188	1 600 000	-
BENDOR	BENDOR EXT 078	00003935	00000	00013	0000	-		RESIDENTIAL PROPERTIES	SS CUL-DE-SAC UNIT 13	0.0189	1 610 000	-
BENDOR	BENDOR EXT 078	00003935	00000	00014	0000	-		RESIDENTIAL PROPERTIES	SS CUL-DE-SAC UNIT 14	0.0188	1 600 000	-
BENDOR	BENDOR EXT 078	00003935	00000	00015	0000	-		RESIDENTIAL PROPERTIES	SS CUL-DE-SAC UNIT 15	0.0188	1 600 000	-
BENDOR	BENDOR EXT 078	00003935	00000	00016	0000	-		RESIDENTIAL PROPERTIES	SS CUL-DE-SAC UNIT 16	0.0188	1 600 000	-
BENDOR	BENDOR EXT 078	00003935	00000	00017	0000	-		RESIDENTIAL PROPERTIES	SS CUL-DE-SAC UNIT 17	0.0188	1 600 000	-
BENDOR	BENDOR EXT 078	00003935	00000	00018	0000	-		RESIDENTIAL PROPERTIES	SS CUL-DE-SAC UNIT 18	0.0188	1 600 000	-
BENDOR	BENDOR EXT 078	00003935	00000	00019	0000	-		RESIDENTIAL PROPERTIES	SS CUL-DE-SAC UNIT 19	0.0188	1 600 000	-
BENDOR	BENDOR EXT 078	00003935	00000	00020	0000	-		RESIDENTIAL PROPERTIES	SS CUL-DE-SAC UNIT 20	0.0189	1 610 000	-
BENDOR	BENDOR EXT 078	00003936	00000	00000	0000	-		RESIDENTIAL PROPERTIES	AKADEMIA STREET 25	0.4510	0	-
BENDOR	BENDOR EXT 078	00003936	00000	00001	0000	-		RESIDENTIAL PROPERTIES	SS BLUE CRANE UNIT 1	0.0126	1 260 000	-
BENDOR	BENDOR EXT 078	00003936	00000	00002	0000	-		RESIDENTIAL PROPERTIES	SS BLUE CRANE UNIT 2	0.0127	1 270 000	-
BENDOR	BENDOR EXT 078	00003936	00000	00003	0000	-		RESIDENTIAL PROPERTIES	SS BLUE CRANE UNIT 3	0.0126	1 260 000	-
BENDOR	BENDOR EXT 078	00003936	00000	00004	0000	-		RESIDENTIAL PROPERTIES	SS BLUE CRANE UNIT 4	0.0127	1 270 000	-
BENDOR	BENDOR EXT 078	00003936	00000	00005	0000	-		RESIDENTIAL PROPERTIES	SS BLUE CRANE UNIT 5	0.0126	1 260 000	-
BENDOR	BENDOR EXT 078	00003936	00000	00006	0000	-		RESIDENTIAL PROPERTIES	SS BLUE CRANE UNIT 6	0.0127	1 270 000	-
BENDOR	BENDOR EXT 078	00003936	00000	00007	0000	-		RESIDENTIAL PROPERTIES	SS BLUE CRANE UNIT 7	0.0127	1 270 000	-
BENDOR	BENDOR EXT 078	00003936	00000	00008	0000	-		RESIDENTIAL PROPERTIES	SS BLUE CRANE UNIT 8	0.0126	1 260 000	-
BENDOR	BENDOR EXT 078	00003936	00000	00009	0000	-		RESIDENTIAL PROPERTIES	SS BLUE CRANE UNIT 9	0.0127	1 270 000	-
BENDOR	BENDOR EXT 078	00003936	00000	00010	0000	-		RESIDENTIAL PROPERTIES	SS BLUE CRANE UNIT 10	0.0127	1 270 000	-
BENDOR	BENDOR EXT 078	00003936	00000	00011	0000	-		RESIDENTIAL PROPERTIES	SS BLUE CRANE UNIT 11	0.0127	1 270 000	-
BENDOR	BENDOR EXT 078	00003936	00000	00012	0000	-		RESIDENTIAL PROPERTIES	SS BLUE CRANE UNIT 12	0.0127	1 270 000	-
BENDOR	BENDOR EXT 078	00003936	00000	00013	0000	-		RESIDENTIAL PROPERTIES	SS BLUE CRANE UNIT 13	0.0127	1 270 000	-
BENDOR	BENDOR EXT 078	00003937	00000	00000	0000	-		RESIDENTIAL PROPERTIES	AKADEMIA STREET 21	0.4545	2 270 000	-
BENDOR	BENDOR EXT 078	00003938	00000	00000	0000	-		RESIDENTIAL PROPERTIES	AKADEMIA STREET 17	0.3817	0	-
BENDOR	BENDOR EXT 078	00003938	00000	00001	0000	-		RESIDENTIAL PROPERTIES	SS TANZENITE VILLAS UNIT 1	0.0115	980 000	-
BENDOR	BENDOR EXT 078	00003938	00000	00002	0000	-		RESIDENTIAL PROPERTIES	SS TANZENITE VILLAS UNIT 2	0.0115	980 000	-
BENDOR	BENDOR EXT 078	00003938	00000	00003	0000	-		RESIDENTIAL PROPERTIES	SS TANZENITE VILLAS UNIT 3	0.0115	980 000	-
BENDOR	BENDOR EXT 078	00003938	00000	00004	0000	-		RESIDENTIAL PROPERTIES	SS TANZENITE VILLAS UNIT 4	0.0115	980 000	-
BENDOR	BENDOR EXT 078	00003938	00000	00005	0000	-		RESIDENTIAL PROPERTIES	SS TANZENITE VILLAS UNIT 5	0.0115	980 000	-
BENDOR	BENDOR EXT 078	00003938	00000	00006	0000	-		RESIDENTIAL PROPERTIES	SS TANZENITE VILLAS UNIT 6	0.0115	980 000	-
BENDOR	BENDOR EXT 078	00003938	00000	00007	0000	-		RESIDENTIAL PROPERTIES	SS TANZENITE VILLAS UNIT 7	0.0115	980 000	-
BENDOR	BENDOR EXT 078	00003938	00000	00008	0000	-		RESIDENTIAL PROPERTIES	SS TANZENITE VILLAS UNIT 8	0.0115	980 000	-
BENDOR	BENDOR EXT 078	00003938	00000	00009	0000	-		RESIDENTIAL PROPERTIES	SS TANZENITE VILLAS UNIT 9	0.0134	1 140 000	-

Registered or other description of the property							Full Names of Owner(s)	Category determined in terms of Section 8 of the Act	Physical address of the property	Extent of the property (HA)	Market value of the property	Remarks
Town Allotment	Suburb	Erf Nr	Portion	Unit	Section							
BENDOR	BENDOR EXT 078	00003938	00000	00010	0000	-		RESIDENTIAL PROPERTIES	SS TANZENITE VILLAS UNIT 10	0.0135	1 150 000	-
BENDOR	BENDOR EXT 078	00003938	00000	00011	0000	-		RESIDENTIAL PROPERTIES	SS TANZENITE VILLAS UNIT 11	0.0134	1 140 000	-
BENDOR	BENDOR EXT 078	00003939	00000	00000	0000	-		RESIDENTIAL PROPERTIES	AKADEMIA STREET 13	0.3829	0	-
BENDOR	BENDOR EXT 078	00003939	00000	00001	0000	-		RESIDENTIAL PROPERTIES	SS PITS VILLA UNIT 1	0.0157	1 410 000	-
BENDOR	BENDOR EXT 078	00003939	00000	00002	0000	-		RESIDENTIAL PROPERTIES	SS PITS VILLA UNIT 2	0.0137	1 230 000	-
BENDOR	BENDOR EXT 078	00003939	00000	00003	0000	-		RESIDENTIAL PROPERTIES	SS PITS VILLA UNIT 3	0.0137	1 230 000	-
BENDOR	BENDOR EXT 078	00003939	00000	00004	0000	-		RESIDENTIAL PROPERTIES	SS PITS VILLA UNIT 4	0.0137	1 230 000	-
BENDOR	BENDOR EXT 078	00003939	00000	00005	0000	-		RESIDENTIAL PROPERTIES	SS PITS VILLA UNIT 5	0.0137	1 230 000	-
BENDOR	BENDOR EXT 078	00003939	00000	00006	0000	-		RESIDENTIAL PROPERTIES	SS PITS VILLA UNIT 6	0.0138	1 240 000	-
BENDOR	BENDOR EXT 078	00003939	00000	00007	0000	-		RESIDENTIAL PROPERTIES	SS PITS VILLA UNIT 7	0.0137	1 230 000	-
BENDOR	BENDOR EXT 078	00003939	00000	00008	0000	-		RESIDENTIAL PROPERTIES	SS PITS VILLA UNIT 8	0.0139	1 250 000	-
BENDOR	BENDOR EXT 078	00003939	00000	00009	0000	-		RESIDENTIAL PROPERTIES	SS PITS VILLA UNIT 9	0.0138	1 240 000	-
BENDOR	BENDOR EXT 078	00003939	00000	00010	0000	-		RESIDENTIAL PROPERTIES	SS PITS VILLA UNIT 10	0.0138	1 240 000	-
BENDOR	BENDOR EXT 078	00003940	00000	00000	0000	-		RESIDENTIAL PROPERTIES	AKADEMIA STREET 9	0.3817	10 700 000	JACKALBERRY
BENDOR	BENDOR EXT 078	00003941	00000	00000	0000	-		RESIDENTIAL PROPERTIES	AKADEMIA STREET 5	0.3829	0	-
BENDOR	BENDOR EXT 078	00003941	00000	00001	0000	-		RESIDENTIAL PROPERTIES	SS AKADEMIA PLACE UNIT 1	0.0106	1 110 000	-
BENDOR	BENDOR EXT 078	00003941	00000	00002	0000	-		RESIDENTIAL PROPERTIES	SS AKADEMIA PLACE UNIT 2	0.0107	1 120 000	-
BENDOR	BENDOR EXT 078	00003941	00000	00003	0000	-		RESIDENTIAL PROPERTIES	SS AKADEMIA PLACE UNIT 3	0.0107	1 120 000	-
BENDOR	BENDOR EXT 078	00003941	00000	00004	0000	-		RESIDENTIAL PROPERTIES	SS AKADEMIA PLACE UNIT 4	0.0107	1 120 000	-
BENDOR	BENDOR EXT 078	00003941	00000	00005	0000	-		RESIDENTIAL PROPERTIES	SS AKADEMIA PLACE UNIT 5	0.0107	1 120 000	-
BENDOR	BENDOR EXT 078	00003941	00000	00006	0000	-		RESIDENTIAL PROPERTIES	SS AKADEMIA PLACE UNIT 6	0.0107	1 120 000	-
BENDOR	BENDOR EXT 078	00003941	00000	00007	0000	-		RESIDENTIAL PROPERTIES	SS AKADEMIA PLACE UNIT 7	0.0145	1 520 000	-
BENDOR	BENDOR EXT 078	00003941	00000	00008	0000	-		RESIDENTIAL PROPERTIES	SS AKADEMIA PLACE UNIT 8	0.0146	1 530 000	-
BENDOR	BENDOR EXT 078	00003941	00000	00009	0000	-		RESIDENTIAL PROPERTIES	SS AKADEMIA PLACE UNIT 9	0.0146	1 530 000	-
BENDOR	BENDOR EXT 078	00003941	00000	00010	0000	-		RESIDENTIAL PROPERTIES	SS AKADEMIA PLACE UNIT 10	0.0146	1 530 000	-
BENDOR	BENDOR EXT 078	00003941	00000	00011	0000	-		RESIDENTIAL PROPERTIES	SS AKADEMIA PLACE UNIT 11	0.0145	1 520 000	-
BENDOR	BENDOR EXT 078	00003942	00000	00000	0000	-		RESIDENTIAL PROPERTIES	AKADEMIA STREET 1	0.3805	0	-
BENDOR	BENDOR EXT 078	00003942	00000	00001	0000	-		RESIDENTIAL PROPERTIES	SS LEOPARD TREE UNIT 1	0.0151	1 430 000	-
BENDOR	BENDOR EXT 078	00003942	00000	00002	0000	-		RESIDENTIAL PROPERTIES	SS LEOPARD TREE UNIT 2	0.0150	1 430 000	-
BENDOR	BENDOR EXT 078	00003942	00000	00003	0000	-		RESIDENTIAL PROPERTIES	SS LEOPARD TREE UNIT 3	0.0151	1 430 000	-
BENDOR	BENDOR EXT 078	00003942	00000	00004	0000	-		RESIDENTIAL PROPERTIES	SS LEOPARD TREE UNIT 4	0.0150	1 430 000	-
BENDOR	BENDOR EXT 078	00003942	00000	00005	0000	-		RESIDENTIAL PROPERTIES	SS LEOPARD TREE UNIT 5	0.0150	1 430 000	-
BENDOR	BENDOR EXT 078	00003942	00000	00006	0000	-		RESIDENTIAL PROPERTIES	SS LEOPARD TREE UNIT 6	0.0151	1 430 000	-
BENDOR	BENDOR EXT 078	00003942	00000	00007	0000	-		RESIDENTIAL PROPERTIES	SS LEOPARD TREE UNIT 7	0.0151	1 430 000	-
BENDOR	BENDOR EXT 078	00003942	00000	00008	0000	-		RESIDENTIAL PROPERTIES	SS LEOPARD TREE UNIT 8	0.0150	1 430 000	-
BENDOR	BENDOR EXT 078	00003942	00000	00009	0000	-		RESIDENTIAL PROPERTIES	SS LEOPARD TREE UNIT 9	0.0150	1 430 000	-

Registered or other description of the property							Full Names of Owner(s)	Category determined in terms of Section 8 of the Act	Physical address of the property	Extent of the property (HA)	Market value of the property	Remarks
Town Allotment	Suburb	Erf Nr	Portion	Unit	Section							
BENDOR	BENDOR EXT 078	00003942	00000	00010	0000	-		RESIDENTIAL PROPERTIES	SS LEOPARD TREE UNIT 10	0.0151	1 430 000	-
BENDOR	BENDOR EXT 081	00003943	00000	00000	0000	-		RESIDENTIAL PROPERTIES	GHIORDESSTRAAT -	3.7784	0	-
BENDOR	BENDOR EXT 081	00003943	00000	00001	0000	-		RESIDENTIAL PROPERTIES	SS BENDOR GABLES UNIT 1	0.0138	950 000	-
BENDOR	BENDOR EXT 081	00003943	00000	00002	0000	-		RESIDENTIAL PROPERTIES	SS BENDOR GABLES UNIT 2	0.0188	1 300 000	-
BENDOR	BENDOR EXT 081	00003943	00000	00003	0000	-		RESIDENTIAL PROPERTIES	SS BENDOR GABLES UNIT 3	0.0188	1 300 000	-
BENDOR	BENDOR EXT 081	00003943	00000	00004	0000	-		RESIDENTIAL PROPERTIES	SS BENDOR GABLES UNIT 4	0.0187	1 300 000	-
BENDOR	BENDOR EXT 081	00003943	00000	00005	0000	-		RESIDENTIAL PROPERTIES	SS BENDOR GABLES UNIT 5	0.0138	1 210 000	-
BENDOR	BENDOR EXT 081	00003943	00000	00006	0000	-		RESIDENTIAL PROPERTIES	SS BENDOR GABLES UNIT 6	0.0138	1 210 000	-
BENDOR	BENDOR EXT 081	00003943	00000	00007	0000	-		RESIDENTIAL PROPERTIES	SS BENDOR GABLES UNIT 7	0.0186	1 300 000	-
BENDOR	BENDOR EXT 081	00003943	00000	00008	0000	-		RESIDENTIAL PROPERTIES	SS BENDOR GABLES UNIT 8	0.0186	1 300 000	-
BENDOR	BENDOR EXT 081	00003943	00000	00009	0000	-		RESIDENTIAL PROPERTIES	SS BENDOR GABLES UNIT 9	0.0187	1 300 000	-
BENDOR	BENDOR EXT 081	00003943	00000	00010	0000	-		RESIDENTIAL PROPERTIES	SS BENDOR GABLES UNIT 10	0.0137	1 210 000	-
BENDOR	BENDOR EXT 081	00003943	00000	00011	0000	-		RESIDENTIAL PROPERTIES	SS BENDOR GABLES UNIT 11	0.0138	1 210 000	-
BENDOR	BENDOR EXT 081	00003943	00000	00012	0000	-		RESIDENTIAL PROPERTIES	SS BENDOR GABLES UNIT 12	0.0138	1 210 000	-
BENDOR	BENDOR EXT 081	00003943	00000	00013	0000	-		RESIDENTIAL PROPERTIES	SS BENDOR GABLES UNIT 13	0.0138	1 210 000	-
BENDOR	BENDOR EXT 081	00003943	00000	00014	0000	-		RESIDENTIAL PROPERTIES	SS BENDOR GABLES UNIT 14	0.0187	1 300 000	-
BENDOR	BENDOR EXT 081	00003943	00000	00015	0000	-		RESIDENTIAL PROPERTIES	SS BENDOR GABLES UNIT 15	0.0138	1 210 000	-
BENDOR	BENDOR EXT 081	00003943	00000	00016	0000	-		RESIDENTIAL PROPERTIES	SS BENDOR GABLES UNIT 16	0.0138	1 210 000	-
BENDOR	BENDOR EXT 081	00003943	00000	00017	0000	-		RESIDENTIAL PROPERTIES	SS BENDOR GABLES UNIT 17	0.0138	1 210 000	-
BENDOR	BENDOR EXT 081	00003943	00000	00018	0000	-		RESIDENTIAL PROPERTIES	SS BENDOR GABLES UNIT 18	0.0138	1 210 000	-
BENDOR	BENDOR EXT 081	00003943	00000	00019	0000	-		RESIDENTIAL PROPERTIES	SS BENDOR GABLES UNIT 19	0.0138	1 210 000	-
BENDOR	BENDOR EXT 081	00003943	00000	00020	0000	-		RESIDENTIAL PROPERTIES	SS BENDOR GABLES UNIT 20	0.0187	1 300 000	-
BENDOR	BENDOR EXT 081	00003943	00000	00021	0000	-		RESIDENTIAL PROPERTIES	SS BENDOR GABLES UNIT 21	0.0187	1 300 000	-
BENDOR	BENDOR EXT 081	00003943	00000	00022	0000	-		RESIDENTIAL PROPERTIES	SS BENDOR GABLES UNIT 22	0.0187	1 300 000	-
BENDOR	BENDOR EXT 081	00003943	00000	00023	0000	-		RESIDENTIAL PROPERTIES	SS BENDOR GABLES UNIT 23	0.0187	1 300 000	-
BENDOR	BENDOR EXT 081	00003943	00000	00024	0000	-		RESIDENTIAL PROPERTIES	SS BENDOR GABLES UNIT 24	0.0187	1 300 000	-
BENDOR	BENDOR EXT 081	00003943	00000	00025	0000	-		RESIDENTIAL PROPERTIES	SS BENDOR GABLES UNIT 25	0.0138	1 210 000	-
BENDOR	BENDOR EXT 081	00003943	00000	00026	0000	-		RESIDENTIAL PROPERTIES	SS BENDOR GABLES UNIT 26	0.0138	1 210 000	-
BENDOR	BENDOR EXT 081	00003943	00000	00027	0000	-		RESIDENTIAL PROPERTIES	SS BENDOR GABLES UNIT 27	0.0188	1 300 000	-
BENDOR	BENDOR EXT 081	00003943	00000	00028	0000	-		RESIDENTIAL PROPERTIES	SS BENDOR GABLES UNIT 28	0.0187	1 300 000	-
BENDOR	BENDOR EXT 081	00003943	00000	00029	0000	-		RESIDENTIAL PROPERTIES	SS BENDOR GABLES UNIT 29	0.0187	1 300 000	-
BENDOR	BENDOR EXT 081	00003943	00000	00030	0000	-		RESIDENTIAL PROPERTIES	SS BENDOR GABLES UNIT 30	0.0138	1 210 000	-
BENDOR	BENDOR EXT 081	00003943	00000	00031	0000	-		RESIDENTIAL PROPERTIES	SS BENDOR GABLES UNIT 31	0.0187	1 300 000	-
BENDOR	BENDOR EXT 081	00003943	00000	00032	0000	-		RESIDENTIAL PROPERTIES	SS BENDOR GABLES UNIT 32	0.0187	1 300 000	-
BENDOR	BENDOR EXT 081	00003943	00000	00033	0000	-		RESIDENTIAL PROPERTIES	SS BENDOR GABLES UNIT 33	0.0187	1 300 000	-
BENDOR	BENDOR EXT 081	00003943	00000	00034	0000	-		RESIDENTIAL PROPERTIES	SS BENDOR GABLES UNIT 34	0.0186	1 300 000	-

Registered or other description of the property							Full Names of Owner(s)	Category determined in terms of Section 8 of the Act	Physical address of the property	Extent of the property (HA)	Market value of the property	Remarks
Town Allotment	Suburb	Erf Nr	Portion	Unit	Section							
BENDOR	BENDOR EXT 081	00003943	00000	00035	0000	-		RESIDENTIAL PROPERTIES	SS BENDOR GABLES UNIT 35	0.0187	1 300 000	-
BENDOR	BENDOR EXT 081	00003943	00000	00036	0000	-		RESIDENTIAL PROPERTIES	SS BENDOR GABLES UNIT 36	0.0138	1 210 000	-
BENDOR	BENDOR EXT 081	00003943	00000	00037	0000	-		RESIDENTIAL PROPERTIES	SS BENDOR GABLES UNIT 37	0.0138	1 210 000	-
BENDOR	BENDOR EXT 081	00003943	00000	00038	0000	-		RESIDENTIAL PROPERTIES	SS BENDOR GABLES UNIT 38	0.0187	1 300 000	-
BENDOR	BENDOR EXT 081	00003943	00000	00039	0000	-		RESIDENTIAL PROPERTIES	SS BENDOR GABLES UNIT 39	0.0186	1 300 000	-
BENDOR	BENDOR EXT 081	00003943	00000	00040	0000	-		RESIDENTIAL PROPERTIES	SS BENDOR GABLES UNIT 40	0.0187	1 300 000	-
BENDOR	BENDOR EXT 081	00003943	00000	00041	0000	-		RESIDENTIAL PROPERTIES	SS BENDOR GABLES UNIT 41	0.0138	1 210 000	-
BENDOR	BENDOR EXT 081	00003943	00000	00042	0000	-		RESIDENTIAL PROPERTIES	SS BENDOR GABLES UNIT 42	0.0138	1 210 000	-
BENDOR	BENDOR EXT 081	00003943	00000	00043	0000	-		RESIDENTIAL PROPERTIES	SS BENDOR GABLES UNIT 43	0.0187	1 300 000	-
BENDOR	BENDOR EXT 081	00003943	00000	00044	0000	-		RESIDENTIAL PROPERTIES	SS BENDOR GABLES UNIT 44	0.0186	1 300 000	-
BENDOR	BENDOR EXT 081	00003943	00000	00045	0000	-		RESIDENTIAL PROPERTIES	SS BENDOR GABLES UNIT 45	0.0186	1 300 000	-
BENDOR	BENDOR EXT 081	00003943	00000	00046	0000	-		RESIDENTIAL PROPERTIES	SS BENDOR GABLES UNIT 46	0.0138	1 210 000	-
BENDOR	BENDOR EXT 081	00003943	00000	00047	0000	-		RESIDENTIAL PROPERTIES	SS BENDOR GABLES UNIT 47	0.0138	1 210 000	-
BENDOR	BENDOR EXT 081	00003943	00000	00048	0000	-		RESIDENTIAL PROPERTIES	SS BENDOR GABLES UNIT 48	0.0187	1 300 000	-
BENDOR	BENDOR EXT 081	00003943	00000	00049	0000	-		RESIDENTIAL PROPERTIES	SS BENDOR GABLES UNIT 49	0.0187	1 300 000	-
BENDOR	BENDOR EXT 081	00003943	00000	00050	0000	-		RESIDENTIAL PROPERTIES	SS BENDOR GABLES UNIT 50	0.0186	1 300 000	-
BENDOR	BENDOR EXT 081	00003943	00000	00051	0000	-		RESIDENTIAL PROPERTIES	SS BENDOR GABLES UNIT 51	0.0186	1 300 000	-
BENDOR	BENDOR EXT 081	00003943	00000	00052	0000	-		RESIDENTIAL PROPERTIES	SS BENDOR GABLES UNIT 52	0.0186	1 300 000	-
BENDOR	BENDOR EXT 081	00003943	00000	00053	0000	-		RESIDENTIAL PROPERTIES	SS BENDOR GABLES UNIT 53	0.0187	1 300 000	-
BENDOR	BENDOR EXT 081	00003943	00000	00054	0000	-		RESIDENTIAL PROPERTIES	SS BENDOR GABLES UNIT 54	0.0187	1 300 000	-
BENDOR	BENDOR EXT 081	00003943	00000	00055	0000	-		RESIDENTIAL PROPERTIES	SS BENDOR GABLES UNIT 55	0.0187	1 300 000	-
BENDOR	BENDOR EXT 081	00003943	00000	00056	0000	-		RESIDENTIAL PROPERTIES	SS BENDOR GABLES UNIT 56	0.0187	1 300 000	-
BENDOR	BENDOR EXT 081	00003943	00000	00057	0000	-		RESIDENTIAL PROPERTIES	SS BENDOR GABLES UNIT 57	0.0188	1 300 000	-
BENDOR	BENDOR EXT 081	00003943	00000	00058	0000	-		RESIDENTIAL PROPERTIES	SS BENDOR GABLES UNIT 58	0.0187	1 300 000	-
BENDOR	BENDOR EXT 081	00003943	00000	00059	0000	-		RESIDENTIAL PROPERTIES	SS BENDOR GABLES UNIT 59	0.0138	1 210 000	-
BENDOR	BENDOR EXT 081	00003943	00000	00060	0000	-		RESIDENTIAL PROPERTIES	SS BENDOR GABLES UNIT 60	0.0138	1 210 000	-
BENDOR	BENDOR EXT 081	00003943	00000	00061	0000	-		RESIDENTIAL PROPERTIES	SS BENDOR GABLES UNIT 61	0.0187	1 300 000	-
BENDOR	BENDOR EXT 081	00003943	00000	00062	0000	-		RESIDENTIAL PROPERTIES	SS BENDOR GABLES UNIT 62	0.0187	1 300 000	-
BENDOR	BENDOR EXT 081	00003943	00000	00063	0000	-		RESIDENTIAL PROPERTIES	SS BENDOR GABLES UNIT 63	0.0186	1 300 000	-
BENDOR	BENDOR EXT 081	00003943	00000	00064	0000	-		RESIDENTIAL PROPERTIES	SS BENDOR GABLES UNIT 64	0.0138	1 210 000	-
BENDOR	BENDOR EXT 081	00003943	00000	00065	0000	-		RESIDENTIAL PROPERTIES	SS BENDOR GABLES UNIT 65	0.0138	1 210 000	-
BENDOR	BENDOR EXT 081	00003943	00000	00066	0000	-		RESIDENTIAL PROPERTIES	SS BENDOR GABLES UNIT 66	0.0186	1 300 000	-
BENDOR	BENDOR EXT 081	00003943	00000	00067	0000	-		RESIDENTIAL PROPERTIES	SS BENDOR GABLES UNIT 67	0.0187	1 300 000	-
BENDOR	BENDOR EXT 081	00003943	00000	00068	0000	-		RESIDENTIAL PROPERTIES	SS BENDOR GABLES UNIT 68	0.0187	1 300 000	-
BENDOR	BENDOR EXT 081	00003943	00000	00069	0000	-		RESIDENTIAL PROPERTIES	SS BENDOR GABLES UNIT 69	0.0187	1 300 000	-
BENDOR	BENDOR EXT 081	00003943	00000	00070	0000	-		RESIDENTIAL PROPERTIES	SS BENDOR GABLES UNIT 70	0.0188	1 300 000	-

Registered or other description of the property							Full Names of Owner(s)	Category determined in terms of Section 8 of the Act	Physical address of the property	Extent of the property (HA)	Market value of the property	Remarks
Town Allotment	Suburb	Erf Nr	Portion	Unit	Section							
BENDOR	BENDOR EXT 081	00003943	00000	00071	0000	-		RESIDENTIAL PROPERTIES	SS BENDOR GABLES UNIT 71	0.0139	1 210 000	-
BENDOR	BENDOR EXT 081	00003943	00000	00072	0000	-		RESIDENTIAL PROPERTIES	SS BENDOR GABLES UNIT 72	0.0138	1 210 000	-
BENDOR	BENDOR EXT 081	00003943	00000	00073	0000	-		RESIDENTIAL PROPERTIES	SS BENDOR GABLES UNIT 73	0.0188	1 300 000	-
BENDOR	BENDOR EXT 081	00003943	00000	00074	0000	-		RESIDENTIAL PROPERTIES	SS BENDOR GABLES UNIT 74	0.0188	1 300 000	-
BENDOR	BENDOR EXT 081	00003943	00000	00075	0000	-		RESIDENTIAL PROPERTIES	SS BENDOR GABLES UNIT 75	0.0186	1 300 000	-
BENDOR	BENDOR EXT 081	00003943	00000	00076	0000	-		RESIDENTIAL PROPERTIES	SS BENDOR GABLES UNIT 76	0.0138	1 210 000	-
BENDOR	BENDOR EXT 081	00003944	00000	00000	0000	-		PRIVATE OPEN SPACE	GHIORDESSTRAAT -	0.1307	1 000	-
BENDOR	BENDOR EXT 080	00003946	00000	00000	0000	-		RESIDENTIAL PROPERTIES	SIEBERANA AVE 2	1.4628	0	-
BENDOR	BENDOR EXT 080	00003946	00000	00001	0000	-		RESIDENTIAL PROPERTIES	SS KOMADA UNIT 1	0.0142	1 340 000	-
BENDOR	BENDOR EXT 080	00003946	00000	00002	0000	-		RESIDENTIAL PROPERTIES	SS KOMADA UNIT 2	0.0175	1 660 000	-
BENDOR	BENDOR EXT 080	00003946	00000	00003	0000	-		RESIDENTIAL PROPERTIES	SS KOMADA UNIT 3	0.0144	1 370 000	-
BENDOR	BENDOR EXT 080	00003946	00000	00004	0000	-		RESIDENTIAL PROPERTIES	SS KOMADA UNIT 4	0.0182	1 730 000	-
BENDOR	BENDOR EXT 080	00003946	00000	00005	0000	-		RESIDENTIAL PROPERTIES	SS KOMADA UNIT 5	0.0175	1 660 000	-
BENDOR	BENDOR EXT 080	00003946	00000	00006	0000	-		RESIDENTIAL PROPERTIES	SS KOMADA UNIT 6	0.0174	1 650 000	-
BENDOR	BENDOR EXT 080	00003946	00000	00007	0000	-		RESIDENTIAL PROPERTIES	SS KOMADA UNIT 7	0.0182	1 730 000	-
BENDOR	BENDOR EXT 080	00003946	00000	00008	0000	-		RESIDENTIAL PROPERTIES	SS KOMADA UNIT 8	0.0172	1 630 000	-
BENDOR	BENDOR EXT 080	00003946	00000	00009	0000	-		RESIDENTIAL PROPERTIES	SS KOMADA UNIT 9	0.0140	1 330 000	-
BENDOR	BENDOR EXT 080	00003946	00000	00010	0000	-		RESIDENTIAL PROPERTIES	SS KOMADA UNIT 10	0.0129	1 220 000	-
BENDOR	BENDOR EXT 080	00003946	00000	00011	0000	-		RESIDENTIAL PROPERTIES	SS KOMADA UNIT 11	0.0149	1 410 000	-
BENDOR	BENDOR EXT 080	00003946	00000	00012	0000	-		RESIDENTIAL PROPERTIES	SS KOMADA UNIT 12	0.0142	1 350 000	-
BENDOR	BENDOR EXT 080	00003946	00000	00013	0000	-		RESIDENTIAL PROPERTIES	SS KOMADA UNIT 13	0.0182	1 730 000	-
BENDOR	BENDOR EXT 080	00003946	00000	00014	0000	-		RESIDENTIAL PROPERTIES	SS KOMADA UNIT 14	0.0174	1 650 000	-
BENDOR	BENDOR EXT 080	00003946	00000	00015	0000	-		RESIDENTIAL PROPERTIES	SS KOMADA UNIT 15	0.0174	1 650 000	-
BENDOR	BENDOR EXT 080	00003946	00000	00016	0000	-		RESIDENTIAL PROPERTIES	SS KOMADA UNIT 16	0.0143	1 360 000	-
BENDOR	BENDOR EXT 080	00003946	00000	00017	0000	-		RESIDENTIAL PROPERTIES	SS KOMADA UNIT 17	0.0001	1 650 000	-
BENDOR	BENDOR EXT 080	00003946	00000	00018	0000	-		RESIDENTIAL PROPERTIES	SS KOMADA UNIT 18	0.0208	1 970 000	-
BENDOR	BENDOR EXT 080	00003946	00000	00019	0000	-		RESIDENTIAL PROPERTIES	SS KOMADA UNIT 19	0.0174	1 660 000	-
BENDOR	BENDOR EXT 080	00003946	00000	00020	0000	-		RESIDENTIAL PROPERTIES	SS KOMADA UNIT 20	0.0182	1 730 000	-
BENDOR	BENDOR EXT 080	00003946	00000	00021	0000	-		RESIDENTIAL PROPERTIES	SS KOMADA UNIT 21	0.0173	1 650 000	-
BENDOR	BENDOR EXT 080	00003946	00000	00022	0000	-		RESIDENTIAL PROPERTIES	SS KOMADA UNIT 22	0.0128	1 230 000	-
BENDOR	BENDOR EXT 080	00003946	00000	00023	0000	-		RESIDENTIAL PROPERTIES	SS KOMADA UNIT 23	0.0128	1 230 000	-
BENDOR	BENDOR EXT 080	00003946	00000	00024	0000	-		RESIDENTIAL PROPERTIES	SS KOMADA UNIT 24	0.0173	1 650 000	-
BENDOR	BENDOR EXT 080	00003946	00000	00025	0000	-		RESIDENTIAL PROPERTIES	SS KOMADA UNIT 25	0.0173	1 650 000	-
BENDOR	BENDOR EXT 080	00003946	00000	00026	0000	-		RESIDENTIAL PROPERTIES	SS KOMADA UNIT 26	0.0174	1 660 000	-
BENDOR	BENDOR EXT 080	00003946	00000	00027	0000	-		RESIDENTIAL PROPERTIES	SS KOMADA UNIT 27	0.0175	1 670 000	-
BENDOR	BENDOR EXT 080	00003946	00000	00028	0000	-		RESIDENTIAL PROPERTIES	SS KOMADA UNIT 28	0.0142	1 360 000	-

Registered or other description of the property							Full Names of Owner(s)	Category determined in terms of Section 8 of the Act	Physical address of the property	Extent of the property (HA)	Market value of the property	Remarks
Town Allotment	Suburb	Erf Nr	Portion	Unit	Section							
BENDOR	BENDOR EXT 080	00003946	00000	00029	0000	-		RESIDENTIAL PROPERTIES	SS KOMADA UNIT 29	0.0142	1 360 000	-
BENDOR	BENDOR EXT 080	00003946	00000	00030	0000	-		RESIDENTIAL PROPERTIES	SS KOMADA UNIT 30	0.0156	1 490 000	-
BENDOR	BENDOR EXT 080	00003946	00000	00031	0000	-		RESIDENTIAL PROPERTIES	SS KOMADA UNIT 31	0.0129	1 240 000	-
BENDOR	BENDOR EXT 080	00003946	00000	00032	0000	-		RESIDENTIAL PROPERTIES	SS KOMADA UNIT 32	0.0182	1 730 000	-
BENDOR	BENDOR EXT 080	00003946	00000	00033	0000	-		RESIDENTIAL PROPERTIES	SS KOMADA UNIT 33	0.0156	1 490 000	-
BENDOR	BENDOR EXT 080	00003946	00000	00034	0000	-		RESIDENTIAL PROPERTIES	SS KOMADA UNIT 34	0.0142	1 360 000	-
BENDOR	BENDOR EXT 080	00003946	00000	00035	0000	-		RESIDENTIAL PROPERTIES	SS KOMADA UNIT 35	0.0142	1 360 000	-
BENDOR	BENDOR EXT 080	00003946	00000	00036	0000	-		RESIDENTIAL PROPERTIES	SS KOMADA UNIT 36	0.0174	1 660 000	-
BENDOR	BENDOR EXT 080	00003947	00000	00000	0000	-		RESIDENTIAL PROPERTIES	ROBUSTA AVENUE 1	0.0664	2 140 000	-
BENDOR	BENDOR EXT 080	00003948	00000	00000	0000	-		RESIDENTIAL PROPERTIES	ROBUSTA AVENUE 3	0.0663	2 490 000	-
BENDOR	BENDOR EXT 080	00003949	00000	00000	0000	-		RESIDENTIAL PROPERTIES	ROBUSTA AVENUE 5	0.0663	2 340 000	-
BENDOR	BENDOR EXT 080	00003950	00000	00000	0000	-		RESIDENTIAL PROPERTIES	ROBUSTA AVENUE 7	0.0663	2 250 000	-
BENDOR	BENDOR EXT 080	00003951	00000	00000	0000	-		RESIDENTIAL PROPERTIES	ROBUSTA AVENUE 9	0.0662	2 840 000	-
BENDOR	BENDOR EXT 080	00003952	00000	00000	0000	-		RESIDENTIAL PROPERTIES	ROBUSTA AVENUE 11	0.0662	2 840 000	-
BENDOR	BENDOR EXT 080	00003953	00000	00000	0000	-		RESIDENTIAL PROPERTIES	ROBUSTA AVENUE 13	0.0662	2 480 000	-
BENDOR	BENDOR EXT 080	00003954	00000	00000	0000	-		RESIDENTIAL PROPERTIES	ROBUSTA AVENUE 15	0.0661	2 590 000	-
BENDOR	BENDOR EXT 080	00003955	00000	00000	0000	-		RESIDENTIAL PROPERTIES	ROBUSTA AVENUE 17	0.0661	2 210 000	-
BENDOR	BENDOR EXT 080	00003956	00000	00000	0000	-		RESIDENTIAL PROPERTIES	ROBUSTA AVENUE 19	0.0661	2 150 000	-
BENDOR	BENDOR EXT 080	00003957	00000	00000	0000	-		RESIDENTIAL PROPERTIES	ROBUSTA AVENUE 21	0.0660	1 880 000	-
BENDOR	BENDOR EXT 080	00003958	00000	00000	0000	-		RESIDENTIAL PROPERTIES	ROBUSTA AVENUE 23	0.1078	1 020 000	-
BENDOR	BENDOR EXT 080	00003959	00000	00000	0000	-		RESIDENTIAL PROPERTIES	ROBUSTA AVENUE 25	0.0827	2 680 000	-
BENDOR	BENDOR EXT 080	00003960	00000	00000	0000	-		RESIDENTIAL PROPERTIES	ROBUSTA AVENUE 27	0.0902	2 020 000	-
BENDOR	BENDOR EXT 080	00003961	00000	00000	0000	-		RESIDENTIAL PROPERTIES	ROBUSTA AVENUE 29	0.0440	1 370 000	-
BENDOR	BENDOR EXT 080	00003961	00001	00000	0000	-		RESIDENTIAL PROPERTIES	ROBUSTA AVENUE 29A	0.0462	1 370 000	-
BENDOR	BENDOR EXT 080	00003962	00000	00000	0000	-		RESIDENTIAL PROPERTIES	ROBUSTA AVENUE 31	0.0458	1 560 000	-
BENDOR	BENDOR EXT 080	00003962	00001	00000	0000	-		RESIDENTIAL PROPERTIES	ROBUSTA AVENUE 31A	0.0462	1 560 000	-
BENDOR	BENDOR EXT 080	00003963	00000	00000	0000	-		RESIDENTIAL PROPERTIES	ROBUSTA AVENUE 33	0.1088	0	-
BENDOR	BENDOR EXT 080	00003963	00000	00001	0000	-		RESIDENTIAL PROPERTIES	SS EBENEZER UNIT 1	0.0102	1 020 000	-
BENDOR	BENDOR EXT 080	00003963	00000	00002	0000	-		RESIDENTIAL PROPERTIES	SS EBENEZER UNIT 2	0.0100	1 000 000	-
BENDOR	BENDOR EXT 080	00003964	00000	00000	0000	-		RESIDENTIAL PROPERTIES	ROBUSTA AVENUE 35	0.0688	2 310 000	-
BENDOR	BENDOR EXT 080	00003965	00000	00000	0000	-		RESIDENTIAL PROPERTIES	ROBUSTA AVENUE 37	0.0710	2 620 000	-
BENDOR	BENDOR EXT 080	00003966	00000	00000	0000	-		RESIDENTIAL PROPERTIES	ROBUSTA AVENUE 39	0.0710	670 000	-
BENDOR	BENDOR EXT 080	00003967	00000	00000	0000	-		RESIDENTIAL PROPERTIES	ROBUSTA AVENUE 41	0.0652	2 590 000	-
BENDOR	BENDOR EXT 080	00003968	00000	00000	0000	-		RESIDENTIAL PROPERTIES	ROBUSTA AVENUE 45	0.0708	2 430 000	-
BENDOR	BENDOR EXT 080	00003969	00000	00000	0000	-		RESIDENTIAL PROPERTIES	ROBUSTA AVENUE 47	0.0708	2 760 000	-
BENDOR	BENDOR EXT 080	00003970	00000	00000	0000	-		RESIDENTIAL PROPERTIES	ROBUSTA AVENUE 49	0.0708	3 100 000	-

Registered or other description of the property							Full Names of Owner(s)	Category determined in terms of Section 8 of the Act	Physical address of the property	Extent of the property (HA)	Market value of the property	Remarks
Town Allotment	Suburb	Erf Nr	Portion	Unit	Section							
BENDOR	BENDOR EXT 080	00003971	00000	00000	0000	-		RESIDENTIAL PROPERTIES	ROBUSTA AVENUE 51	0.0696	2 420 000	-
BENDOR	BENDOR EXT 080	00003972	00000	00000	0000	-		RESIDENTIAL PROPERTIES	ALBIDA AVENUE 1	0.0696	2 390 000	-
BENDOR	BENDOR EXT 080	00003973	00000	00000	0000	-		RESIDENTIAL PROPERTIES	ALBIDA AVENUE 3	0.0708	2 480 000	-
BENDOR	BENDOR EXT 080	00003974	00000	00000	0000	-		RESIDENTIAL PROPERTIES	ALBIDA AVENUE 5	0.0708	2 730 000	-
BENDOR	BENDOR EXT 080	00003975	00000	00000	0000	-		RESIDENTIAL PROPERTIES	ALBIDA AVENUE 7	0.0708	2 680 000	-
BENDOR	BENDOR EXT 080	00003976	00000	00000	0000	-		RESIDENTIAL PROPERTIES	ALBIDA AVENUE 11	0.0768	2 690 000	-
BENDOR	BENDOR EXT 080	00003977	00000	00000	0000	-		RESIDENTIAL PROPERTIES	ALBIDA AVENUE 13	0.0710	2 790 000	-
BENDOR	BENDOR EXT 080	00003978	00000	00000	0000	-		RESIDENTIAL PROPERTIES	ALBIDA AVENUE 15	0.0710	2 700 000	-
BENDOR	BENDOR EXT 080	00003979	00000	00000	0000	-		RESIDENTIAL PROPERTIES	ALBIDA AVENUE 17	0.0688	2 820 000	-
BENDOR	BENDOR EXT 080	00003980	00000	00000	0000	-		RESIDENTIAL PROPERTIES	ALBIDA AVENUE 19	0.1094	2 240 000	-
BENDOR	BENDOR EXT 080	00003981	00000	00000	0000	-		RESIDENTIAL PROPERTIES	ALBIDA AVENUE 21	0.0874	2 740 000	-
BENDOR	BENDOR EXT 080	00003982	00000	00000	0000	-		RESIDENTIAL PROPERTIES	ALBIDA AVENUE 23	0.0901	3 120 000	-
BENDOR	BENDOR EXT 080	00003983	00000	00000	0000	-		RESIDENTIAL PROPERTIES	ALBIDA AVENUE 25	0.0901	2 600 000	-
BENDOR	BENDOR EXT 080	00003984	00000	00000	0000	-		RESIDENTIAL PROPERTIES	ALBIDA AVENUE 27	0.0900	2 730 000	-
BENDOR	BENDOR EXT 080	00003985	00000	00000	0000	-		RESIDENTIAL PROPERTIES	ALBIDA AVENUE 29	0.0900	770 000	-
BENDOR	BENDOR EXT 080	00003986	00000	00000	0000	-		RESIDENTIAL PROPERTIES	ALBIDA AVENUE 31	0.0900	2 510 000	-
BENDOR	BENDOR EXT 080	00003988	00000	00000	0000	-		RESIDENTIAL PROPERTIES	ALBIDA AVENUE 35	0.0912	1 800 000	-
BENDOR	BENDOR EXT 080	00003989	00000	00000	0000	-		RESIDENTIAL PROPERTIES	ALBIDA AVENUE 37	0.0865	2 430 000	-
BENDOR	BENDOR EXT 080	00003990	00000	00000	0000	-		RESIDENTIAL PROPERTIES	ALBIDA AVENUE 39	0.0932	3 140 000	-
BENDOR	BENDOR EXT 080	00003991	00000	00000	0000	-		RESIDENTIAL PROPERTIES	ALBIDA AVENUE 41	0.0932	2 910 000	-
BENDOR	BENDOR EXT 080	00003992	00000	00000	0000	-		RESIDENTIAL PROPERTIES	ALBIDA AVENUE 43	0.0932	2 280 000	-
BENDOR	BENDOR EXT 080	00003993	00000	00000	0000	-		RESIDENTIAL PROPERTIES	ALBIDA AVENUE 45	0.0932	3 080 000	-
BENDOR	BENDOR EXT 080	00003994	00000	00000	0000	-		RESIDENTIAL PROPERTIES	ALBIDA AVENUE 47	0.0931	880 000	-
BENDOR	BENDOR EXT 080	00003995	00000	00000	0000	-		RESIDENTIAL PROPERTIES	ALBIDA AVENUE 49	0.0931	3 140 000	-
BENDOR	BENDOR EXT 080	00003996	00000	00000	0000	-		RESIDENTIAL PROPERTIES	ALBIDA AVENUE 51	0.0931	3 140 000	-
BENDOR	BENDOR EXT 080	00003997	00000	00000	0000	-		RESIDENTIAL PROPERTIES	ALBIDA AVENUE 53	0.0931	880 000	-
BENDOR	BENDOR EXT 080	00003998	00000	00000	0000	-		RESIDENTIAL PROPERTIES	ALBIDA AVENUE 55	0.0931	2 610 000	-
BENDOR	BENDOR EXT 080	00003999	00000	00000	0000	-		RESIDENTIAL PROPERTIES	ALBIDA AVENUE 57	0.0930	2 570 000	-
BENDOR	BENDOR EXT 080	00004000	00000	00000	0000	-		RESIDENTIAL PROPERTIES	ALBIDA AVENUE 59	0.0930	2 720 000	-
BENDOR	BENDOR EXT 080	00004001	00000	00000	0000	-		RESIDENTIAL PROPERTIES	SIEBERANA AVENUE 28	0.1015	2 820 000	-
BENDOR	BENDOR EXT 080	00004002	00000	00000	0000	-		RESIDENTIAL PROPERTIES	SIEBERANA AVENUE 26	0.0596	2 740 000	-
BENDOR	BENDOR EXT 080	00004003	00000	00000	0000	-		RESIDENTIAL PROPERTIES	SIEBERANA AVENUE 24	0.0644	2 810 000	-
BENDOR	BENDOR EXT 080	00004004	00000	00000	0000	-		RESIDENTIAL PROPERTIES	SIEBERANA AVENUE 22	0.0630	2 760 000	-
BENDOR	BENDOR EXT 080	00004005	00000	00000	0000	-		RESIDENTIAL PROPERTIES	SIEBERANA AVENUE 20	0.0510	2 280 000	-
BENDOR	BENDOR EXT 080	00004006	00000	00000	0000	-		RESIDENTIAL PROPERTIES	SIEBERANA AVENUE 18	0.1085	2 760 000	-
BENDOR	BENDOR EXT 080	00004007	00000	00000	0000	-		RESIDENTIAL PROPERTIES	SIEBERANA AVENUE 16	0.0928	2 770 000	-

Registered or other description of the property							Full Names of Owner(s)	Category determined in terms of Section 8 of the Act	Physical address of the property	Extent of the property (HA)	Market value of the property	Remarks
Town Allotment	Suburb	Erf Nr	Portion	Unit	Section							
BENDOR	BENDOR EXT 080	00004008	00000	00000	0000	-		RESIDENTIAL PROPERTIES	SIEBERANA AVENUE 14	0.0510	2 820 000	-
BENDOR	BENDOR EXT 080	00004009	00000	00000	0000	-		RESIDENTIAL PROPERTIES	SIEBERANA AVENUE 12	0.0630	2 350 000	-
BENDOR	BENDOR EXT 080	00004010	00000	00000	0000	-		RESIDENTIAL PROPERTIES	SIEBERANA AVE 10	1.0403	0	-
BENDOR	BENDOR EXT 080	00004010	00000	00001	0000	-		RESIDENTIAL PROPERTIES	SS KORINDA UNIT 1	0.0192	1 820 000	-
BENDOR	BENDOR EXT 080	00004010	00000	00002	0000	-		RESIDENTIAL PROPERTIES	SS KORINDA UNIT 2	0.0216	2 040 000	-
BENDOR	BENDOR EXT 080	00004010	00000	00003	0000	-		RESIDENTIAL PROPERTIES	SS KORINDA UNIT 3	0.0193	1 830 000	-
BENDOR	BENDOR EXT 080	00004010	00000	00004	0000	-		RESIDENTIAL PROPERTIES	SS KORINDA UNIT 4	0.0195	1 850 000	-
BENDOR	BENDOR EXT 080	00004010	00000	00005	0000	-		RESIDENTIAL PROPERTIES	SS KORINDA UNIT 5	0.0196	1 860 000	-
BENDOR	BENDOR EXT 080	00004010	00000	00006	0000	-		RESIDENTIAL PROPERTIES	SS KORINDA UNIT 6	0.0194	1 840 000	-
BENDOR	BENDOR EXT 080	00004010	00000	00007	0000	-		RESIDENTIAL PROPERTIES	SS KORINDA UNIT 7	0.0195	1 850 000	-
BENDOR	BENDOR EXT 080	00004010	00000	00008	0000	-		RESIDENTIAL PROPERTIES	SS KORINDA UNIT 8	0.0194	1 840 000	-
BENDOR	BENDOR EXT 080	00004010	00000	00009	0000	-		RESIDENTIAL PROPERTIES	SS KORINDA UNIT 9	0.0191	1 810 000	-
BENDOR	BENDOR EXT 080	00004010	00000	00010	0000	-		RESIDENTIAL PROPERTIES	SS KORINDA UNIT 10	0.0194	1 840 000	-
BENDOR	BENDOR EXT 080	00004010	00000	00011	0000	-		RESIDENTIAL PROPERTIES	SS KORINDA UNIT 11	0.0193	1 830 000	-
BENDOR	BENDOR EXT 080	00004010	00000	00012	0000	-		RESIDENTIAL PROPERTIES	SS KORINDA UNIT 12	0.0194	1 840 000	-
BENDOR	BENDOR EXT 080	00004010	00000	00013	0000	-		RESIDENTIAL PROPERTIES	SS KORINDA UNIT 13	0.0193	1 830 000	-
BENDOR	BENDOR EXT 080	00004010	00000	00014	0000	-		RESIDENTIAL PROPERTIES	SS KORINDA UNIT 14	0.0194	1 840 000	-
BENDOR	BENDOR EXT 080	00004010	00000	00015	0000	-		RESIDENTIAL PROPERTIES	SS KORINDA UNIT 15	0.0194	1 840 000	-
BENDOR	BENDOR EXT 080	00004010	00000	00016	0000	-		RESIDENTIAL PROPERTIES	SS KORINDA UNIT 16	0.0194	1 840 000	-
BENDOR	BENDOR EXT 080	00004010	00000	00017	0000	-		RESIDENTIAL PROPERTIES	SS KORINDA UNIT 17	0.0194	1 840 000	-
BENDOR	BENDOR EXT 080	00004010	00000	00018	0000	-		RESIDENTIAL PROPERTIES	SS KORINDA UNIT 18	0.0194	1 840 000	-
BENDOR	BENDOR EXT 080	00004011	00000	00000	0000	-		RESIDENTIAL PROPERTIES	DE WET DRIVE 4011	0.4932	3 770 000	-
BENDOR	BENDOR EXT 080	00004012	00000	00000	0000	-		RESIDENTIAL PROPERTIES	DE WET DRIVE 406	0.9309	4 200 000	-
BENDOR	BENDOR EXT 080	00004013	00000	00000	0000	-		RESIDENTIAL PROPERTIES	ROBUSTA AVENUE 2	0.0594	2 890 000	-
BENDOR	BENDOR EXT 080	00004014	00000	00000	0000	-		RESIDENTIAL PROPERTIES	ROBUSTA AVENUE 4	0.0610	2 490 000	-
BENDOR	BENDOR EXT 080	00004015	00000	00000	0000	-		RESIDENTIAL PROPERTIES	ROBUSTA AVENUE 6	0.0610	3 000 000	-
BENDOR	BENDOR EXT 080	00004016	00000	00000	0000	-		RESIDENTIAL PROPERTIES	ROBUSTA AVENUE 8	0.0610	2 690 000	-
BENDOR	BENDOR EXT 080	00004017	00000	00000	0000	-		RESIDENTIAL PROPERTIES	ROBUSTA AVENUE 10	0.0610	2 710 000	-
BENDOR	BENDOR EXT 080	00004018	00000	00000	0000	-		RESIDENTIAL PROPERTIES	ROBUSTA AVENUE 12	0.0610	3 120 000	-
BENDOR	BENDOR EXT 080	00004019	00000	00000	0000	-		RESIDENTIAL PROPERTIES	ROBUSTA AVENUE 16	0.0663	3 090 000	-
BENDOR	BENDOR EXT 080	00004020	00000	00000	0000	-		RESIDENTIAL PROPERTIES	ROBUSTA AVENUE 18	0.0566	2 930 000	-
BENDOR	BENDOR EXT 080	00004021	00000	00000	0000	-		RESIDENTIAL PROPERTIES	ROBUSTA AVENUE 20	0.0566	2 150 000	-
BENDOR	BENDOR EXT 080	00004022	00000	00000	0000	-		RESIDENTIAL PROPERTIES	ROBUSTA AVENUE 24	0.0554	2 650 000	-
BENDOR	BENDOR EXT 080	00004023	00000	00000	0000	-		RESIDENTIAL PROPERTIES	ROBUSTA AVENUE 26	0.0554	2 240 000	-
BENDOR	BENDOR EXT 080	00004024	00000	00000	0000	-		RESIDENTIAL PROPERTIES	ROBUSTA AVENUE 30	0.0566	2 910 000	-
BENDOR	BENDOR EXT 080	00004025	00000	00000	0000	-		RESIDENTIAL PROPERTIES	ROBUSTA AVENUE 32	0.0566	3 040 000	-

Registered or other description of the property							Full Names of Owner(s)	Category determined in terms of Section 8 of the Act	Physical address of the property	Extent of the property (HA)	Market value of the property	Remarks
Town Allotment	Suburb	Erf Nr	Portion	Unit	Section							
BENDOR	BENDOR EXT 080	00004026	00000	00000	0000	-		RESIDENTIAL PROPERTIES	ROBUSTA AVENUE 34	0.0779	2 960 000	-
BENDOR	BENDOR EXT 080	00004027	00000	00000	0000	-		RESIDENTIAL PROPERTIES	ROBUSTA AVENUE 38	0.0610	580 000	-
BENDOR	BENDOR EXT 080	00004028	00000	00000	0000	-		RESIDENTIAL PROPERTIES	ROBUSTA AVENUE 40	0.0610	2 240 000	-
BENDOR	BENDOR EXT 080	00004029	00000	00000	0000	-		RESIDENTIAL PROPERTIES	ROBUSTA AVENUE 42	0.0610	2 280 000	-
BENDOR	BENDOR EXT 080	00004030	00000	00000	0000	-		RESIDENTIAL PROPERTIES	ROBUSTA AVENUE 44	0.0610	2 280 000	-
BENDOR	BENDOR EXT 080	00004031	00000	00000	0000	-		RESIDENTIAL PROPERTIES	ROBUSTA AVENUE 46	0.0610	2 680 000	-
BENDOR	BENDOR EXT 080	00004032	00000	00000	0000	-		RESIDENTIAL PROPERTIES	ROBUSTA AVENUE 48	0.0598	2 350 000	-
BENDOR	BENDOR EXT 080	00004033	00000	00000	0000	-		RESIDENTIAL PROPERTIES	ALBIDA AVENUE 6	0.0655	2 820 000	-
BENDOR	BENDOR EXT 080	00004034	00000	00000	0000	-		RESIDENTIAL PROPERTIES	ALBIDA AVENUE 8	0.0667	2 780 000	-
BENDOR	BENDOR EXT 080	00004035	00000	00000	0000	-		RESIDENTIAL PROPERTIES	ALBIDA AVENUE 10	0.0667	3 030 000	-
BENDOR	BENDOR EXT 080	00004036	00000	00000	0000	-		RESIDENTIAL PROPERTIES	ALBIDA AVENUE 14	0.0664	2 310 000	-
BENDOR	BENDOR EXT 080	00004037	00000	00000	0000	-		RESIDENTIAL PROPERTIES	ALBIDA AVENUE 16	0.0660	2 690 000	-
BENDOR	BENDOR EXT 080	00004038	00000	00000	0000	-		RESIDENTIAL PROPERTIES	ALBIDA AVENUE 18	0.0660	2 660 000	-
BENDOR	BENDOR EXT 080	00004039	00000	00000	0000	-		RESIDENTIAL PROPERTIES	ALBIDA AVENUE 22	0.0627	2 840 000	-
BENDOR	BENDOR EXT 080	00004040	00000	00000	0000	-		RESIDENTIAL PROPERTIES	ALBIDA AVENUE 24	0.0627	2 980 000	-
BENDOR	BENDOR EXT 080	00004041	00000	00000	0000	-		RESIDENTIAL PROPERTIES	FLORIBUNDA AVENUE 17	0.0660	2 390 000	-
BENDOR	BENDOR EXT 080	00004042	00000	00000	0000	-		RESIDENTIAL PROPERTIES	FLORIBUNDA AVENUE 15	0.0660	2 390 000	-
BENDOR	BENDOR EXT 080	00004043	00000	00000	0000	-		RESIDENTIAL PROPERTIES	FLORIBUNDA AVENUE 13	0.0789	2 390 000	-
BENDOR	BENDOR EXT 080	00004044	00000	00000	0000	-		RESIDENTIAL PROPERTIES	FLORIBUNDA AVENUE 9	0.0667	3 100 000	-
BENDOR	BENDOR EXT 080	00004045	00000	00000	0000	-		RESIDENTIAL PROPERTIES	FLORIBUNDA AVENUE 7	0.0667	3 070 000	-
BENDOR	BENDOR EXT 080	00004046	00000	00000	0000	-		RESIDENTIAL PROPERTIES	FLORIBUNDA AVENUE 5	0.0655	2 760 000	-
BENDOR	BENDOR EXT 080	00004047	00000	00000	0000	-		RESIDENTIAL PROPERTIES	FLORIBUNDA AVENUE 2	0.0678	2 890 000	-
BENDOR	BENDOR EXT 080	00004048	00000	00000	0000	-		RESIDENTIAL PROPERTIES	FLORIBUNDA AVENUE 4	0.0675	2 240 000	-
BENDOR	BENDOR EXT 080	00004049	00000	00000	0000	-		RESIDENTIAL PROPERTIES	FLORIBUNDA AVENUE 6	0.0675	2 530 000	-
BENDOR	BENDOR EXT 080	00004050	00000	00000	0000	-		RESIDENTIAL PROPERTIES	FLORIBUNDA AVENUE 8	0.0855	3 000 000	-
BENDOR	BENDOR EXT 080	00004051	00000	00000	0000	-		RESIDENTIAL PROPERTIES	FLORIBUNDA AVENUE 10	0.0735	2 310 000	-
BENDOR	BENDOR EXT 080	00004052	00000	00000	0000	-		RESIDENTIAL PROPERTIES	FLORIBUNDA AVENUE 12	0.0735	2 490 000	-
BENDOR	BENDOR EXT 080	00004053	00000	00000	0000	-		RESIDENTIAL PROPERTIES	FLORIBUNDA AVENUE 14	0.0735	2 570 000	-
BENDOR	BENDOR EXT 080	00004054	00000	00000	0000	-		RESIDENTIAL PROPERTIES	FLORIBUNDA AVENUE 16	0.0735	2 530 000	-
BENDOR	BENDOR EXT 080	00004055	00000	00000	0000	-		RESIDENTIAL PROPERTIES	FLORIBUNDA AVENUE 20	0.0679	2 870 000	-
BENDOR	BENDOR EXT 080	00004056	00000	00000	0000	-		RESIDENTIAL PROPERTIES	FLORIBUNDA AVENUE 22	0.0682	3 140 000	-
BENDOR	BENDOR EXT 080	00004057	00000	00000	0000	-		RESIDENTIAL PROPERTIES	FLORIBUNDA AVENUE 24	0.0682	3 130 000	-
BENDOR	BENDOR EXT 080	00004058	00000	00000	0000	-		RESIDENTIAL PROPERTIES	ALBIDA AVENUE 28	0.0649	2 350 000	-
BENDOR	BENDOR EXT 080	00004059	00000	00000	0000	-		RESIDENTIAL PROPERTIES	ALBIDA AVENUE 30	0.0649	3 010 000	-
BENDOR	BENDOR EXT 080	00004060	00000	00000	0000	-		RESIDENTIAL PROPERTIES	ALBIDA AVENUE 34	0.0682	2 490 000	-
BENDOR	BENDOR EXT 080	00004061	00000	00000	0000	-		RESIDENTIAL PROPERTIES	ALBIDA AVENUE 36	0.0682	2 880 000	-

Registered or other description of the property							Full Names of Owner(s)	Category determined in terms of Section 8 of the Act	Physical address of the property	Extent of the property (HA)	Market value of the property	Remarks
Town Allotment	Suburb	Erf Nr	Portion	Unit	Section							
BENDOR	BENDOR EXT 080	00004062	00000	00000	0000	-		RESIDENTIAL PROPERTIES	ALBIDA AVENUE 38	0.0812	3 140 000	-
BENDOR	BENDOR EXT 080	00004063	00000	00000	0000	-		RESIDENTIAL PROPERTIES	ALBIDA AVENUE 42	0.0735	2 530 000	-
BENDOR	BENDOR EXT 080	00004064	00000	00000	0000	-		RESIDENTIAL PROPERTIES	ALBIDA AVENUE 44	0.0735	2 780 000	-
BENDOR	BENDOR EXT 080	00004065	00000	00000	0000	-		RESIDENTIAL PROPERTIES	ALBIDA AVENUE 46	0.0735	2 690 000	-
BENDOR	BENDOR EXT 080	00004066	00000	00000	0000	-		RESIDENTIAL PROPERTIES	ALBIDA AVENUE 48	0.0735	3 120 000	-
BENDOR	BENDOR EXT 080	00004067	00000	00000	0000	-		RESIDENTIAL PROPERTIES	ALBIDA AVENUE 50	0.0735	2 530 000	-
BENDOR	BENDOR EXT 080	00004068	00000	00000	0000	-		RESIDENTIAL PROPERTIES	SIEBERANA AVENUE 19	0.0888	2 740 000	-
BENDOR	BENDOR EXT 080	00004069	00000	00000	0000	-		RESIDENTIAL PROPERTIES	SIEBERANA AVENUE 17	0.0855	3 130 000	-
BENDOR	BENDOR EXT 080	00004070	00000	00000	0000	-		RESIDENTIAL PROPERTIES	SIEBERANA AVENUE 15	0.0735	2 610 000	-
BENDOR	BENDOR EXT 080	00004071	00000	00000	0000	-		RESIDENTIAL PROPERTIES	SIEBERANA AVENUE 13	0.0735	2 870 000	-
BENDOR	BENDOR EXT 080	00004072	00000	00000	0000	-		RESIDENTIAL PROPERTIES	SIEBERANA AVENUE 11	0.0723	2 570 000	-
BENDOR	BENDOR EXT 080	00004073	00000	00000	0000	-		PRIVATE OPEN SPACE	ROBUSTA AVENUE PARK	0.1288	1 000	-
BENDOR	BENDOR EXT 080	00004074	00000	00000	0000	-		PRIVATE OPEN SPACE	ROBUSTA AVENUE PARK	0.1417	1 000	-
BENDOR	BENDOR EXT 080	00004075	00000	00000	0000	-		PRIVATE OPEN SPACE	ALBIDA AVENUE PARK	0.1479	1 000	-
BENDOR	BENDOR EXT 080	00004076	00000	00000	0000	-		PRIVATE OPEN SPACE	FLORIBUNDA AVENUE PARK	0.1620	1 000	-
BENDOR	BENDOR EXT 080	00004077	00000	00000	0000	-		PRIVATE OPEN SPACE	ACACIA ESTATE -	2.9541	1 000	-
BENDOR	BENDOR EXT 084	00004078	00000	00000	0000	-		RESIDENTIAL PROPERTIES	BUFFALO THORN CRESCENT 1	1.0000	0	-
BENDOR	BENDOR EXT 084	00004078	00000	00001	0000	-		RESIDENTIAL PROPERTIES	SS EAGLE'S NEST UNIT 1	0.0145	1 600 000	-
BENDOR	BENDOR EXT 084	00004078	00000	00002	0000	-		RESIDENTIAL PROPERTIES	SS EAGLE'S NEST UNIT 2	0.0144	1 580 000	-
BENDOR	BENDOR EXT 084	00004078	00000	00003	0000	-		RESIDENTIAL PROPERTIES	SS EAGLE'S NEST UNIT 3	0.0144	1 580 000	-
BENDOR	BENDOR EXT 084	00004078	00000	00004	0000	-		RESIDENTIAL PROPERTIES	SS EAGLE'S NEST UNIT 4	0.0089	980 000	-
BENDOR	BENDOR EXT 084	00004078	00000	00005	0000	-		RESIDENTIAL PROPERTIES	SS EAGLE'S NEST UNIT 5	0.0090	990 000	-
BENDOR	BENDOR EXT 084	00004078	00000	00006	0000	-		RESIDENTIAL PROPERTIES	SS EAGLE'S NEST UNIT 6	0.0088	970 000	-
BENDOR	BENDOR EXT 084	00004078	00000	00007	0000	-		RESIDENTIAL PROPERTIES	SS EAGLE'S NEST UNIT 7	0.0089	980 000	-
BENDOR	BENDOR EXT 084	00004078	00000	00008	0000	-		RESIDENTIAL PROPERTIES	SS EAGLE'S NEST UNIT 8	0.0089	980 000	-
BENDOR	BENDOR EXT 084	00004078	00000	00009	0000	-		RESIDENTIAL PROPERTIES	SS EAGLE'S NEST UNIT 9	0.0089	980 000	-
BENDOR	BENDOR EXT 084	00004078	00000	00010	0000	-		RESIDENTIAL PROPERTIES	SS EAGLE'S NEST UNIT 10	0.0115	1 270 000	-
BENDOR	BENDOR EXT 084	00004078	00000	00011	0000	-		RESIDENTIAL PROPERTIES	SS EAGLE'S NEST UNIT 11	0.0123	1 350 000	-
BENDOR	BENDOR EXT 084	00004078	00000	00012	0000	-		RESIDENTIAL PROPERTIES	SS EAGLE'S NEST UNIT 12	0.0090	990 000	-
BENDOR	BENDOR EXT 084	00004078	00000	00013	0000	-		RESIDENTIAL PROPERTIES	SS EAGLE'S NEST UNIT 13	0.0090	990 000	-
BENDOR	BENDOR EXT 084	00004078	00000	00014	0000	-		RESIDENTIAL PROPERTIES	SS EAGLE'S NEST UNIT 14	0.0088	970 000	-
BENDOR	BENDOR EXT 084	00004078	00000	00015	0000	-		RESIDENTIAL PROPERTIES	SS EAGLE'S NEST UNIT 15	0.0089	980 000	-
BENDOR	BENDOR EXT 084	00004078	00000	00016	0000	-		RESIDENTIAL PROPERTIES	SS EAGLE'S NEST UNIT 16	0.0088	970 000	-
BENDOR	BENDOR EXT 084	00004078	00000	00017	0000	-		RESIDENTIAL PROPERTIES	SS EAGLE'S NEST UNIT 17	0.0087	960 000	-
BENDOR	BENDOR EXT 084	00004078	00000	00018	0000	-		RESIDENTIAL PROPERTIES	SS EAGLE'S NEST UNIT 18	0.0090	990 000	-
BENDOR	BENDOR EXT 084	00004078	00000	00019	0000	-		RESIDENTIAL PROPERTIES	SS EAGLE'S NEST UNIT 19	0.0091	1 000 000	-

Registered or other description of the property							Full Names of Owner(s)	Category determined in terms of Section 8 of the Act	Physical address of the property	Extent of the property (HA)	Market value of the property	Remarks
Town Allotment	Suburb	Erf Nr	Portion	Unit	Section							
BENDOR	BENDOR EXT 084	00004078	00000	00020	0000	-		RESIDENTIAL PROPERTIES	SS EAGLE'S NEST UNIT 20	0.0123	1 350 000	-
BENDOR	BENDOR EXT 084	00004078	00000	00021	0000	-		RESIDENTIAL PROPERTIES	SS EAGLE'S NEST UNIT 21	0.0173	1 900 000	-
BENDOR	BENDOR EXT 084	00004078	00000	00022	0000	-		RESIDENTIAL PROPERTIES	SS EAGLE'S NEST UNIT 22	0.0121	1 330 000	-
BENDOR	BENDOR EXT 084	00004078	00000	00023	0000	-		RESIDENTIAL PROPERTIES	SS EAGLE'S NEST UNIT 23	0.0153	1 680 000	-
BENDOR	BENDOR EXT 084	00004078	00000	00024	0000	-		RESIDENTIAL PROPERTIES	SS EAGLE'S NEST UNIT 24	0.0116	1 280 000	-
BENDOR	BENDOR EXT 084	00004078	00000	00025	0000	-		RESIDENTIAL PROPERTIES	SS EAGLE'S NEST UNIT 25	0.0088	970 000	-
BENDOR	BENDOR EXT 084	00004078	00000	00026	0000	-		RESIDENTIAL PROPERTIES	SS EAGLE'S NEST UNIT 26	0.0088	970 000	-
BENDOR	BENDOR EXT 084	00004078	00000	00027	0000	-		RESIDENTIAL PROPERTIES	SS EAGLE'S NEST UNIT 27	0.0088	970 000	-
BENDOR	BENDOR EXT 084	00004078	00000	00028	0000	-		RESIDENTIAL PROPERTIES	SS EAGLE'S NEST UNIT 28	0.0088	970 000	-
BENDOR	BENDOR EXT 084	00004078	00000	00029	0000	-		RESIDENTIAL PROPERTIES	SS EAGLE'S NEST UNIT 29	0.0089	980 000	-
BENDOR	BENDOR EXT 084	00004078	00000	00030	0000	-		RESIDENTIAL PROPERTIES	SS EAGLE'S NEST UNIT 30	0.0089	980 000	-
BENDOR	BENDOR EXT 084	00004078	00000	00031	0000	-		RESIDENTIAL PROPERTIES	SS EAGLE'S NEST UNIT 31	0.0123	1 350 000	-
BENDOR	BENDOR EXT 084	00004078	00000	00032	0000	-		RESIDENTIAL PROPERTIES	SS EAGLE'S NEST UNIT 32	0.0089	980 000	-
BENDOR	BENDOR EXT 084	00004078	00000	00033	0000	-		RESIDENTIAL PROPERTIES	SS EAGLE'S NEST UNIT 33	0.0090	990 000	-
BENDOR	BENDOR EXT 084	00004078	00000	00034	0000	-		RESIDENTIAL PROPERTIES	SS EAGLE'S NEST UNIT 34	0.0088	970 000	-
BENDOR	BENDOR EXT 084	00004078	00000	00035	0000	-		RESIDENTIAL PROPERTIES	SS EAGLE'S NEST UNIT 35	0.0088	970 000	-
BENDOR	BENDOR EXT 084	00004078	00000	00036	0000	-		RESIDENTIAL PROPERTIES	SS EAGLE'S NEST UNIT 36	0.0089	980 000	-
BENDOR	BENDOR EXT 084	00004078	00000	00037	0000	-		RESIDENTIAL PROPERTIES	SS EAGLE'S NEST UNIT 37	0.0087	960 000	-
BENDOR	BENDOR EXT 084	00004078	00000	00038	0000	-		RESIDENTIAL PROPERTIES	SS EAGLE'S NEST UNIT 38	0.0090	990 000	-
BENDOR	BENDOR EXT 084	00004078	00000	00039	0000	-		RESIDENTIAL PROPERTIES	SS EAGLE'S NEST UNIT 39	0.0090	990 000	-
BENDOR	BENDOR EXT 084	00004078	00000	00040	0000	-		RESIDENTIAL PROPERTIES	SS EAGLE'S NEST UNIT 40	0.0123	1 350 000	-
BENDOR	BENDOR EXT 084	00004079	00000	00000	0000	-		RESIDENTIAL PROPERTIES	BUFFALO THORN CRESCENT 11	1.2479	0	-
BENDOR	BENDOR EXT 084	00004079	00000	00001	0000	-		RESIDENTIAL PROPERTIES	SS FALCON COURT UNIT 1	0.0154	1 540 000	-
BENDOR	BENDOR EXT 084	00004079	00000	00002	0000	-		RESIDENTIAL PROPERTIES	SS FALCON COURT UNIT 2	0.0154	1 540 000	-
BENDOR	BENDOR EXT 084	00004079	00000	00003	0000	-		RESIDENTIAL PROPERTIES	SS FALCON COURT UNIT 3	0.0154	1 540 000	-
BENDOR	BENDOR EXT 084	00004079	00000	00004	0000	-		RESIDENTIAL PROPERTIES	SS FALCON COURT UNIT 4	0.0110	1 100 000	-
BENDOR	BENDOR EXT 084	00004079	00000	00005	0000	-		RESIDENTIAL PROPERTIES	SS FALCON COURT UNIT 5	0.0109	1 090 000	-
BENDOR	BENDOR EXT 084	00004079	00000	00006	0000	-		RESIDENTIAL PROPERTIES	SS FALCON COURT UNIT 6	0.0110	1 100 000	-
BENDOR	BENDOR EXT 084	00004079	00000	00007	0000	-		RESIDENTIAL PROPERTIES	SS FALCON COURT UNIT 7	0.0110	1 100 000	-
BENDOR	BENDOR EXT 084	00004079	00000	00008	0000	-		RESIDENTIAL PROPERTIES	SS FALCON COURT UNIT 8	0.0110	1 100 000	-
BENDOR	BENDOR EXT 084	00004079	00000	00009	0000	-		RESIDENTIAL PROPERTIES	SS FALCON COURT UNIT 9	0.0110	1 100 000	-
BENDOR	BENDOR EXT 084	00004079	00000	00010	0000	-		RESIDENTIAL PROPERTIES	SS FALCON COURT UNIT 10	0.0110	1 100 000	-
BENDOR	BENDOR EXT 084	00004079	00000	00011	0000	-		RESIDENTIAL PROPERTIES	SS FALCON COURT UNIT 11	0.0110	1 100 000	-
BENDOR	BENDOR EXT 084	00004079	00000	00012	0000	-		RESIDENTIAL PROPERTIES	SS FALCON COURT UNIT 12	0.0109	1 090 000	-
BENDOR	BENDOR EXT 084	00004079	00000	00013	0000	-		RESIDENTIAL PROPERTIES	SS FALCON COURT UNIT 13	0.0110	1 100 000	-
BENDOR	BENDOR EXT 084	00004079	00000	00014	0000	-		RESIDENTIAL PROPERTIES	SS FALCON COURT UNIT 14	0.0124	1 240 000	-



CITY OF POLOKWANE

Valuation roll for the period 01 July 2024 - 30 June 2029



Registered or other description of the property							Full Names of Owner(s)	Category determined in terms of Section 8 of the Act	Physical address of the property	Extent of the property (HA)	Market value of the property	Remarks
Town Allotment	Suburb	Erf Nr	Portion	Unit	Section							
BENDOR	BENDOR EXT 084	00004079	00000	00015	0000	-		RESIDENTIAL PROPERTIES	SS FALCON COURT UNIT 15	0.0090	900 000	-
BENDOR	BENDOR EXT 084	00004079	00000	00016	0000	-		RESIDENTIAL PROPERTIES	SS FALCON COURT UNIT 16	0.0089	890 000	-
BENDOR	BENDOR EXT 084	00004079	00000	00017	0000	-		RESIDENTIAL PROPERTIES	SS FALCON COURT UNIT 17	0.0090	900 000	-
BENDOR	BENDOR EXT 084	00004079	00000	00018	0000	-		RESIDENTIAL PROPERTIES	SS FALCON COURT UNIT 18	0.0090	900 000	-
BENDOR	BENDOR EXT 084	00004079	00000	00019	0000	-		RESIDENTIAL PROPERTIES	SS FALCON COURT UNIT 19	0.0090	900 000	-
BENDOR	BENDOR EXT 084	00004079	00000	00020	0000	-		RESIDENTIAL PROPERTIES	SS FALCON COURT UNIT 20	0.0089	890 000	-
BENDOR	BENDOR EXT 084	00004079	00000	00021	0000	-		RESIDENTIAL PROPERTIES	SS FALCON COURT UNIT 21	0.0089	890 000	-
BENDOR	BENDOR EXT 084	00004079	00000	00022	0000	-		RESIDENTIAL PROPERTIES	SS FALCON COURT UNIT 22	0.0090	900 000	-
BENDOR	BENDOR EXT 084	00004079	00000	00023	0000	-		RESIDENTIAL PROPERTIES	SS FALCON COURT UNIT 23	0.0090	900 000	-
BENDOR	BENDOR EXT 084	00004079	00000	00024	0000	-		RESIDENTIAL PROPERTIES	SS FALCON COURT UNIT 24	0.0090	900 000	-
BENDOR	BENDOR EXT 084	00004079	00000	00025	0000	-		RESIDENTIAL PROPERTIES	SS FALCON COURT UNIT 25	0.0089	890 000	-
BENDOR	BENDOR EXT 084	00004079	00000	00026	0000	-		RESIDENTIAL PROPERTIES	SS FALCON COURT UNIT 26	0.0090	900 000	-
BENDOR	BENDOR EXT 084	00004079	00000	00027	0000	-		RESIDENTIAL PROPERTIES	SS FALCON COURT UNIT 27	0.0089	890 000	-
BENDOR	BENDOR EXT 084	00004079	00000	00028	0000	-		RESIDENTIAL PROPERTIES	SS FALCON COURT UNIT 28	0.0090	900 000	-
BENDOR	BENDOR EXT 084	00004079	00000	00029	0000	-		RESIDENTIAL PROPERTIES	SS FALCON COURT UNIT 29	0.0126	1 260 000	-
BENDOR	BENDOR EXT 084	00004079	00000	00030	0000	-		RESIDENTIAL PROPERTIES	SS FALCON COURT UNIT 30	0.0124	1 240 000	-
BENDOR	BENDOR EXT 084	00004079	00000	00031	0000	-		RESIDENTIAL PROPERTIES	SS FALCON COURT UNIT 31	0.0089	890 000	-
BENDOR	BENDOR EXT 084	00004079	00000	00032	0000	-		RESIDENTIAL PROPERTIES	SS FALCON COURT UNIT 32	0.0090	900 000	-
BENDOR	BENDOR EXT 084	00004079	00000	00033	0000	-		RESIDENTIAL PROPERTIES	SS FALCON COURT UNIT 33	0.0090	900 000	-
BENDOR	BENDOR EXT 084	00004079	00000	00034	0000	-		RESIDENTIAL PROPERTIES	SS FALCON COURT UNIT 34	0.0091	910 000	-
BENDOR	BENDOR EXT 084	00004079	00000	00035	0000	-		RESIDENTIAL PROPERTIES	SS FALCON COURT UNIT 35	0.0091	910 000	-
BENDOR	BENDOR EXT 084	00004079	00000	00036	0000	-		RESIDENTIAL PROPERTIES	SS FALCON COURT UNIT 36	0.0091	910 000	-
BENDOR	BENDOR EXT 084	00004079	00000	00037	0000	-		RESIDENTIAL PROPERTIES	SS FALCON COURT UNIT 37	0.0090	900 000	-
BENDOR	BENDOR EXT 084	00004079	00000	00038	0000	-		RESIDENTIAL PROPERTIES	SS FALCON COURT UNIT 38	0.0090	900 000	-
BENDOR	BENDOR EXT 084	00004079	00000	00039	0000	-		RESIDENTIAL PROPERTIES	SS FALCON COURT UNIT 39	0.0124	1 240 000	-
BENDOR	BENDOR EXT 084	00004079	00000	00040	0000	-		RESIDENTIAL PROPERTIES	SS FALCON COURT UNIT 40	0.0124	1 240 000	-
BENDOR	BENDOR EXT 084	00004079	00000	00041	0000	-		RESIDENTIAL PROPERTIES	SS FALCON COURT UNIT 41	0.0089	890 000	-
BENDOR	BENDOR EXT 084	00004079	00000	00042	0000	-		RESIDENTIAL PROPERTIES	SS FALCON COURT UNIT 42	0.0090	900 000	-
BENDOR	BENDOR EXT 084	00004079	00000	00043	0000	-		RESIDENTIAL PROPERTIES	SS FALCON COURT UNIT 43	0.0090	900 000	-
BENDOR	BENDOR EXT 084	00004079	00000	00044	0000	-		RESIDENTIAL PROPERTIES	SS FALCON COURT UNIT 44	0.0090	900 000	-
BENDOR	BENDOR EXT 084	00004079	00000	00045	0000	-		RESIDENTIAL PROPERTIES	SS FALCON COURT UNIT 45	0.0090	900 000	-
BENDOR	BENDOR EXT 084	00004079	00000	00046	0000	-		RESIDENTIAL PROPERTIES	SS FALCON COURT UNIT 46	0.0090	900 000	-
BENDOR	BENDOR EXT 084	00004079	00000	00047	0000	-		RESIDENTIAL PROPERTIES	SS FALCON COURT UNIT 47	0.0090	900 000	-
BENDOR	BENDOR EXT 084	00004079	00000	00048	0000	-		RESIDENTIAL PROPERTIES	SS FALCON COURT UNIT 48	0.0089	890 000	-
BENDOR	BENDOR EXT 084	00004079	00000	00049	0000	-		RESIDENTIAL PROPERTIES	SS FALCON COURT UNIT 49	0.0125	1 250 000	-
BENDOR	BENDOR EXT 084	00004080	00000	00000	0000	-		RESIDENTIAL PROPERTIES	BUFFALO THORN CRESCENT 15	0.1032	0	-

Registered or other description of the property							Full Names of Owner(s)	Category determined in terms of Section 8 of the Act	Physical address of the property	Extent of the property (HA)	Market value of the property	Remarks
Town Allotment	Suburb	Erf Nr	Portion	Unit	Section							
BENDOR	BENDOR EXT 084	00004080	00000	00001	0000	-		RESIDENTIAL PROPERTIES	SS KWIKSTERTJIE UNIT 1	0.0167	1 590 000	-
BENDOR	BENDOR EXT 084	00004080	00000	00002	0000	-		RESIDENTIAL PROPERTIES	SS KWIKSTERTJIE UNIT 2	0.0167	1 590 000	-
BENDOR	BENDOR EXT 084	00004081	00000	00000	0000	-		RESIDENTIAL PROPERTIES	BUFFALO THORN CRESCENT 17	0.1070	4 260 000	-
BENDOR	BENDOR EXT 084	00004082	00000	00000	0000	-		RESIDENTIAL PROPERTIES	BUFFALO THORN CRESCENT 19	0.1406	930 000	-
BENDOR	BENDOR EXT 084	00004083	00000	00000	0000	-		RESIDENTIAL PROPERTIES	BUFFALO THORN CRESCENT 23	0.0891	3 420 000	-
BENDOR	BENDOR EXT 084	00004084	00000	00000	0000	-		RESIDENTIAL PROPERTIES	BUFFALO THORN CRESCENT 25	0.0891	3 280 000	-
BENDOR	BENDOR EXT 084	00004085	00000	00000	0000	-		RESIDENTIAL PROPERTIES	BUFFALO THORN CRESCENT 27	0.0891	3 020 000	-
BENDOR	BENDOR EXT 084	00004086	00000	00000	0000	-		RESIDENTIAL PROPERTIES	BUFFALO THORN CRESCENT 29	0.0891	1 880 000	-
BENDOR	BENDOR EXT 084	00004087	00000	00000	0000	-		RESIDENTIAL PROPERTIES	BUFFALO THORN CRESCENT 31	0.0891	2 740 000	-
BENDOR	BENDOR EXT 084	00004088	00000	00000	0000	-		RESIDENTIAL PROPERTIES	BUFFALO THORN CRESCENT 33	0.0952	3 170 000	-
BENDOR	BENDOR EXT 084	00004089	00000	00000	0000	-		RESIDENTIAL PROPERTIES	BUFFALO THORN CRESCENT 35	0.1094	4 450 000	-
BENDOR	BENDOR EXT 084	00004090	00000	00000	0000	-		RESIDENTIAL PROPERTIES	BUFFALO THORN CRESCENT 37	0.0970	4 160 000	-
BENDOR	BENDOR EXT 084	00004091	00000	00000	0000	-		RESIDENTIAL PROPERTIES	MISPAL STREET 11	0.1090	3 130 000	-
BENDOR	BENDOR EXT 084	00004092	00000	00000	0000	-		RESIDENTIAL PROPERTIES	MISPAL STREET 13	0.1025	3 760 000	-
BENDOR	BENDOR EXT 084	00004093	00000	00000	0000	-		RESIDENTIAL PROPERTIES	MISPAL STREET 15	0.1047	2 740 000	-
BENDOR	BENDOR EXT 084	00004094	00000	00000	0000	-		RESIDENTIAL PROPERTIES	MISPAL STREET 18	0.1011	4 310 000	-
BENDOR	BENDOR EXT 084	00004095	00000	00000	0000	-		RESIDENTIAL PROPERTIES	MISPAL STREET 16	0.1009	900 000	-
BENDOR	BENDOR EXT 084	00004096	00000	00000	0000	-		RESIDENTIAL PROPERTIES	BUFFALO THORN CRESCENT 39	0.0972	890 000	-
BENDOR	BENDOR EXT 084	00004097	00000	00000	0000	-		RESIDENTIAL PROPERTIES	BUFFALO THORN CRESCENT 41	0.1215	2 320 000	-
BENDOR	BENDOR EXT 084	00004098	00000	00000	0000	-		RESIDENTIAL PROPERTIES	BUFFALO THORN CRESCENT 43	0.0970	3 190 000	-
BENDOR	BENDOR EXT 084	00004099	00000	00000	0000	-		RESIDENTIAL PROPERTIES	BUFFALO THORN CRESCENT 45	0.0964	3 560 000	-
BENDOR	BENDOR EXT 084	00004100	00000	00000	0000	-		RESIDENTIAL PROPERTIES	BUFFALO THORN CRESCENT 47	0.0924	3 170 000	-
BENDOR	BENDOR EXT 084	00004101	00000	00000	0000	-		RESIDENTIAL PROPERTIES	BUFFALO THORN CRESCENT 49	0.0924	4 350 000	-
BENDOR	BENDOR EXT 084	00004102	00000	00000	0000	-		RESIDENTIAL PROPERTIES	BUFFALO THORN CRESCENT 51	0.0924	3 320 000	-
BENDOR	BENDOR EXT 084	00004103	00000	00000	0000	-		RESIDENTIAL PROPERTIES	BUFFALO THORN CRESCENT 53	0.0971	3 520 000	-
BENDOR	BENDOR EXT 084	00004104	00000	00000	0000	-		RESIDENTIAL PROPERTIES	BUFFALO THORN CRESCENT 55	0.1003	3 370 000	-
BENDOR	BENDOR EXT 084	00004105	00000	00000	0000	-		RESIDENTIAL PROPERTIES	BUFFALO THORN CRESCENT 57	0.0963	4 090 000	-
BENDOR	BENDOR EXT 084	00004106	00000	00000	0000	-		RESIDENTIAL PROPERTIES	BUFFALO THORN CRESCENT 59	0.0827	3 380 000	-
BENDOR	BENDOR EXT 084	00004107	00000	00000	0000	-		RESIDENTIAL PROPERTIES	BUFFALO THORN CRESCENT 61	0.1112	4 630 000	-
BENDOR	BENDOR EXT 084	00004108	00000	00000	0000	-		RESIDENTIAL PROPERTIES	BUFFALO THORN CRESCENT 63	0.0833	2 490 000	-
BENDOR	BENDOR EXT 084	00004109	00000	00000	0000	-		RESIDENTIAL PROPERTIES	BUFFALO THORN CRESCENT 65	0.0835	4 540 000	-
BENDOR	BENDOR EXT 084	00004110	00000	00000	0000	-		RESIDENTIAL PROPERTIES	HARDEKOOL STREET 3	0.0744	3 130 000	-
BENDOR	BENDOR EXT 084	00004111	00000	00000	0000	-		RESIDENTIAL PROPERTIES	HARDEKOOL STREET 5	0.0920	2 490 000	-
BENDOR	BENDOR EXT 084	00004112	00000	00000	0000	-		RESIDENTIAL PROPERTIES	HARDEKOOL STREET 7	0.0991	3 400 000	-
BENDOR	BENDOR EXT 084	00004113	00000	00000	0000	-		RESIDENTIAL PROPERTIES	HARDEKOOL STREET 9	0.0934	2 320 000	-
BENDOR	BENDOR EXT 084	00004114	00000	00000	0000	-		RESIDENTIAL PROPERTIES	HARDEKOOL STREET 11	0.1199	3 240 000	-

Registered or other description of the property							Full Names of Owner(s)	Category determined in terms of Section 8 of the Act	Physical address of the property	Extent of the property (HA)	Market value of the property	Remarks
Town Allotment	Suburb	Erf Nr	Portion	Unit	Section							
BENDOR	BENDOR EXT 084	00004115	00000	00000	0000	-		RESIDENTIAL PROPERTIES	HARDEKOOL STREET 13	0.1050	0	-
BENDOR	BENDOR EXT 084	00004115	00000	00001	0000	-		RESIDENTIAL PROPERTIES	SS CASA MODERNO UNIT 1	0.0271	2 700 000	-
BENDOR	BENDOR EXT 084	00004115	00000	00002	0000	-		RESIDENTIAL PROPERTIES	SS CASA MODERNO UNIT 2	0.0281	2 400 000	-
BENDOR	BENDOR EXT 084	00004116	00000	00000	0000	-		RESIDENTIAL PROPERTIES	HARDEKOOL STREET 12	0.1060	0	-
BENDOR	BENDOR EXT 084	00004116	00000	00001	0000	-		RESIDENTIAL PROPERTIES	SS CASA MODERNO II UNIT 1	0.0258	2 450 000	-
BENDOR	BENDOR EXT 084	00004116	00000	00002	0000	-		RESIDENTIAL PROPERTIES	SS CASA MODERNO II UNIT 2	0.0261	2 480 000	-
BENDOR	BENDOR EXT 084	00004117	00000	00000	0000	-		RESIDENTIAL PROPERTIES	HARDEKOOL STREET 10	0.1021	3 380 000	-
BENDOR	BENDOR EXT 084	00004118	00000	00000	0000	-		RESIDENTIAL PROPERTIES	HARDEKOOL STREET 8	0.0982	1 740 000	-
BENDOR	BENDOR EXT 084	00004119	00000	00000	0000	-		RESIDENTIAL PROPERTIES	HARDEKOOL STREET 6	0.0872	3 380 000	-
BENDOR	BENDOR EXT 084	00004120	00000	00000	0000	-		RESIDENTIAL PROPERTIES	BUFFALO THORN CRESCENT 67	0.0970	3 440 000	-
BENDOR	BENDOR EXT 084	00004121	00000	00000	0000	-		RESIDENTIAL PROPERTIES	BUFFALO THORN CRESCENT 69	0.0983	2 530 000	-
BENDOR	BENDOR EXT 084	00004122	00000	00000	0000	-		RESIDENTIAL PROPERTIES	BUFFALO THORN CRESCENT 71	1.5702	0	-
BENDOR	BENDOR EXT 084	00004122	00000	00001	0000	-		RESIDENTIAL PROPERTIES	SS KINGFISHER UNIT 1	0.0207	2 170 000	-
BENDOR	BENDOR EXT 084	00004122	00000	00002	0000	-		RESIDENTIAL PROPERTIES	SS KINGFISHER UNIT 2	0.0211	2 220 000	-
BENDOR	BENDOR EXT 084	00004122	00000	00003	0000	-		RESIDENTIAL PROPERTIES	SS KINGFISHER UNIT 3	0.0282	2 810 000	-
BENDOR	BENDOR EXT 084	00004122	00000	00004	0000	-		RESIDENTIAL PROPERTIES	SS KINGFISHER UNIT 4	0.0089	930 000	-
BENDOR	BENDOR EXT 084	00004122	00000	00005	0000	-		RESIDENTIAL PROPERTIES	SS KINGFISHER UNIT 5	0.0090	950 000	-
BENDOR	BENDOR EXT 084	00004122	00000	00006	0000	-		RESIDENTIAL PROPERTIES	SS KINGFISHER UNIT 6	0.0089	930 000	-
BENDOR	BENDOR EXT 084	00004122	00000	00007	0000	-		RESIDENTIAL PROPERTIES	SS KINGFISHER UNIT 7	0.0090	950 000	-
BENDOR	BENDOR EXT 084	00004122	00000	00008	0000	-		RESIDENTIAL PROPERTIES	SS KINGFISHER UNIT 8	0.0089	930 000	-
BENDOR	BENDOR EXT 084	00004122	00000	00009	0000	-		RESIDENTIAL PROPERTIES	SS KINGFISHER UNIT 9	0.0090	950 000	-
BENDOR	BENDOR EXT 084	00004122	00000	00010	0000	-		RESIDENTIAL PROPERTIES	SS KINGFISHER UNIT 10	0.0091	960 000	-
BENDOR	BENDOR EXT 084	00004122	00000	00011	0000	-		RESIDENTIAL PROPERTIES	SS KINGFISHER UNIT 11	0.0090	950 000	-
BENDOR	BENDOR EXT 084	00004122	00000	00012	0000	-		RESIDENTIAL PROPERTIES	SS KINGFISHER UNIT 12	0.0089	930 000	-
BENDOR	BENDOR EXT 084	00004122	00000	00013	0000	-		RESIDENTIAL PROPERTIES	SS KINGFISHER UNIT 13	0.0090	950 000	-
BENDOR	BENDOR EXT 084	00004122	00000	00014	0000	-		RESIDENTIAL PROPERTIES	SS KINGFISHER UNIT 14	0.0089	930 000	-
BENDOR	BENDOR EXT 084	00004122	00000	00015	0000	-		RESIDENTIAL PROPERTIES	SS KINGFISHER UNIT 15	0.0090	950 000	-
BENDOR	BENDOR EXT 084	00004122	00000	00016	0000	-		RESIDENTIAL PROPERTIES	SS KINGFISHER UNIT 16	0.0090	950 000	-
BENDOR	BENDOR EXT 084	00004122	00000	00017	0000	-		RESIDENTIAL PROPERTIES	SS KINGFISHER UNIT 17	0.0089	930 000	-
BENDOR	BENDOR EXT 084	00004122	00000	00018	0000	-		RESIDENTIAL PROPERTIES	SS KINGFISHER UNIT 18	0.0089	930 000	-
BENDOR	BENDOR EXT 084	00004122	00000	00019	0000	-		RESIDENTIAL PROPERTIES	SS KINGFISHER UNIT 19	0.0090	950 000	-
BENDOR	BENDOR EXT 084	00004122	00000	00020	0000	-		RESIDENTIAL PROPERTIES	SS KINGFISHER UNIT 20	0.0089	930 000	-
BENDOR	BENDOR EXT 084	00004122	00000	00021	0000	-		RESIDENTIAL PROPERTIES	SS KINGFISHER UNIT 21	0.0089	930 000	-
BENDOR	BENDOR EXT 084	00004122	00000	00022	0000	-		RESIDENTIAL PROPERTIES	SS KINGFISHER UNIT 22	0.0089	930 000	-
BENDOR	BENDOR EXT 084	00004122	00000	00023	0000	-		RESIDENTIAL PROPERTIES	SS KINGFISHER UNIT 23	0.0089	930 000	-
BENDOR	BENDOR EXT 084	00004122	00000	00024	0000	-		RESIDENTIAL PROPERTIES	SS KINGFISHER UNIT 24	0.0090	950 000	-



CITY OF POLOKWANE
Valuation roll for the period 01 July 2024 - 30 June 2029



Registered or other description of the property							Full Names of Owner(s)	Category determined in terms of Section 8 of the Act	Physical address of the property	Extent of the property (HA)	Market value of the property	Remarks
Town Allotment	Suburb	Erf Nr	Portion	Unit	Section							
BENDOR	BENDOR EXT 084	00004122	00000	00025	0000	-		RESIDENTIAL PROPERTIES	SS KINGFISHER UNIT 25	0.0090	950 000	-
BENDOR	BENDOR EXT 084	00004122	00000	00026	0000	-		RESIDENTIAL PROPERTIES	SS KINGFISHER UNIT 26	0.0088	920 000	-
BENDOR	BENDOR EXT 084	00004122	00000	00027	0000	-		RESIDENTIAL PROPERTIES	SS KINGFISHER UNIT 27	0.0088	920 000	-
BENDOR	BENDOR EXT 084	00004122	00000	00028	0000	-		RESIDENTIAL PROPERTIES	SS KINGFISHER UNIT 28	0.0088	920 000	-
BENDOR	BENDOR EXT 084	00004122	00000	00029	0000	-		RESIDENTIAL PROPERTIES	SS KINGFISHER UNIT 29	0.0088	920 000	-
BENDOR	BENDOR EXT 084	00004122	00000	00030	0000	-		RESIDENTIAL PROPERTIES	SS KINGFISHER UNIT 30	0.0090	950 000	-
BENDOR	BENDOR EXT 084	00004122	00000	00031	0000	-		RESIDENTIAL PROPERTIES	SS KINGFISHER UNIT 31	0.0090	950 000	-
BENDOR	BENDOR EXT 084	00004122	00000	00032	0000	-		RESIDENTIAL PROPERTIES	SS KINGFISHER UNIT 32	0.0089	930 000	-
BENDOR	BENDOR EXT 084	00004122	00000	00033	0000	-		RESIDENTIAL PROPERTIES	SS KINGFISHER UNIT 33	0.0089	930 000	-
BENDOR	BENDOR EXT 084	00004122	00000	00034	0000	-		RESIDENTIAL PROPERTIES	SS KINGFISHER UNIT 34	0.0132	1 390 000	-
BENDOR	BENDOR EXT 084	00004122	00000	00035	0000	-		RESIDENTIAL PROPERTIES	SS KINGFISHER UNIT 35	0.0208	2 180 000	-
BENDOR	BENDOR EXT 084	00004122	00000	00036	0000	-		RESIDENTIAL PROPERTIES	SS KINGFISHER UNIT 36	0.0208	2 180 000	-
BENDOR	BENDOR EXT 084	00004122	00000	00037	0000	-		RESIDENTIAL PROPERTIES	SS KINGFISHER UNIT 37	0.0208	2 180 000	-
BENDOR	BENDOR EXT 084	00004122	00000	00038	0000	-		RESIDENTIAL PROPERTIES	SS KINGFISHER UNIT 38	0.0088	920 000	-
BENDOR	BENDOR EXT 084	00004122	00000	00039	0000	-		RESIDENTIAL PROPERTIES	SS KINGFISHER UNIT 39	0.0087	910 000	-
BENDOR	BENDOR EXT 084	00004122	00000	00040	0000	-		RESIDENTIAL PROPERTIES	SS KINGFISHER UNIT 40	0.0090	950 000	-
BENDOR	BENDOR EXT 084	00004122	00000	00041	0000	-		RESIDENTIAL PROPERTIES	SS KINGFISHER UNIT 41	0.0089	930 000	-
BENDOR	BENDOR EXT 084	00004122	00000	00042	0000	-		RESIDENTIAL PROPERTIES	SS KINGFISHER UNIT 42	0.0090	950 000	-
BENDOR	BENDOR EXT 084	00004122	00000	00043	0000	-		RESIDENTIAL PROPERTIES	SS KINGFISHER UNIT 43	0.0089	930 000	-
BENDOR	BENDOR EXT 084	00004122	00000	00044	0000	-		RESIDENTIAL PROPERTIES	SS KINGFISHER UNIT 44	0.0089	930 000	-
BENDOR	BENDOR EXT 084	00004122	00000	00045	0000	-		RESIDENTIAL PROPERTIES	SS KINGFISHER UNIT 45	0.0089	930 000	-
BENDOR	BENDOR EXT 084	00004122	00000	00046	0000	-		RESIDENTIAL PROPERTIES	SS KINGFISHER UNIT 46	0.0090	950 000	-
BENDOR	BENDOR EXT 084	00004122	00000	00047	0000	-		RESIDENTIAL PROPERTIES	SS KINGFISHER UNIT 47	0.0090	950 000	-
BENDOR	BENDOR EXT 084	00004122	00000	00048	0000	-		RESIDENTIAL PROPERTIES	SS KINGFISHER UNIT 48	0.0090	950 000	-
BENDOR	BENDOR EXT 084	00004122	00000	00049	0000	-		RESIDENTIAL PROPERTIES	SS KINGFISHER UNIT 49	0.0089	930 000	-
BENDOR	BENDOR EXT 084	00004122	00000	00050	0000	-		RESIDENTIAL PROPERTIES	SS KINGFISHER UNIT 50	0.0090	950 000	-
BENDOR	BENDOR EXT 084	00004122	00000	00051	0000	-		RESIDENTIAL PROPERTIES	SS KINGFISHER UNIT 51	0.0090	950 000	-
BENDOR	BENDOR EXT 084	00004122	00000	00052	0000	-		RESIDENTIAL PROPERTIES	SS KINGFISHER UNIT 52	0.0090	950 000	-
BENDOR	BENDOR EXT 084	00004122	00000	00053	0000	-		RESIDENTIAL PROPERTIES	SS KINGFISHER UNIT 53	0.0090	950 000	-
BENDOR	BENDOR EXT 084	00004122	00000	00054	0000	-		RESIDENTIAL PROPERTIES	SS KINGFISHER UNIT 54	0.0131	1 380 000	-
BENDOR	BENDOR EXT 084	00004122	00000	00055	0000	-		RESIDENTIAL PROPERTIES	SS KINGFISHER UNIT 55	0.0089	930 000	-
BENDOR	BENDOR EXT 084	00004122	00000	00056	0000	-		RESIDENTIAL PROPERTIES	SS KINGFISHER UNIT 56	0.0089	930 000	-
BENDOR	BENDOR EXT 084	00004122	00000	00057	0000	-		RESIDENTIAL PROPERTIES	SS KINGFISHER UNIT 57	0.0090	950 000	-
BENDOR	BENDOR EXT 084	00004122	00000	00058	0000	-		RESIDENTIAL PROPERTIES	SS KINGFISHER UNIT 58	0.0090	950 000	-
BENDOR	BENDOR EXT 084	00004122	00000	00059	0000	-		RESIDENTIAL PROPERTIES	SS KINGFISHER UNIT 59	0.0089	930 000	-
BENDOR	BENDOR EXT 084	00004122	00000	00060	0000	-		RESIDENTIAL PROPERTIES	SS KINGFISHER UNIT 60	0.0089	930 000	-

Registered or other description of the property							Full Names of Owner(s)	Category determined in terms of Section 8 of the Act	Physical address of the property	Extent of the property (HA)	Market value of the property	Remarks
Town Allotment	Suburb	Erf Nr	Portion	Unit	Section							
BENDOR	BENDOR EXT 084	00004122	00000	00061	0000	-		RESIDENTIAL PROPERTIES	SS KINGFISHER UNIT 61	0.0089	930 000	-
BENDOR	BENDOR EXT 084	00004122	00000	00062	0000	-		RESIDENTIAL PROPERTIES	SS KINGFISHER UNIT 62	0.0089	930 000	-
BENDOR	BENDOR EXT 084	00004122	00000	00063	0000	-		RESIDENTIAL PROPERTIES	SS KINGFISHER UNIT 63	0.0090	950 000	-
BENDOR	BENDOR EXT 084	00004122	00000	00064	0000	-		RESIDENTIAL PROPERTIES	SS KINGFISHER UNIT 64	0.0090	950 000	-
BENDOR	BENDOR EXT 084	00004122	00000	00065	0000	-		RESIDENTIAL PROPERTIES	SS KINGFISHER UNIT 65	0.0090	950 000	-
BENDOR	BENDOR EXT 084	00004122	00000	00066	0000	-		RESIDENTIAL PROPERTIES	SS KINGFISHER UNIT 66	0.0090	950 000	-
BENDOR	BENDOR EXT 084	00004122	00000	00067	0000	-		RESIDENTIAL PROPERTIES	SS KINGFISHER UNIT 67	0.0089	930 000	-
BENDOR	BENDOR EXT 084	00004122	00000	00068	0000	-		RESIDENTIAL PROPERTIES	SS KINGFISHER UNIT 68	0.0089	930 000	-
BENDOR	BENDOR EXT 084	00004122	00000	00069	0000	-		RESIDENTIAL PROPERTIES	SS KINGFISHER UNIT 69	0.0133	1 400 000	-
BENDOR	BENDOR EXT 084	00004123	00000	00000	0000	-		RESIDENTIAL PROPERTIES	SS THE GLEN @ WOODLANDS -	1.4547	0	-
BENDOR	BENDOR EXT 084	00004123	00000	00001	0000	-		RESIDENTIAL PROPERTIES	SS THE GLEN @ WOODLANDS UNIT 1	0.0168	2 070 000	-
BENDOR	BENDOR EXT 084	00004123	00000	00002	0000	-		RESIDENTIAL PROPERTIES	SS THE GLEN @ WOODLANDS UNIT 2	0.0132	1 870 000	-
BENDOR	BENDOR EXT 084	00004123	00000	00003	0000	-		RESIDENTIAL PROPERTIES	SS THE GLEN @ WOODLANDS UNIT 3	0.0132	1 870 000	-
BENDOR	BENDOR EXT 084	00004123	00000	00004	0000	-		RESIDENTIAL PROPERTIES	SS THE GLEN @ WOODLANDS UNIT 4	0.0169	2 080 000	-
BENDOR	BENDOR EXT 084	00004123	00000	00005	0000	-		RESIDENTIAL PROPERTIES	SS THE GLEN @ WOODLANDS UNIT 5	0.0188	2 150 000	-
BENDOR	BENDOR EXT 084	00004123	00000	00006	0000	-		RESIDENTIAL PROPERTIES	SS THE GLEN @ WOODLANDS UNIT 6	0.0188	2 150 000	-
BENDOR	BENDOR EXT 084	00004123	00000	00007	0000	-		RESIDENTIAL PROPERTIES	SS THE GLEN @ WOODLANDS UNIT 7	0.0159	2 030 000	-
BENDOR	BENDOR EXT 084	00004123	00000	00008	0000	-		RESIDENTIAL PROPERTIES	SS THE GLEN @ WOODLANDS UNIT 8	0.0106	1 660 000	-
BENDOR	BENDOR EXT 084	00004123	00000	00009	0000	-		RESIDENTIAL PROPERTIES	SS THE GLEN @ WOODLANDS UNIT 9	0.0106	1 660 000	-
BENDOR	BENDOR EXT 084	00004123	00000	00010	0000	-		RESIDENTIAL PROPERTIES	SS THE GLEN @ WOODLANDS UNIT 10	0.0159	2 030 000	-
BENDOR	BENDOR EXT 084	00004123	00000	00011	0000	-		RESIDENTIAL PROPERTIES	SS THE GLEN @ WOODLANDS UNIT 11	0.0187	2 150 000	-
BENDOR	BENDOR EXT 084	00004123	00000	00012	0000	-		RESIDENTIAL PROPERTIES	SS THE GLEN @ WOODLANDS UNIT 12	0.0187	2 150 000	-
BENDOR	BENDOR EXT 084	00004123	00000	00013	0000	-		RESIDENTIAL PROPERTIES	SS THE GLEN @ WOODLANDS UNIT 13	0.0188	2 150 000	-
BENDOR	BENDOR EXT 084	00004123	00000	00014	0000	-		RESIDENTIAL PROPERTIES	SS THE GLEN @ WOODLANDS UNIT 14	0.0188	2 150 000	-
BENDOR	BENDOR EXT 084	00004123	00000	00015	0000	-		RESIDENTIAL PROPERTIES	SS THE GLEN @ WOODLANDS UNIT 15	0.0189	2 150 000	-
BENDOR	BENDOR EXT 084	00004123	00000	00016	0000	-		RESIDENTIAL PROPERTIES	SS THE GLEN @ WOODLANDS UNIT 16	0.0187	2 150 000	-
BENDOR	BENDOR EXT 084	00004123	00000	00017	0000	-		RESIDENTIAL PROPERTIES	SS THE GLEN @ WOODLANDS UNIT 17	0.0169	2 080 000	-
BENDOR	BENDOR EXT 084	00004123	00000	00018	0000	-		RESIDENTIAL PROPERTIES	SS THE GLEN @ WOODLANDS UNIT 18	0.0169	2 080 000	-
BENDOR	BENDOR EXT 084	00004123	00000	00019	0000	-		RESIDENTIAL PROPERTIES	SS THE GLEN @ WOODLANDS UNIT 19	0.0132	1 870 000	-
BENDOR	BENDOR EXT 084	00004123	00000	00020	0000	-		RESIDENTIAL PROPERTIES	SS THE GLEN @ WOODLANDS UNIT 20	0.0169	2 080 000	-
BENDOR	BENDOR EXT 084	00004123	00000	00021	0000	-		RESIDENTIAL PROPERTIES	SS THE GLEN @ WOODLANDS UNIT 21	0.0168	2 070 000	-
BENDOR	BENDOR EXT 084	00004123	00000	00022	0000	-		RESIDENTIAL PROPERTIES	SS THE GLEN @ WOODLANDS UNIT 22	0.0169	2 080 000	-
BENDOR	BENDOR EXT 084	00004123	00000	00023	0000	-		RESIDENTIAL PROPERTIES	SS THE GLEN @ WOODLANDS UNIT 23	0.0167	2 070 000	-
BENDOR	BENDOR EXT 084	00004123	00000	00024	0000	-		RESIDENTIAL PROPERTIES	SS THE GLEN @ WOODLANDS UNIT 24	0.0167	2 070 000	-
BENDOR	BENDOR EXT 084	00004123	00000	00025	0000	-		RESIDENTIAL PROPERTIES	SS THE GLEN @ WOODLANDS UNIT 25	0.0170	2 080 000	-
BENDOR	BENDOR EXT 084	00004123	00000	00026	0000	-		RESIDENTIAL PROPERTIES	SS THE GLEN @ WOODLANDS UNIT 26	0.0160	2 040 000	-

Registered or other description of the property							Full Names of Owner(s)	Category determined in terms of Section 8 of the Act	Physical address of the property	Extent of the property (HA)	Market value of the property	Remarks
Town Allotment	Suburb	Erf Nr	Portion	Unit	Section							
BENDOR	BENDOR EXT 084	00004123	00000	00027	0000	-		RESIDENTIAL PROPERTIES	SS THE GLEN @ WOODLANDS UNIT 27	0.0102	1 620 000	-
BENDOR	BENDOR EXT 084	00004123	00000	00028	0000	-		RESIDENTIAL PROPERTIES	SS THE GLEN @ WOODLANDS UNIT 28	0.0159	2 030 000	-
BENDOR	BENDOR EXT 084	00004123	00000	00029	0000	-		RESIDENTIAL PROPERTIES	SS THE GLEN @ WOODLANDS UNIT 29	0.0169	2 080 000	-
BENDOR	BENDOR EXT 084	00004123	00000	00030	0000	-		RESIDENTIAL PROPERTIES	SS THE GLEN @ WOODLANDS UNIT 30	0.0150	1 980 000	-
BENDOR	BENDOR EXT 084	00004123	00000	00031	0000	-		RESIDENTIAL PROPERTIES	SS THE GLEN @ WOODLANDS UNIT 31	0.0168	2 070 000	-
BENDOR	BENDOR EXT 084	00004123	00000	00032	0000	-		RESIDENTIAL PROPERTIES	SS THE GLEN @ WOODLANDS UNIT 32	0.0168	2 070 000	-
BENDOR	BENDOR EXT 084	00004123	00000	00033	0000	-		RESIDENTIAL PROPERTIES	SS THE GLEN @ WOODLANDS UNIT 33	0.0169	2 080 000	-
BENDOR	BENDOR EXT 084	00004123	00000	00034	0000	-		RESIDENTIAL PROPERTIES	SS THE GLEN @ WOODLANDS UNIT 34	0.0132	1 870 000	-
BENDOR	BENDOR EXT 084	00004123	00000	00035	0000	-		RESIDENTIAL PROPERTIES	SS THE GLEN @ WOODLANDS UNIT 35	0.0172	2 090 000	-
BENDOR	BENDOR EXT 084	00004123	00000	00036	0000	-		RESIDENTIAL PROPERTIES	SS THE GLEN @ WOODLANDS UNIT 36	0.0133	1 880 000	-
BENDOR	BENDOR EXT 084	00004123	00000	00037	0000	-		RESIDENTIAL PROPERTIES	SS THE GLEN @ WOODLANDS UNIT 37	0.0167	2 070 000	-
BENDOR	BENDOR EXT 084	00004123	00000	00038	0000	-		RESIDENTIAL PROPERTIES	SS THE GLEN @ WOODLANDS UNIT 38	0.0158	2 030 000	-
BENDOR	BENDOR EXT 084	00004123	00000	00039	0000	-		RESIDENTIAL PROPERTIES	SS THE GLEN @ WOODLANDS UNIT 39	0.0125	1 820 000	-
BENDOR	BENDOR EXT 084	00004123	00000	00040	0000	-		RESIDENTIAL PROPERTIES	SS THE GLEN @ WOODLANDS UNIT 40	0.0162	2 050 000	-
BENDOR	BENDOR EXT 084	00004123	00000	00041	0000	-		RESIDENTIAL PROPERTIES	SS THE GLEN @ WOODLANDS UNIT 41	0.0127	1 830 000	-
BENDOR	BENDOR EXT 084	00004123	00000	00042	0000	-		RESIDENTIAL PROPERTIES	SS THE GLEN @ WOODLANDS UNIT 42	0.0157	2 020 000	-
BENDOR	BENDOR EXT 084	00004123	00000	00043	0000	-		RESIDENTIAL PROPERTIES	SS THE GLEN @ WOODLANDS UNIT 43	0.0113	1 720 000	-
BENDOR	BENDOR EXT 084	00004123	00000	00044	0000	-		RESIDENTIAL PROPERTIES	SS THE GLEN @ WOODLANDS UNIT 44	0.0132	1 870 000	-
BENDOR	BENDOR EXT 084	00004123	00000	00045	0000	-		RESIDENTIAL PROPERTIES	SS THE GLEN @ WOODLANDS UNIT 45	0.0170	2 080 000	-
BENDOR	BENDOR EXT 084	00004123	00000	00046	0000	-		RESIDENTIAL PROPERTIES	SS THE GLEN @ WOODLANDS UNIT 46	0.0114	1 730 000	-
BENDOR	BENDOR EXT 084	00004123	00000	00047	0000	-		RESIDENTIAL PROPERTIES	SS THE GLEN @ WOODLANDS UNIT 47	0.0134	1 880 000	-
BENDOR	BENDOR EXT 084	00004123	00000	00048	0000	-		RESIDENTIAL PROPERTIES	SS THE GLEN @ WOODLANDS UNIT 48	0.0171	2 090 000	-
BENDOR	BENDOR EXT 084	00004123	00000	00049	0000	-		RESIDENTIAL PROPERTIES	SS THE GLEN @ WOODLANDS UNIT 49	0.0115	1 740 000	-
BENDOR	BENDOR EXT 084	00004123	00000	00050	0000	-		RESIDENTIAL PROPERTIES	SS THE GLEN @ WOODLANDS UNIT 50	0.0168	2 070 000	-
BENDOR	BENDOR EXT 084	00004123	00000	00051	0000	-		RESIDENTIAL PROPERTIES	SS THE GLEN @ WOODLANDS UNIT 51	0.0113	1 720 000	-
BENDOR	BENDOR EXT 084	00004123	00000	00052	0000	-		RESIDENTIAL PROPERTIES	SS THE GLEN @ WOODLANDS UNIT 52	0.0112	1 710 000	-
BENDOR	BENDOR EXT 084	00004123	00000	00053	0000	-		RESIDENTIAL PROPERTIES	SS THE GLEN @ WOODLANDS UNIT 53	0.0160	2 040 000	-
BENDOR	BENDOR EXT 084	00004123	00000	00054	0000	-		RESIDENTIAL PROPERTIES	SS THE GLEN @ WOODLANDS UNIT 54	0.0108	1 680 000	-
BENDOR	BENDOR EXT 084	00004123	00000	00055	0000	-		RESIDENTIAL PROPERTIES	SS THE GLEN @ WOODLANDS UNIT 55	0.0109	1 690 000	-
BENDOR	BENDOR EXT 084	00004123	00000	00056	0000	-		RESIDENTIAL PROPERTIES	SS THE GLEN @ WOODLANDS UNIT 56	0.0164	2 050 000	-
BENDOR	BENDOR EXT 084	00004123	00000	00057	0000	-		RESIDENTIAL PROPERTIES	SS THE GLEN @ WOODLANDS UNIT 57	0.0109	1 690 000	-
BENDOR	BENDOR EXT 084	00004123	00000	00058	0000	-		RESIDENTIAL PROPERTIES	SS THE GLEN @ WOODLANDS UNIT 58	0.0160	2 040 000	-
BENDOR	BENDOR EXT 084	00004124	00000	00000	0000	-		RESIDENTIAL PROPERTIES	BUFFALO THORN CRESCENT 2	0.1821	0	-
BENDOR	BENDOR EXT 084	00004124	00000	00001	0000	-		RESIDENTIAL PROPERTIES	SS WESTWOOD UNIT 1	0.0181	1 720 000	-
BENDOR	BENDOR EXT 084	00004124	00000	00002	0000	-		RESIDENTIAL PROPERTIES	SS WESTWOOD UNIT 2	0.0164	1 560 000	-
BENDOR	BENDOR EXT 084	00004124	00000	00003	0000	-		RESIDENTIAL PROPERTIES	SS WESTWOOD UNIT 3	0.0163	1 550 000	-

Registered or other description of the property							Full Names of Owner(s)	Category determined in terms of Section 8 of the Act	Physical address of the property	Extent of the property (HA)	Market value of the property	Remarks
Town Allotment	Suburb	Erf Nr	Portion	Unit	Section							
BENDOR	BENDOR EXT 084	00004124	00000	00004	0000	-		RESIDENTIAL PROPERTIES	SS WESTWOOD UNIT 4	0.0163	1 550 000	-
BENDOR	BENDOR EXT 084	00004125	00000	00000	0000	-		RESIDENTIAL PROPERTIES	BUFFALO THORN CRESCENT 4	0.0821	3 490 000	-
BENDOR	BENDOR EXT 084	00004126	00000	00000	0000	-		RESIDENTIAL PROPERTIES	BUFFALO THORN CRESCENT 6	0.0828	2 200 000	-
BENDOR	BENDOR EXT 084	00004127	00000	00000	0000	-		RESIDENTIAL PROPERTIES	BUFFALO THORN CRESCENT 8	0.0804	2 320 000	-
BENDOR	BENDOR EXT 084	00004128	00000	00000	0000	-		RESIDENTIAL PROPERTIES	ROOIBOS CLOSE 2	0.0822	3 300 000	-
BENDOR	BENDOR EXT 084	00004129	00000	00000	0000	-		RESIDENTIAL PROPERTIES	ROOIBOS CLOSE 4	0.0807	2 980 000	-
BENDOR	BENDOR EXT 084	00004130	00000	00000	0000	-		RESIDENTIAL PROPERTIES	ROOIBOS CLOSE 5	0.0814	840 000	-
BENDOR	BENDOR EXT 084	00004131	00000	00000	0000	-		RESIDENTIAL PROPERTIES	ROOIBOS CLOSE 3	0.1006	2 370 000	-
BENDOR	BENDOR EXT 084	00004132	00000	00000	0000	-		RESIDENTIAL PROPERTIES	ROOIBOS CLOSE 1	0.0850	4 390 000	-
BENDOR	BENDOR EXT 084	00004133	00000	00000	0000	-		RESIDENTIAL PROPERTIES	BUFFALO THORN CRESCENT 14	0.0943	3 560 000	-
BENDOR	BENDOR EXT 084	00004134	00000	00000	0000	-		RESIDENTIAL PROPERTIES	BUFFALO THORN CRESCENT 16	0.0919	870 000	-
BENDOR	BENDOR EXT 084	00004135	00000	00000	0000	-		RESIDENTIAL PROPERTIES	BENDOR EXT 084 4135	0.1154	0	-
BENDOR	BENDOR EXT 084	00004135	00000	00001	0000	-		RESIDENTIAL PROPERTIES	SS B AND L UNIT 1	0.0199	1 990 000	-
BENDOR	BENDOR EXT 084	00004135	00000	00002	0000	-		RESIDENTIAL PROPERTIES	SS B AND L UNIT 2	0.0200	2 100 000	-
BENDOR	BENDOR EXT 084	00004136	00000	00000	0000	-		RESIDENTIAL PROPERTIES	BUFFALO THORN CRESCENT 20	0.0836	3 320 000	-
BENDOR	BENDOR EXT 084	00004137	00000	00000	0000	-		RESIDENTIAL PROPERTIES	BUFFALO THORN CRESCENT 22	0.0860	3 250 000	-
BENDOR	BENDOR EXT 084	00004138	00000	00000	0000	-		RESIDENTIAL PROPERTIES	BUFFALO THORN CRESCENT 24	0.0802	2 580 000	-
BENDOR	BENDOR EXT 084	00004139	00000	00000	0000	-		RESIDENTIAL PROPERTIES	BUFFALO THORN CRESCENT 26	0.0764	2 580 000	-
BENDOR	BENDOR EXT 084	00004140	00000	00000	0000	-		RESIDENTIAL PROPERTIES	BUFFALO THORN CRESCENT 28	0.1337	3 090 000	-
BENDOR	BENDOR EXT 084	00004141	00000	00000	0000	-		RESIDENTIAL PROPERTIES	BUFFALO THORN CRESCENT 30	0.0875	3 250 000	-
BENDOR	BENDOR EXT 084	00004142	00000	00000	0000	-		RESIDENTIAL PROPERTIES	BUFFALO THORN CRESCENT 32	0.0800	2 890 000	-
BENDOR	BENDOR EXT 084	00004143	00000	00000	0000	-		RESIDENTIAL PROPERTIES	MISPAL STREET 7	0.1002	0	-
BENDOR	BENDOR EXT 084	00004143	00000	00001	0000	-		RESIDENTIAL PROPERTIES	SS AMBERHILL UNIT 1	0.0205	1 850 000	-
BENDOR	BENDOR EXT 084	00004143	00000	00002	0000	-		RESIDENTIAL PROPERTIES	SS AMBERHILL UNIT 2	0.0201	1 810 000	-
BENDOR	BENDOR EXT 084	00004144	00000	00000	0000	-		RESIDENTIAL PROPERTIES	MISPAL STREET 5	0.0715	3 170 000	-
BENDOR	BENDOR EXT 084	00004145	00000	00000	0000	-		RESIDENTIAL PROPERTIES	MISPAL STREET 3	0.0985	4 540 000	-
BENDOR	BENDOR EXT 084	00004146	00000	00000	0000	-		RESIDENTIAL PROPERTIES	MISPAL STREET 1	0.0967	3 250 000	-
BENDOR	BENDOR EXT 084	00004147	00000	00000	0000	-		RESIDENTIAL PROPERTIES	MISPAL STREET 2	0.0819	2 460 000	-
BENDOR	BENDOR EXT 084	00004148	00000	00000	0000	-		RESIDENTIAL PROPERTIES	MISPAL STREET 4	0.0930	2 930 000	-
BENDOR	BENDOR EXT 084	00004149	00000	00000	0000	-		RESIDENTIAL PROPERTIES	MISPAL STREET 6	0.0957	3 420 000	-
BENDOR	BENDOR EXT 084	00004150	00000	00000	0000	-		RESIDENTIAL PROPERTIES	MISPAL STREET 8	0.0992	3 320 000	-
BENDOR	BENDOR EXT 084	00004151	00000	00000	0000	-		RESIDENTIAL PROPERTIES	MISPAL STREET 10	0.0886	3 760 000	-
BENDOR	BENDOR EXT 084	00004152	00000	00000	0000	-		RESIDENTIAL PROPERTIES	BUFFALO THORN CRESCENT 40	0.0865	2 780 000	-
BENDOR	BENDOR EXT 084	00004153	00000	00000	0000	-		RESIDENTIAL PROPERTIES	BUFFALO THORN CRESCENT 42	0.1006	3 380 000	-
BENDOR	BENDOR EXT 084	00004154	00000	00000	0000	-		RESIDENTIAL PROPERTIES	BUFFALO THORN CRESCENT 44	0.2766	3 600 000	-
BENDOR	BENDOR EXT 084	00004155	00000	00000	0000	-		RESIDENTIAL PROPERTIES	BUFFALO THORN CRESCENT 46	0.0913	2 780 000	-

Registered or other description of the property							Full Names of Owner(s)	Category determined in terms of Section 8 of the Act	Physical address of the property	Extent of the property (HA)	Market value of the property	Remarks
Town Allotment	Suburb	Erf Nr	Portion	Unit	Section							
BENDOR	BENDOR EXT 084	00004156	00000	00000	0000	-		RESIDENTIAL PROPERTIES	BUFFALO THORN CRESCENT 48	0.1044	3 440 000	-
BENDOR	BENDOR EXT 084	00004157	00000	00000	0000	-		RESIDENTIAL PROPERTIES	BUFFALO THORN CRESCENT 50	0.0967	2 290 000	-
BENDOR	BENDOR EXT 084	00004158	00000	00000	0000	-		RESIDENTIAL PROPERTIES	BUFFALO THORN CRESCENT 52	0.0976	5 200 000	-
BENDOR	BENDOR EXT 084	00004159	00000	00000	0000	-		RESIDENTIAL PROPERTIES	BUFFALO THORN CRESCENT 54	0.0805	4 170 000	-
BENDOR	BENDOR EXT 084	00004160	00000	00000	0000	-		RESIDENTIAL PROPERTIES	BUFFALO THORN CRESCENT 56	0.0879	3 290 000	-
BENDOR	BENDOR EXT 084	00004161	00000	00000	0000	-		RESIDENTIAL PROPERTIES	BUFFALO THORN CRESCENT 58	0.0818	840 000	-
BENDOR	BENDOR EXT 084	00004162	00000	00000	0000	-		RESIDENTIAL PROPERTIES	BUFFALO THORN CRESCENT 60	0.0881	860 000	-
BENDOR	BENDOR EXT 084	00004163	00000	00000	0000	-		RESIDENTIAL PROPERTIES	BUFFALO THORN CRESCENT 62	0.0728	800 000	-
BENDOR	BENDOR EXT 084	00004164	00000	00000	0000	-		RESIDENTIAL PROPERTIES	BUFFALO THORN CRESCENT 66	0.0703	2 370 000	-
BENDOR	BENDOR EXT 084	00004165	00000	00000	0000	-		RESIDENTIAL PROPERTIES	BUFFALO THORN CRESCENT 68	0.0863	850 000	-
BENDOR	BENDOR EXT 084	00004166	00000	00000	0000	-		RESIDENTIAL PROPERTIES	BUFFALO THORN CRESCENT 70	0.0823	3 210 000	-
BENDOR	BENDOR EXT 084	00004167	00000	00000	0000	-		RESIDENTIAL PROPERTIES	BUFFALO THORN CRESCENT 72	0.0823	2 270 000	-
BENDOR	BENDOR EXT 084	00004168	00000	00000	0000	-		RESIDENTIAL PROPERTIES	BUFFALO THORN CRESCENT 74	0.0824	2 990 000	-
BENDOR	BENDOR EXT 084	00004169	00000	00000	0000	-		RESIDENTIAL PROPERTIES	BUFFALO THORN CRESCENT 78	0.0815	3 170 000	-
BENDOR	BENDOR EXT 084	00004170	00000	00000	0000	-		RESIDENTIAL PROPERTIES	BUFFALO THORN CRESCENT 80	0.0672	2 630 000	-
BENDOR	BENDOR EXT 084	00004171	00000	00000	0000	-		RESIDENTIAL PROPERTIES	BUFFALO THORN CRESCENT 82	0.0782	2 710 000	-
BENDOR	BENDOR EXT 084	00004172	00000	00000	0000	-		RESIDENTIAL PROPERTIES	BUFFALO THORN CRESCENT 84	0.0800	4 030 000	-
BENDOR	BENDOR EXT 084	00004173	00000	00000	0000	-		RESIDENTIAL PROPERTIES	SILVER OAK LANE 2	0.1809	0	-
BENDOR	BENDOR EXT 084	00004173	00000	00001	0000	-		RESIDENTIAL PROPERTIES	SS EASTWOOD UNIT 1	0.0263	2 100 000	-
BENDOR	BENDOR EXT 084	00004173	00000	00002	0000	-		RESIDENTIAL PROPERTIES	SS EASTWOOD UNIT 2	0.0266	2 130 000	-
BENDOR	BENDOR EXT 084	00004173	00000	00003	0000	-		RESIDENTIAL PROPERTIES	SS EASTWOOD UNIT 3	0.0274	2 190 000	-
BENDOR	BENDOR EXT 084	00004173	00000	00004	0000	-		RESIDENTIAL PROPERTIES	SS EASTWOOD UNIT 4	0.0267	2 140 000	-
BENDOR	BENDOR EXT 084	00004174	00000	00000	0000	-		RESIDENTIAL PROPERTIES	SILVER OAK LANE 6	0.0900	4 600 000	-
BENDOR	BENDOR EXT 084	00004175	00000	00000	0000	-		RESIDENTIAL PROPERTIES	SILVER OAK LANE 8	0.0891	860 000	-
BENDOR	BENDOR EXT 084	00004176	00000	00000	0000	-		RESIDENTIAL PROPERTIES	SILVER OAK LANE 12	0.0894	3 380 000	-
BENDOR	BENDOR EXT 084	00004177	00000	00000	0000	-		RESIDENTIAL PROPERTIES	SILVER OAK LANE 14	0.0818	3 020 000	-
BENDOR	BENDOR EXT 084	00004178	00000	00000	0000	-		RESIDENTIAL PROPERTIES	SILVER OAK LANE 16	0.0864	860 000	-
BENDOR	BENDOR EXT 084	00004179	00000	00000	0000	-		RESIDENTIAL PROPERTIES	KUDU BERRY DRIVE 2	0.0732	2 740 000	-
BENDOR	BENDOR EXT 084	00004180	00000	00000	0000	-		RESIDENTIAL PROPERTIES	KUDU BERRY DRIVE 4	0.0756	2 850 000	-
BENDOR	BENDOR EXT 084	00004181	00000	00000	0000	-		RESIDENTIAL PROPERTIES	KUDU BERRY DRIVE 6	0.0706	2 520 000	-
BENDOR	BENDOR EXT 084	00004182	00000	00000	0000	-		RESIDENTIAL PROPERTIES	KUDU BERRY DRIVE 10	0.0834	1 940 000	-
BENDOR	BENDOR EXT 084	00004183	00000	00000	0000	-		RESIDENTIAL PROPERTIES	KUDU BERRY DRIVE 14	0.0817	3 040 000	-
BENDOR	BENDOR EXT 084	00004184	00000	00000	0000	-		RESIDENTIAL PROPERTIES	KUDU BERRY DRIVE 16	0.0796	2 490 000	-
BENDOR	BENDOR EXT 084	00004185	00000	00000	0000	-		RESIDENTIAL PROPERTIES	KUDU BERRY DRIVE 20	0.0914	3 550 000	-
BENDOR	BENDOR EXT 084	00004186	00000	00000	0000	-		RESIDENTIAL PROPERTIES	KUDU BERRY DRIVE 22	0.0977	4 000 000	-
BENDOR	BENDOR EXT 084	00004187	00000	00000	0000	-		RESIDENTIAL PROPERTIES	KUDU BERRY DRIVE 27	0.0946	3 450 000	-

Registered or other description of the property							Full Names of Owner(s)	Category determined in terms of Section 8 of the Act	Physical address of the property	Extent of the property (HA)	Market value of the property	Remarks
Town Allotment	Suburb	Erf Nr	Portion	Unit	Section							
BENDOR	BENDOR EXT 084	00004188	00000	00000	0000	-		RESIDENTIAL PROPERTIES	KUDU BERRY DRIVE 25	0.1037	3 320 000	-
BENDOR	BENDOR EXT 084	00004189	00000	00000	0000	-		RESIDENTIAL PROPERTIES	KUDU BERRY DRIVE 23	0.0886	2 580 000	-
BENDOR	BENDOR EXT 084	00004190	00000	00000	0000	-		RESIDENTIAL PROPERTIES	KUDU BERRY DRIVE 21	0.0838	2 460 000	-
BENDOR	BENDOR EXT 084	00004193	00000	00000	0000	-		RESIDENTIAL PROPERTIES	KUDU BERRY DRIVE 15	0.0867	3 820 000	-
BENDOR	BENDOR EXT 084	00004194	00000	00000	0000	-		RESIDENTIAL PROPERTIES	KUDU BERRY DRIVE 13	0.0810	2 410 000	-
BENDOR	BENDOR EXT 084	00004195	00000	00000	0000	-		RESIDENTIAL PROPERTIES	KUDU BERRY DRIVE 9	0.0795	830 000	-
BENDOR	BENDOR EXT 084	00004196	00000	00000	0000	-		RESIDENTIAL PROPERTIES	KUDU BERRY DRIVE 7	0.0838	3 280 000	-
BENDOR	BENDOR EXT 084	00004197	00000	00000	0000	-		RESIDENTIAL PROPERTIES	KUDU BERRY DRIVE 5	0.0785	3 260 000	-
BENDOR	BENDOR EXT 084	00004198	00000	00000	0000	-		RESIDENTIAL PROPERTIES	KUDU BERRY DRIVE 3	0.0771	2 410 000	-
BENDOR	BENDOR EXT 084	00004199	00000	00000	0000	-		RESIDENTIAL PROPERTIES	KUDU BERRY DRIVE 1	0.0910	4 100 000	-
BENDOR	BENDOR EXT 084	00004200	00000	00000	0000	-		PRIVATE OPEN SPACE	STREETS WOODLANDS -	2.9138	1 000	-
BENDOR	BENDOR EXT 084	00004201	00000	00000	0000	-		PRIVATE OPEN SPACE	BUFFALO THORN CRESCENT -	0.2865	1 000	-
BENDOR	BENDOR EXT 084	00004202	00000	00000	0000	-		PRIVATE OPEN SPACE	KUDU BERRY -	0.0197	1 000	-
BENDOR	BENDOR EXT 084	00004203	00000	00000	0000	-		PRIVATE OPEN SPACE	KUDU BERRY -	0.0145	1 000	-
BENDOR	BENDOR EXT 084	00004204	00000	00000	0000	-		PLACES OF WORSHIP	SILVER OAK LANE	0.1818	1 500 000	-
BENDOR	BENDOR EXT 084	00004205	00000	00000	0000	-		PRIVATE OPEN SPACE	BUFFALO THORN CRESCENT -	0.0358	1 000	-
BENDOR	BENDOR EXT 084	00004206	00000	00000	0000	-		PRIVATE OPEN SPACE	BUFFALO THORN CRESCENT -	0.1129	1 000	-
BENDOR	BENDOR EXT 082	00004208	00000	00000	0000	-		RESIDENTIAL PROPERTIES	DIVINE CRESCENT 6	0.0500	1 250 000	-
BENDOR	BENDOR EXT 082	00004209	00000	00000	0000	-		RESIDENTIAL PROPERTIES	DIVINE CRESCENT 8	0.0588	1 080 000	-
BENDOR	BENDOR EXT 082	00004210	00000	00000	0000	-		RESIDENTIAL PROPERTIES	DIVINE CRESCENT 10	0.0600	1 320 000	-
BENDOR	BENDOR EXT 082	00004211	00000	00000	0000	-		RESIDENTIAL PROPERTIES	DIVINE CRESCENT 12	0.0600	1 050 000	-
BENDOR	BENDOR EXT 082	00004212	00000	00000	0000	-		RESIDENTIAL PROPERTIES	DIVINE CRESCENT 14	0.0600	1 450 000	-
BENDOR	BENDOR EXT 082	00004213	00000	00000	0000	-		RESIDENTIAL PROPERTIES	DIVINE CRESCENT 16	0.0600	1 470 000	-
BENDOR	BENDOR EXT 082	00004214	00000	00000	0000	-		RESIDENTIAL PROPERTIES	DIVINE CRESCENT 18	0.0600	1 230 000	-
BENDOR	BENDOR EXT 082	00004215	00000	00000	0000	-		RESIDENTIAL PROPERTIES	DIVINE CRESCENT 20	0.0600	2 770 000	-
BENDOR	BENDOR EXT 082	00004216	00000	00000	0000	-		RESIDENTIAL PROPERTIES	DIVINE CRESCENT 22	0.0600	1 870 000	-
BENDOR	BENDOR EXT 082	00004217	00000	00000	0000	-		RESIDENTIAL PROPERTIES	DIVINE CRESCENT 24	0.0600	1 680 000	-
BENDOR	BENDOR EXT 082	00004218	00000	00000	0000	-		RESIDENTIAL PROPERTIES	DIVINE CRESCENT 26	0.0600	2 070 000	-
BENDOR	BENDOR EXT 082	00004219	00000	00000	0000	-		RESIDENTIAL PROPERTIES	DIVINE CRESCENT 28	0.0600	1 410 000	-
BENDOR	BENDOR EXT 082	00004220	00000	00000	0000	-		RESIDENTIAL PROPERTIES	DIVINE CRESCENT 30	0.0600	1 380 000	-
BENDOR	BENDOR EXT 082	00004221	00000	00000	0000	-		RESIDENTIAL PROPERTIES	DIVINE CRESCENT 32	0.0626	1 320 000	-
BENDOR	BENDOR EXT 082	00004222	00000	00000	0000	-		RESIDENTIAL PROPERTIES	DIVINE CRESCENT 34	0.0743	1 320 000	-
BENDOR	BENDOR EXT 082	00004223	00000	00000	0000	-		RESIDENTIAL PROPERTIES	DIVINE CRESCENT 36	0.0600	1 270 000	-
BENDOR	BENDOR EXT 082	00004224	00000	00000	0000	-		RESIDENTIAL PROPERTIES	DIVINE CRESCENT 38	0.0600	1 250 000	-
BENDOR	BENDOR EXT 082	00004225	00000	00000	0000	-		RESIDENTIAL PROPERTIES	DIVINE CRESCENT 40	0.0600	1 300 000	-
BENDOR	BENDOR EXT 082	00004226	00000	00000	0000	-		RESIDENTIAL PROPERTIES	DIVINE CRESCENT 42	0.0600	1 190 000	-

Registered or other description of the property							Full Names of Owner(s)	Category determined in terms of Section 8 of the Act	Physical address of the property	Extent of the property (HA)	Market value of the property	Remarks
Town Allotment	Suburb	Erf Nr	Portion	Unit	Section							
BENDOR	BENDOR EXT 082	00004227	00000	00000	0000	-		RESIDENTIAL PROPERTIES	DIVINE CRESCENT 44	0.0600	1 920 000	-
BENDOR	BENDOR EXT 082	00004228	00000	00000	0000	-		RESIDENTIAL PROPERTIES	DIVINE CRESCENT 46	0.0600	1 370 000	-
BENDOR	BENDOR EXT 082	00004229	00000	00000	0000	-		RESIDENTIAL PROPERTIES	DIVINE CRESCENT 48	0.0636	1 300 000	-
BENDOR	BENDOR EXT 082	00004230	00000	00000	0000	-		RESIDENTIAL PROPERTIES	DIVINE CRESCENT 50	0.0813	1 370 000	-
BENDOR	BENDOR EXT 082	00004231	00000	00000	0000	-		RESIDENTIAL PROPERTIES	DIVINE CRESCENT 52	0.0633	1 550 000	-
BENDOR	BENDOR EXT 082	00004232	00000	00000	0000	-		RESIDENTIAL PROPERTIES	DIVINE CRESCENT 54	0.0597	1 390 000	-
BENDOR	BENDOR EXT 082	00004233	00000	00000	0000	-		RESIDENTIAL PROPERTIES	DIVINE CRESCENT 56	0.0600	1 210 000	-
BENDOR	BENDOR EXT 082	00004234	00000	00000	0000	-		RESIDENTIAL PROPERTIES	DIVINE CRESCENT 58	0.0600	1 390 000	-
BENDOR	BENDOR EXT 082	00004235	00000	00000	0000	-		RESIDENTIAL PROPERTIES	DIVINE CRESCENT 60	0.0600	1 290 000	-
BENDOR	BENDOR EXT 082	00004236	00000	00000	0000	-		RESIDENTIAL PROPERTIES	DIVINE CRESCENT 62	0.0600	1 280 000	-
BENDOR	BENDOR EXT 082	00004237	00000	00000	0000	-		RESIDENTIAL PROPERTIES	DIVINE CRESCENT 64	0.0685	1 690 000	-
BENDOR	BENDOR EXT 082	00004238	00000	00000	0000	-		RESIDENTIAL PROPERTIES	DIVINE CRESCENT 66	0.0600	1 270 000	-
BENDOR	BENDOR EXT 082	00004239	00000	00000	0000	-		RESIDENTIAL PROPERTIES	DIVINE CRESCENT 68	0.0600	1 430 000	-
BENDOR	BENDOR EXT 082	00004240	00000	00000	0000	-		RESIDENTIAL PROPERTIES	DIVINE CRESCENT 70	0.0600	1 220 000	-
BENDOR	BENDOR EXT 082	00004241	00000	00000	0000	-		RESIDENTIAL PROPERTIES	DIVINE CRESCENT 72	0.0600	1 200 000	-
BENDOR	BENDOR EXT 082	00004242	00000	00000	0000	-		RESIDENTIAL PROPERTIES	DIVINE CRESCENT 74	0.0742	1 300 000	-
BENDOR	BENDOR EXT 082	00004243	00000	00000	0000	-		RESIDENTIAL PROPERTIES	DIVINE CRESCENT 76	0.0648	1 450 000	-
BENDOR	BENDOR EXT 082	00004244	00000	00000	0000	-		RESIDENTIAL PROPERTIES	DIVINE CRESCENT 78	0.0621	1 860 000	-
BENDOR	BENDOR EXT 082	00004245	00000	00000	0000	-		RESIDENTIAL PROPERTIES	DIVINE CRESCENT 80	0.0621	1 110 000	-
BENDOR	BENDOR EXT 082	00004246	00000	00000	0000	-		RESIDENTIAL PROPERTIES	DIVINE CRESCENT 82	0.0621	2 140 000	-
BENDOR	BENDOR EXT 082	00004247	00000	00000	0000	-		RESIDENTIAL PROPERTIES	DIVINE CRESCENT 84	0.0621	1 580 000	-
BENDOR	BENDOR EXT 082	00004248	00000	00000	0000	-		RESIDENTIAL PROPERTIES	DIVINE CRESCENT 86	0.0621	1 830 000	-
BENDOR	BENDOR EXT 082	00004249	00000	00000	0000	-		RESIDENTIAL PROPERTIES	DIVINE CRESCENT 88	0.0621	1 660 000	-
BENDOR	BENDOR EXT 082	00004250	00000	00000	0000	-		RESIDENTIAL PROPERTIES	DIVINE CRESCENT 90	0.0621	1 560 000	-
BENDOR	BENDOR EXT 082	00004251	00000	00000	0000	-		RESIDENTIAL PROPERTIES	DIVINE CRESCENT 92	0.0621	1 390 000	-
BENDOR	BENDOR EXT 082	00004252	00000	00000	0000	-		RESIDENTIAL PROPERTIES	DIVINE CRESCENT 94	0.0621	1 760 000	-
BENDOR	BENDOR EXT 082	00004253	00000	00000	0000	-		RESIDENTIAL PROPERTIES	DIVINE CRESCENT 96	0.0621	1 820 000	-
BENDOR	BENDOR EXT 082	00004254	00000	00000	0000	-		RESIDENTIAL PROPERTIES	DIVINE CRESCENT 98	0.1095	1 550 000	-
BENDOR	BENDOR EXT 082	00004255	00000	00000	0000	-		RESIDENTIAL PROPERTIES	DIVINE CRESCENT 100	0.0769	2 090 000	-
BENDOR	BENDOR EXT 082	00004256	00000	00000	0000	-		RESIDENTIAL PROPERTIES	DIVINE CRESCENT 102	0.0763	1 570 000	-
BENDOR	BENDOR EXT 082	00004257	00000	00000	0000	-		RESIDENTIAL PROPERTIES	DIVINE CRESCENT 104	0.0698	1 730 000	-
BENDOR	BENDOR EXT 082	00004258	00000	00000	0000	-		RESIDENTIAL PROPERTIES	DIVINE CRESCENT 9	0.0801	1 530 000	-
BENDOR	BENDOR EXT 082	00004259	00000	00000	0000	-		RESIDENTIAL PROPERTIES	DIVINE CRESCENT 1	1.0236	0	-
BENDOR	BENDOR EXT 082	00004259	00000	00001	0000	-		RESIDENTIAL PROPERTIES	SS DIVINE HEIGHTS UNIT 1	0.0111	1 020 000	-
BENDOR	BENDOR EXT 082	00004259	00000	00002	0000	-		RESIDENTIAL PROPERTIES	SS DIVINE HEIGHTS UNIT 2	0.0111	1 020 000	-
BENDOR	BENDOR EXT 082	00004259	00000	00003	0000	-		RESIDENTIAL PROPERTIES	SS DIVINE HEIGHTS UNIT 3	0.0111	1 020 000	-

Registered or other description of the property							Full Names of Owner(s)	Category determined in terms of Section 8 of the Act	Physical address of the property	Extent of the property (HA)	Market value of the property	Remarks
Town Allotment	Suburb	Erf Nr	Portion	Unit	Section							
BENDOR	BENDOR EXT 082	00004259	00000	00004	0000	-		RESIDENTIAL PROPERTIES	SS DIVINE HEIGHTS UNIT 4	0.0111	1 020 000	-
BENDOR	BENDOR EXT 082	00004259	00000	00005	0000	-		RESIDENTIAL PROPERTIES	SS DIVINE HEIGHTS UNIT 5	0.0111	1 020 000	-
BENDOR	BENDOR EXT 082	00004259	00000	00006	0000	-		RESIDENTIAL PROPERTIES	SS DIVINE HEIGHTS UNIT 6	0.0111	1 020 000	-
BENDOR	BENDOR EXT 082	00004259	00000	00007	0000	-		RESIDENTIAL PROPERTIES	SS DIVINE HEIGHTS UNIT 7	0.0111	1 020 000	-
BENDOR	BENDOR EXT 082	00004259	00000	00008	0000	-		RESIDENTIAL PROPERTIES	SS DIVINE HEIGHTS UNIT 8	0.0111	1 020 000	-
BENDOR	BENDOR EXT 082	00004259	00000	00009	0000	-		RESIDENTIAL PROPERTIES	SS DIVINE HEIGHTS UNIT 9	0.0111	1 020 000	-
BENDOR	BENDOR EXT 082	00004259	00000	00010	0000	-		RESIDENTIAL PROPERTIES	SS DIVINE HEIGHTS UNIT 10	0.0111	1 020 000	-
BENDOR	BENDOR EXT 082	00004259	00000	00011	0000	-		RESIDENTIAL PROPERTIES	SS DIVINE HEIGHTS UNIT 11	0.0112	1 030 000	-
BENDOR	BENDOR EXT 082	00004259	00000	00012	0000	-		RESIDENTIAL PROPERTIES	SS DIVINE HEIGHTS UNIT 12	0.0112	1 030 000	-
BENDOR	BENDOR EXT 082	00004259	00000	00013	0000	-		RESIDENTIAL PROPERTIES	SS DIVINE HEIGHTS UNIT 13	0.0112	1 030 000	-
BENDOR	BENDOR EXT 082	00004259	00000	00014	0000	-		RESIDENTIAL PROPERTIES	SS DIVINE HEIGHTS UNIT 14	0.0111	1 020 000	-
BENDOR	BENDOR EXT 082	00004259	00000	00015	0000	-		RESIDENTIAL PROPERTIES	SS DIVINE HEIGHTS UNIT 15	0.0111	1 020 000	-
BENDOR	BENDOR EXT 082	00004259	00000	00016	0000	-		RESIDENTIAL PROPERTIES	SS DIVINE HEIGHTS UNIT 16	0.0111	1 020 000	-
BENDOR	BENDOR EXT 082	00004259	00000	00017	0000	-		RESIDENTIAL PROPERTIES	SS DIVINE HEIGHTS UNIT 17	0.0111	1 020 000	-
BENDOR	BENDOR EXT 082	00004259	00000	00018	0000	-		RESIDENTIAL PROPERTIES	SS DIVINE HEIGHTS UNIT 18	0.0112	1 030 000	-
BENDOR	BENDOR EXT 082	00004259	00000	00019	0000	-		RESIDENTIAL PROPERTIES	SS DIVINE HEIGHTS UNIT 19	0.0111	1 020 000	-
BENDOR	BENDOR EXT 082	00004259	00000	00020	0000	-		RESIDENTIAL PROPERTIES	SS DIVINE HEIGHTS UNIT 20	0.0112	1 030 000	-
BENDOR	BENDOR EXT 082	00004259	00000	00021	0000	-		RESIDENTIAL PROPERTIES	SS DIVINE HEIGHTS UNIT 21	0.0112	1 030 000	-
BENDOR	BENDOR EXT 082	00004259	00000	00022	0000	-		RESIDENTIAL PROPERTIES	SS DIVINE HEIGHTS UNIT 22	0.0112	1 030 000	-
BENDOR	BENDOR EXT 082	00004259	00000	00023	0000	-		RESIDENTIAL PROPERTIES	SS DIVINE HEIGHTS UNIT 23	0.0111	1 020 000	-
BENDOR	BENDOR EXT 082	00004259	00000	00024	0000	-		RESIDENTIAL PROPERTIES	SS DIVINE HEIGHTS UNIT 24	0.0111	1 020 000	-
BENDOR	BENDOR EXT 082	00004259	00000	00025	0000	-		RESIDENTIAL PROPERTIES	SS DIVINE HEIGHTS UNIT 25	0.0111	1 020 000	-
BENDOR	BENDOR EXT 082	00004259	00000	00026	0000	-		RESIDENTIAL PROPERTIES	SS DIVINE HEIGHTS UNIT 26	0.0112	1 030 000	-
BENDOR	BENDOR EXT 082	00004259	00000	00027	0000	-		RESIDENTIAL PROPERTIES	SS DIVINE HEIGHTS UNIT 27	0.0111	1 020 000	-
BENDOR	BENDOR EXT 082	00004259	00000	00028	0000	-		RESIDENTIAL PROPERTIES	SS DIVINE HEIGHTS UNIT 28	0.0112	1 030 000	-
BENDOR	BENDOR EXT 082	00004259	00000	00029	0000	-		RESIDENTIAL PROPERTIES	SS DIVINE HEIGHTS UNIT 29	0.0112	1 030 000	-
BENDOR	BENDOR EXT 082	00004259	00000	00030	0000	-		RESIDENTIAL PROPERTIES	SS DIVINE HEIGHTS UNIT 30	0.0112	1 030 000	-
BENDOR	BENDOR EXT 082	00004259	00000	00031	0000	-		RESIDENTIAL PROPERTIES	SS DIVINE HEIGHTS UNIT 31	0.0112	1 030 000	-
BENDOR	BENDOR EXT 082	00004259	00000	00032	0000	-		RESIDENTIAL PROPERTIES	SS DIVINE HEIGHTS UNIT 32	0.0112	1 030 000	-
BENDOR	BENDOR EXT 082	00004260	00000	00000	0000	-		RESIDENTIAL PROPERTIES	DIVINE CRESCENT 13	0.0581	1 230 000	-
BENDOR	BENDOR EXT 082	00004261	00000	00000	0000	-		RESIDENTIAL PROPERTIES	DIVINE CRESCENT 15	0.0711	1 030 000	-
BENDOR	BENDOR EXT 082	00004262	00000	00000	0000	-		RESIDENTIAL PROPERTIES	DIVINE CRESCENT 17	0.0711	1 300 000	-
BENDOR	BENDOR EXT 082	00004263	00000	00000	0000	-		RESIDENTIAL PROPERTIES	DIVINE CRESCENT 19	0.0711	1 060 000	-
BENDOR	BENDOR EXT 082	00004264	00000	00000	0000	-		RESIDENTIAL PROPERTIES	DIVINE CRESCENT 21	0.0711	1 370 000	-
BENDOR	BENDOR EXT 082	00004265	00000	00000	0000	-		RESIDENTIAL PROPERTIES	DIVINE CRESCENT 23	0.0711	1 050 000	-
BENDOR	BENDOR EXT 082	00004266	00000	00000	0000	-		RESIDENTIAL PROPERTIES	DIVINE CRESCENT 25	0.0711	1 190 000	-

Registered or other description of the property							Full Names of Owner(s)	Category determined in terms of Section 8 of the Act	Physical address of the property	Extent of the property (HA)	Market value of the property	Remarks
Town Allotment	Suburb	Erf Nr	Portion	Unit	Section							
BENDOR	BENDOR EXT 082	00004267	00000	00000	0000	-		RESIDENTIAL PROPERTIES	DIVINE CRESCENT 27	0.0711	1 320 000	-
BENDOR	BENDOR EXT 082	00004268	00000	00000	0000	-		RESIDENTIAL PROPERTIES	DIVINE CRESCENT 29	0.0711	1 610 000	-
BENDOR	BENDOR EXT 082	00004269	00000	00000	0000	-		RESIDENTIAL PROPERTIES	DIVINE CRESCENT 31	0.0711	1 740 000	-
BENDOR	BENDOR EXT 082	00004270	00000	00000	0000	-		RESIDENTIAL PROPERTIES	DIVINE CRESCENT 33	0.0770	1 550 000	-
BENDOR	BENDOR EXT 082	00004271	00000	00000	0000	-		RESIDENTIAL PROPERTIES	DIVINE CRESCENT 35	0.0883	1 160 000	-
BENDOR	BENDOR EXT 082	00004272	00000	00000	0000	-		RESIDENTIAL PROPERTIES	DIVINE CRESCENT 37	0.0711	1 030 000	-
BENDOR	BENDOR EXT 082	00004273	00000	00000	0000	-		RESIDENTIAL PROPERTIES	DIVINE CRESCENT 39	0.0711	1 210 000	-
BENDOR	BENDOR EXT 082	00004274	00000	00000	0000	-		RESIDENTIAL PROPERTIES	DIVINE CRESCENT 41	0.0711	990 000	-
BENDOR	BENDOR EXT 082	00004275	00000	00000	0000	-		RESIDENTIAL PROPERTIES	DIVINE CRESCENT 43	0.0711	1 390 000	-
BENDOR	BENDOR EXT 082	00004276	00000	00000	0000	-		RESIDENTIAL PROPERTIES	DIVINE CRESCENT 45	0.0859	1 350 000	-
BENDOR	BENDOR EXT 082	00004277	00000	00000	0000	-		RESIDENTIAL PROPERTIES	DIVINE CRESCENT 65	0.0760	1 320 000	-
BENDOR	BENDOR EXT 082	00004278	00000	00000	0000	-		RESIDENTIAL PROPERTIES	DIVINE CRESCENT 67	0.0708	1 090 000	-
BENDOR	BENDOR EXT 082	00004279	00000	00000	0000	-		RESIDENTIAL PROPERTIES	DIVINE CRESCENT 69	0.0708	1 110 000	-
BENDOR	BENDOR EXT 082	00004280	00000	00000	0000	-		RESIDENTIAL PROPERTIES	DIVINE CRESCENT 71	0.0708	1 330 000	-
BENDOR	BENDOR EXT 082	00004281	00000	00000	0000	-		RESIDENTIAL PROPERTIES	DIVINE CRESCENT 73	0.0904	1 130 000	-
BENDOR	BENDOR EXT 082	00004282	00000	00000	0000	-		RESIDENTIAL PROPERTIES	DIVINE CRESCENT 75	0.0743	1 290 000	-
BENDOR	BENDOR EXT 082	00004283	00000	00000	0000	-		RESIDENTIAL PROPERTIES	DIVINE CRESACENT 77	0.0708	1 800 000	-
BENDOR	BENDOR EXT 082	00004284	00000	00000	0000	-		RESIDENTIAL PROPERTIES	DIVINE CRESCENT 79	0.0708	1 720 000	-
BENDOR	BENDOR EXT 082	00004285	00000	00000	0000	-		RESIDENTIAL PROPERTIES	DIVINE CRESCENT 81	0.0708	1 400 000	-
BENDOR	BENDOR EXT 082	00004286	00000	00000	0000	-		RESIDENTIAL PROPERTIES	DIVINE CRESCENT 83	0.0708	1 420 000	-
BENDOR	BENDOR EXT 082	00004287	00000	00000	0000	-		RESIDENTIAL PROPERTIES	DIVINE CRESCENT 85	0.0708	1 540 000	-
BENDOR	BENDOR EXT 082	00004288	00000	00000	0000	-		RESIDENTIAL PROPERTIES	DIVINE CRESCENT 87	0.0708	1 720 000	-
BENDOR	BENDOR EXT 082	00004289	00000	00000	0000	-		RESIDENTIAL PROPERTIES	DIVINE CRESCENT 89	0.0708	2 150 000	-
BENDOR	BENDOR EXT 082	00004290	00000	00000	0000	-		RESIDENTIAL PROPERTIES	DIVINE CRESCENT 91	0.0708	960 000	-
BENDOR	BENDOR EXT 082	00004291	00000	00000	0000	-		RESIDENTIAL PROPERTIES	DIVINE CRESCENT 93	0.0708	940 000	-
BENDOR	BENDOR EXT 082	00004292	00000	00000	0000	-		RESIDENTIAL PROPERTIES	DIVINE CRESCENT 95	0.0678	1 450 000	-
BENDOR	BENDOR EXT 082	00004293	00000	00000	0000	-		PRIVATE OPEN SPACE	DIVINE CRESCENT -	1.3624	1 000	-
BENDOR	BENDOR EXT 083	00004294	00000	00000	0000	-		RESIDENTIAL PROPERTIES	DIVINE CRESCENT 7	0.0722	1 000 000	-
BENDOR	BENDOR EXT 083	00004295	00000	00000	0000	-		RESIDENTIAL PROPERTIES	DIVINE CRESCENT 7	0.4905	3 190 000	-
BENDOR	BENDOR EXT 085	00004296	00000	00000	0000	-		RESIDENTIAL PROPERTIES	VHARANANI STREET 10	0.3350	0	-
BENDOR	BENDOR EXT 085	00004296	00000	00001	0000	-		RESIDENTIAL PROPERTIES	SS FEATHERS HILL UNIT 1	0.0095	860 000	-
BENDOR	BENDOR EXT 085	00004296	00000	00002	0000	-		RESIDENTIAL PROPERTIES	SS FEATHERS HILL UNIT 2	0.0096	860 000	-
BENDOR	BENDOR EXT 085	00004296	00000	00003	0000	-		RESIDENTIAL PROPERTIES	SS FEATHERS HILL UNIT 3	0.0095	860 000	-
BENDOR	BENDOR EXT 085	00004296	00000	00004	0000	-		RESIDENTIAL PROPERTIES	SS FEATHERS HILL UNIT 4	0.0095	860 000	-
BENDOR	BENDOR EXT 085	00004296	00000	00005	0000	-		RESIDENTIAL PROPERTIES	SS FEATHERS HILL UNIT 5	0.0095	860 000	-
BENDOR	BENDOR EXT 085	00004296	00000	00006	0000	-		PUBLIC SERVICE PURPOSES	SS FEATHERS HILL UNIT 6	0.0116	1 040 000	-

Registered or other description of the property							Full Names of Owner(s)	Category determined in terms of Section 8 of the Act	Physical address of the property	Extent of the property (HA)	Market value of the property	Remarks
Town Allotment	Suburb	Erf Nr	Portion	Unit	Section							
BENDOR	BENDOR EXT 085	00004296	00000	00007	0000	-		RESIDENTIAL PROPERTIES	SS FEATHERS HILL UNIT 7	0.0095	860 000	-
BENDOR	BENDOR EXT 085	00004296	00000	00008	0000	-		RESIDENTIAL PROPERTIES	SS FEATHERS HILL UNIT 8	0.0095	860 000	-
BENDOR	BENDOR EXT 085	00004296	00000	00009	0000	-		RESIDENTIAL PROPERTIES	SS FEATHERS HILL UNIT 9	0.0094	850 000	-
BENDOR	BENDOR EXT 085	00004296	00000	00010	0000	-		RESIDENTIAL PROPERTIES	SS FEATHERS HILL UNIT 10	0.0113	1 020 000	-
BENDOR	BENDOR EXT 085	00004296	00000	00011	0000	-		RESIDENTIAL PROPERTIES	SS FEATHERS HILL UNIT 11	0.0095	860 000	-
BENDOR	BENDOR EXT 085	00004296	00000	00012	0000	-		RESIDENTIAL PROPERTIES	SS FEATHERS HILL UNIT 12	0.0095	860 000	-
BENDOR	BENDOR EXT 085	00004296	00000	00013	0000	-		RESIDENTIAL PROPERTIES	SS FEATHERS HILL UNIT 13	0.0095	860 000	-
BENDOR	BENDOR EXT 085	00004296	00000	00014	0000	-		RESIDENTIAL PROPERTIES	SS FEATHERS HILL UNIT 14	0.0095	860 000	-
BENDOR	BENDOR EXT 085	00004299	00000	00000	0000	-		RESIDENTIAL PROPERTIES	PROMAFCO AVENUE 11	0.0678	1 770 000	-
BENDOR	BENDOR EXT 085	00004300	00000	00000	0000	-		RESIDENTIAL PROPERTIES	PROMAFCO AVENUE 9	0.0633	2 030 000	-
BENDOR	BENDOR EXT 085	00004301	00000	00000	0000	-		RESIDENTIAL PROPERTIES	PROMAFCO AVENUE 7	0.0636	2 330 000	-
BENDOR	BENDOR EXT 085	00004302	00000	00000	0000	-		RESIDENTIAL PROPERTIES	PROMAFCO AVENUE 5	0.0636	1 720 000	-
BENDOR	BENDOR EXT 085	00004303	00000	00000	0000	-		RESIDENTIAL PROPERTIES	PROMAFCO AVENUE 3	0.0651	720 000	-
BENDOR	BENDOR EXT 085	00004304	00000	00000	0000	-		RESIDENTIAL PROPERTIES	PROMAFCO AVENUE 1	0.0713	2 160 000	-
BENDOR	BENDOR EXT 085	00004305	00000	00000	0000	-		RESIDENTIAL PROPERTIES	PHALA AVENUE 1	0.0690	1 640 000	-
BENDOR	BENDOR EXT 085	00004306	00000	00000	0000	-		RESIDENTIAL PROPERTIES	PHALA AVENUE 3	0.0663	2 900 000	-
BENDOR	BENDOR EXT 085	00004307	00000	00000	0000	-		RESIDENTIAL PROPERTIES	PHALA AVENUE 5	0.0663	2 660 000	-
BENDOR	BENDOR EXT 085	00004308	00000	00000	0000	-		RESIDENTIAL PROPERTIES	PHALA AVENUE 7	0.0663	2 540 000	-
BENDOR	BENDOR EXT 085	00004309	00000	00000	0000	-		RESIDENTIAL PROPERTIES	PHALA AVENUE 9	0.0619	680 000	-
BENDOR	BENDOR EXT 085	00004310	00000	00000	0000	-		RESIDENTIAL PROPERTIES	PHALA AVENUE 11	0.0714	2 890 000	-
BENDOR	BENDOR EXT 085	00004311	00000	00000	0000	-		RESIDENTIAL PROPERTIES	DAVID MABILO AVENUE 2	0.0751	2 280 000	-
BENDOR	BENDOR EXT 085	00004312	00000	00000	0000	-		RESIDENTIAL PROPERTIES	DAVID MABILO AVENUE 4	0.0683	2 000 000	-
BENDOR	BENDOR EXT 085	00004313	00000	00000	0000	-		RESIDENTIAL PROPERTIES	DAVID MABILO AVENUE 6	0.0631	1 640 000	-
BENDOR	BENDOR EXT 085	00004314	00000	00000	0000	-		RESIDENTIAL PROPERTIES	DAVID MABILO AVENUE 8	0.0637	2 390 000	-
BENDOR	BENDOR EXT 085	00004315	00000	00000	0000	-		RESIDENTIAL PROPERTIES	DAVID MABILO AVENUE 10	0.0650	2 720 000	-
BENDOR	BENDOR EXT 085	00004316	00000	00000	0000	-		RESIDENTIAL PROPERTIES	DAVID MABILO AVENUE 12	0.0644	710 000	-
BENDOR	BENDOR EXT 085	00004317	00000	00000	0000	-		RESIDENTIAL PROPERTIES	DAVID MABILO AVENUE 14	0.0657	2 180 000	-
BENDOR	BENDOR EXT 085	00004318	00000	00000	0000	-		RESIDENTIAL PROPERTIES	DAVID MABILO AVENUE 16	0.0661	730 000	-
BENDOR	BENDOR EXT 085	00004319	00000	00000	0000	-		RESIDENTIAL PROPERTIES	DAVID MABILO AVENUE 18	0.0673	2 070 000	-
BENDOR	BENDOR EXT 085	00004320	00000	00000	0000	-		RESIDENTIAL PROPERTIES	DAVID MABILO AVENUE 20	0.0677	2 730 000	-
BENDOR	BENDOR EXT 085	00004321	00000	00000	0000	-		RESIDENTIAL PROPERTIES	DAVID MABILO AVENUE 22	0.0689	2 120 000	-
BENDOR	BENDOR EXT 085	00004322	00000	00000	0000	-		RESIDENTIAL PROPERTIES	DAVID MABILO AVENUE 24	0.0696	1 440 000	-
BENDOR	BENDOR EXT 085	00004323	00000	00000	0000	-		RESIDENTIAL PROPERTIES	DAVID MABILO AVENUE 26	0.0698	770 000	-
BENDOR	BENDOR EXT 085	00004324	00000	00000	0000	-		RESIDENTIAL PROPERTIES	DAVID MABILO AVENUE 28	0.0713	1 610 000	-
BENDOR	BENDOR EXT 085	00004324	00001	00000	0000	-		RESIDENTIAL PROPERTIES	DAVID MABILO AVE 30	0.0740	810 000	-
BENDOR	BENDOR EXT 085	00004324	00002	00000	0000	-		RESIDENTIAL PROPERTIES	DAVID MABILO AVE 32	0.0721	1 480 000	-

Registered or other description of the property							Full Names of Owner(s)	Category determined in terms of Section 8 of the Act	Physical address of the property	Extent of the property (HA)	Market value of the property	Remarks
Town Allotment	Suburb	Erf Nr	Portion	Unit	Section							
BENDOR	BENDOR EXT 085	00004325	00000	00000	0000	-		RESIDENTIAL PROPERTIES	MARIA AVENUE 10	0.6755	0	-
BENDOR	BENDOR EXT 085	00004325	00000	00001	0000	-		RESIDENTIAL PROPERTIES	SS FARANANI PLACE UNIT 1	0.0148	1 550 000	-
BENDOR	BENDOR EXT 085	00004325	00000	00002	0000	-		RESIDENTIAL PROPERTIES	SS FARANANI PLACE UNIT 2	0.0148	1 550 000	-
BENDOR	BENDOR EXT 085	00004325	00000	00003	0000	-		RESIDENTIAL PROPERTIES	SS FARANANI PLACE UNIT 3	0.0149	1 560 000	-
BENDOR	BENDOR EXT 085	00004325	00000	00004	0000	-		RESIDENTIAL PROPERTIES	SS FARANANI PLACE UNIT 4	0.0149	1 560 000	-
BENDOR	BENDOR EXT 085	00004325	00000	00005	0000	-		RESIDENTIAL PROPERTIES	SS FARANANI PLACE UNIT 5	0.0148	1 550 000	-
BENDOR	BENDOR EXT 085	00004325	00000	00006	0000	-		RESIDENTIAL PROPERTIES	SS FARANANI PLACE UNIT 6	0.0148	1 550 000	-
BENDOR	BENDOR EXT 085	00004325	00000	00007	0000	-		RESIDENTIAL PROPERTIES	SS FARANANI PLACE UNIT 7	0.0148	1 550 000	-
BENDOR	BENDOR EXT 085	00004325	00000	00008	0000	-		RESIDENTIAL PROPERTIES	SS FARANANI PLACE UNIT 8	0.0119	1 250 000	-
BENDOR	BENDOR EXT 085	00004325	00000	00009	0000	-		RESIDENTIAL PROPERTIES	SS FARANANI PLACE UNIT 9	0.0119	1 250 000	-
BENDOR	BENDOR EXT 085	00004325	00000	00010	0000	-		RESIDENTIAL PROPERTIES	SS FARANANI PLACE UNIT 10	0.0119	1 250 000	-
BENDOR	BENDOR EXT 085	00004325	00000	00011	0000	-		RESIDENTIAL PROPERTIES	SS FARANANI PLACE UNIT 11	0.0119	1 250 000	-
BENDOR	BENDOR EXT 085	00004325	00000	00012	0000	-		RESIDENTIAL PROPERTIES	SS FARANANI PLACE UNIT 12	0.0119	1 250 000	-
BENDOR	BENDOR EXT 085	00004325	00000	00013	0000	-		RESIDENTIAL PROPERTIES	SS FARANANI PLACE UNIT 13	0.0119	1 250 000	-
BENDOR	BENDOR EXT 085	00004325	00000	00014	0000	-		RESIDENTIAL PROPERTIES	SS FARANANI PLACE UNIT 14	0.0119	1 250 000	-
BENDOR	BENDOR EXT 085	00004325	00000	00015	0000	-		RESIDENTIAL PROPERTIES	SS FARANANI PLACE UNIT 15	0.0119	1 250 000	-
BENDOR	BENDOR EXT 085	00004325	00000	00016	0000	-		RESIDENTIAL PROPERTIES	SS FARANANI PLACE UNIT 16	0.0119	1 250 000	-
BENDOR	BENDOR EXT 085	00004326	00000	00000	0000	-		PRIVATE OPEN SPACE	MARIA AVENUE 8	1.5886	3 500 000	-
BENDOR	BENDOR EXT 085	00004327	00000	00000	0000	-		RESIDENTIAL PROPERTIES	PROMAFCO AVENUE 25	0.0587	2 570 000	-
BENDOR	BENDOR EXT 085	00004328	00000	00000	0000	-		RESIDENTIAL PROPERTIES	PROMAFCO AVENUE 23	0.0633	1 890 000	-
BENDOR	BENDOR EXT 085	00004329	00000	00000	0000	-		RESIDENTIAL PROPERTIES	PROMAFCO AVENUE 21	0.0633	3 000 000	-
BENDOR	BENDOR EXT 085	00004330	00000	00000	0000	-		RESIDENTIAL PROPERTIES	PROMAFCO AVENUE 19	0.0633	1 700 000	-
BENDOR	BENDOR EXT 085	00004331	00000	00000	0000	-		RESIDENTIAL PROPERTIES	PROMAFCO AVENUE 17	0.0633	1 900 000	-
BENDOR	BENDOR EXT 085	00004332	00000	00000	0000	-		RESIDENTIAL PROPERTIES	PROMAFCO AVENUE 15	0.0633	1 950 000	-
BENDOR	BENDOR EXT 085	00004333	00000	00000	0000	-		RESIDENTIAL PROPERTIES	PROMAFCO AVENUE 13	0.0667	2 190 000	-
BENDOR	BENDOR EXT 085	00004334	00000	00000	0000	-		RESIDENTIAL PROPERTIES	MARIA AVENUE 7	0.1091	1 900 000	-
BENDOR	BENDOR EXT 085	00004335	00000	00000	0000	-		RESIDENTIAL PROPERTIES	MARIA AVENUE 3	0.0770	2 330 000	-
BENDOR	BENDOR EXT 085	00004336	00000	00000	0000	-		RESIDENTIAL PROPERTIES	PROMAFCO AVENUE 24	0.0612	1 640 000	-
BENDOR	BENDOR EXT 085	00004337	00000	00000	0000	-		RESIDENTIAL PROPERTIES	PROMAFCO AVENUE 22	0.0612	2 350 000	-
BENDOR	BENDOR EXT 085	00004338	00000	00000	0000	-		RESIDENTIAL PROPERTIES	PROMAFCO AVENUE 20	0.0612	2 140 000	-
BENDOR	BENDOR EXT 085	00004339	00000	00000	0000	-		RESIDENTIAL PROPERTIES	PROMAFCO AVENUE 18	0.0612	1 540 000	-
BENDOR	BENDOR EXT 085	00004340	00000	00000	0000	-		RESIDENTIAL PROPERTIES	PROMAFCO AVENUE 16	0.0612	2 040 000	-
BENDOR	BENDOR EXT 085	00004341	00000	00000	0000	-		RESIDENTIAL PROPERTIES	PROMAFCO AVENUE 14	0.0612	2 100 000	-
BENDOR	BENDOR EXT 085	00004342	00000	00000	0000	-		RESIDENTIAL PROPERTIES	PROMAFCO AVENUE 12	0.0612	1 390 000	-
BENDOR	BENDOR EXT 085	00004343	00000	00000	0000	-		RESIDENTIAL PROPERTIES	PROMAFCO AVENUE 10	0.0612	2 430 000	-
BENDOR	BENDOR EXT 085	00004344	00000	00000	0000	-		RESIDENTIAL PROPERTIES	PROMAFCO AVENUE 8	0.0612	1 930 000	-

Registered or other description of the property							Full Names of Owner(s)	Category determined in terms of Section 8 of the Act	Physical address of the property	Extent of the property (HA)	Market value of the property	Remarks
Town Allotment	Suburb	Erf Nr	Portion	Unit	Section							
BENDOR	BENDOR EXT 085	00004345	00000	00000	0000	-		RESIDENTIAL PROPERTIES	PROMAFCO AVENUE 6	0.0612	1 840 000	-
BENDOR	BENDOR EXT 085	00004346	00000	00000	0000	-		RESIDENTIAL PROPERTIES	PROMAFCO AVENUE 4	0.0612	2 650 000	-
BENDOR	BENDOR EXT 085	00004347	00000	00000	0000	-		RESIDENTIAL PROPERTIES	PHALA AVENUE 4	0.0600	660 000	-
BENDOR	BENDOR EXT 085	00004348	00000	00000	0000	-		RESIDENTIAL PROPERTIES	PHALA AVENUE 8	0.0600	2 200 000	-
BENDOR	BENDOR EXT 085	00004349	00000	00000	0000	-		RESIDENTIAL PROPERTIES	DAVID MABILO AVENUE 3	0.0612	2 870 000	-
BENDOR	BENDOR EXT 085	00004350	00000	00000	0000	-		RESIDENTIAL PROPERTIES	DAVID MABILO AVENUE 5	0.0612	1 870 000	-
BENDOR	BENDOR EXT 085	00004351	00000	00000	0000	-		RESIDENTIAL PROPERTIES	DAVID MABILO AVENUE 7	0.0612	2 820 000	-
BENDOR	BENDOR EXT 085	00004352	00000	00000	0000	-		RESIDENTIAL PROPERTIES	DAVID MABILO AVENUE 9	0.0612	2 100 000	-
BENDOR	BENDOR EXT 085	00004353	00000	00000	0000	-		RESIDENTIAL PROPERTIES	DAVID MABILO AVENUE 11	0.0612	1 780 000	-
BENDOR	BENDOR EXT 085	00004354	00000	00000	0000	-		RESIDENTIAL PROPERTIES	DAVID MABILO AVENUE 13	0.0612	1 610 000	-
BENDOR	BENDOR EXT 085	00004355	00000	00000	0000	-		RESIDENTIAL PROPERTIES	DAVID MABILO AVENUE 15	0.0612	2 200 000	-
BENDOR	BENDOR EXT 085	00004356	00000	00000	0000	-		RESIDENTIAL PROPERTIES	DAVID MABILO AVENUE 17	0.0612	2 480 000	-
BENDOR	BENDOR EXT 085	00004357	00000	00000	0000	-		RESIDENTIAL PROPERTIES	DAVID MABILO AVENUE 19	0.0612	1 530 000	-
BENDOR	BENDOR EXT 085	00004358	00000	00000	0000	-		RESIDENTIAL PROPERTIES	DAVID MABILO AVENUE 21	0.0612	1 540 000	-
BENDOR	BENDOR EXT 085	00004359	00000	00000	0000	-		RESIDENTIAL PROPERTIES	DAVID MABILO AVENUE 23	0.0612	2 570 000	-
BENDOR	BENDOR EXT 085	00004360	00000	00000	0000	-		RESIDENTIAL PROPERTIES	BENDOR EXT 085 85	0.9561	1 000	-
BENDOR	BENDOR EXT 072	00004361	00000	00000	0000	-		RESIDENTIAL PROPERTIES	CUPIDUS CRESCENT 25	0.1476	7 140 000	-
BENDOR	BENDOR	00004362	00000	00000	0000	-		RESIDENTIAL PROPERTIES	DE WET DRIVE 348	0.6080	0	-
BENDOR	BENDOR	00004362	00000	00005	0000	-		RESIDENTIAL PROPERTIES	SS VILLA BA PINA UNIT 5	0.0233	2 100 000	-
BENDOR	BENDOR	00004362	00000	00006	0000	-		RESIDENTIAL PROPERTIES	SS VILLA BA PINA UNIT 6	0.0234	2 110 000	-
BENDOR	BENDOR	00004362	00000	00007	0000	-		RESIDENTIAL PROPERTIES	SS VILLA BA PINA UNIT 7	0.0244	2 200 000	-
BENDOR	BENDOR	00004362	00000	00008	0000	-		RESIDENTIAL PROPERTIES	SS VILLA BA PINA UNIT 8	0.0241	2 170 000	-
BENDOR	BENDOR	00004362	00000	00009	0000	-		RESIDENTIAL PROPERTIES	SS VILLA BA PINA UNIT 9	0.0288	2 590 000	-
BENDOR	BENDOR	00004362	00000	00010	0000	-		RESIDENTIAL PROPERTIES	SS VILLA BA PINA UNIT 10	0.0289	2 600 000	-
BENDOR	BENDOR EXT 089	00004363	00000	00000	0000	-		RESIDENTIAL PROPERTIES	HOMESTEAD CLOSE 4363	8.4573	31 050 000	VALUED WITH ERF 4362 BENDOR EXT 089
BENDOR	BENDOR EXT 089	00004364	00000	00000	0000	-		RESIDENTIAL PROPERTIES	FAIRVIEW NO 4364	0.1027	0	VALUED WITH ERF 4362 BENDOR EXT 089
BENDOR	BENDOR EXT 087	00004369	00000	00000	0000	-		RESIDENTIAL PROPERTIES	THE WILLOWS NO 1	1.6779	0	-
BENDOR	BENDOR EXT 087	00004369	00000	00001	0000	-		RESIDENTIAL PROPERTIES	SS THE WILLOWS UNIT 1	0.0138	1 400 000	-
BENDOR	BENDOR EXT 087	00004369	00000	00002	0000	-		RESIDENTIAL PROPERTIES	SS THE WILLOWS UNIT 2	0.0138	1 400 000	-
BENDOR	BENDOR EXT 087	00004369	00000	00003	0000	-		RESIDENTIAL PROPERTIES	SS THE WILLOWS UNIT 3	0.0138	1 400 000	-
BENDOR	BENDOR EXT 087	00004369	00000	00004	0000	-		RESIDENTIAL PROPERTIES	SS THE WILLOWS UNIT 4	0.0138	1 400 000	-
BENDOR	BENDOR EXT 087	00004369	00000	00005	0000	-		RESIDENTIAL PROPERTIES	SS THE WILLOWS UNIT 5	0.0138	1 400 000	-
BENDOR	BENDOR EXT 087	00004369	00000	00006	0000	-		RESIDENTIAL PROPERTIES	SS THE WILLOWS UNIT 6	0.0136	1 390 000	-
BENDOR	BENDOR EXT 087	00004369	00000	00007	0000	-		RESIDENTIAL PROPERTIES	SS THE WILLOWS UNIT 7	0.0137	1 400 000	-
BENDOR	BENDOR EXT 087	00004369	00000	00008	0000	-		RESIDENTIAL PROPERTIES	SS THE WILLOWS UNIT 8	0.0138	1 400 000	-
BENDOR	BENDOR EXT 087	00004369	00000	00009	0000	-		RESIDENTIAL PROPERTIES	SS THE WILLOWS UNIT 9	0.0137	1 400 000	-



CITY OF POLOKWANE

Valuation roll for the period 01 July 2024 - 30 June 2029



Registered or other description of the property							Full Names of Owner(s)	Category determined in terms of Section 8 of the Act	Physical address of the property	Extent of the property (HA)	Market value of the property	Remarks
Town Allotment	Suburb	Erf Nr	Portion	Unit	Section							
BENDOR	BENDOR EXT 087	00004369	00000	00010	0000	-		RESIDENTIAL PROPERTIES	SS THE WILLOWS UNIT 10	0.0138	1 400 000	-
BENDOR	BENDOR EXT 087	00004369	00000	00011	0000	-		RESIDENTIAL PROPERTIES	SS THE WILLOWS UNIT 11	0.0138	1 400 000	-
BENDOR	BENDOR EXT 087	00004369	00000	00012	0000	-		RESIDENTIAL PROPERTIES	SS THE WILLOWS UNIT 12	0.0138	1 400 000	-
BENDOR	BENDOR EXT 087	00004369	00000	00013	0000	-		RESIDENTIAL PROPERTIES	SS THE WILLOWS UNIT 13	0.0137	1 400 000	-
BENDOR	BENDOR EXT 087	00004369	00000	00014	0000	-		RESIDENTIAL PROPERTIES	SS THE WILLOWS UNIT 14	0.0137	1 400 000	-
BENDOR	BENDOR EXT 087	00004369	00000	00015	0000	-		RESIDENTIAL PROPERTIES	SS THE WILLOWS UNIT 15	0.0075	930 000	-
BENDOR	BENDOR EXT 087	00004369	00000	00016	0000	-		RESIDENTIAL PROPERTIES	SS THE WILLOWS UNIT 16	0.0052	690 000	-
BENDOR	BENDOR EXT 087	00004369	00000	00017	0000	-		RESIDENTIAL PROPERTIES	SS THE WILLOWS UNIT 17	0.0053	700 000	-
BENDOR	BENDOR EXT 087	00004369	00000	00018	0000	-		RESIDENTIAL PROPERTIES	SS THE WILLOWS UNIT 18	0.0076	940 000	-
BENDOR	BENDOR EXT 087	00004369	00000	00019	0000	-		RESIDENTIAL PROPERTIES	SS THE WILLOWS UNIT 19	0.0053	700 000	-
BENDOR	BENDOR EXT 087	00004369	00000	00020	0000	-		RESIDENTIAL PROPERTIES	SS THE WILLOWS UNIT 20	0.0052	690 000	-
BENDOR	BENDOR EXT 087	00004369	00000	00021	0000	-		RESIDENTIAL PROPERTIES	SS THE WILLOWS UNIT 21	0.0075	930 000	-
BENDOR	BENDOR EXT 087	00004369	00000	00022	0000	-		RESIDENTIAL PROPERTIES	SS THE WILLOWS UNIT 22	0.0053	700 000	-
BENDOR	BENDOR EXT 087	00004369	00000	00023	0000	-		RESIDENTIAL PROPERTIES	SS THE WILLOWS UNIT 23	0.0053	700 000	-
BENDOR	BENDOR EXT 087	00004369	00000	00024	0000	-		RESIDENTIAL PROPERTIES	SS THE WILLOWS UNIT 24	0.0075	930 000	-
BENDOR	BENDOR EXT 087	00004369	00000	00025	0000	-		RESIDENTIAL PROPERTIES	SS THE WILLOWS UNIT 25	0.0051	680 000	-
BENDOR	BENDOR EXT 087	00004369	00000	00026	0000	-		RESIDENTIAL PROPERTIES	SS THE WILLOWS UNIT 26	0.0053	700 000	-
BENDOR	BENDOR EXT 087	00004369	00000	00027	0000	-		RESIDENTIAL PROPERTIES	SS THE WILLOWS UNIT 27	0.0076	940 000	-
BENDOR	BENDOR EXT 087	00004369	00000	00028	0000	-		RESIDENTIAL PROPERTIES	SS THE WILLOWS UNIT 28	0.0054	710 000	-
BENDOR	BENDOR EXT 087	00004369	00000	00029	0000	-		RESIDENTIAL PROPERTIES	SS THE WILLOWS UNIT 29	0.0053	700 000	-
BENDOR	BENDOR EXT 087	00004369	00000	00030	0000	-		RESIDENTIAL PROPERTIES	SS THE WILLOWS UNIT 30	0.0075	930 000	-
BENDOR	BENDOR EXT 087	00004369	00000	00031	0000	-		RESIDENTIAL PROPERTIES	SS THE WILLOWS UNIT 31	0.0053	700 000	-
BENDOR	BENDOR EXT 087	00004369	00000	00032	0000	-		RESIDENTIAL PROPERTIES	SS THE WILLOWS UNIT 32	0.0052	690 000	-
BENDOR	BENDOR EXT 087	00004369	00000	00033	0000	-		RESIDENTIAL PROPERTIES	SS THE WILLOWS UNIT 33	0.0072	900 000	-
BENDOR	BENDOR EXT 087	00004369	00000	00034	0000	-		RESIDENTIAL PROPERTIES	SS THE WILLOWS UNIT 34	0.0072	900 000	-
BENDOR	BENDOR EXT 087	00004369	00000	00035	0000	-		RESIDENTIAL PROPERTIES	SS THE WILLOWS UNIT 35	0.0072	900 000	-
BENDOR	BENDOR EXT 087	00004369	00000	00036	0000	-		RESIDENTIAL PROPERTIES	SS THE WILLOWS UNIT 36	0.0072	900 000	-
BENDOR	BENDOR EXT 087	00004369	00000	00037	0000	-		RESIDENTIAL PROPERTIES	SS THE WILLOWS UNIT 37	0.0085	1 020 000	-
BENDOR	BENDOR EXT 087	00004369	00000	00038	0000	-		RESIDENTIAL PROPERTIES	SS THE WILLOWS UNIT 38	0.0073	910 000	-
BENDOR	BENDOR EXT 087	00004369	00000	00039	0000	-		RESIDENTIAL PROPERTIES	SS THE WILLOWS UNIT 39	0.0086	1 030 000	-
BENDOR	BENDOR EXT 087	00004369	00000	00040	0000	-		RESIDENTIAL PROPERTIES	SS THE WILLOWS UNIT 40	0.0073	910 000	-
BENDOR	BENDOR EXT 087	00004369	00000	00041	0000	-		RESIDENTIAL PROPERTIES	SS THE WILLOWS UNIT 41	0.0086	1 030 000	-
BENDOR	BENDOR EXT 087	00004369	00000	00042	0000	-		RESIDENTIAL PROPERTIES	SS THE WILLOWS UNIT 42	0.0073	910 000	-
BENDOR	BENDOR EXT 087	00004369	00000	00043	0000	-		RESIDENTIAL PROPERTIES	SS THE WILLOWS UNIT 43	0.0085	1 020 000	-
BENDOR	BENDOR EXT 087	00004369	00000	00044	0000	-		RESIDENTIAL PROPERTIES	SS THE WILLOWS UNIT 44	0.0072	900 000	-
BENDOR	BENDOR EXT 087	00004369	00000	00045	0000	-		RESIDENTIAL PROPERTIES	SS THE WILLOWS UNIT 45	0.0073	910 000	-

Registered or other description of the property							Full Names of Owner(s)	Category determined in terms of Section 8 of the Act	Physical address of the property	Extent of the property (HA)	Market value of the property	Remarks
Town Allotment	Suburb	Erf Nr	Portion	Unit	Section							
BENDOR	BENDOR EXT 087	00004369	00000	00046	0000	-		RESIDENTIAL PROPERTIES	SS THE WILLOWS UNIT 46	0.0073	910 000	-
BENDOR	BENDOR EXT 087	00004369	00000	00047	0000	-		RESIDENTIAL PROPERTIES	SS THE WILLOWS UNIT 47	0.0072	900 000	-
BENDOR	BENDOR EXT 087	00004369	00000	00048	0000	-		RESIDENTIAL PROPERTIES	SS THE WILLOWS UNIT 48	0.0072	900 000	-
BENDOR	BENDOR EXT 087	00004369	00000	00049	0000	-		RESIDENTIAL PROPERTIES	SS THE WILLOWS UNIT 49	0.0075	930 000	-
BENDOR	BENDOR EXT 087	00004369	00000	00050	0000	-		RESIDENTIAL PROPERTIES	SS THE WILLOWS UNIT 50	0.0052	690 000	-
BENDOR	BENDOR EXT 087	00004369	00000	00051	0000	-		RESIDENTIAL PROPERTIES	SS THE WILLOWS UNIT 51	0.0053	700 000	-
BENDOR	BENDOR EXT 087	00004369	00000	00052	0000	-		RESIDENTIAL PROPERTIES	SS THE WILLOWS UNIT 52	0.0075	930 000	-
BENDOR	BENDOR EXT 087	00004369	00000	00053	0000	-		RESIDENTIAL PROPERTIES	SS THE WILLOWS UNIT 53	0.0053	700 000	-
BENDOR	BENDOR EXT 087	00004369	00000	00054	0000	-		RESIDENTIAL PROPERTIES	SS THE WILLOWS UNIT 54	0.0052	690 000	-
BENDOR	BENDOR EXT 087	00004369	00000	00055	0000	-		RESIDENTIAL PROPERTIES	SS THE WILLOWS UNIT 55	0.0075	930 000	-
BENDOR	BENDOR EXT 087	00004369	00000	00056	0000	-		RESIDENTIAL PROPERTIES	SS THE WILLOWS UNIT 56	0.0052	690 000	-
BENDOR	BENDOR EXT 087	00004369	00000	00057	0000	-		RESIDENTIAL PROPERTIES	SS THE WILLOWS UNIT 57	0.0053	700 000	-
BENDOR	BENDOR EXT 087	00004369	00000	00058	0000	-		RESIDENTIAL PROPERTIES	SS THE WILLOWS UNIT 58	0.0076	940 000	-
BENDOR	BENDOR EXT 087	00004369	00000	00059	0000	-		RESIDENTIAL PROPERTIES	SS THE WILLOWS UNIT 59	0.0053	700 000	-
BENDOR	BENDOR EXT 087	00004369	00000	00060	0000	-		RESIDENTIAL PROPERTIES	SS THE WILLOWS UNIT 60	0.0054	710 000	-
BENDOR	BENDOR EXT 087	00004369	00000	00061	0000	-		RESIDENTIAL PROPERTIES	SS THE WILLOWS UNIT 61	0.0077	950 000	-
BENDOR	BENDOR EXT 087	00004369	00000	00062	0000	-		RESIDENTIAL PROPERTIES	SS THE WILLOWS UNIT 62	0.0053	700 000	-
BENDOR	BENDOR EXT 087	00004369	00000	00063	0000	-		RESIDENTIAL PROPERTIES	SS THE WILLOWS UNIT 63	0.0054	710 000	-
BENDOR	BENDOR EXT 087	00004369	00000	00064	0000	-		RESIDENTIAL PROPERTIES	SS THE WILLOWS UNIT 64	0.0073	910 000	-
BENDOR	BENDOR EXT 087	00004369	00000	00065	0000	-		RESIDENTIAL PROPERTIES	SS THE WILLOWS UNIT 65	0.0073	910 000	-
BENDOR	BENDOR EXT 087	00004369	00000	00066	0000	-		RESIDENTIAL PROPERTIES	SS THE WILLOWS UNIT 66	0.0085	1 020 000	-
BENDOR	BENDOR EXT 087	00004369	00000	00067	0000	-		RESIDENTIAL PROPERTIES	SS THE WILLOWS UNIT 67	0.0073	910 000	-
BENDOR	BENDOR EXT 087	00004369	00000	00068	0000	-		RESIDENTIAL PROPERTIES	SS THE WILLOWS UNIT 68	0.0085	1 020 000	-
BENDOR	BENDOR EXT 087	00004369	00000	00069	0000	-		RESIDENTIAL PROPERTIES	SS THE WILLOWS UNIT 69	0.0072	900 000	-
BENDOR	BENDOR EXT 087	00004369	00000	00070	0000	-		RESIDENTIAL PROPERTIES	SS THE WILLOWS UNIT 70	0.0085	1 020 000	-
BENDOR	BENDOR EXT 087	00004369	00000	00071	0000	-		RESIDENTIAL PROPERTIES	SS THE WILLOWS UNIT 71	0.0072	900 000	-
BENDOR	BENDOR EXT 087	00004369	00000	00072	0000	-		RESIDENTIAL PROPERTIES	SS THE WILLOWS UNIT 72	0.0072	900 000	-
BENDOR	BENDOR EXT 087	00004369	00000	00073	0000	-		RESIDENTIAL PROPERTIES	SS THE WILLOWS UNIT 73	0.0073	910 000	-
BENDOR	BENDOR EXT 087	00004370	00000	00000	0000	-		RESIDENTIAL PROPERTIES	HOMESTEAD CLOSE 27	1.8937	0	-
BENDOR	BENDOR EXT 087	00004370	00000	00001	0000	-		RESIDENTIAL PROPERTIES	SS OLIVE GROVE UNIT 1	0.0072	790 000	-
BENDOR	BENDOR EXT 087	00004370	00000	00002	0000	-		RESIDENTIAL PROPERTIES	SS OLIVE GROVE UNIT 2	0.0072	790 000	-
BENDOR	BENDOR EXT 087	00004370	00000	00003	0000	-		RESIDENTIAL PROPERTIES	SS OLIVE GROVE UNIT 3	0.0068	750 000	-
BENDOR	BENDOR EXT 087	00004370	00000	00004	0000	-		RESIDENTIAL PROPERTIES	SS OLIVE GROVE UNIT 4	0.0060	660 000	-
BENDOR	BENDOR EXT 087	00004370	00000	00005	0000	-		RESIDENTIAL PROPERTIES	SS OLIVE GROVE UNIT 5	0.0068	750 000	-
BENDOR	BENDOR EXT 087	00004370	00000	00006	0000	-		RESIDENTIAL PROPERTIES	SS OLIVE GROVE UNIT 6	0.0060	660 000	-
BENDOR	BENDOR EXT 087	00004370	00000	00007	0000	-		RESIDENTIAL PROPERTIES	SS OLIVE GROVE UNIT 7	0.0073	800 000	-



CITY OF POLOKWANE
Valuation roll for the period 01 July 2024 - 30 June 2029



Registered or other description of the property							Full Names of Owner(s)	Category determined in terms of Section 8 of the Act	Physical address of the property	Extent of the property (HA)	Market value of the property	Remarks
Town Allotment	Suburb	Erf Nr	Portion	Unit	Section							
BENDOR	BENDOR EXT 087	00004370	00000	00008	0000	-		RESIDENTIAL PROPERTIES	SS OLIVE GROVE UNIT 8	0.0073	800 000	-
BENDOR	BENDOR EXT 087	00004370	00000	00009	0000	-		RESIDENTIAL PROPERTIES	SS OLIVE GROVE UNIT 9	0.0073	800 000	-
BENDOR	BENDOR EXT 087	00004370	00000	00010	0000	-		RESIDENTIAL PROPERTIES	SS OLIVE GROVE UNIT 10	0.0073	800 000	-
BENDOR	BENDOR EXT 087	00004370	00000	00011	0000	-		RESIDENTIAL PROPERTIES	SS OLIVE GROVE UNIT 11	0.0069	760 000	-
BENDOR	BENDOR EXT 087	00004370	00000	00012	0000	-		RESIDENTIAL PROPERTIES	SS OLIVE GROVE UNIT 12	0.0060	660 000	-
BENDOR	BENDOR EXT 087	00004370	00000	00013	0000	-		RESIDENTIAL PROPERTIES	SS OLIVE GROVE UNIT 13	0.0068	750 000	-
BENDOR	BENDOR EXT 087	00004370	00000	00014	0000	-		RESIDENTIAL PROPERTIES	SS OLIVE GROVE UNIT 14	0.0060	660 000	-
BENDOR	BENDOR EXT 087	00004370	00000	00015	0000	-		RESIDENTIAL PROPERTIES	SS OLIVE GROVE UNIT 15	0.0073	800 000	-
BENDOR	BENDOR EXT 087	00004370	00000	00016	0000	-		RESIDENTIAL PROPERTIES	SS OLIVE GROVE UNIT 16	0.0073	800 000	-
BENDOR	BENDOR EXT 087	00004370	00000	00017	0000	-		RESIDENTIAL PROPERTIES	SS OLIVE GROVE UNIT 17	0.0072	790 000	-
BENDOR	BENDOR EXT 087	00004370	00000	00018	0000	-		RESIDENTIAL PROPERTIES	SS OLIVE GROVE UNIT 18	0.0073	800 000	-
BENDOR	BENDOR EXT 087	00004370	00000	00019	0000	-		RESIDENTIAL PROPERTIES	SS OLIVE GROVE UNIT 19	0.0069	760 000	-
BENDOR	BENDOR EXT 087	00004370	00000	00020	0000	-		RESIDENTIAL PROPERTIES	SS OLIVE GROVE UNIT 20	0.0060	660 000	-
BENDOR	BENDOR EXT 087	00004370	00000	00021	0000	-		RESIDENTIAL PROPERTIES	SS OLIVE GROVE UNIT 21	0.0068	750 000	-
BENDOR	BENDOR EXT 087	00004370	00000	00022	0000	-		RESIDENTIAL PROPERTIES	SS OLIVE GROVE UNIT 22	0.0060	660 000	-
BENDOR	BENDOR EXT 087	00004370	00000	00023	0000	-		RESIDENTIAL PROPERTIES	SS OLIVE GROVE UNIT 23	0.0073	800 000	-
BENDOR	BENDOR EXT 087	00004370	00000	00024	0000	-		RESIDENTIAL PROPERTIES	SS OLIVE GROVE UNIT 24	0.0073	800 000	-
BENDOR	BENDOR EXT 087	00004370	00000	00025	0000	-		RESIDENTIAL PROPERTIES	SS OLIVE GROVE UNIT 25	0.0106	1 170 000	-
BENDOR	BENDOR EXT 087	00004370	00000	00026	0000	-		RESIDENTIAL PROPERTIES	SS OLIVE GROVE UNIT 26	0.0073	800 000	-
BENDOR	BENDOR EXT 087	00004370	00000	00027	0000	-		RESIDENTIAL PROPERTIES	SS OLIVE GROVE UNIT 27	0.0144	1 580 000	-
BENDOR	BENDOR EXT 087	00004370	00000	00028	0000	-		RESIDENTIAL PROPERTIES	SS OLIVE GROVE UNIT 28	0.0106	1 170 000	-
BENDOR	BENDOR EXT 087	00004370	00000	00029	0000	-		RESIDENTIAL PROPERTIES	SS OLIVE GROVE UNIT 29	0.0073	800 000	-
BENDOR	BENDOR EXT 087	00004370	00000	00030	0000	-		RESIDENTIAL PROPERTIES	SS OLIVE GROVE UNIT 30	0.0072	790 000	-
BENDOR	BENDOR EXT 087	00004370	00000	00031	0000	-		RESIDENTIAL PROPERTIES	SS OLIVE GROVE UNIT 31	0.0072	790 000	-
BENDOR	BENDOR EXT 087	00004370	00000	00032	0000	-		RESIDENTIAL PROPERTIES	SS OLIVE GROVE UNIT 32	0.0069	760 000	-
BENDOR	BENDOR EXT 087	00004370	00000	00033	0000	-		RESIDENTIAL PROPERTIES	SS OLIVE GROVE UNIT 33	0.0060	660 000	-
BENDOR	BENDOR EXT 087	00004370	00000	00034	0000	-		RESIDENTIAL PROPERTIES	SS OLIVE GROVE UNIT 34	0.0068	750 000	-
BENDOR	BENDOR EXT 087	00004370	00000	00035	0000	-		RESIDENTIAL PROPERTIES	SS OLIVE GROVE UNIT 35	0.0060	660 000	-
BENDOR	BENDOR EXT 087	00004370	00000	00036	0000	-		RESIDENTIAL PROPERTIES	SS OLIVE GROVE UNIT 36	0.0072	790 000	-
BENDOR	BENDOR EXT 087	00004370	00000	00037	0000	-		RESIDENTIAL PROPERTIES	SS OLIVE GROVE UNIT 37	0.0072	790 000	-
BENDOR	BENDOR EXT 087	00004370	00000	00038	0000	-		RESIDENTIAL PROPERTIES	SS OLIVE GROVE UNIT 38	0.0105	1 160 000	-
BENDOR	BENDOR EXT 087	00004370	00000	00039	0000	-		RESIDENTIAL PROPERTIES	SS OLIVE GROVE UNIT 39	0.0073	800 000	-
BENDOR	BENDOR EXT 087	00004370	00000	00040	0000	-		RESIDENTIAL PROPERTIES	SS OLIVE GROVE UNIT 40	0.0144	1 580 000	-
BENDOR	BENDOR EXT 087	00004370	00000	00041	0000	-		RESIDENTIAL PROPERTIES	SS OLIVE GROVE UNIT 41	0.0106	1 170 000	-
BENDOR	BENDOR EXT 087	00004370	00000	00042	0000	-		RESIDENTIAL PROPERTIES	SS OLIVE GROVE UNIT 42	0.0073	800 000	-
BENDOR	BENDOR EXT 087	00004370	00000	00043	0000	-		RESIDENTIAL PROPERTIES	SS OLIVE GROVE UNIT 43	0.0105	1 160 000	-



CITY OF POLOKWANE
Valuation roll for the period 01 July 2024 - 30 June 2029



Registered or other description of the property							Full Names of Owner(s)	Category determined in terms of Section 8 of the Act	Physical address of the property	Extent of the property (HA)	Market value of the property	Remarks
Town Allotment	Suburb	Erf Nr	Portion	Unit	Section							
BENDOR	BENDOR EXT 087	00004370	00000	00044	0000	-		RESIDENTIAL PROPERTIES	SS OLIVE GROVE UNIT 44	0.0073	800 000	-
BENDOR	BENDOR EXT 087	00004370	00000	00045	0000	-		RESIDENTIAL PROPERTIES	SS OLIVE GROVE UNIT 45	0.0073	800 000	-
BENDOR	BENDOR EXT 087	00004370	00000	00046	0000	-		RESIDENTIAL PROPERTIES	SS OLIVE GROVE UNIT 46	0.0145	1 600 000	-
BENDOR	BENDOR EXT 087	00004370	00000	00047	0000	-		RESIDENTIAL PROPERTIES	SS OLIVE GROVE UNIT 47	0.0106	1 170 000	-
BENDOR	BENDOR EXT 087	00004370	00000	00048	0000	-		RESIDENTIAL PROPERTIES	SS OLIVE GROVE UNIT 48	0.0106	1 170 000	-
BENDOR	BENDOR EXT 087	00004370	00000	00049	0000	-		RESIDENTIAL PROPERTIES	SS OLIVE GROVE UNIT 49	0.0073	800 000	-
BENDOR	BENDOR EXT 087	00004370	00000	00050	0000	-		RESIDENTIAL PROPERTIES	SS OLIVE GROVE UNIT 50	0.0145	1 600 000	-
BENDOR	BENDOR EXT 087	00004370	00000	00051	0000	-		RESIDENTIAL PROPERTIES	SS OLIVE GROVE UNIT 51	0.0073	800 000	-
BENDOR	BENDOR EXT 087	00004370	00000	00052	0000	-		RESIDENTIAL PROPERTIES	SS OLIVE GROVE UNIT 52	0.0105	1 160 000	-
BENDOR	BENDOR EXT 087	00004370	00000	00053	0000	-		RESIDENTIAL PROPERTIES	SS OLIVE GROVE UNIT 53	0.0105	1 160 000	-
BENDOR	BENDOR EXT 087	00004370	00000	00054	0000	-		RESIDENTIAL PROPERTIES	SS OLIVE GROVE UNIT 54	0.0073	800 000	-
BENDOR	BENDOR EXT 087	00004370	00000	00055	0000	-		RESIDENTIAL PROPERTIES	SS OLIVE GROVE UNIT 55	0.0142	1 560 000	-
BENDOR	BENDOR EXT 087	00004370	00000	00056	0000	-		RESIDENTIAL PROPERTIES	SS OLIVE GROVE UNIT 56	0.0104	1 140 000	-
BENDOR	BENDOR EXT 087	00004370	00000	00057	0000	-		RESIDENTIAL PROPERTIES	SS OLIVE GROVE UNIT 57	0.0072	790 000	-
BENDOR	BENDOR EXT 087	00004370	00000	00058	0000	-		RESIDENTIAL PROPERTIES	SS OLIVE GROVE UNIT 58	0.0074	810 000	-
BENDOR	BENDOR EXT 087	00004370	00000	00059	0000	-		RESIDENTIAL PROPERTIES	SS OLIVE GROVE UNIT 59	0.0074	810 000	-
BENDOR	BENDOR EXT 087	00004370	00000	00060	0000	-		RESIDENTIAL PROPERTIES	SS OLIVE GROVE UNIT 60	0.0068	750 000	-
BENDOR	BENDOR EXT 087	00004370	00000	00061	0000	-		RESIDENTIAL PROPERTIES	SS OLIVE GROVE UNIT 61	0.0060	660 000	-
BENDOR	BENDOR EXT 087	00004370	00000	00062	0000	-		RESIDENTIAL PROPERTIES	SS OLIVE GROVE UNIT 62	0.0069	760 000	-
BENDOR	BENDOR EXT 087	00004370	00000	00063	0000	-		RESIDENTIAL PROPERTIES	SS OLIVE GROVE UNIT 63	0.0061	670 000	-
BENDOR	BENDOR EXT 087	00004370	00000	00064	0000	-		RESIDENTIAL PROPERTIES	SS OLIVE GROVE UNIT 64	0.0073	800 000	-
BENDOR	BENDOR EXT 087	00004370	00000	00065	0000	-		RESIDENTIAL PROPERTIES	SS OLIVE GROVE UNIT 65	0.0073	800 000	-
BENDOR	BENDOR EXT 087	00004370	00000	00066	0000	-		RESIDENTIAL PROPERTIES	SS OLIVE GROVE UNIT 66	0.0073	800 000	-
BENDOR	BENDOR EXT 087	00004370	00000	00067	0000	-		RESIDENTIAL PROPERTIES	SS OLIVE GROVE UNIT 67	0.0073	800 000	-
BENDOR	BENDOR EXT 087	00004370	00000	00068	0000	-		RESIDENTIAL PROPERTIES	SS OLIVE GROVE UNIT 68	0.0068	750 000	-
BENDOR	BENDOR EXT 087	00004370	00000	00069	0000	-		RESIDENTIAL PROPERTIES	SS OLIVE GROVE UNIT 69	0.0060	660 000	-
BENDOR	BENDOR EXT 087	00004370	00000	00070	0000	-		RESIDENTIAL PROPERTIES	SS OLIVE GROVE UNIT 70	0.0068	750 000	-
BENDOR	BENDOR EXT 087	00004370	00000	00071	0000	-		RESIDENTIAL PROPERTIES	SS OLIVE GROVE UNIT 71	0.0060	660 000	-
BENDOR	BENDOR EXT 087	00004370	00000	00072	0000	-		RESIDENTIAL PROPERTIES	SS OLIVE GROVE UNIT 72	0.0073	800 000	-
BENDOR	BENDOR EXT 087	00004370	00000	00073	0000	-		RESIDENTIAL PROPERTIES	SS OLIVE GROVE UNIT 73	0.0073	800 000	-
BENDOR	BENDOR EXT 087	00004370	00000	00074	0000	-		RESIDENTIAL PROPERTIES	SS OLIVE GROVE UNIT 74	0.0105	1 160 000	-
BENDOR	BENDOR EXT 087	00004370	00000	00075	0000	-		RESIDENTIAL PROPERTIES	SS OLIVE GROVE UNIT 75	0.0074	810 000	-
BENDOR	BENDOR EXT 087	00004370	00000	00076	0000	-		RESIDENTIAL PROPERTIES	SS OLIVE GROVE UNIT 76	0.0145	1 600 000	-
BENDOR	BENDOR EXT 087	00004370	00000	00077	0000	-		RESIDENTIAL PROPERTIES	SS OLIVE GROVE UNIT 77	0.0105	1 160 000	-
BENDOR	BENDOR EXT 087	00004370	00000	00078	0000	-		RESIDENTIAL PROPERTIES	SS OLIVE GROVE UNIT 78	0.0073	800 000	-
BENDOR	BENDOR EXT 087	00004370	00000	00079	0000	-		RESIDENTIAL PROPERTIES	SS OLIVE GROVE UNIT 79	0.0106	1 170 000	-



CITY OF POLOKWANE

Valuation roll for the period 01 July 2024 - 30 June 2029



Registered or other description of the property							Full Names of Owner(s)	Category determined in terms of Section 8 of the Act	Physical address of the property	Extent of the property (HA)	Market value of the property	Remarks
Town Allotment	Suburb	Erf Nr	Portion	Unit	Section							
BENDOR	BENDOR EXT 087	00004370	00000	00080	0000	-		RESIDENTIAL PROPERTIES	SS OLIVE GROVE UNIT 80	0.0073	800 000	-
BENDOR	BENDOR EXT 087	00004370	00000	00081	0000	-		RESIDENTIAL PROPERTIES	SS OLIVE GROVE UNIT 81	0.0144	1 580 000	-
BENDOR	BENDOR EXT 087	00004370	00000	00082	0000	-		RESIDENTIAL PROPERTIES	SS OLIVE GROVE UNIT 82	0.0105	1 160 000	-
BENDOR	BENDOR EXT 087	00004370	00000	00083	0000	-		RESIDENTIAL PROPERTIES	SS OLIVE GROVE UNIT 83	0.0073	800 000	-
BENDOR	BENDOR EXT 087	00004370	00000	00084	0000	-		RESIDENTIAL PROPERTIES	SS OLIVE GROVE UNIT 84	0.0019	100 000	-
BENDOR	BENDOR EXT 087	00004370	00000	00085	0000	-		RESIDENTIAL PROPERTIES	SS OLIVE GROVE UNIT 85	0.0019	100 000	-
BENDOR	BENDOR EXT 087	00004371	00000	00000	0000	-		RESIDENTIAL PROPERTIES	HOMESTEAD CLOSE 34	1.9412	20 300 000	KHWEZI
BENDOR	BENDOR EXT 087	00004372	00000	00000	0000	-		RESIDENTIAL PROPERTIES	HOMESTEAD CLOSE 22	5.9111	24 700 000	OAKWOOD
BENDOR	BENDOR EXT 087	00004373	00000	00000	0000	-		RESIDENTIAL PROPERTIES	HOMESTEAD CLOSE 2	7.5319	0	-
BENDOR	BENDOR EXT 087	00004373	00000	00001	0000	-		RESIDENTIAL PROPERTIES	SS FAIR VIEW UNIT 1	0.0119	1 370 000	-
BENDOR	BENDOR EXT 087	00004373	00000	00002	0000	-		RESIDENTIAL PROPERTIES	SS FAIR VIEW UNIT 2	0.0128	1 470 000	-
BENDOR	BENDOR EXT 087	00004373	00000	00003	0000	-		RESIDENTIAL PROPERTIES	SS FAIR VIEW UNIT 3	0.0127	1 520 000	-
BENDOR	BENDOR EXT 087	00004373	00000	00004	0000	-		RESIDENTIAL PROPERTIES	SS FAIR VIEW UNIT 4	0.0128	1 540 000	-
BENDOR	BENDOR EXT 087	00004373	00000	00005	0000	-		RESIDENTIAL PROPERTIES	SS FAIR VIEW UNIT 5	0.0182	2 090 000	-
BENDOR	BENDOR EXT 087	00004373	00000	00006	0000	-		RESIDENTIAL PROPERTIES	SS FAIR VIEW UNIT 6	0.0109	1 250 000	-
BENDOR	BENDOR EXT 087	00004373	00000	00007	0000	-		RESIDENTIAL PROPERTIES	SS FAIR VIEW UNIT 7	0.0158	1 900 000	-
BENDOR	BENDOR EXT 087	00004373	00000	00008	0000	-		RESIDENTIAL PROPERTIES	SS FAIR VIEW UNIT 8	0.0120	1 440 000	-
BENDOR	BENDOR EXT 087	00004373	00000	00009	0000	-		RESIDENTIAL PROPERTIES	SS FAIR VIEW UNIT 9	0.0109	1 250 000	-
BENDOR	BENDOR EXT 087	00004373	00000	00010	0000	-		RESIDENTIAL PROPERTIES	SS FAIR VIEW UNIT 10	0.0215	2 470 000	-
BENDOR	BENDOR EXT 087	00004373	00000	00011	0000	-		RESIDENTIAL PROPERTIES	SS FAIR VIEW UNIT 11	0.0213	2 560 000	-
BENDOR	BENDOR EXT 087	00004373	00000	00021	0000	-		RESIDENTIAL PROPERTIES	SS FAIR VIEW UNIT 21	0.0102	1 220 000	-
BENDOR	BENDOR EXT 087	00004373	00000	00022	0000	-		RESIDENTIAL PROPERTIES	SS FAIR VIEW UNIT 22	0.0093	1 070 000	-
BENDOR	BENDOR EXT 087	00004373	00000	00023	0000	-		RESIDENTIAL PROPERTIES	SS FAIR VIEW UNIT 23	0.0092	1 060 000	-
BENDOR	BENDOR EXT 087	00004373	00000	00024	0000	-		RESIDENTIAL PROPERTIES	SS FAIR VIEW UNIT 24	0.0092	1 100 000	-
BENDOR	BENDOR EXT 087	00004373	00000	00025	0000	-		RESIDENTIAL PROPERTIES	SS FAIR VIEW UNIT 25	0.0103	1 240 000	-
BENDOR	BENDOR EXT 087	00004373	00000	00026	0000	-		RESIDENTIAL PROPERTIES	SS FAIR VIEW UNIT 26	0.0114	1 310 000	-
BENDOR	BENDOR EXT 087	00004373	00000	00027	0000	-		RESIDENTIAL PROPERTIES	SS FAIR VIEW UNIT 27	0.0104	1 200 000	-
BENDOR	BENDOR EXT 087	00004373	00000	00028	0000	-		RESIDENTIAL PROPERTIES	SS FAIR VIEW UNIT 28	0.0093	1 120 000	-
BENDOR	BENDOR EXT 087	00004373	00000	00029	0000	-		RESIDENTIAL PROPERTIES	SS FAIR VIEW UNIT 29	0.0094	1 130 000	-
BENDOR	BENDOR EXT 087	00004373	00000	00030	0000	-		RESIDENTIAL PROPERTIES	SS FAIR VIEW UNIT 30	0.0104	1 250 000	-
BENDOR	BENDOR EXT 087	00004373	00000	00031	0000	-		RESIDENTIAL PROPERTIES	SS FAIR VIEW UNIT 31	0.0103	1 180 000	-
BENDOR	BENDOR EXT 087	00004373	00000	00032	0000	-		RESIDENTIAL PROPERTIES	SS FAIR VIEW UNIT 32	0.0103	1 180 000	-
BENDOR	BENDOR EXT 087	00004373	00000	00033	0000	-		RESIDENTIAL PROPERTIES	SS FAIR VIEW UNIT 33	0.0091	1 050 000	-
BENDOR	BENDOR EXT 087	00004373	00000	00034	0000	-		RESIDENTIAL PROPERTIES	SS FAIR VIEW UNIT 34	0.0092	1 060 000	-
BENDOR	BENDOR EXT 087	00004373	00000	00035	0000	-		RESIDENTIAL PROPERTIES	SS FAIR VIEW UNIT 35	0.0092	1 060 000	-
BENDOR	BENDOR EXT 087	00004373	00000	00036	0000	-		RESIDENTIAL PROPERTIES	SS FAIR VIEW UNIT 36	0.0101	1 210 000	-



CITY OF POLOKWANE
Valuation roll for the period 01 July 2024 - 30 June 2029



Registered or other description of the property							Full Names of Owner(s)	Category determined in terms of Section 8 of the Act	Physical address of the property	Extent of the property (HA)	Market value of the property	Remarks
Town Allotment	Suburb	Erf Nr	Portion	Unit	Section							
BENDOR	BENDOR EXT 087	00004373	00000	00037	0000	-		RESIDENTIAL PROPERTIES	SS FAIR VIEW UNIT 37	0.0102	1 220 000	-
BENDOR	BENDOR EXT 087	00004373	00000	00038	0000	-		RESIDENTIAL PROPERTIES	SS FAIR VIEW UNIT 38	0.0104	1 250 000	-
BENDOR	BENDOR EXT 087	00004373	00000	00039	0000	-		RESIDENTIAL PROPERTIES	SS FAIR VIEW UNIT 39	0.0102	1 170 000	-
BENDOR	BENDOR EXT 087	00004373	00000	00040	0000	-		RESIDENTIAL PROPERTIES	SS FAIR VIEW UNIT 40	0.0074	850 000	-
BENDOR	BENDOR EXT 087	00004373	00000	00041	0000	-		RESIDENTIAL PROPERTIES	SS FAIR VIEW UNIT 41	0.0073	840 000	-
BENDOR	BENDOR EXT 087	00004373	00000	00042	0000	-		RESIDENTIAL PROPERTIES	SS FAIR VIEW UNIT 42	0.0104	1 200 000	-
BENDOR	BENDOR EXT 087	00004373	00000	00043	0000	-		RESIDENTIAL PROPERTIES	SS FAIR VIEW UNIT 43	0.0103	1 180 000	-
BENDOR	BENDOR EXT 087	00004373	00000	00044	0000	-		RESIDENTIAL PROPERTIES	SS FAIR VIEW UNIT 44	0.0074	890 000	-
BENDOR	BENDOR EXT 087	00004373	00000	00045	0000	-		RESIDENTIAL PROPERTIES	SS FAIR VIEW UNIT 45	0.0073	880 000	-
BENDOR	BENDOR EXT 087	00004373	00000	00046	0000	-		RESIDENTIAL PROPERTIES	SS FAIR VIEW UNIT 46	0.0104	1 200 000	-
BENDOR	BENDOR EXT 087	00004373	00000	00047	0000	-		RESIDENTIAL PROPERTIES	SS FAIR VIEW UNIT 47	0.0102	1 170 000	-
BENDOR	BENDOR EXT 087	00004373	00000	00048	0000	-		RESIDENTIAL PROPERTIES	SS FAIR VIEW UNIT 48	0.0103	1 240 000	-
BENDOR	BENDOR EXT 087	00004373	00000	00049	0000	-		RESIDENTIAL PROPERTIES	SS FAIR VIEW UNIT 49	0.0094	1 130 000	-
BENDOR	BENDOR EXT 087	00004373	00000	00050	0000	-		RESIDENTIAL PROPERTIES	SS FAIR VIEW UNIT 50	0.0092	1 060 000	-
BENDOR	BENDOR EXT 087	00004373	00000	00051	0000	-		RESIDENTIAL PROPERTIES	SS FAIR VIEW UNIT 51	0.0093	1 070 000	-
BENDOR	BENDOR EXT 087	00004373	00000	00052	0000	-		RESIDENTIAL PROPERTIES	SS FAIR VIEW UNIT 52	0.0093	1 120 000	-
BENDOR	BENDOR EXT 087	00004373	00000	00053	0000	-		RESIDENTIAL PROPERTIES	SS FAIR VIEW UNIT 53	0.0101	1 210 000	-
BENDOR	BENDOR EXT 087	00004373	00000	00054	0000	-		RESIDENTIAL PROPERTIES	SS FAIR VIEW UNIT 54	0.0102	1 220 000	-
BENDOR	BENDOR EXT 087	00004373	00000	00055	0000	-		RESIDENTIAL PROPERTIES	SS FAIR VIEW UNIT 55	0.0103	1 180 000	-
BENDOR	BENDOR EXT 087	00004373	00000	00056	0000	-		RESIDENTIAL PROPERTIES	SS FAIR VIEW UNIT 56	0.0092	1 060 000	-
BENDOR	BENDOR EXT 087	00004373	00000	00057	0000	-		RESIDENTIAL PROPERTIES	SS FAIR VIEW UNIT 57	0.0102	1 170 000	-
BENDOR	BENDOR EXT 087	00004373	00000	00058	0000	-		RESIDENTIAL PROPERTIES	SS FAIR VIEW UNIT 58	0.0104	1 200 000	-
BENDOR	BENDOR EXT 087	00004373	00000	00059	0000	-		RESIDENTIAL PROPERTIES	SS FAIR VIEW UNIT 59	0.0092	1 060 000	-
BENDOR	BENDOR EXT 087	00004373	00000	00060	0000	-		RESIDENTIAL PROPERTIES	SS FAIR VIEW UNIT 60	0.0092	1 100 000	-
BENDOR	BENDOR EXT 087	00004373	00000	00061	0000	-		RESIDENTIAL PROPERTIES	SS FAIR VIEW UNIT 61	0.0103	1 240 000	-
BENDOR	BENDOR EXT 087	00004373	00000	00062	0000	-		RESIDENTIAL PROPERTIES	SS FAIR VIEW UNIT 62	0.0103	1 240 000	-
BENDOR	BENDOR EXT 087	00004373	00000	00063	0000	-		RESIDENTIAL PROPERTIES	SS FAIR VIEW UNIT 63	0.0103	1 180 000	-
BENDOR	BENDOR EXT 087	00004373	00000	00064	0000	-		RESIDENTIAL PROPERTIES	SS FAIR VIEW UNIT 64	0.0102	1 170 000	-
BENDOR	BENDOR EXT 087	00004373	00000	00065	0000	-		RESIDENTIAL PROPERTIES	SS FAIR VIEW UNIT 65	0.0093	1 070 000	-
BENDOR	BENDOR EXT 087	00004373	00000	00066	0000	-		RESIDENTIAL PROPERTIES	SS FAIR VIEW UNIT 66	0.0093	1 070 000	-
BENDOR	BENDOR EXT 087	00004373	00000	00067	0000	-		RESIDENTIAL PROPERTIES	SS FAIR VIEW UNIT 67	0.0103	1 180 000	-
BENDOR	BENDOR EXT 087	00004373	00000	00068	0000	-		RESIDENTIAL PROPERTIES	SS FAIR VIEW UNIT 68	0.0103	1 240 000	-
BENDOR	BENDOR EXT 087	00004373	00000	00069	0000	-		RESIDENTIAL PROPERTIES	SS FAIR VIEW UNIT 69	0.0136	1 630 000	-
BENDOR	BENDOR EXT 087	00004373	00000	00070	0000	-		RESIDENTIAL PROPERTIES	SS FAIR VIEW UNIT 70	0.0093	1 070 000	-
BENDOR	BENDOR EXT 087	00004373	00000	00071	0000	-		RESIDENTIAL PROPERTIES	SS FAIR VIEW UNIT 71	0.0093	1 070 000	-
BENDOR	BENDOR EXT 087	00004373	00000	00072	0000	-		RESIDENTIAL PROPERTIES	SS FAIR VIEW UNIT 72	0.0103	1 240 000	-

Registered or other description of the property							Full Names of Owner(s)	Category determined in terms of Section 8 of the Act	Physical address of the property	Extent of the property (HA)	Market value of the property	Remarks
Town Allotment	Suburb	Erf Nr	Portion	Unit	Section							
BENDOR	BENDOR EXT 087	00004373	00000	00073	0000	-		RESIDENTIAL PROPERTIES	SS FAIR VIEW UNIT 73	0.0102	1 220 000	-
BENDOR	BENDOR EXT 087	00004373	00000	00074	0000	-		RESIDENTIAL PROPERTIES	SS FAIR VIEW UNIT 74	0.0092	1 060 000	-
BENDOR	BENDOR EXT 087	00004373	00000	00075	0000	-		RESIDENTIAL PROPERTIES	SS FAIR VIEW UNIT 75	0.0092	1 060 000	-
BENDOR	BENDOR EXT 087	00004373	00000	00076	0000	-		RESIDENTIAL PROPERTIES	SS FAIR VIEW UNIT 76	0.0102	1 220 000	-
BENDOR	BENDOR EXT 087	00004373	00000	00077	0000	-		RESIDENTIAL PROPERTIES	SS FAIR VIEW UNIT 77	0.0103	1 240 000	-
BENDOR	BENDOR EXT 087	00004373	00000	00078	0000	-		RESIDENTIAL PROPERTIES	SS FAIR VIEW UNIT 78	0.0103	1 180 000	-
BENDOR	BENDOR EXT 087	00004373	00000	00079	0000	-		RESIDENTIAL PROPERTIES	SS FAIR VIEW UNIT 79	0.0101	1 160 000	-
BENDOR	BENDOR EXT 087	00004373	00000	00080	0000	-		RESIDENTIAL PROPERTIES	SS FAIR VIEW UNIT 80	0.0102	1 220 000	-
BENDOR	BENDOR EXT 087	00004373	00000	00081	0000	-		RESIDENTIAL PROPERTIES	SS FAIR VIEW UNIT 81	0.0091	1 090 000	-
BENDOR	BENDOR EXT 087	00004373	00000	00082	0000	-		RESIDENTIAL PROPERTIES	SS FAIR VIEW UNIT 82	0.0134	1 540 000	-
BENDOR	BENDOR EXT 087	00004373	00000	00083	0000	-		RESIDENTIAL PROPERTIES	SS FAIR VIEW UNIT 83	0.0102	1 170 000	-
BENDOR	BENDOR EXT 087	00004373	00000	00084	0000	-		RESIDENTIAL PROPERTIES	SS FAIR VIEW UNIT 84	0.0103	1 240 000	-
BENDOR	BENDOR EXT 087	00004373	00000	00085	0000	-		RESIDENTIAL PROPERTIES	SS FAIR VIEW UNIT 85	0.0092	1 100 000	-
BENDOR	BENDOR EXT 087	00004373	00000	00086	0000	-		RESIDENTIAL PROPERTIES	SS FAIR VIEW UNIT 86	0.0092	1 060 000	-
BENDOR	BENDOR EXT 087	00004373	00000	00087	0000	-		RESIDENTIAL PROPERTIES	SS FAIR VIEW UNIT 87	0.0103	1 180 000	-
BENDOR	BENDOR EXT 087	00004373	00000	00088	0000	-		RESIDENTIAL PROPERTIES	SS FAIR VIEW UNIT 88	0.0103	1 240 000	-
BENDOR	BENDOR EXT 087	00004373	00000	00089	0000	-		RESIDENTIAL PROPERTIES	SS FAIR VIEW UNIT 89	0.0105	1 260 000	-
BENDOR	BENDOR EXT 087	00004373	00000	00090	0000	-		RESIDENTIAL PROPERTIES	SS FAIR VIEW UNIT 90	0.0103	1 180 000	-
BENDOR	BENDOR EXT 087	00004373	00000	00091	0000	-		RESIDENTIAL PROPERTIES	SS FAIR VIEW UNIT 91	0.0093	1 070 000	-
BENDOR	BENDOR EXT 087	00004373	00000	00092	0000	-		RESIDENTIAL PROPERTIES	SS FAIR VIEW UNIT 92	0.0093	1 120 000	-
BENDOR	BENDOR EXT 087	00004373	00000	00093	0000	-		RESIDENTIAL PROPERTIES	SS FAIR VIEW UNIT 93	0.0104	1 250 000	-
BENDOR	BENDOR EXT 087	00004373	00000	00094	0000	-		RESIDENTIAL PROPERTIES	SS FAIR VIEW UNIT 94	0.0102	1 170 000	-
BENDOR	BENDOR EXT 087	00004373	00000	00095	0000	-		RESIDENTIAL PROPERTIES	SS FAIR VIEW UNIT 95	0.0102	1 170 000	-
BENDOR	BENDOR EXT 087	00004373	00000	00096	0000	-		RESIDENTIAL PROPERTIES	SS FAIR VIEW UNIT 96	0.0101	1 210 000	-
BENDOR	BENDOR EXT 087	00004373	00000	00097	0000	-		RESIDENTIAL PROPERTIES	SS FAIR VIEW UNIT 97	0.0102	1 220 000	-
BENDOR	BENDOR EXT 087	00004373	00000	00098	0000	-		RESIDENTIAL PROPERTIES	SS FAIR VIEW UNIT 98	0.0092	1 060 000	-
BENDOR	BENDOR EXT 087	00004373	00000	00099	0000	-		RESIDENTIAL PROPERTIES	SS FAIR VIEW UNIT 99	0.0093	1 070 000	-
BENDOR	BENDOR EXT 087	00004373	00000	00100	0000	-		RESIDENTIAL PROPERTIES	SS FAIR VIEW UNIT 100	0.0102	1 220 000	-
BENDOR	BENDOR EXT 087	00004373	00000	00101	0000	-		RESIDENTIAL PROPERTIES	SS FAIR VIEW UNIT 101	0.0102	1 220 000	-
BENDOR	BENDOR EXT 087	00004373	00000	00102	0000	-		RESIDENTIAL PROPERTIES	SS FAIR VIEW UNIT 102	0.0092	1 060 000	-
BENDOR	BENDOR EXT 087	00004373	00000	00103	0000	-		RESIDENTIAL PROPERTIES	SS FAIR VIEW UNIT 103	0.0092	1 060 000	-
BENDOR	BENDOR EXT 087	00004373	00000	00104	0000	-		RESIDENTIAL PROPERTIES	SS FAIR VIEW UNIT 104	0.0103	1 240 000	-
BENDOR	BENDOR EXT 087	00004373	00000	00105	0000	-		RESIDENTIAL PROPERTIES	SS FAIR VIEW UNIT 105	0.0100	1 200 000	-
BENDOR	BENDOR EXT 087	00004373	00000	00106	0000	-		RESIDENTIAL PROPERTIES	SS FAIR VIEW UNIT 106	0.0101	1 210 000	-
BENDOR	BENDOR EXT 087	00004373	00000	00107	0000	-		RESIDENTIAL PROPERTIES	SS FAIR VIEW UNIT 107	0.0092	1 060 000	-
BENDOR	BENDOR EXT 087	00004373	00000	00108	0000	-		RESIDENTIAL PROPERTIES	SS FAIR VIEW UNIT 108	0.0137	1 580 000	-



CITY OF POLOKWANE
Valuation roll for the period 01 July 2024 - 30 June 2029



Registered or other description of the property							Full Names of Owner(s)	Category determined in terms of Section 8 of the Act	Physical address of the property	Extent of the property (HA)	Market value of the property	Remarks
Town Allotment	Suburb	Erf Nr	Portion	Unit	Section							
BENDOR	BENDOR EXT 087	00004373	00000	00109	0000	-		RESIDENTIAL PROPERTIES	SS FAIR VIEW UNIT 109	0.0073	840 000	-
BENDOR	BENDOR EXT 087	00004373	00000	00110	0000	-		RESIDENTIAL PROPERTIES	SS FAIR VIEW UNIT 110	0.0092	1 060 000	-
BENDOR	BENDOR EXT 087	00004373	00000	00111	0000	-		RESIDENTIAL PROPERTIES	SS FAIR VIEW UNIT 111	0.0092	1 060 000	-
BENDOR	BENDOR EXT 087	00004373	00000	00112	0000	-		RESIDENTIAL PROPERTIES	SS FAIR VIEW UNIT 112	0.0073	880 000	-
BENDOR	BENDOR EXT 087	00004373	00000	00113	0000	-		RESIDENTIAL PROPERTIES	SS FAIR VIEW UNIT 113	0.0073	880 000	-
BENDOR	BENDOR EXT 087	00004373	00000	00114	0000	-		RESIDENTIAL PROPERTIES	SS FAIR VIEW UNIT 114	0.0092	1 100 000	-
BENDOR	BENDOR EXT 087	00004373	00000	00115	0000	-		RESIDENTIAL PROPERTIES	SS FAIR VIEW UNIT 115	0.0092	1 060 000	-
BENDOR	BENDOR EXT 087	00004373	00000	00116	0000	-		RESIDENTIAL PROPERTIES	SS FAIR VIEW UNIT 116	0.0073	840 000	-
BENDOR	BENDOR EXT 087	00004373	00000	00117	0000	-		RESIDENTIAL PROPERTIES	SS FAIR VIEW UNIT 117	0.0073	840 000	-
BENDOR	BENDOR EXT 087	00004373	00000	00334	0000	-		RESIDENTIAL PROPERTIES	SS FAIR VIEW UNIT 334	0.0137	1 580 000	-
BENDOR	BENDOR EXT 087	00004373	00000	00341	0000	-		RESIDENTIAL PROPERTIES	SS FAIR VIEW UNIT 341	0.0138	1 590 000	-
BENDOR	BENDOR EXT 087	00004373	00000	00551	0000	-		RESIDENTIAL PROPERTIES	SS FAIR VIEW UNIT 551	0.0138	1 090 000	-
BENDOR	BENDOR EXT 087	00004373	00000	00552	0000	-		RESIDENTIAL PROPERTIES	SS FAIR VIEW UNIT 552	0.0138	1 080 000	-
BENDOR	BENDOR EXT 087	00004373	00000	00553	0000	-		RESIDENTIAL PROPERTIES	SS FAIR VIEW UNIT 553	0.0138	1 220 000	-
BENDOR	BENDOR EXT 087	00004373	00000	00554	0000	-		RESIDENTIAL PROPERTIES	SS FAIR VIEW UNIT 554	0.0138	1 160 000	-
BENDOR	BENDOR EXT 087	00004373	00000	00555	0000	-		RESIDENTIAL PROPERTIES	SS FAIR VIEW UNIT 555	0.0138	1 070 000	-
BENDOR	BENDOR EXT 087	00004373	00000	00556	0000	-		RESIDENTIAL PROPERTIES	SS FAIR VIEW UNIT 556	0.0138	840 000	-
BENDOR	BENDOR EXT 087	00004373	00000	00557	0000	-		RESIDENTIAL PROPERTIES	SS FAIR VIEW UNIT 557	0.0138	840 000	-
BENDOR	BENDOR EXT 087	00004373	00000	00558	0000	-		RESIDENTIAL PROPERTIES	SS FAIR VIEW UNIT 558	0.0138	840 000	-
BENDOR	BENDOR EXT 087	00004373	00000	00559	0000	-		RESIDENTIAL PROPERTIES	SS FAIR VIEW UNIT 559	0.0138	1 120 000	-
BENDOR	BENDOR EXT 087	00004373	00000	00560	0000	-		RESIDENTIAL PROPERTIES	SS FAIR VIEW UNIT 560	0.0093	1 120 000	-
BENDOR	BENDOR EXT 087	00004373	00000	00561	0000	-		RESIDENTIAL PROPERTIES	SS FAIR VIEW UNIT 561	0.0091	1 050 000	-
BENDOR	BENDOR EXT 087	00004373	00000	00562	0000	-		RESIDENTIAL PROPERTIES	SS FAIR VIEW UNIT 562	0.0091	1 050 000	-
BENDOR	BENDOR EXT 087	00004373	00000	00563	0000	-		RESIDENTIAL PROPERTIES	SS FAIR VIEW UNIT 563	0.0092	1 100 000	-
BENDOR	BENDOR EXT 087	00004373	00000	00564	0000	-		RESIDENTIAL PROPERTIES	SS FAIR VIEW UNIT 564	0.0091	1 090 000	-
BENDOR	BENDOR EXT 087	00004373	00000	00565	0000	-		RESIDENTIAL PROPERTIES	SS FAIR VIEW UNIT 565	0.0091	1 090 000	-
BENDOR	BENDOR EXT 087	00004373	00000	00566	0000	-		RESIDENTIAL PROPERTIES	SS FAIR VIEW UNIT 566	0.0091	1 050 000	-
BENDOR	BENDOR EXT 087	00004373	00000	00567	0000	-		RESIDENTIAL PROPERTIES	SS FAIR VIEW UNIT 567	0.0100	1 150 000	-
BENDOR	BENDOR EXT 087	00004373	00000	00568	0000	-		RESIDENTIAL PROPERTIES	SS FAIR VIEW UNIT 568	0.0101	1 160 000	-
BENDOR	BENDOR EXT 087	00004373	00000	00569	0000	-		RESIDENTIAL PROPERTIES	SS FAIR VIEW UNIT 569	0.0092	1 060 000	-
BENDOR	BENDOR EXT 087	00004373	00000	00570	0000	-		RESIDENTIAL PROPERTIES	SS FAIR VIEW UNIT 570	0.0092	1 060 000	-
BENDOR	BENDOR EXT 087	00004373	00000	00571	0000	-		RESIDENTIAL PROPERTIES	SS FAIR VIEW UNIT 571	0.0074	890 000	-
BENDOR	BENDOR EXT 087	00004373	00000	00572	0000	-		RESIDENTIAL PROPERTIES	SS FAIR VIEW UNIT 572	0.0073	880 000	-
BENDOR	BENDOR EXT 087	00004373	00000	00573	0000	-		RESIDENTIAL PROPERTIES	SS FAIR VIEW UNIT 573	0.0073	880 000	-
BENDOR	BENDOR EXT 087	00004373	00000	00574	0000	-		RESIDENTIAL PROPERTIES	SS FAIR VIEW UNIT 574	0.0073	840 000	-
BENDOR	BENDOR EXT 087	00004373	00000	00575	0000	-		RESIDENTIAL PROPERTIES	SS FAIR VIEW UNIT 575	0.0093	1 070 000	-



CITY OF POLOKWANE
Valuation roll for the period 01 July 2024 - 30 June 2029



Registered or other description of the property							Full Names of Owner(s)	Category determined in terms of Section 8 of the Act	Physical address of the property	Extent of the property (HA)	Market value of the property	Remarks
Town Allotment	Suburb	Erf Nr	Portion	Unit	Section							
BENDOR	BENDOR EXT 087	00004373	00000	00576	0000	-		RESIDENTIAL PROPERTIES	SS FAIR VIEW UNIT 576	0.0102	1 170 000	-
BENDOR	BENDOR EXT 087	00004373	00000	00577	0000	-		RESIDENTIAL PROPERTIES	SS FAIR VIEW UNIT 577	0.0101	1 160 000	-
BENDOR	BENDOR EXT 087	00004373	00000	00578	0000	-		RESIDENTIAL PROPERTIES	SS FAIR VIEW UNIT 578	0.0099	1 140 000	-
BENDOR	BENDOR EXT 087	00004373	00000	00579	0000	-		RESIDENTIAL PROPERTIES	SS FAIR VIEW UNIT 579	0.0102	1 220 000	-
BENDOR	BENDOR EXT 087	00004373	00000	00580	0000	-		RESIDENTIAL PROPERTIES	SS FAIR VIEW UNIT 580	0.0101	1 210 000	-
BENDOR	BENDOR EXT 087	00004373	00000	00581	0000	-		RESIDENTIAL PROPERTIES	SS FAIR VIEW UNIT 581	0.0092	1 060 000	-
BENDOR	BENDOR EXT 087	00004373	00000	01142	0000	-		RESIDENTIAL PROPERTIES	SS FAIR VIEW UNIT 1142	0.0065	750 000	-
BENDOR	BENDOR EXT 087	00004373	00000	01143	0000	-		RESIDENTIAL PROPERTIES	SS FAIR VIEW UNIT 1143	0.0065	750 000	-
BENDOR	BENDOR EXT 087	00004373	00000	01144	0000	-		RESIDENTIAL PROPERTIES	SS FAIR VIEW UNIT 1144	0.0061	730 000	-
BENDOR	BENDOR EXT 087	00004373	00000	01145	0000	-		RESIDENTIAL PROPERTIES	SS FAIR VIEW UNIT 1145	0.0062	740 000	-
BENDOR	BENDOR EXT 087	00004373	00000	01146	0000	-		RESIDENTIAL PROPERTIES	SS FAIR VIEW UNIT 1146	0.0068	780 000	-
BENDOR	BENDOR EXT 087	00004373	00000	01147	0000	-		RESIDENTIAL PROPERTIES	SS FAIR VIEW UNIT 1147	0.0069	790 000	-
BENDOR	BENDOR EXT 087	00004373	00000	01148	0000	-		RESIDENTIAL PROPERTIES	SS FAIR VIEW UNIT 1148	0.0065	780 000	-
BENDOR	BENDOR EXT 087	00004373	00000	01149	0000	-		RESIDENTIAL PROPERTIES	SS FAIR VIEW UNIT 1149	0.0066	790 000	-
BENDOR	BENDOR EXT 087	00004373	00000	01150	0000	-		RESIDENTIAL PROPERTIES	SS FAIR VIEW UNIT 1150	0.0069	790 000	-
BENDOR	BENDOR EXT 087	00004373	00000	01151	0000	-		RESIDENTIAL PROPERTIES	SS FAIR VIEW UNIT 1151	0.0069	790 000	-
BENDOR	BENDOR EXT 087	00004373	00000	01152	0000	-		RESIDENTIAL PROPERTIES	SS FAIR VIEW UNIT 1152	0.0065	780 000	-
BENDOR	BENDOR EXT 087	00004373	00000	01153	0000	-		RESIDENTIAL PROPERTIES	SS FAIR VIEW UNIT 1153	0.0066	790 000	-
BENDOR	BENDOR EXT 087	00004373	00000	01154	0000	-		RESIDENTIAL PROPERTIES	SS FAIR VIEW UNIT 1154	0.0069	790 000	-
BENDOR	BENDOR EXT 087	00004373	00000	01155	0000	-		RESIDENTIAL PROPERTIES	SS FAIR VIEW UNIT 1155	0.0069	790 000	-
BENDOR	BENDOR EXT 087	00004373	00000	01156	0000	-		RESIDENTIAL PROPERTIES	SS FAIR VIEW UNIT 1156	0.0065	780 000	-
BENDOR	BENDOR EXT 087	00004373	00000	01157	0000	-		RESIDENTIAL PROPERTIES	SS FAIR VIEW UNIT 1157	0.0066	790 000	-
BENDOR	BENDOR EXT 087	00004373	00000	01158	0000	-		RESIDENTIAL PROPERTIES	SS FAIR VIEW UNIT 1158	0.0069	790 000	-
BENDOR	BENDOR EXT 087	00004373	00000	01159	0000	-		RESIDENTIAL PROPERTIES	SS FAIR VIEW UNIT 1159	0.0068	780 000	-
BENDOR	BENDOR EXT 087	00004373	00000	01160	0000	-		RESIDENTIAL PROPERTIES	SS FAIR VIEW UNIT 1160	0.0032	380 000	-
BENDOR	BENDOR EXT 087	00004373	00000	01161	0000	-		RESIDENTIAL PROPERTIES	SS FAIR VIEW UNIT 1161	0.0046	550 000	-
BENDOR	BENDOR EXT 087	00004373	00000	01162	0000	-		RESIDENTIAL PROPERTIES	SS FAIR VIEW UNIT 1162	0.0045	540 000	-
BENDOR	BENDOR EXT 087	00004373	00000	01163	0000	-		RESIDENTIAL PROPERTIES	SS FAIR VIEW UNIT 1163	0.0032	370 000	-
BENDOR	BENDOR EXT 087	00004373	00000	01164	0000	-		RESIDENTIAL PROPERTIES	SS FAIR VIEW UNIT 1164	0.0046	530 000	-
BENDOR	BENDOR EXT 087	00004373	00000	01165	0000	-		RESIDENTIAL PROPERTIES	SS FAIR VIEW UNIT 1165	0.0045	520 000	-
BENDOR	BENDOR EXT 087	00004373	00000	01166	0000	-		RESIDENTIAL PROPERTIES	SS FAIR VIEW UNIT 1166	0.0069	790 000	-
BENDOR	BENDOR EXT 087	00004373	00000	01167	0000	-		RESIDENTIAL PROPERTIES	SS FAIR VIEW UNIT 1167	0.0068	780 000	-
BENDOR	BENDOR EXT 087	00004373	00000	01168	0000	-		RESIDENTIAL PROPERTIES	SS FAIR VIEW UNIT 1168	0.0046	550 000	-
BENDOR	BENDOR EXT 087	00004373	00000	01169	0000	-		RESIDENTIAL PROPERTIES	SS FAIR VIEW UNIT 1169	0.0046	550 000	-
BENDOR	BENDOR EXT 087	00004373	00000	01170	0000	-		RESIDENTIAL PROPERTIES	SS FAIR VIEW UNIT 1170	0.0031	370 000	-
BENDOR	BENDOR EXT 087	00004373	00000	01171	0000	-		RESIDENTIAL PROPERTIES	SS FAIR VIEW UNIT 1171	0.0046	530 000	-



CITY OF POLOKWANE
Valuation roll for the period 01 July 2024 - 30 June 2029



Registered or other description of the property							Full Names of Owner(s)	Category determined in terms of Section 8 of the Act	Physical address of the property	Extent of the property (HA)	Market value of the property	Remarks
Town Allotment	Suburb	Erf Nr	Portion	Unit	Section							
BENDOR	BENDOR EXT 087	00004373	00000	01172	0000	-		RESIDENTIAL PROPERTIES	SS FAIR VIEW UNIT 1172	0.0046	530 000	-
BENDOR	BENDOR EXT 087	00004373	00000	01173	0000	-		RESIDENTIAL PROPERTIES	SS FAIR VIEW UNIT 1173	0.0031	360 000	-
BENDOR	BENDOR EXT 087	00004373	00000	01174	0000	-		RESIDENTIAL PROPERTIES	SS FAIR VIEW UNIT 1174	0.0068	780 000	-
BENDOR	BENDOR EXT 087	00004373	00000	01175	0000	-		RESIDENTIAL PROPERTIES	SS FAIR VIEW UNIT 1175	0.0068	780 000	-
BENDOR	BENDOR EXT 087	00004373	00000	01176	0000	-		RESIDENTIAL PROPERTIES	SS FAIR VIEW UNIT 1176	0.0065	780 000	-
BENDOR	BENDOR EXT 087	00004373	00000	01177	0000	-		RESIDENTIAL PROPERTIES	SS FAIR VIEW UNIT 1177	0.0065	780 000	-
BENDOR	BENDOR EXT 087	00004373	00000	01178	0000	-		RESIDENTIAL PROPERTIES	SS FAIR VIEW UNIT 1178	0.0068	780 000	-
BENDOR	BENDOR EXT 087	00004373	00000	01179	0000	-		RESIDENTIAL PROPERTIES	SS FAIR VIEW UNIT 1179	0.0068	780 000	-
BENDOR	BENDOR EXT 087	00004373	00000	01180	0000	-		RESIDENTIAL PROPERTIES	SS FAIR VIEW UNIT 1180	0.0064	770 000	-
BENDOR	BENDOR EXT 087	00004373	00000	01181	0000	-		RESIDENTIAL PROPERTIES	SS FAIR VIEW UNIT 1181	0.0065	780 000	-
BENDOR	BENDOR EXT 087	00004373	00000	01182	0000	-		RESIDENTIAL PROPERTIES	SS FAIR VIEW UNIT 1182	0.0068	780 000	-
BENDOR	BENDOR EXT 087	00004373	00000	01183	0000	-		RESIDENTIAL PROPERTIES	SS FAIR VIEW UNIT 1183	0.0068	780 000	-
BENDOR	BENDOR EXT 087	00004373	00000	01184	0000	-		RESIDENTIAL PROPERTIES	SS FAIR VIEW UNIT 1184	0.0031	370 000	-
BENDOR	BENDOR EXT 087	00004373	00000	01185	0000	-		RESIDENTIAL PROPERTIES	SS FAIR VIEW UNIT 1185	0.0045	540 000	-
BENDOR	BENDOR EXT 087	00004373	00000	01186	0000	-		RESIDENTIAL PROPERTIES	SS FAIR VIEW UNIT 1186	0.0045	540 000	-
BENDOR	BENDOR EXT 087	00004373	00000	01187	0000	-		RESIDENTIAL PROPERTIES	SS FAIR VIEW UNIT 1187	0.0031	360 000	-
BENDOR	BENDOR EXT 087	00004373	00000	01188	0000	-		RESIDENTIAL PROPERTIES	SS FAIR VIEW UNIT 1188	0.0045	520 000	-
BENDOR	BENDOR EXT 087	00004373	00000	01189	0000	-		RESIDENTIAL PROPERTIES	SS FAIR VIEW UNIT 1189	0.0046	530 000	-
BENDOR	BENDOR EXT 087	00004373	00000	01190	0000	-		RESIDENTIAL PROPERTIES	SS FAIR VIEW UNIT 1190	0.0068	780 000	-
BENDOR	BENDOR EXT 087	00004373	00000	01191	0000	-		RESIDENTIAL PROPERTIES	SS FAIR VIEW UNIT 1191	0.0068	780 000	-
BENDOR	BENDOR EXT 087	00004373	00000	01192	0000	-		RESIDENTIAL PROPERTIES	SS FAIR VIEW UNIT 1192	0.0045	540 000	-
BENDOR	BENDOR EXT 087	00004373	00000	01193	0000	-		RESIDENTIAL PROPERTIES	SS FAIR VIEW UNIT 1193	0.0045	540 000	-
BENDOR	BENDOR EXT 087	00004373	00000	01194	0000	-		RESIDENTIAL PROPERTIES	SS FAIR VIEW UNIT 1194	0.0031	370 000	-
BENDOR	BENDOR EXT 087	00004373	00000	01195	0000	-		RESIDENTIAL PROPERTIES	SS FAIR VIEW UNIT 1195	0.0046	530 000	-
BENDOR	BENDOR EXT 087	00004373	00000	01196	0000	-		RESIDENTIAL PROPERTIES	SS FAIR VIEW UNIT 1196	0.0045	520 000	-
BENDOR	BENDOR EXT 087	00004373	00000	01197	0000	-		RESIDENTIAL PROPERTIES	SS FAIR VIEW UNIT 1197	0.0031	360 000	-
BENDOR	BENDOR EXT 087	00004373	00000	01198	0000	-		RESIDENTIAL PROPERTIES	SS FAIR VIEW UNIT 1198	0.0068	780 000	-
BENDOR	BENDOR EXT 087	00004373	00000	01199	0000	-		RESIDENTIAL PROPERTIES	SS FAIR VIEW UNIT 1199	0.0068	780 000	-
BENDOR	BENDOR EXT 087	00004373	00000	01200	0000	-		RESIDENTIAL PROPERTIES	SS FAIR VIEW UNIT 1200	0.0065	780 000	-
BENDOR	BENDOR EXT 087	00004373	00000	01201	0000	-		RESIDENTIAL PROPERTIES	SS FAIR VIEW UNIT 1201	0.0065	780 000	-
BENDOR	BENDOR EXT 087	00004373	00000	01202	0000	-		RESIDENTIAL PROPERTIES	SS FAIR VIEW UNIT 1202	0.0068	780 000	-
BENDOR	BENDOR EXT 087	00004373	00000	01203	0000	-		RESIDENTIAL PROPERTIES	SS FAIR VIEW UNIT 1203	0.0067	770 000	-
BENDOR	BENDOR EXT 087	00004373	00000	01204	0000	-		RESIDENTIAL PROPERTIES	SS FAIR VIEW UNIT 1204	0.0065	780 000	-
BENDOR	BENDOR EXT 087	00004373	00000	01205	0000	-		RESIDENTIAL PROPERTIES	SS FAIR VIEW UNIT 1205	0.0065	780 000	-
BENDOR	BENDOR EXT 087	00004373	00000	01206	0000	-		RESIDENTIAL PROPERTIES	SS FAIR VIEW UNIT 1206	0.0068	780 000	-
BENDOR	BENDOR EXT 087	00004373	00000	01207	0000	-		RESIDENTIAL PROPERTIES	SS FAIR VIEW UNIT 1207	0.0069	790 000	-



CITY OF POLOKWANE
Valuation roll for the period 01 July 2024 - 30 June 2029



Registered or other description of the property							Full Names of Owner(s)	Category determined in terms of Section 8 of the Act	Physical address of the property	Extent of the property (HA)	Market value of the property	Remarks
Town Allotment	Suburb	Erf Nr	Portion	Unit	Section							
BENDOR	BENDOR EXT 087	00004373	00000	01208	0000	-		RESIDENTIAL PROPERTIES	SS FAIR VIEW UNIT 1208	0.0066	790 000	-
BENDOR	BENDOR EXT 087	00004373	00000	01209	0000	-		RESIDENTIAL PROPERTIES	SS FAIR VIEW UNIT 1209	0.0066	790 000	-
BENDOR	BENDOR EXT 087	00004373	00000	01210	0000	-		RESIDENTIAL PROPERTIES	SS FAIR VIEW UNIT 1210	0.0068	780 000	-
BENDOR	BENDOR EXT 087	00004373	00000	01211	0000	-		RESIDENTIAL PROPERTIES	SS FAIR VIEW UNIT 1211	0.0068	780 000	-
BENDOR	BENDOR EXT 087	00004373	00000	01212	0000	-		RESIDENTIAL PROPERTIES	SS FAIR VIEW UNIT 1212	0.0065	780 000	-
BENDOR	BENDOR EXT 087	00004373	00000	01213	0000	-		RESIDENTIAL PROPERTIES	SS FAIR VIEW UNIT 1213	0.0065	780 000	-
BENDOR	BENDOR EXT 087	00004373	00000	01214	0000	-		RESIDENTIAL PROPERTIES	SS FAIR VIEW UNIT 1214	0.0068	780 000	-
BENDOR	BENDOR EXT 087	00004373	00000	01215	0000	-		RESIDENTIAL PROPERTIES	SS FAIR VIEW UNIT 1215	0.0069	790 000	-
BENDOR	BENDOR EXT 087	00004373	00000	01216	0000	-		RESIDENTIAL PROPERTIES	SS FAIR VIEW UNIT 1216	0.0064	770 000	-
BENDOR	BENDOR EXT 087	00004373	00000	01217	0000	-		RESIDENTIAL PROPERTIES	SS FAIR VIEW UNIT 1217	0.0065	780 000	-
BENDOR	BENDOR EXT 087	00004373	00000	01218	0000	-		RESIDENTIAL PROPERTIES	SS FAIR VIEW UNIT 1218	0.0068	780 000	-
BENDOR	BENDOR EXT 087	00004373	00000	01219	0000	-		RESIDENTIAL PROPERTIES	SS FAIR VIEW UNIT 1219	0.0068	780 000	-
BENDOR	BENDOR EXT 087	00004373	00000	01220	0000	-		RESIDENTIAL PROPERTIES	SS FAIR VIEW UNIT 1220	0.0064	770 000	-
BENDOR	BENDOR EXT 087	00004373	00000	01221	0000	-		RESIDENTIAL PROPERTIES	SS FAIR VIEW UNIT 1221	0.0065	780 000	-
BENDOR	BENDOR EXT 087	00004373	00000	01222	0000	-		RESIDENTIAL PROPERTIES	SS FAIR VIEW UNIT 1222	0.0068	780 000	-
BENDOR	BENDOR EXT 087	00004373	00000	01223	0000	-		RESIDENTIAL PROPERTIES	SS FAIR VIEW UNIT 1223	0.0068	780 000	-
BENDOR	BENDOR EXT 087	00004373	00000	01224	0000	-		RESIDENTIAL PROPERTIES	SS FAIR VIEW UNIT 1224	0.0064	770 000	-
BENDOR	BENDOR EXT 087	00004373	00000	01225	0000	-		RESIDENTIAL PROPERTIES	SS FAIR VIEW UNIT 1225	0.0064	770 000	-
BENDOR	BENDOR EXT 087	00004373	00000	01226	0000	-		RESIDENTIAL PROPERTIES	SS FAIR VIEW UNIT 1226	0.0068	780 000	-
BENDOR	BENDOR EXT 087	00004373	00000	01227	0000	-		RESIDENTIAL PROPERTIES	SS FAIR VIEW UNIT 1227	0.0068	780 000	-
BENDOR	BENDOR EXT 087	00004373	00000	01228	0000	-		RESIDENTIAL PROPERTIES	SS FAIR VIEW UNIT 1228	0.0065	780 000	-
BENDOR	BENDOR EXT 087	00004373	00000	01229	0000	-		RESIDENTIAL PROPERTIES	SS FAIR VIEW UNIT 1229	0.0064	770 000	-
BENDOR	BENDOR EXT 087	00004373	00000	01230	0000	-		RESIDENTIAL PROPERTIES	SS FAIR VIEW UNIT 1230	0.0068	780 000	-
BENDOR	BENDOR EXT 087	00004373	00000	01231	0000	-		RESIDENTIAL PROPERTIES	SS FAIR VIEW UNIT 1231	0.0068	780 000	-
BENDOR	BENDOR EXT 087	00004373	00000	01232	0000	-		RESIDENTIAL PROPERTIES	SS FAIR VIEW UNIT 1232	0.0065	780 000	-
BENDOR	BENDOR EXT 087	00004373	00000	01233	0000	-		RESIDENTIAL PROPERTIES	SS FAIR VIEW UNIT 1233	0.0065	780 000	-
BENDOR	BENDOR EXT 087	00004373	00000	01234	0000	-		RESIDENTIAL PROPERTIES	SS FAIR VIEW UNIT 1234	0.0068	780 000	-
BENDOR	BENDOR EXT 087	00004373	00000	01235	0000	-		RESIDENTIAL PROPERTIES	SS FAIR VIEW UNIT 1235	0.0067	770 000	-
BENDOR	BENDOR EXT 087	00004373	00000	01236	0000	-		RESIDENTIAL PROPERTIES	SS FAIR VIEW UNIT 1236	0.0031	370 000	-
BENDOR	BENDOR EXT 087	00004373	00000	01237	0000	-		RESIDENTIAL PROPERTIES	SS FAIR VIEW UNIT 1237	0.0045	540 000	-
BENDOR	BENDOR EXT 087	00004373	00000	01238	0000	-		RESIDENTIAL PROPERTIES	SS FAIR VIEW UNIT 1238	0.0045	550 000	-
BENDOR	BENDOR EXT 087	00004373	00000	01239	0000	-		RESIDENTIAL PROPERTIES	SS FAIR VIEW UNIT 1239	0.0031	360 000	-
BENDOR	BENDOR EXT 087	00004373	00000	01240	0000	-		RESIDENTIAL PROPERTIES	SS FAIR VIEW UNIT 1240	0.0046	530 000	-
BENDOR	BENDOR EXT 087	00004373	00000	01241	0000	-		RESIDENTIAL PROPERTIES	SS FAIR VIEW UNIT 1241	0.0045	520 000	-
BENDOR	BENDOR EXT 087	00004373	00000	01242	0000	-		RESIDENTIAL PROPERTIES	SS FAIR VIEW UNIT 1242	0.0068	780 000	-
BENDOR	BENDOR EXT 087	00004373	00000	01243	0000	-		RESIDENTIAL PROPERTIES	SS FAIR VIEW UNIT 1243	0.0068	780 000	-



CITY OF POLOKWANE

Valuation roll for the period 01 July 2024 - 30 June 2029



Registered or other description of the property							Full Names of Owner(s)	Category determined in terms of Section 8 of the Act	Physical address of the property	Extent of the property (HA)	Market value of the property	Remarks
Town Allotment	Suburb	Erf Nr	Portion	Unit	Section							
BENDOR	BENDOR EXT 087	00004373	00000	01244	0000	-		RESIDENTIAL PROPERTIES	SS FAIR VIEW UNIT 1244	0.0045	820 000	-
BENDOR	BENDOR EXT 087	00004373	00000	01245	0000	-		RESIDENTIAL PROPERTIES	SS FAIR VIEW UNIT 1245	0.0045	540 000	-
BENDOR	BENDOR EXT 087	00004373	00000	01246	0000	-		RESIDENTIAL PROPERTIES	SS FAIR VIEW UNIT 1246	0.0031	370 000	-
BENDOR	BENDOR EXT 087	00004373	00000	01247	0000	-		RESIDENTIAL PROPERTIES	SS FAIR VIEW UNIT 1247	0.0045	520 000	-
BENDOR	BENDOR EXT 087	00004373	00000	01248	0000	-		RESIDENTIAL PROPERTIES	SS FAIR VIEW UNIT 1248	0.0045	520 000	-
BENDOR	BENDOR EXT 087	00004373	00000	01249	0000	-		RESIDENTIAL PROPERTIES	SS FAIR VIEW UNIT 1249	0.0031	360 000	-
BENDOR	BENDOR EXT 087	00004373	00000	01250	0000	-		RESIDENTIAL PROPERTIES	SS FAIR VIEW UNIT 1250	0.0068	780 000	-
BENDOR	BENDOR EXT 087	00004373	00000	01251	0000	-		RESIDENTIAL PROPERTIES	SS FAIR VIEW UNIT 1251	0.0068	780 000	-
BENDOR	BENDOR EXT 087	00004373	00000	01252	0000	-		RESIDENTIAL PROPERTIES	SS FAIR VIEW UNIT 1252	0.0031	370 000	-
BENDOR	BENDOR EXT 087	00004373	00000	01253	0000	-		RESIDENTIAL PROPERTIES	SS FAIR VIEW UNIT 1253	0.0045	540 000	-
BENDOR	BENDOR EXT 087	00004373	00000	01254	0000	-		RESIDENTIAL PROPERTIES	SS FAIR VIEW UNIT 1254	0.0044	530 000	-
BENDOR	BENDOR EXT 087	00004373	00000	01255	0000	-		RESIDENTIAL PROPERTIES	SS FAIR VIEW UNIT 1255	0.0032	370 000	-
BENDOR	BENDOR EXT 087	00004373	00000	01256	0000	-		RESIDENTIAL PROPERTIES	SS FAIR VIEW UNIT 1256	0.0045	520 000	-
BENDOR	BENDOR EXT 087	00004373	00000	01257	0000	-		RESIDENTIAL PROPERTIES	SS FAIR VIEW UNIT 1257	0.0044	510 000	-
BENDOR	BENDOR EXT 087	00004373	00000	01258	0000	-		RESIDENTIAL PROPERTIES	SS FAIR VIEW UNIT 1258	0.0068	780 000	-
BENDOR	BENDOR EXT 087	00004373	00000	01259	0000	-		RESIDENTIAL PROPERTIES	SS FAIR VIEW UNIT 1259	0.0069	790 000	-
BENDOR	BENDOR EXT 087	00004373	00000	01260	0000	-		RESIDENTIAL PROPERTIES	SS FAIR VIEW UNIT 1260	0.0064	770 000	-
BENDOR	BENDOR EXT 087	00004373	00000	01261	0000	-		RESIDENTIAL PROPERTIES	SS FAIR VIEW UNIT 1261	0.0065	780 000	-
BENDOR	BENDOR EXT 087	00004373	00000	01262	0000	-		RESIDENTIAL PROPERTIES	SS FAIR VIEW UNIT 1262	0.0068	780 000	-
BENDOR	BENDOR EXT 087	00004373	00000	01263	0000	-		RESIDENTIAL PROPERTIES	SS FAIR VIEW UNIT 1263	0.0068	780 000	-
BENDOR	BENDOR EXT 087	00004373	00000	01264	0000	-		RESIDENTIAL PROPERTIES	SS FAIR VIEW UNIT 1264	0.0031	370 000	-
BENDOR	BENDOR EXT 087	00004373	00000	01265	0000	-		RESIDENTIAL PROPERTIES	SS FAIR VIEW UNIT 1265	0.0046	550 000	-
BENDOR	BENDOR EXT 087	00004373	00000	01266	0000	-		RESIDENTIAL PROPERTIES	SS FAIR VIEW UNIT 1266	0.0045	540 000	-
BENDOR	BENDOR EXT 087	00004373	00000	01267	0000	-		RESIDENTIAL PROPERTIES	SS FAIR VIEW UNIT 1267	0.0031	360 000	-
BENDOR	BENDOR EXT 087	00004373	00000	01268	0000	-		RESIDENTIAL PROPERTIES	SS FAIR VIEW UNIT 1268	0.0045	520 000	-
BENDOR	BENDOR EXT 087	00004373	00000	01269	0000	-		RESIDENTIAL PROPERTIES	SS FAIR VIEW UNIT 1269	0.0045	520 000	-
BENDOR	BENDOR EXT 087	00004373	00000	01270	0000	-		RESIDENTIAL PROPERTIES	SS FAIR VIEW UNIT 1270	0.0068	780 000	-
BENDOR	BENDOR EXT 087	00004373	00000	01271	0000	-		RESIDENTIAL PROPERTIES	SS FAIR VIEW UNIT 1271	0.0068	780 000	-
BENDOR	BENDOR EXT 087	00004373	00000	01272	0000	-		RESIDENTIAL PROPERTIES	SS FAIR VIEW UNIT 1272	0.0045	540 000	-
BENDOR	BENDOR EXT 087	00004373	00000	01273	0000	-		RESIDENTIAL PROPERTIES	SS FAIR VIEW UNIT 1273	0.0045	540 000	-
BENDOR	BENDOR EXT 087	00004373	00000	01274	0000	-		RESIDENTIAL PROPERTIES	SS FAIR VIEW UNIT 1274	0.0031	370 000	-
BENDOR	BENDOR EXT 087	00004373	00000	01275	0000	-		RESIDENTIAL PROPERTIES	SS FAIR VIEW UNIT 1275	0.0045	520 000	-
BENDOR	BENDOR EXT 087	00004373	00000	01276	0000	-		RESIDENTIAL PROPERTIES	SS FAIR VIEW UNIT 1276	0.0045	360 000	-
BENDOR	BENDOR EXT 087	00004373	00000	01277	0000	-		RESIDENTIAL PROPERTIES	SS FAIR VIEW UNIT 1277	0.0031	360 000	-
BENDOR	BENDOR EXT 087	00004373	00000	01278	0000	-		RESIDENTIAL PROPERTIES	SS FAIR VIEW UNIT 1278	0.0068	780 000	-
BENDOR	BENDOR EXT 087	00004373	00000	01279	0000	-		RESIDENTIAL PROPERTIES	SS FAIR VIEW UNIT 1279	0.0068	780 000	-

Registered or other description of the property							Full Names of Owner(s)	Category determined in terms of Section 8 of the Act	Physical address of the property	Extent of the property (HA)	Market value of the property	Remarks
Town Allotment	Suburb	Erf Nr	Portion	Unit	Section							
BENDOR	BENDOR EXT 087	00004373	00000	01280	0000	-		RESIDENTIAL PROPERTIES	SS FAIR VIEW UNIT 1280	0.0065	780 000	-
BENDOR	BENDOR EXT 087	00004373	00000	01281	0000	-		RESIDENTIAL PROPERTIES	SS FAIR VIEW UNIT 1281	0.0065	780 000	-
BENDOR	BENDOR EXT 087	00004373	00000	01282	0000	-		RESIDENTIAL PROPERTIES	SS FAIR VIEW UNIT 1282	0.0068	780 000	-
BENDOR	BENDOR EXT 087	00004373	00000	01283	0000	-		RESIDENTIAL PROPERTIES	SS FAIR VIEW UNIT 1283	0.0068	780 000	-
BENDOR	BENDOR EXT 087	00004373	00000	01284	0000	-		RESIDENTIAL PROPERTIES	SS FAIR VIEW UNIT 1284	0.0065	780 000	-
BENDOR	BENDOR EXT 087	00004373	00000	01285	0000	-		RESIDENTIAL PROPERTIES	SS FAIR VIEW UNIT 1285	0.0065	780 000	-
BENDOR	BENDOR EXT 087	00004373	00000	01286	0000	-		RESIDENTIAL PROPERTIES	SS FAIR VIEW UNIT 1286	0.0065	750 000	-
BENDOR	BENDOR EXT 087	00004373	00000	01287	0000	-		RESIDENTIAL PROPERTIES	SS FAIR VIEW UNIT 1287	0.0065	750 000	-
BENDOR	BENDOR EXT 087	00004373	00000	01288	0000	-		RESIDENTIAL PROPERTIES	SS FAIR VIEW UNIT 1288	0.0062	740 000	-
BENDOR	BENDOR EXT 087	00004373	00000	01289	0000	-		RESIDENTIAL PROPERTIES	SS FAIR VIEW UNIT 1289	0.0062	740 000	-
BENDOR	BENDOR EXT 087	00004373	00000	01290	0000	-		RESIDENTIAL PROPERTIES	SS FAIR VIEW UNIT 1290	0.0065	750 000	-
BENDOR	BENDOR EXT 087	00004373	00000	01291	0000	-		RESIDENTIAL PROPERTIES	SS FAIR VIEW UNIT 1291	0.0065	750 000	-
BENDOR	BENDOR EXT 087	00004373	00000	01292	0000	-		RESIDENTIAL PROPERTIES	SS FAIR VIEW UNIT 1292	0.0062	740 000	-
BENDOR	BENDOR EXT 087	00004373	00000	01293	0000	-		RESIDENTIAL PROPERTIES	SS FAIR VIEW UNIT 1293	0.0061	730 000	-
BENDOR	BENDOR EXT 087	00004373	00000	01294	0000	-		RESIDENTIAL PROPERTIES	SS FAIR VIEW UNIT 1294	0.0065	750 000	-
BENDOR	BENDOR EXT 087	00004373	00000	01295	0000	-		RESIDENTIAL PROPERTIES	SS FAIR VIEW UNIT 1295	0.0065	750 000	-
BENDOR	BENDOR EXT 087	00004373	00000	01296	0000	-		RESIDENTIAL PROPERTIES	SS FAIR VIEW UNIT 1296	0.0062	820 000	-
BENDOR	BENDOR EXT 087	00004373	00000	01297	0000	-		RESIDENTIAL PROPERTIES	SS FAIR VIEW UNIT 1297	0.0062	740 000	-
BENDOR	BENDOR EXT 087	00004373	00000	01298	0000	-		RESIDENTIAL PROPERTIES	SS FAIR VIEW UNIT 1298	0.0068	780 000	-
BENDOR	BENDOR EXT 087	00004373	00000	01299	0000	-		RESIDENTIAL PROPERTIES	SS FAIR VIEW UNIT 1299	0.0068	780 000	-
BENDOR	BENDOR EXT 087	00004373	00000	01300	0000	-		RESIDENTIAL PROPERTIES	SS FAIR VIEW UNIT 1300	0.0064	770 000	-
BENDOR	BENDOR EXT 087	00004373	00000	01301	0000	-		RESIDENTIAL PROPERTIES	SS FAIR VIEW UNIT 1301	0.0064	770 000	-
BENDOR	BENDOR EXT 087	00004373	00000	01302	0000	-		RESIDENTIAL PROPERTIES	SS FAIR VIEW UNIT 1302	0.0068	780 000	-
BENDOR	BENDOR EXT 087	00004373	00000	01303	0000	-		RESIDENTIAL PROPERTIES	SS FAIR VIEW UNIT 1303	0.0068	780 000	-
BENDOR	BENDOR EXT 087	00004373	00000	01304	0000	-		RESIDENTIAL PROPERTIES	SS FAIR VIEW UNIT 1304	0.0064	770 000	-
BENDOR	BENDOR EXT 087	00004373	00000	01305	0000	-		RESIDENTIAL PROPERTIES	SS FAIR VIEW UNIT 1305	0.0065	780 000	-
BENDOR	BENDOR EXT 087	00004373	00000	01306	0000	-		RESIDENTIAL PROPERTIES	SS FAIR VIEW UNIT 1306	0.0068	780 000	-
BENDOR	BENDOR EXT 087	00004373	00000	01307	0000	-		RESIDENTIAL PROPERTIES	SS FAIR VIEW UNIT 1307	0.0068	780 000	-
BENDOR	BENDOR EXT 087	00004373	00000	01308	0000	-		RESIDENTIAL PROPERTIES	SS FAIR VIEW UNIT 1308	0.0064	770 000	-
BENDOR	BENDOR EXT 087	00004373	00000	01309	0000	-		RESIDENTIAL PROPERTIES	SS FAIR VIEW UNIT 1309	0.0065	780 000	-
BENDOR	BENDOR EXT 087	00004373	00000	01310	0000	-		RESIDENTIAL PROPERTIES	SS FAIR VIEW UNIT 1310	0.0069	790 000	-
BENDOR	BENDOR EXT 087	00004373	00000	01311	0000	-		RESIDENTIAL PROPERTIES	SS FAIR VIEW UNIT 1311	0.0068	780 000	-
BENDOR	BENDOR EXT 087	00004373	00000	01312	0000	-		RESIDENTIAL PROPERTIES	SS FAIR VIEW UNIT 1312	0.0066	790 000	-
BENDOR	BENDOR EXT 087	00004373	00000	01313	0000	-		RESIDENTIAL PROPERTIES	SS FAIR VIEW UNIT 1313	0.0065	780 000	-
BENDOR	BENDOR EXT 087	00004373	00000	01314	0000	-		RESIDENTIAL PROPERTIES	SS FAIR VIEW UNIT 1314	0.0069	790 000	-
BENDOR	BENDOR EXT 087	00004373	00000	01315	0000	-		RESIDENTIAL PROPERTIES	SS FAIR VIEW UNIT 1315	0.0069	790 000	-



CITY OF POLOKWANE
Valuation roll for the period 01 July 2024 - 30 June 2029



Registered or other description of the property							Full Names of Owner(s)	Category determined in terms of Section 8 of the Act	Physical address of the property	Extent of the property (HA)	Market value of the property	Remarks
Town Allotment	Suburb	Erf Nr	Portion	Unit	Section							
BENDOR	BENDOR EXT 087	00004373	00000	01316	0000	-		RESIDENTIAL PROPERTIES	SS FAIR VIEW UNIT 1316	0.0065	780 000	-
BENDOR	BENDOR EXT 087	00004373	00000	01317	0000	-		RESIDENTIAL PROPERTIES	SS FAIR VIEW UNIT 1317	0.0065	780 000	-
BENDOR	BENDOR EXT 087	00004373	00000	01318	0000	-		RESIDENTIAL PROPERTIES	SS FAIR VIEW UNIT 1318	0.0069	790 000	-
BENDOR	BENDOR EXT 087	00004373	00000	01319	0000	-		RESIDENTIAL PROPERTIES	SS FAIR VIEW UNIT 1319	0.0069	790 000	-
BENDOR	BENDOR EXT 087	00004373	00000	01320	0000	-		RESIDENTIAL PROPERTIES	SS FAIR VIEW UNIT 1320	0.0066	790 000	-
BENDOR	BENDOR EXT 087	00004373	00000	01321	0000	-		RESIDENTIAL PROPERTIES	SS FAIR VIEW UNIT 1321	0.0065	780 000	-
BENDOR	BENDOR EXT 087	00004373	00000	01322	0000	-		RESIDENTIAL PROPERTIES	SS FAIR VIEW UNIT 1322	0.0069	790 000	-
BENDOR	BENDOR EXT 087	00004373	00000	01323	0000	-		RESIDENTIAL PROPERTIES	SS FAIR VIEW UNIT 1323	0.0069	790 000	-
BENDOR	BENDOR EXT 087	00004373	00000	01324	0000	-		RESIDENTIAL PROPERTIES	SS FAIR VIEW UNIT 1324	0.0066	790 000	-
BENDOR	BENDOR EXT 087	00004373	00000	01325	0000	-		RESIDENTIAL PROPERTIES	SS FAIR VIEW UNIT 1325	0.0065	780 000	-
BENDOR	BENDOR EXT 087	00004373	00000	01326	0000	-		RESIDENTIAL PROPERTIES	SS FAIR VIEW UNIT 1326	0.0069	790 000	-
BENDOR	BENDOR EXT 087	00004373	00000	01327	0000	-		RESIDENTIAL PROPERTIES	SS FAIR VIEW UNIT 1327	0.0069	790 000	-
BENDOR	BENDOR EXT 087	00004373	00000	01328	0000	-		RESIDENTIAL PROPERTIES	SS FAIR VIEW UNIT 1328	0.0066	790 000	-
BENDOR	BENDOR EXT 087	00004373	00000	01329	0000	-		RESIDENTIAL PROPERTIES	SS FAIR VIEW UNIT 1329	0.0066	790 000	-
BENDOR	BENDOR EXT 087	00004374	00000	00000	0000	-		RESIDENTIAL PROPERTIES	THE WOODS CRESCENT 1	0.0475	520 000	-
BENDOR	BENDOR EXT 087	00004375	00000	00000	0000	-		RESIDENTIAL PROPERTIES	THE WOODS CRESCENT 3	0.0444	2 710 000	-
BENDOR	BENDOR EXT 087	00004376	00000	00000	0000	-		RESIDENTIAL PROPERTIES	THE WOODS CRESCENT 5	0.0424	470 000	-
BENDOR	BENDOR EXT 087	00004377	00000	00000	0000	-		RESIDENTIAL PROPERTIES	THE WOODS CRESCENT 7	0.0405	2 350 000	-
BENDOR	BENDOR EXT 087	00004378	00000	00000	0000	-		RESIDENTIAL PROPERTIES	THE WOODS CRESCENT 9	0.0407	3 300 000	-
BENDOR	BENDOR EXT 087	00004379	00000	00000	0000	-		RESIDENTIAL PROPERTIES	THE WOODS CRESCENT 11	0.0400	440 000	-
BENDOR	BENDOR EXT 087	00004380	00000	00000	0000	-		RESIDENTIAL PROPERTIES	THE WOODS CRESCENT 13	0.0400	1 890 000	-
BENDOR	BENDOR EXT 087	00004381	00000	00000	0000	-		RESIDENTIAL PROPERTIES	THE WOODS CRESCENT 15	0.0400	2 490 000	-
BENDOR	BENDOR EXT 087	00004382	00000	00000	0000	-		RESIDENTIAL PROPERTIES	THE WOODS CRESCENT 17	0.0410	2 780 000	-
BENDOR	BENDOR EXT 087	00004383	00000	00000	0000	-		RESIDENTIAL PROPERTIES	THE WOODS CRESCENT 19	0.0509	2 440 000	-
BENDOR	BENDOR EXT 087	00004384	00000	00000	0000	-		RESIDENTIAL PROPERTIES	THE WOODS CRESCENT 23	0.0501	2 090 000	-
BENDOR	BENDOR EXT 087	00004385	00000	00000	0000	-		RESIDENTIAL PROPERTIES	THE WOODS CRESCENT 25	0.0414	460 000	-
BENDOR	BENDOR EXT 087	00004386	00000	00000	0000	-		RESIDENTIAL PROPERTIES	THE WOODS CRESCENT 27	0.0400	2 340 000	-
BENDOR	BENDOR EXT 087	00004387	00000	00000	0000	-		RESIDENTIAL PROPERTIES	THE WOODS CRESCENT 29	0.0400	3 400 000	-
BENDOR	BENDOR EXT 087	00004388	00000	00000	0000	-		RESIDENTIAL PROPERTIES	THE WOODS CRESCENT 31	0.0409	2 530 000	-
BENDOR	BENDOR EXT 087	00004389	00000	00000	0000	-		RESIDENTIAL PROPERTIES	THE WOODS CRESCENT 35	0.0409	2 390 000	-
BENDOR	BENDOR EXT 087	00004390	00000	00000	0000	-		RESIDENTIAL PROPERTIES	THE WOODS CRESCENT 37	0.0400	3 170 000	-
BENDOR	BENDOR EXT 087	00004391	00000	00000	0000	-		RESIDENTIAL PROPERTIES	THE WOODS CRESCENT 39	0.0400	2 820 000	-
BENDOR	BENDOR EXT 087	00004392	00000	00000	0000	-		RESIDENTIAL PROPERTIES	THE WOODS CRESCENT 41	0.0400	2 350 000	-
BENDOR	BENDOR EXT 087	00004393	00000	00000	0000	-		RESIDENTIAL PROPERTIES	THE WOODS CRESCENT 43	0.0431	470 000	-
BENDOR	BENDOR EXT 087	00004394	00000	00000	0000	-		RESIDENTIAL PROPERTIES	THE WOODS CRESCENT 45	0.1714	0	-
BENDOR	BENDOR EXT 087	00004394	00000	00001	0000	-		RESIDENTIAL PROPERTIES	SS CORNER OF THE WOODS UNIT 1	0.0164	1 800 000	-

Registered or other description of the property							Full Names of Owner(s)	Category determined in terms of Section 8 of the Act	Physical address of the property	Extent of the property (HA)	Market value of the property	Remarks
Town Allotment	Suburb	Erf Nr	Portion	Unit	Section							
BENDOR	BENDOR EXT 087	00004394	00000	00002	0000	-		RESIDENTIAL PROPERTIES	SS CORNER OF THE WOODS UNIT 2	0.0164	1 800 000	-
BENDOR	BENDOR EXT 087	00004394	00000	00003	0000	-		RESIDENTIAL PROPERTIES	SS CORNER OF THE WOODS UNIT 3	0.0165	1 820 000	-
BENDOR	BENDOR EXT 087	00004394	00000	00004	0000	-		RESIDENTIAL PROPERTIES	SS CORNER OF THE WOODS UNIT 4	0.0165	1 820 000	-
BENDOR	BENDOR EXT 087	00004394	00000	00005	0000	-		RESIDENTIAL PROPERTIES	SS CORNER OF THE WOODS UNIT 5	0.0164	1 800 000	-
BENDOR	BENDOR EXT 087	00004395	00000	00000	0000	-		RESIDENTIAL PROPERTIES	THE WOODS CRESCENT 49	0.0538	2 710 000	-
BENDOR	BENDOR EXT 087	00004396	00000	00000	0000	-		RESIDENTIAL PROPERTIES	THE WOODS CRESCENT 51	0.0528	2 670 000	-
BENDOR	BENDOR EXT 087	00004397	00000	00000	0000	-		RESIDENTIAL PROPERTIES	THE WOODS CRESCENT 53	0.0528	2 850 000	-
BENDOR	BENDOR EXT 087	00004398	00000	00000	0000	-		RESIDENTIAL PROPERTIES	THE WOODS CRESCENT 55	0.0515	510 000	-
BENDOR	BENDOR EXT 087	00004399	00000	00000	0000	-		NON PERMITTED	THE WOODS CRESCENT 57	0.0435	2 050 000	-
BENDOR	BENDOR EXT 087	00004400	00000	00000	0000	-		RESIDENTIAL PROPERTIES	THE WOODS CRESCENT 59	0.0515	2 970 000	-
BENDOR	BENDOR EXT 087	00004401	00000	00000	0000	-		RESIDENTIAL PROPERTIES	THE WOODS CRESCENT 61	0.0533	2 530 000	-
BENDOR	BENDOR EXT 087	00004402	00000	00000	0000	-		RESIDENTIAL PROPERTIES	THE WOODS CRESCENT 63	0.0579	2 790 000	-
BENDOR	BENDOR EXT 087	00004403	00000	00000	0000	-		RESIDENTIAL PROPERTIES	THE WOODS CRESCENT 65	0.0776	2 850 000	-
BENDOR	BENDOR EXT 087	00004404	00000	00000	0000	-		RESIDENTIAL PROPERTIES	HIDEAWAY CLOSE 20	0.0803	3 580 000	-
BENDOR	BENDOR EXT 087	00004405	00000	00000	0000	-		RESIDENTIAL PROPERTIES	HIDEAWAY CLOSE 18	0.0538	530 000	-
BENDOR	BENDOR EXT 087	00004406	00000	00000	0000	-		RESIDENTIAL PROPERTIES	HIDEAWAY CLOSE 16	0.0465	2 370 000	-
BENDOR	BENDOR EXT 087	00004407	00000	00000	0000	-		RESIDENTIAL PROPERTIES	HIDEAWAY CLOSE 14	0.0457	1 740 000	-
BENDOR	BENDOR EXT 087	00004408	00000	00000	0000	-		RESIDENTIAL PROPERTIES	HIDEAWAY CLOSE 12	0.0461	2 750 000	-
BENDOR	BENDOR EXT 087	00004409	00000	00000	0000	-		RESIDENTIAL PROPERTIES	HIDEAWAY CLOSE 10	0.0520	510 000	-
BENDOR	BENDOR EXT 087	00004410	00000	00000	0000	-		RESIDENTIAL PROPERTIES	HIDEAWAY CLOSE 8	0.0642	3 620 000	-
BENDOR	BENDOR EXT 087	00004411	00000	00000	0000	-		RESIDENTIAL PROPERTIES	HIDEAWAY CLOSE 4	0.0759	750 000	-
BENDOR	BENDOR EXT 087	00004412	00000	00000	0000	-		PRIVATE OPEN SPACE	HIDEAWAY CLOSE 2	0.0555	550 000	-
BENDOR	BENDOR EXT 087	00004413	00000	00000	0000	-		RESIDENTIAL PROPERTIES	KINGSWOOD ROAD 43	0.0712	3 230 000	-
BENDOR	BENDOR EXT 087	00004414	00000	00000	0000	-		RESIDENTIAL PROPERTIES	KINGSWOOD ROAD 41	0.0752	2 790 000	-
BENDOR	BENDOR EXT 087	00004415	00000	00000	0000	-		RESIDENTIAL PROPERTIES	KINGSWOOD ROAD 39	0.0895	890 000	-
BENDOR	BENDOR EXT 087	00004416	00000	00000	0000	-		RESIDENTIAL PROPERTIES	KINGSWOOD ROAD 37	0.0872	860 000	-
BENDOR	BENDOR EXT 087	00004417	00000	00000	0000	-		RESIDENTIAL PROPERTIES	KINGSWOOD ROAD 35	0.0909	3 760 000	-
BENDOR	BENDOR EXT 087	00004418	00000	00000	0000	-		RESIDENTIAL PROPERTIES	ROCKY CLOSE 2	0.0888	2 560 000	-
BENDOR	BENDOR EXT 087	00004419	00000	00000	0000	-		RESIDENTIAL PROPERTIES	ROCKY CLOSE 4	0.0969	3 580 000	-
BENDOR	BENDOR EXT 087	00004420	00000	00000	0000	-		RESIDENTIAL PROPERTIES	ROCKY CLOSE 6	0.0785	780 000	-
BENDOR	BENDOR EXT 087	00004421	00000	00000	0000	-		RESIDENTIAL PROPERTIES	ROCKY CLOSE 5	0.0980	970 000	-
BENDOR	BENDOR EXT 087	00004422	00000	00000	0000	-		RESIDENTIAL PROPERTIES	ROCKY CLOSE 3	0.1006	1 110 000	-
BENDOR	BENDOR EXT 087	00004423	00000	00000	0000	-		RESIDENTIAL PROPERTIES	ROCKY CLOSE 1	0.0824	2 670 000	-
BENDOR	BENDOR EXT 087	00004424	00000	00000	0000	-		RESIDENTIAL PROPERTIES	KINGSWOOD ROAD 27	0.0796	880 000	-
BENDOR	BENDOR EXT 087	00004425	00000	00000	0000	-		RESIDENTIAL PROPERTIES	HILLTOP CLOSE 2	0.0753	3 570 000	-
BENDOR	BENDOR EXT 087	00004426	00000	00000	0000	-		RESIDENTIAL PROPERTIES	HILLTOP CLOSE 6	0.0901	2 910 000	-

Registered or other description of the property							Full Names of Owner(s)	Category determined in terms of Section 8 of the Act	Physical address of the property	Extent of the property (HA)	Market value of the property	Remarks
Town Allotment	Suburb	Erf Nr	Portion	Unit	Section							
BENDOR	BENDOR EXT 087	00004427	00000	00000	0000	-		RESIDENTIAL PROPERTIES	HILLTOP CLOSE 8	0.0948	1 040 000	-
BENDOR	BENDOR EXT 087	00004428	00000	00000	0000	-		RESIDENTIAL PROPERTIES	HILLTOP CLOSE 10	0.0971	1 070 000	-
BENDOR	BENDOR EXT 087	00004429	00000	00000	0000	-		RESIDENTIAL PROPERTIES	HILLTOP CLOSE 12	0.0988	1 090 000	-
BENDOR	BENDOR EXT 087	00004430	00000	00000	0000	-		RESIDENTIAL PROPERTIES	HILLTOP CLOSE 14	0.0965	1 060 000	-
BENDOR	BENDOR EXT 087	00004431	00000	00000	0000	-		RESIDENTIAL PROPERTIES	HILLTOP CLOSE 15	0.1020	1 120 000	-
BENDOR	BENDOR EXT 087	00004432	00000	00000	0000	-		RESIDENTIAL PROPERTIES	HILLTOP CLOSE 13	0.1029	4 380 000	-
BENDOR	BENDOR EXT 087	00004433	00000	00000	0000	-		RESIDENTIAL PROPERTIES	HILLTOP CLOSE 11	0.1004	990 000	-
BENDOR	BENDOR EXT 087	00004434	00000	00000	0000	-		RESIDENTIAL PROPERTIES	HILLTOP CLOSE 9	0.0919	4 590 000	-
BENDOR	BENDOR EXT 087	00004435	00000	00000	0000	-		RESIDENTIAL PROPERTIES	HILLTOP CLOSE 7	0.0919	4 110 000	-
BENDOR	BENDOR EXT 087	00004436	00000	00000	0000	-		RESIDENTIAL PROPERTIES	HILLTOP CLOSE 5	0.0919	3 520 000	-
BENDOR	BENDOR EXT 087	00004437	00000	00000	0000	-		RESIDENTIAL PROPERTIES	HILLTOP CLOSE 3	0.0972	960 000	-
BENDOR	BENDOR EXT 087	00004438	00000	00000	0000	-		RESIDENTIAL PROPERTIES	KINGSWOOD ROAD 23	0.1193	5 190 000	-
BENDOR	BENDOR EXT 087	00004439	00000	00000	0000	-		RESIDENTIAL PROPERTIES	KINGSWOOD ROAD 21	0.1047	3 170 000	-
BENDOR	BENDOR EXT 087	00004440	00000	00000	0000	-		RESIDENTIAL PROPERTIES	KINGSWOOD ROAD 19	0.0929	920 000	-
BENDOR	BENDOR EXT 087	00004441	00000	00000	0000	-		RESIDENTIAL PROPERTIES	KINGSWOOD ROAD 17	0.0919	2 220 000	-
BENDOR	BENDOR EXT 087	00004442	00000	00000	0000	-		RESIDENTIAL PROPERTIES	KINGSWOOD ROAD 15	0.0919	3 800 000	-
BENDOR	BENDOR EXT 087	00004443	00000	00000	0000	-		RESIDENTIAL PROPERTIES	KINGSWOOD ROAD 13	0.0919	910 000	-
BENDOR	BENDOR EXT 087	00004444	00000	00000	0000	-		RESIDENTIAL PROPERTIES	KINGSWOOD ROAD 11	0.0919	4 380 000	-
BENDOR	BENDOR EXT 087	00004445	00000	00000	0000	-		RESIDENTIAL PROPERTIES	KINGSWOOD ROAD 9	0.0893	880 000	-
BENDOR	BENDOR EXT 087	00004446	00000	00000	0000	-		RESIDENTIAL PROPERTIES	KINGSWOOD ROAD 7	0.1021	1 010 000	-
BENDOR	BENDOR EXT 087	00004447	00000	00000	0000	-		RESIDENTIAL PROPERTIES	THORNHILL CRESCENT 2	0.5887	4 530 000	-
BENDOR	BENDOR EXT 087	00004448	00000	00000	0000	-		RESIDENTIAL PROPERTIES	THE WOODS CRESCENT 28	0.0404	440 000	-
BENDOR	BENDOR EXT 087	00004449	00000	00000	0000	-		RESIDENTIAL PROPERTIES	THE WOODS CRESCENT 30	0.0403	2 150 000	-
BENDOR	BENDOR EXT 087	00004450	00000	00000	0000	-		RESIDENTIAL PROPERTIES	BUSH CLOSE 4	0.0415	460 000	-
BENDOR	BENDOR EXT 087	00004451	00000	00000	0000	-		RESIDENTIAL PROPERTIES	BUSH CLOSE 6	0.0562	3 240 000	-
BENDOR	BENDOR EXT 087	00004452	00000	00000	0000	-		RESIDENTIAL PROPERTIES	BUSH CLOSE 8	0.0425	2 570 000	-
BENDOR	BENDOR EXT 087	00004453	00000	00000	0000	-		RESIDENTIAL PROPERTIES	BUSH CLOSE 10	0.0413	2 610 000	-
BENDOR	BENDOR EXT 087	00004454	00000	00000	0000	-		RESIDENTIAL PROPERTIES	BUSH CLOSE 12	0.0444	2 940 000	-
BENDOR	BENDOR EXT 087	00004455	00000	00000	0000	-		RESIDENTIAL PROPERTIES	BUSH CLOSE 9	0.0530	2 400 000	-
BENDOR	BENDOR EXT 087	00004456	00000	00000	0000	-		RESIDENTIAL PROPERTIES	BUSH CLOSE 7	0.0442	2 500 000	-
BENDOR	BENDOR EXT 087	00004457	00000	00000	0000	-		RESIDENTIAL PROPERTIES	BUSH CLOSE 5	0.0400	2 410 000	-
BENDOR	BENDOR EXT 087	00004458	00000	00000	0000	-		RESIDENTIAL PROPERTIES	BUSH CLOSE 3	0.0400	2 390 000	-
BENDOR	BENDOR EXT 087	00004459	00000	00000	0000	-		RESIDENTIAL PROPERTIES	THE WOODS CRESCENT 32	0.0414	2 000 000	-
BENDOR	BENDOR EXT 087	00004460	00000	00000	0000	-		RESIDENTIAL PROPERTIES	THE WOODS CRESCENT 34	0.0440	2 460 000	-
BENDOR	BENDOR EXT 087	00004461	00000	00000	0000	-		RESIDENTIAL PROPERTIES	THE WOODS CRESCENT 36	0.0400	2 490 000	-
BENDOR	BENDOR EXT 087	00004462	00000	00000	0000	-		RESIDENTIAL PROPERTIES	THE WOODS CRESCENT 38	0.0400	2 750 000	-

Registered or other description of the property							Full Names of Owner(s)	Category determined in terms of Section 8 of the Act	Physical address of the property	Extent of the property (HA)	Market value of the property	Remarks
Town Allotment	Suburb	Erf Nr	Portion	Unit	Section							
BENDOR	BENDOR EXT 087	00004463	00000	00000	0000	-		RESIDENTIAL PROPERTIES	THE WOODS CRESCENT 40	0.0400	480 000	-
BENDOR	BENDOR EXT 087	00004464	00000	00000	0000	-		RESIDENTIAL PROPERTIES	THE WOODS CRESCENT 42	0.0400	1 640 000	-
BENDOR	BENDOR EXT 087	00004465	00000	00000	0000	-		RESIDENTIAL PROPERTIES	THE WOODS CRESCENT 44	0.0414	2 310 000	-
BENDOR	BENDOR EXT 087	00004466	00000	00000	0000	-		RESIDENTIAL PROPERTIES	THE WOODS CRESCENT 46	0.0474	520 000	-
BENDOR	BENDOR EXT 087	00004467	00000	00000	0000	-		RESIDENTIAL PROPERTIES	PEBBLE CLOSE 3	0.0427	470 000	-
BENDOR	BENDOR EXT 087	00004468	00000	00000	0000	-		RESIDENTIAL PROPERTIES	PEBBLE CLOSE 7	0.0555	2 100 000	-
BENDOR	BENDOR EXT 087	00004469	00000	00000	0000	-		RESIDENTIAL PROPERTIES	PEBBLE CLOSE 9	0.0465	2 120 000	-
BENDOR	BENDOR EXT 087	00004470	00000	00000	0000	-		RESIDENTIAL PROPERTIES	PEBBLE CLOSE 11	0.0450	2 370 000	-
BENDOR	BENDOR EXT 087	00004471	00000	00000	0000	-		RESIDENTIAL PROPERTIES	PEBBLE CLOSE 10	0.0423	1 790 000	-
BENDOR	BENDOR EXT 087	00004472	00000	00000	0000	-		RESIDENTIAL PROPERTIES	PEBBLE CLOSE 6	0.0457	500 000	-
BENDOR	BENDOR EXT 087	00004473	00000	00000	0000	-		RESIDENTIAL PROPERTIES	PEBBLE CLOSE 4	0.0453	2 970 000	-
BENDOR	BENDOR EXT 087	00004474	00000	00000	0000	-		RESIDENTIAL PROPERTIES	PEBBLE CLOSE 2	0.0436	480 000	-
BENDOR	BENDOR EXT 087	00004475	00000	00000	0000	-		RESIDENTIAL PROPERTIES	THORNHILL CRESCENT 42	0.0408	1 870 000	-
BENDOR	BENDOR EXT 087	00004476	00000	00000	0000	-		RESIDENTIAL PROPERTIES	THORNHILL CRESCENT 44	0.0416	500 000	-
BENDOR	BENDOR EXT 087	00004477	00000	00000	0000	-		RESIDENTIAL PROPERTIES	THORNHILL CRESCENT 46	0.0411	2 800 000	-
BENDOR	BENDOR EXT 087	00004478	00000	00000	0000	-		RESIDENTIAL PROPERTIES	THORNHILL CRESCENT 50	0.0403	3 760 000	-
BENDOR	BENDOR EXT 087	00004479	00000	00000	0000	-		RESIDENTIAL PROPERTIES	THORNHILL CRESCENT 52	0.0414	2 010 000	-
BENDOR	BENDOR EXT 087	00004480	00000	00000	0000	-		RESIDENTIAL PROPERTIES	THE WOODS CRESCENT 2	0.0407	1 930 000	-
BENDOR	BENDOR EXT 087	00004481	00000	00000	0000	-		RESIDENTIAL PROPERTIES	THE WOODS CRESCENT 4	0.0424	2 780 000	-
BENDOR	BENDOR EXT 087	00004482	00000	00000	0000	-		RESIDENTIAL PROPERTIES	SPRING CLOSE 4	0.0441	1 830 000	-
BENDOR	BENDOR EXT 087	00004483	00000	00000	0000	-		RESIDENTIAL PROPERTIES	SPRING CLOSE 6	0.0409	2 960 000	-
BENDOR	BENDOR EXT 087	00004484	00000	00000	0000	-		RESIDENTIAL PROPERTIES	SPRING CLOSE 10	0.0409	1 930 000	-
BENDOR	BENDOR EXT 087	00004485	00000	00000	0000	-		RESIDENTIAL PROPERTIES	SPRING CLOSE 11	0.0404	2 310 000	-
BENDOR	BENDOR EXT 087	00004486	00000	00000	0000	-		RESIDENTIAL PROPERTIES	SPRING CLOSE 9	0.0446	2 530 000	-
BENDOR	BENDOR EXT 087	00004487	00000	00000	0000	-		RESIDENTIAL PROPERTIES	SPRING CLOSE 7	0.0400	2 780 000	-
BENDOR	BENDOR EXT 087	00004488	00000	00000	0000	-		RESIDENTIAL PROPERTIES	SPRING CLOSE 3	0.0498	550 000	-
BENDOR	BENDOR EXT 087	00004489	00000	00000	0000	-		RESIDENTIAL PROPERTIES	THE WOODS CRESCENT 6	0.0448	1 640 000	-
BENDOR	BENDOR EXT 087	00004490	00000	00000	0000	-		RESIDENTIAL PROPERTIES	THE WOODS CRESCENT 8	0.0411	2 240 000	-
BENDOR	BENDOR EXT 087	00004491	00000	00000	0000	-		RESIDENTIAL PROPERTIES	THE WOODS CRESCENT 10	0.0419	2 970 000	-
BENDOR	BENDOR EXT 087	00004492	00000	00000	0000	-		RESIDENTIAL PROPERTIES	THE WOODS CRESCENT 12	0.0420	1 890 000	-
BENDOR	BENDOR EXT 087	00004493	00000	00000	0000	-		RESIDENTIAL PROPERTIES	THE WOODS CRESCENT 14	0.0419	2 130 000	-
BENDOR	BENDOR EXT 087	00004494	00000	00000	0000	-		RESIDENTIAL PROPERTIES	THE WOODS CRESCENT 16	0.0466	510 000	-
BENDOR	BENDOR EXT 087	00004495	00000	00000	0000	-		RESIDENTIAL PROPERTIES	THE WOODS CRESCENT 20	0.0414	1 930 000	-
BENDOR	BENDOR EXT 087	00004496	00000	00000	0000	-		RESIDENTIAL PROPERTIES	FERN CLOSE 4	0.0400	2 780 000	-
BENDOR	BENDOR EXT 087	00004497	00000	00000	0000	-		RESIDENTIAL PROPERTIES	FERN CLOSE 6	0.0400	3 090 000	-
BENDOR	BENDOR EXT 087	00004498	00000	00000	0000	-		RESIDENTIAL PROPERTIES	FERN CLOSE 8	0.0497	2 170 000	-

Registered or other description of the property							Full Names of Owner(s)	Category determined in terms of Section 8 of the Act	Physical address of the property	Extent of the property (HA)	Market value of the property	Remarks
Town Allotment	Suburb	Erf Nr	Portion	Unit	Section							
BENDOR	BENDOR EXT 087	00004499	00000	00000	0000	-		RESIDENTIAL PROPERTIES	FERN CLOSE 10	0.0463	1 840 000	-
BENDOR	BENDOR EXT 087	00004500	00000	00000	0000	-		RESIDENTIAL PROPERTIES	FERN CLOSE 9	0.0403	2 750 000	-
BENDOR	BENDOR EXT 087	00004501	00000	00000	0000	-		RESIDENTIAL PROPERTIES	FERN CLOSE 7	0.0401	1 980 000	-
BENDOR	BENDOR EXT 087	00004502	00000	00000	0000	-		RESIDENTIAL PROPERTIES	FERN CLOSE 5	0.0470	1 830 000	-
BENDOR	BENDOR EXT 087	00004503	00000	00000	0000	-		RESIDENTIAL PROPERTIES	FERN CLOSE 2	0.0400	2 660 000	-
BENDOR	BENDOR EXT 087	00004504	00000	00000	0000	-		RESIDENTIAL PROPERTIES	THE WOODS CRESCENT 22	0.0418	2 470 000	-
BENDOR	BENDOR EXT 087	00004505	00000	00000	0000	-		RESIDENTIAL PROPERTIES	THE WOODS CRESCENT 24	0.0419	2 570 000	-
BENDOR	BENDOR EXT 087	00004506	00000	00000	0000	-		RESIDENTIAL PROPERTIES	HIDEAWAY CLOSE 15	0.0402	440 000	-
BENDOR	BENDOR EXT 087	00004507	00000	00000	0000	-		RESIDENTIAL PROPERTIES	HIDEAWAY CLOSE 13	0.0400	440 000	-
BENDOR	BENDOR EXT 087	00004508	00000	00000	0000	-		RESIDENTIAL PROPERTIES	HIDEAWAY CLOSE 11	0.0400	1 800 000	-
BENDOR	BENDOR EXT 087	00004509	00000	00000	0000	-		RESIDENTIAL PROPERTIES	HIDEAWAY CLOSE 9	0.0404	2 540 000	-
BENDOR	BENDOR EXT 087	00004512	00000	00000	0000	-		RESIDENTIAL PROPERTIES	HIDEAWAY CLOSE 3	0.0401	440 000	-
BENDOR	BENDOR EXT 087	00004513	00000	00000	0000	-		RESIDENTIAL PROPERTIES	HIDEAWAY CLOSE 1	0.0401	2 240 000	-
BENDOR	BENDOR EXT 087	00004514	00000	00000	0000	-		RESIDENTIAL PROPERTIES	THORNHILL CRESCENT 30	0.0402	2 720 000	-
BENDOR	BENDOR EXT 087	00004515	00000	00000	0000	-		RESIDENTIAL PROPERTIES	THORNHILL CRESCENT 32	0.0429	2 340 000	-
BENDOR	BENDOR EXT 087	00004516	00000	00000	0000	-		RESIDENTIAL PROPERTIES	THORNHILL CRESCENT 34	0.0414	460 000	-
BENDOR	BENDOR EXT 087	00004517	00000	00000	0000	-		RESIDENTIAL PROPERTIES	THORNHILL CRESCENT 36	0.0411	2 750 000	-
BENDOR	BENDOR EXT 087	00004518	00000	00000	0000	-		RESIDENTIAL PROPERTIES	THORNHILL CRESCENT 38	0.0434	3 500 000	-
BENDOR	BENDOR EXT 087	00004519	00000	00000	0000	-		RESIDENTIAL PROPERTIES	THORNHILL CRESCENT 40	0.0418	460 000	-
BENDOR	BENDOR EXT 087	00004520	00000	00000	0000	-		RESIDENTIAL PROPERTIES	KINGSWOOD ROAD 38	0.0832	920 000	-
BENDOR	BENDOR EXT 087	00004521	00000	00000	0000	-		RESIDENTIAL PROPERTIES	KINGSWOOD ROAD 34	0.0843	3 570 000	-
BENDOR	BENDOR EXT 087	00004522	00000	00000	0000	-		RESIDENTIAL PROPERTIES	KINGSWOOD ROAD 30	0.0954	4 300 000	-
BENDOR	BENDOR EXT 087	00004523	00000	00000	0000	-		RESIDENTIAL PROPERTIES	KINGSWOOD ROAD 28	0.0835	3 060 000	-
BENDOR	BENDOR EXT 087	00004524	00000	00000	0000	-		RESIDENTIAL PROPERTIES	KINGSWOOD ROAD 26	0.0830	910 000	-
BENDOR	BENDOR EXT 087	00004525	00000	00000	0000	-		RESIDENTIAL PROPERTIES	KINGSWOOD ROAD 22	0.0899	2 250 000	-
BENDOR	BENDOR EXT 087	00004526	00000	00000	0000	-		RESIDENTIAL PROPERTIES	FOREST CLOSE 2	0.0975	2 990 000	-
BENDOR	BENDOR EXT 087	00004527	00000	00000	0000	-		RESIDENTIAL PROPERTIES	FOREST CLOSE 4	0.0876	4 970 000	-
BENDOR	BENDOR EXT 087	00004528	00000	00000	0000	-		RESIDENTIAL PROPERTIES	FOREST CLOSE 6	0.0762	840 000	-
BENDOR	BENDOR EXT 087	00004529	00000	00000	0000	-		RESIDENTIAL PROPERTIES	FOREST CLOSE 8	0.0904	5 210 000	-
BENDOR	BENDOR EXT 087	00004530	00000	00000	0000	-		RESIDENTIAL PROPERTIES	FOREST CLOSE 10	0.0762	3 000 000	-
BENDOR	BENDOR EXT 087	00004531	00000	00000	0000	-		RESIDENTIAL PROPERTIES	FOREST CLOSE 9	0.0877	960 000	-
BENDOR	BENDOR EXT 087	00004532	00000	00000	0000	-		RESIDENTIAL PROPERTIES	FOREST CLOSE 7	0.0723	3 580 000	-
BENDOR	BENDOR EXT 087	00004533	00000	00000	0000	-		RESIDENTIAL PROPERTIES	FOREST CLOSE 5	0.0774	850 000	-
BENDOR	BENDOR EXT 087	00004534	00000	00000	0000	-		RESIDENTIAL PROPERTIES	FOREST CLOSE 3	0.0814	3 720 000	-
BENDOR	BENDOR EXT 087	00004535	00000	00000	0000	-		RESIDENTIAL PROPERTIES	FOREST CLOSE 1	0.0814	1 890 000	-
BENDOR	BENDOR EXT 087	00004536	00000	00000	0000	-		RESIDENTIAL PROPERTIES	HIGHLAND CLOSE 2	0.0765	3 480 000	-

Registered or other description of the property							Full Names of Owner(s)	Category determined in terms of Section 8 of the Act	Physical address of the property	Extent of the property (HA)	Market value of the property	Remarks
Town Allotment	Suburb	Erf Nr	Portion	Unit	Section							
BENDOR	BENDOR EXT 087	00004537	00000	00000	0000	-		RESIDENTIAL PROPERTIES	HIGHLAND CLOSE 4	0.0685	3 440 000	-
BENDOR	BENDOR EXT 087	00004538	00000	00000	0000	-		RESIDENTIAL PROPERTIES	HIGHLAND CLOSE 6	0.0631	1 980 000	-
BENDOR	BENDOR EXT 087	00004539	00000	00000	0000	-		RESIDENTIAL PROPERTIES	HIGHLAND CLOSE 8	0.1009	4 460 000	-
BENDOR	BENDOR EXT 087	00004540	00000	00000	0000	-		RESIDENTIAL PROPERTIES	HIGHLAND CLOSE 10	0.0631	690 000	-
BENDOR	BENDOR EXT 087	00004541	00000	00000	0000	-		RESIDENTIAL PROPERTIES	HIGHLAND CLOSE 7	0.0872	1 060 000	-
BENDOR	BENDOR EXT 087	00004542	00000	00000	0000	-		RESIDENTIAL PROPERTIES	HIGHLAND CLOSE 5	0.0848	930 000	-
BENDOR	BENDOR EXT 087	00004543	00000	00000	0000	-		RESIDENTIAL PROPERTIES	HIGHLAND CLOSE 1	0.0815	900 000	-
BENDOR	BENDOR EXT 087	00004544	00000	00000	0000	-		RESIDENTIAL PROPERTIES	THORNHILL CRESCENT 8	0.4320	4 750 000	-
BENDOR	BENDOR EXT 087	00004545	00000	00000	0000	-		RESIDENTIAL PROPERTIES	THORNHILL CRESCENT 12	0.0450	2 430 000	-
BENDOR	BENDOR EXT 087	00004546	00000	00000	0000	-		RESIDENTIAL PROPERTIES	THORNHILL CRESCENT 14	0.0418	2 660 000	-
BENDOR	BENDOR EXT 087	00004547	00000	00000	0000	-		RESIDENTIAL PROPERTIES	THORNHILL CRESCENT 16	0.0410	450 000	-
BENDOR	BENDOR EXT 087	00004548	00000	00000	0000	-		RESIDENTIAL PROPERTIES	THORNHILL CRESCENT 18	0.0430	2 750 000	-
BENDOR	BENDOR EXT 087	00004549	00000	00000	0000	-		RESIDENTIAL PROPERTIES	THORNHILL CRESCENT 20	0.0430	470 000	-
BENDOR	BENDOR EXT 087	00004550	00000	00000	0000	-		RESIDENTIAL PROPERTIES	THORNHILL CRESCENT 22	0.0430	470 000	-
BENDOR	BENDOR EXT 087	00004551	00000	00000	0000	-		RESIDENTIAL PROPERTIES	THORNHILL CRESCENT 24	0.0430	2 530 000	-
BENDOR	BENDOR EXT 087	00004552	00000	00000	0000	-		RESIDENTIAL PROPERTIES	THORNHILL CRESCENT 26	0.0429	2 610 000	-
BENDOR	BENDOR EXT 087	00004553	00000	00000	0000	-		RESIDENTIAL PROPERTIES	THORNHILL CRESCENT 28	0.0444	2 780 000	-
BENDOR	BENDOR EXT 087	00004554	00000	00000	0000	-		RESIDENTIAL PROPERTIES	KINGSWOOD ROAD 42	0.0719	2 650 000	-
BENDOR	BENDOR EXT 087	00004555	00000	00000	0000	-		PRIVATE OPEN SPACE	FOREST CLOSE 12	0.0722	790 000	-
BENDOR	BENDOR EXT 087	00004556	00000	00000	0000	-		RESIDENTIAL PROPERTIES	THORNHILL CRESCENT 23	0.2874	2 530 000	-
BENDOR	BENDOR EXT 087	00004557	00000	00000	0000	-		PRIVATE OPEN SPACE	THORNHILL CRESCENT 21	0.0417	460 000	-
BENDOR	BENDOR EXT 087	00004558	00000	00000	0000	-		RESIDENTIAL PROPERTIES	THORNHILL CRESCENT 15	0.4207	3 700 000	-
BENDOR	BENDOR EXT 087	00004559	00000	00000	0000	-		PRIVATE OPEN SPACE	THORNHILL CRESCENT 29	0.5609	1 000	-
BENDOR	BENDOR EXT 087	00004560	00000	00000	0000	-		PRIVATE OPEN SPACE	HOMESTEAD -	0.9831	1 000	-
BENDOR	BENDOR EXT 087	00004561	00000	00000	0000	-		PRIVATE OPEN SPACE	HOMESTEAD CLOSE -	0.1505	0	VALUED WITH ERF 4372 BENDOR EXT 087
BENDOR	BENDOR EXT 087	00004562	00000	00000	0000	-		PRIVATE OPEN SPACE	THE WOOD -	3.8980	1 000	-
BENDOR	BENDOR EXT 087	00004563	00000	00000	0000	-		PRIVATE OPEN SPACE	THE WOOD -	0.2074	1 000	-
BENDOR	BENDOR	00004566	00000	00000	0000	-		MUNICIPAL PROPERTIES	BENDOR 4566	4.0932	1 000	-
BENDOR	BENDOR	00004566	00001	00000	0000	-		RESIDENTIAL PROPERTIES	SHELLY DRIVE 36	0.1423	1 100 000	-
BENDOR	BENDOR	00004566	00002	00000	0000	-		MUNICIPAL PROPERTIES	SHELLYRYLAAN 34	0.1190	920 000	-
BENDOR	BENDOR	00004566	00003	00000	0000	-		MUNICIPAL PROPERTIES	SHELLYRYLAAN 32	0.1190	920 000	-
BENDOR	BENDOR	00004566	00004	00000	0000	-		MUNICIPAL PROPERTIES	SHELLYRYLAAN 30	0.1190	920 000	-
BENDOR	BENDOR	00004566	00005	00000	0000	-		MUNICIPAL PROPERTIES	SHELLYRYLAAN 28	0.1190	920 000	-
BENDOR	BENDOR	00004566	00006	00000	0000	-		MUNICIPAL PROPERTIES	SHELLYRYLAAN 26	0.1190	920 000	-
BENDOR	BENDOR	00004566	00007	00000	0000	-		MUNICIPAL PROPERTIES	SHELLYRYLAAN 24	0.1190	920 000	-
BENDOR	BENDOR	00004566	00008	00000	0000	-		MUNICIPAL PROPERTIES	SHELLYRYLAAN 22	0.1190	920 000	-

Registered or other description of the property							Full Names of Owner(s)	Category determined in terms of Section 8 of the Act	Physical address of the property	Extent of the property (HA)	Market value of the property	Remarks
Town Allotment	Suburb	Erf Nr	Portion	Unit	Section							
BENDOR	BENDOR	00004566	00009	00000	0000	-		MUNICIPAL PROPERTIES	SHELLYRYLAAN 20	0.1190	920 000	-
BENDOR	BENDOR	00004566	00010	00000	0000	-		MUNICIPAL PROPERTIES	SHELLYRYLAAN 18	0.1190	920 000	-
BENDOR	BENDOR	00004566	00011	00000	0000	-		MUNICIPAL PROPERTIES	SHELLYRYLAAN 16	0.1190	920 000	-
BENDOR	BENDOR	00004566	00012	00000	0000	-		MUNICIPAL PROPERTIES	SHELLYRYLAAN 14	0.1190	920 000	-
BENDOR	BENDOR	00004566	00013	00000	0000	-		MUNICIPAL PROPERTIES	SHELLYRYLAAN 12	0.1190	920 000	-
BENDOR	BENDOR	00004566	00014	00000	0000	-		MUNICIPAL PROPERTIES	SHELLYRYLAAN 10	0.1190	920 000	-
BENDOR	BENDOR	00004566	00015	00000	0000	-		MUNICIPAL PROPERTIES	SHELLYRYLAAN 8	0.1190	920 000	-
BENDOR	BENDOR	00004566	00016	00000	0000	-		MUNICIPAL PROPERTIES	SHELLYRYLAAN 6	0.1190	920 000	-
BENDOR	BENDOR	00004566	00017	00000	0000	-		MUNICIPAL PROPERTIES	SHELLYRYLAAN 4	0.1190	920 000	-
BENDOR	BENDOR	00004566	00018	00000	0000	-		RESIDENTIAL PROPERTIES	SHELLY DRIVE 2	0.1289	2 490 000	-
BENDOR	BENDOR	00004566	00019	00000	0000	-		MUNICIPAL PROPERTIES	VELDSPAAT -	1.9180	1 000	-
BENDOR	BENDOR	00004568	00000	00000	0000	-		MUNICIPAL PROPERTIES	BENDOR CLOSE 4568	1.4573	1 000	-
BENDOR	BENDOR	00004568	00001	00000	0000	-		MUNICIPAL PROPERTIES	SHELLY AVENUE 1	0.6202	2 730 000	-
BENDOR	BENDOR	00004568	00002	00000	0000	-		MUNICIPAL PROPERTIES	PARK STREET 4	0.1589	1 220 000	-
BENDOR	BENDOR	00004568	00003	00000	0000	-		MUNICIPAL PROPERTIES	PARK STREET 7	0.1860	1 430 000	-
BENDOR	BENDOR	00004568	00004	00000	0000	-		RESIDENTIAL PROPERTIES	PARK STREET 15	0.1609	2 050 000	-
BENDOR	BENDOR	00004568	00005	00000	0000	-		MUNICIPAL PROPERTIES	PARK STREET 3	0.1686	1 300 000	-
BENDOR	BENDOR	00004568	00006	00000	0000	-		RESIDENTIAL PROPERTIES	PARK STREET 13	0.1772	1 360 000	-
BENDOR	BENDOR	00004568	00007	00000	0000	-		RESIDENTIAL PROPERTIES	PARK STREET -	0.0800	700 000	-
BENDOR	BENDOR	00004568	00008	00000	0000	-		RESIDENTIAL PROPERTIES	PARK STREET 5	0.0796	1 810 000	-
BENDOR	BENDOR	00004568	00009	00000	0000	-		RESIDENTIAL PROPERTIES	PARK STREET 6	0.0983	870 000	-
BENDOR	BENDOR	00004568	00010	00000	0000	-		RESIDENTIAL PROPERTIES	BENDOR CLOSE 4568	0.0777	680 000	-
BENDOR	BENDOR EXT 091	00004571	00000	00000	0000	-		RESIDENTIAL PROPERTIES	WATERBERRY STREET 1	0.0717	790 000	-
BENDOR	BENDOR EXT 091	00004572	00000	00000	0000	-		RESIDENTIAL PROPERTIES	WATERBERRY STREET 3	0.0749	820 000	-
BENDOR	BENDOR EXT 091	00004573	00000	00000	0000	-		RESIDENTIAL PROPERTIES	WATERBERRY STREET 5	0.0749	2 550 000	-
BENDOR	BENDOR EXT 091	00004574	00000	00000	0000	-		RESIDENTIAL PROPERTIES	WATERBERRY STREET 7	0.0749	2 490 000	-
BENDOR	BENDOR EXT 091	00004575	00000	00000	0000	-		RESIDENTIAL PROPERTIES	WATERBERRY STREET 9	0.0749	1 890 000	-
BENDOR	BENDOR EXT 091	00004576	00000	00000	0000	-		RESIDENTIAL PROPERTIES	WATERBERRY STREET 11	0.0749	2 090 000	-
BENDOR	BENDOR EXT 091	00004577	00000	00000	0000	-		RESIDENTIAL PROPERTIES	WATERBERRY STREET 13	0.0749	1 970 000	-
BENDOR	BENDOR EXT 091	00004578	00000	00000	0000	-		RESIDENTIAL PROPERTIES	WATERBERRY STREET 15	0.0749	3 690 000	-
BENDOR	BENDOR EXT 091	00004579	00000	00000	0000	-		RESIDENTIAL PROPERTIES	WATERBERRY STREET 17	0.0749	3 240 000	-
BENDOR	BENDOR EXT 091	00004580	00000	00000	0000	-		RESIDENTIAL PROPERTIES	WATERBERRY STREET 19	0.0749	2 590 000	-
BENDOR	BENDOR EXT 091	00004581	00000	00000	0000	-		RESIDENTIAL PROPERTIES	WATERBERRY STREET 21	0.0749	1 590 000	-
BENDOR	BENDOR EXT 091	00004582	00000	00000	0000	-		RESIDENTIAL PROPERTIES	WATERBERRY STREET 23	0.0722	3 040 000	-
BENDOR	BENDOR EXT 091	00004583	00000	00000	0000	-		RESIDENTIAL PROPERTIES	ALOE ROAD 90	0.0725	800 000	-
BENDOR	BENDOR EXT 091	00004584	00000	00000	0000	-		RESIDENTIAL PROPERTIES	ALOE ROAD 91	0.0734	2 380 000	-

Registered or other description of the property							Full Names of Owner(s)	Category determined in terms of Section 8 of the Act	Physical address of the property	Extent of the property (HA)	Market value of the property	Remarks
Town Allotment	Suburb	Erf Nr	Portion	Unit	Section							
BENDOR	BENDOR EXT 091	00004585	00000	00000	0000	-		RESIDENTIAL PROPERTIES	ALOE ROAD 89	0.0705	2 570 000	-
BENDOR	BENDOR EXT 091	00004586	00000	00000	0000	-		RESIDENTIAL PROPERTIES	ALOE ROAD 87	0.0705	3 210 000	-
BENDOR	BENDOR EXT 091	00004587	00000	00000	0000	-		RESIDENTIAL PROPERTIES	ALOE ROAD 85	0.0705	3 410 000	-
BENDOR	BENDOR EXT 091	00004588	00000	00000	0000	-		RESIDENTIAL PROPERTIES	ALOE ROAD 83	0.0705	780 000	-
BENDOR	BENDOR EXT 091	00004589	00000	00000	0000	-		RESIDENTIAL PROPERTIES	ALOE ROAD 81	0.0808	3 840 000	-
BENDOR	BENDOR EXT 091	00004590	00000	00000	0000	-		RESIDENTIAL PROPERTIES	ALOE ROAD 77	0.2705	1 930 000	-
BENDOR	BENDOR EXT 091	00004591	00000	00000	0000	-		RESIDENTIAL PROPERTIES	ALOE ROAD 73	0.2713	0	-
BENDOR	BENDOR EXT 091	00004591	00000	00001	0000	-		RESIDENTIAL PROPERTIES	SS ISHA VILLAGE UNIT 1	0.0105	1 000 000	-
BENDOR	BENDOR EXT 091	00004591	00000	00002	0000	-		RESIDENTIAL PROPERTIES	SS ISHA VILLAGE UNIT 2	0.0123	1 170 000	-
BENDOR	BENDOR EXT 091	00004591	00000	00003	0000	-		RESIDENTIAL PROPERTIES	SS ISHA VILLAGE UNIT 3	0.0123	1 170 000	-
BENDOR	BENDOR EXT 091	00004591	00000	00004	0000	-		RESIDENTIAL PROPERTIES	SS ISHA VILLAGE UNIT 4	0.0123	1 170 000	-
BENDOR	BENDOR EXT 091	00004591	00000	00005	0000	-		RESIDENTIAL PROPERTIES	SS ISHA VILLAGE UNIT 5	0.0123	1 170 000	-
BENDOR	BENDOR EXT 091	00004591	00000	00006	0000	-		RESIDENTIAL PROPERTIES	SS ISHA VILLAGE UNIT 6	0.0105	1 000 000	-
BENDOR	BENDOR EXT 091	00004591	00000	00007	0000	-		RESIDENTIAL PROPERTIES	SS ISHA VILLAGE UNIT 7	0.0105	1 000 000	-
BENDOR	BENDOR EXT 091	00004591	00000	00008	0000	-		RESIDENTIAL PROPERTIES	SS ISHA VILLAGE UNIT 8	0.0105	1 000 000	-
BENDOR	BENDOR EXT 091	00004591	00000	00009	0000	-		RESIDENTIAL PROPERTIES	SS ISHA VILLAGE UNIT 9	0.0105	1 000 000	-
BENDOR	BENDOR EXT 091	00004592	00000	00000	0000	-		RESIDENTIAL PROPERTIES	ALOE ROAD 71	0.2897	10 800 000	-
BENDOR	BENDOR EXT 091	00004593	00000	00000	0000	-		RESIDENTIAL PROPERTIES	ALOE ROAD 67	0.2953	7 090 000	OLIVE RIDGE
BENDOR	BENDOR EXT 091	00004594	00000	00000	0000	-		RESIDENTIAL PROPERTIES	ALOE ROAD 63	0.2975	0	-
BENDOR	BENDOR EXT 091	00004594	00000	00001	0000	-		RESIDENTIAL PROPERTIES	SS SUNBIRD NEST UNIT 1	0.0099	1 040 000	-
BENDOR	BENDOR EXT 091	00004594	00000	00002	0000	-		RESIDENTIAL PROPERTIES	SS SUNBIRD NEST UNIT 2	0.0140	1 470 000	-
BENDOR	BENDOR EXT 091	00004594	00000	00003	0000	-		RESIDENTIAL PROPERTIES	SS SUNBIRD NEST UNIT 3	0.0139	1 460 000	-
BENDOR	BENDOR EXT 091	00004594	00000	00004	0000	-		RESIDENTIAL PROPERTIES	SS SUNBIRD NEST UNIT 4	0.0139	1 460 000	-
BENDOR	BENDOR EXT 091	00004594	00000	00005	0000	-		RESIDENTIAL PROPERTIES	SS SUNBIRD NEST UNIT 5	0.0141	1 480 000	-
BENDOR	BENDOR EXT 091	00004594	00000	00006	0000	-		RESIDENTIAL PROPERTIES	SS SUNBIRD NEST UNIT 6	0.0101	1 060 000	-
BENDOR	BENDOR EXT 091	00004594	00000	00007	0000	-		RESIDENTIAL PROPERTIES	SS SUNBIRD NEST UNIT 7	0.0100	1 050 000	-
BENDOR	BENDOR EXT 091	00004594	00000	00008	0000	-		RESIDENTIAL PROPERTIES	SS SUNBIRD NEST UNIT 8	0.0271	2 850 000	-
BENDOR	BENDOR EXT 091	00004594	00000	00009	0000	-		RESIDENTIAL PROPERTIES	SS SUNBIRD NEST UNIT 9	0.0148	1 550 000	-
BENDOR	BENDOR EXT 091	00004594	00000	00010	0000	-		RESIDENTIAL PROPERTIES	SS SUNBIRD NEST UNIT 10	0.0150	1 580 000	-
BENDOR	BENDOR EXT 091	00004594	00000	00011	0000	-		RESIDENTIAL PROPERTIES	SS SUNBIRD NEST UNIT 11	0.0121	1 270 000	-
BENDOR	BENDOR EXT 091	00004595	00000	00000	0000	-		RESIDENTIAL PROPERTIES	ALOE ROAD 59	0.3568	0	-
BENDOR	BENDOR EXT 091	00004595	00000	00001	0000	-		RESIDENTIAL PROPERTIES	SS LOR MANOR UNIT 1	0.0148	1 550 000	-
BENDOR	BENDOR EXT 091	00004595	00000	00002	0000	-		RESIDENTIAL PROPERTIES	SS LOR MANOR UNIT 2	0.0128	1 340 000	-
BENDOR	BENDOR EXT 091	00004595	00000	00003	0000	-		RESIDENTIAL PROPERTIES	SS LOR MANOR UNIT 3	0.0129	1 350 000	-
BENDOR	BENDOR EXT 091	00004595	00000	00004	0000	-		RESIDENTIAL PROPERTIES	SS LOR MANOR UNIT 4	0.0129	1 350 000	-
BENDOR	BENDOR EXT 091	00004595	00000	00005	0000	-		RESIDENTIAL PROPERTIES	SS LOR MANOR UNIT 5	0.0129	1 350 000	-

Registered or other description of the property							Full Names of Owner(s)	Category determined in terms of Section 8 of the Act	Physical address of the property	Extent of the property (HA)	Market value of the property	Remarks
Town Allotment	Suburb	Erf Nr	Portion	Unit	Section							
BENDOR	BENDOR EXT 091	00004595	00000	00006	0000	-		RESIDENTIAL PROPERTIES	SS LOR MANOR UNIT 6	0.0129	1 350 000	-
BENDOR	BENDOR EXT 091	00004595	00000	00007	0000	-		RESIDENTIAL PROPERTIES	SS LOR MANOR UNIT 7	0.0148	1 550 000	-
BENDOR	BENDOR EXT 091	00004595	00000	00008	0000	-		RESIDENTIAL PROPERTIES	SS LOR MANOR UNIT 8	0.0129	1 350 000	-
BENDOR	BENDOR EXT 091	00004595	00000	00009	0000	-		RESIDENTIAL PROPERTIES	SS LOR MANOR UNIT 9	0.0129	1 350 000	-
BENDOR	BENDOR EXT 091	00004595	00000	00010	0000	-		RESIDENTIAL PROPERTIES	SS LOR MANOR UNIT 10	0.0129	1 350 000	-
BENDOR	BENDOR EXT 091	00004595	00000	00011	0000	-		RESIDENTIAL PROPERTIES	SS LOR MANOR UNIT 11	0.0129	1 350 000	-
BENDOR	BENDOR EXT 091	00004595	00000	00012	0000	-		RESIDENTIAL PROPERTIES	SS LOR MANOR UNIT 12	0.0129	1 350 000	-
BENDOR	BENDOR EXT 091	00004596	00000	00000	0000	-		RESIDENTIAL PROPERTIES	ALOE ROAD 55	0.2847	0	-
BENDOR	BENDOR EXT 091	00004596	00000	00001	0000	-		RESIDENTIAL PROPERTIES	SS MULBERRY UNIT 1	0.0125	1 250 000	-
BENDOR	BENDOR EXT 091	00004596	00000	00002	0000	-		RESIDENTIAL PROPERTIES	SS MULBERRY UNIT 2	0.0125	1 250 000	-
BENDOR	BENDOR EXT 091	00004596	00000	00003	0000	-		RESIDENTIAL PROPERTIES	SS MULBERRY UNIT 3	0.0126	1 260 000	-
BENDOR	BENDOR EXT 091	00004596	00000	00004	0000	-		RESIDENTIAL PROPERTIES	SS MULBERRY UNIT 4	0.0126	1 260 000	-
BENDOR	BENDOR EXT 091	00004596	00000	00005	0000	-		RESIDENTIAL PROPERTIES	SS MULBERRY UNIT 5	0.0094	940 000	-
BENDOR	BENDOR EXT 091	00004596	00000	00006	0000	-		RESIDENTIAL PROPERTIES	SS MULBERRY UNIT 6	0.0090	900 000	-
BENDOR	BENDOR EXT 091	00004596	00000	00007	0000	-		RESIDENTIAL PROPERTIES	SS MULBERRY UNIT 7	0.0127	1 270 000	-
BENDOR	BENDOR EXT 091	00004596	00000	00008	0000	-		RESIDENTIAL PROPERTIES	SS MULBERRY UNIT 8	0.0127	1 270 000	-
BENDOR	BENDOR EXT 091	00004596	00000	00009	0000	-		RESIDENTIAL PROPERTIES	SS MULBERRY UNIT 9	0.0127	1 270 000	-
BENDOR	BENDOR EXT 091	00004596	00000	00010	0000	-		RESIDENTIAL PROPERTIES	SS MULBERRY UNIT 10	0.0127	1 270 000	-
BENDOR	BENDOR EXT 091	00004597	00000	00000	0000	-		RESIDENTIAL PROPERTIES	BENDOR EXT 091 4597	0.2917	0	-
BENDOR	BENDOR EXT 091	00004597	00000	00001	0000	-		RESIDENTIAL PROPERTIES	SS JASANTHIA UNIT 1	0.0098	1 030 000	-
BENDOR	BENDOR EXT 091	00004597	00000	00002	0000	-		RESIDENTIAL PROPERTIES	SS JASANTHIA UNIT 2	0.0098	1 030 000	-
BENDOR	BENDOR EXT 091	00004597	00000	00003	0000	-		RESIDENTIAL PROPERTIES	SS JASANTHIA UNIT 3	0.0098	1 030 000	-
BENDOR	BENDOR EXT 091	00004597	00000	00004	0000	-		RESIDENTIAL PROPERTIES	SS JASANTHIA UNIT 4	0.0098	1 030 000	-
BENDOR	BENDOR EXT 091	00004597	00000	00005	0000	-		RESIDENTIAL PROPERTIES	SS JASANTHIA UNIT 5	0.0098	1 030 000	-
BENDOR	BENDOR EXT 091	00004597	00000	00006	0000	-		RESIDENTIAL PROPERTIES	SS JASANTHIA UNIT 6	0.0098	1 030 000	-
BENDOR	BENDOR EXT 091	00004597	00000	00007	0000	-		RESIDENTIAL PROPERTIES	SS JASANTHIA UNIT 7	0.0098	1 030 000	-
BENDOR	BENDOR EXT 091	00004597	00000	00008	0000	-		RESIDENTIAL PROPERTIES	SS JASANTHIA UNIT 8	0.0098	1 030 000	-
BENDOR	BENDOR EXT 091	00004597	00000	00009	0000	-		RESIDENTIAL PROPERTIES	SS JASANTHIA UNIT 9	0.0098	1 030 000	-
BENDOR	BENDOR EXT 091	00004597	00000	00010	0000	-		RESIDENTIAL PROPERTIES	SS JASANTHIA UNIT 10	0.0098	1 030 000	-
BENDOR	BENDOR EXT 091	00004597	00000	00011	0000	-		RESIDENTIAL PROPERTIES	SS JASANTHIA UNIT 11	0.0098	1 030 000	-
BENDOR	BENDOR EXT 091	00004597	00000	00012	0000	-		RESIDENTIAL PROPERTIES	SS JASANTHIA UNIT 12	0.0098	1 030 000	-
BENDOR	BENDOR EXT 091	00004598	00000	00000	0000	-		RESIDENTIAL PROPERTIES	ALOE ROAD 47	0.2925	0	-
BENDOR	BENDOR EXT 091	00004598	00000	00001	0000	-		RESIDENTIAL PROPERTIES	SS COUNTRY VIEW UNIT 1	0.0160	1 680 000	-
BENDOR	BENDOR EXT 091	00004598	00000	00002	0000	-		RESIDENTIAL PROPERTIES	SS COUNTRY VIEW UNIT 2	0.0160	1 680 000	-
BENDOR	BENDOR EXT 091	00004598	00000	00003	0000	-		RESIDENTIAL PROPERTIES	SS COUNTRY VIEW UNIT 3	0.0160	1 680 000	-
BENDOR	BENDOR EXT 091	00004598	00000	00004	0000	-		RESIDENTIAL PROPERTIES	SS COUNTRY VIEW UNIT 4	0.0160	1 680 000	-

Registered or other description of the property							Full Names of Owner(s)	Category determined in terms of Section 8 of the Act	Physical address of the property	Extent of the property (HA)	Market value of the property	Remarks
Town Allotment	Suburb	Erf Nr	Portion	Unit	Section							
BENDOR	BENDOR EXT 091	00004598	00000	00005	0000	-		RESIDENTIAL PROPERTIES	SS COUNTRY VIEW UNIT 5	0.0160	1 680 000	-
BENDOR	BENDOR EXT 091	00004598	00000	00006	0000	-		RESIDENTIAL PROPERTIES	SS COUNTRY VIEW UNIT 6	0.0160	1 680 000	-
BENDOR	BENDOR EXT 091	00004598	00000	00007	0000	-		RESIDENTIAL PROPERTIES	SS COUNTRY VIEW UNIT 7	0.0160	1 680 000	-
BENDOR	BENDOR EXT 091	00004598	00000	00008	0000	-		RESIDENTIAL PROPERTIES	SS COUNTRY VIEW UNIT 8	0.0160	1 680 000	-
BENDOR	BENDOR EXT 091	00004598	00000	00009	0000	-		RESIDENTIAL PROPERTIES	SS COUNTRY VIEW UNIT 9	0.0160	1 680 000	-
BENDOR	BENDOR EXT 091	00004599	00000	00000	0000	-		RESIDENTIAL PROPERTIES	ALOE ROAD 45	0.3026	11 200 000	-
BENDOR	BENDOR EXT 091	00004600	00000	00000	0000	-		RESIDENTIAL PROPERTIES	ALOE ROAD 43	0.3763	14 000 000	WATERBERRY
BENDOR	BENDOR EXT 091	00004601	00000	00000	0000	-		RESIDENTIAL PROPERTIES	ALOE ROAD 41	0.3930	0	-
BENDOR	BENDOR EXT 091	00004601	00000	00001	0000	-		RESIDENTIAL PROPERTIES	SS VILLA SAVOYE UNIT 1	0.0112	1 180 000	-
BENDOR	BENDOR EXT 091	00004601	00000	00002	0000	-		RESIDENTIAL PROPERTIES	SS VILLA SAVOYE UNIT 2	0.0112	1 180 000	-
BENDOR	BENDOR EXT 091	00004601	00000	00003	0000	-		RESIDENTIAL PROPERTIES	SS VILLA SAVOYE UNIT 3	0.0111	1 170 000	-
BENDOR	BENDOR EXT 091	00004601	00000	00004	0000	-		RESIDENTIAL PROPERTIES	SS VILLA SAVOYE UNIT 4	0.0111	1 170 000	-
BENDOR	BENDOR EXT 091	00004601	00000	00005	0000	-		RESIDENTIAL PROPERTIES	SS VILLA SAVOYE UNIT 5	0.0133	1 400 000	-
BENDOR	BENDOR EXT 091	00004601	00000	00006	0000	-		RESIDENTIAL PROPERTIES	SS VILLA SAVOYE UNIT 6	0.0133	1 400 000	-
BENDOR	BENDOR EXT 091	00004601	00000	00007	0000	-		RESIDENTIAL PROPERTIES	SS VILLA SAVOYE UNIT 7	0.0137	1 440 000	-
BENDOR	BENDOR EXT 091	00004601	00000	00008	0000	-		RESIDENTIAL PROPERTIES	SS VILLA SAVOYE UNIT 8	0.0136	1 430 000	-
BENDOR	BENDOR EXT 091	00004601	00000	00009	0000	-		RESIDENTIAL PROPERTIES	SS VILLA SAVOYE UNIT 9	0.0138	1 450 000	-
BENDOR	BENDOR EXT 091	00004601	00000	00010	0000	-		RESIDENTIAL PROPERTIES	SS VILLA SAVOYE UNIT 10	0.0136	1 430 000	-
BENDOR	BENDOR EXT 091	00004601	00000	00011	0000	-		RESIDENTIAL PROPERTIES	SS VILLA SAVOYE UNIT 11	0.0134	1 410 000	-
BENDOR	BENDOR EXT 091	00004601	00000	00012	0000	-		RESIDENTIAL PROPERTIES	SS VILLA SAVOYE UNIT 12	0.0109	1 140 000	-
BENDOR	BENDOR EXT 091	00004601	00000	00013	0000	-		RESIDENTIAL PROPERTIES	SS VILLA SAVOYE UNIT 13	0.0108	1 130 000	-
BENDOR	BENDOR EXT 091	00004601	00000	00014	0000	-		RESIDENTIAL PROPERTIES	SS VILLA SAVOYE UNIT 14	0.0111	1 170 000	-
BENDOR	BENDOR EXT 091	00004601	00000	00015	0000	-		RESIDENTIAL PROPERTIES	SS VILLA SAVOYE UNIT 15	0.0112	1 180 000	-
BENDOR	BENDOR EXT 091	00004601	00000	00016	0000	-		RESIDENTIAL PROPERTIES	SS VILLA SAVOYE UNIT 16	0.0134	1 410 000	-
BENDOR	BENDOR EXT 091	00004601	00000	00017	0000	-		RESIDENTIAL PROPERTIES	SS VILLA SAVOYE UNIT 17	0.0134	1 410 000	-
BENDOR	BENDOR EXT 091	00004602	00000	00000	0000	-		RESIDENTIAL PROPERTIES	ALOE ROAD 39	0.0761	840 000	-
BENDOR	BENDOR EXT 091	00004603	00000	00000	0000	-		RESIDENTIAL PROPERTIES	ALOE ROAD 37	0.0708	3 250 000	-
BENDOR	BENDOR EXT 091	00004604	00000	00000	0000	-		RESIDENTIAL PROPERTIES	ALOE ROAD 35	0.0708	2 460 000	-
BENDOR	BENDOR EXT 091	00004605	00000	00000	0000	-		RESIDENTIAL PROPERTIES	ALOE ROAD 33	0.0708	3 070 000	-
BENDOR	BENDOR EXT 091	00004606	00000	00000	0000	-		RESIDENTIAL PROPERTIES	ALOE ROAD 31	0.0708	780 000	-
BENDOR	BENDOR EXT 091	00004607	00000	00000	0000	-		RESIDENTIAL PROPERTIES	ALOE ROAD 29	0.0708	2 570 000	-
BENDOR	BENDOR EXT 091	00004608	00000	00000	0000	-		RESIDENTIAL PROPERTIES	ALOE ROAD 27	0.0708	3 350 000	-
BENDOR	BENDOR EXT 091	00004609	00000	00000	0000	-		RESIDENTIAL PROPERTIES	ALOE ROAD 25	0.0708	2 980 000	-
BENDOR	BENDOR EXT 091	00004610	00000	00000	0000	-		RESIDENTIAL PROPERTIES	ALOE ROAD 23	0.0709	1 800 000	-
BENDOR	BENDOR EXT 091	00004611	00000	00000	0000	-		RESIDENTIAL PROPERTIES	ALOE ROAD 21	0.0709	3 530 000	-
BENDOR	BENDOR EXT 091	00004612	00000	00000	0000	-		RESIDENTIAL PROPERTIES	ALOE ROAD 19	0.0709	3 520 000	-

Registered or other description of the property							Full Names of Owner(s)	Category determined in terms of Section 8 of the Act	Physical address of the property	Extent of the property (HA)	Market value of the property	Remarks
Town Allotment	Suburb	Erf Nr	Portion	Unit	Section							
BENDOR	BENDOR EXT 091	00004613	00000	00000	0000	-		RESIDENTIAL PROPERTIES	ALOE ROAD 17	0.0709	1 960 000	-
BENDOR	BENDOR EXT 091	00004614	00000	00000	0000	-		RESIDENTIAL PROPERTIES	ALOE ROAD 15	0.0709	2 440 000	-
BENDOR	BENDOR EXT 091	00004615	00000	00000	0000	-		RESIDENTIAL PROPERTIES	ALOE ROAD 13	0.0709	2 000 000	-
BENDOR	BENDOR EXT 091	00004616	00000	00000	0000	-		RESIDENTIAL PROPERTIES	ALOE ROAD 11	0.0709	2 790 000	-
BENDOR	BENDOR EXT 091	00004617	00000	00000	0000	-		RESIDENTIAL PROPERTIES	ALOE ROAD 9	0.0709	2 070 000	-
BENDOR	BENDOR EXT 091	00004618	00000	00000	0000	-		RESIDENTIAL PROPERTIES	ALOE ROAD 7	0.0709	2 470 000	-
BENDOR	BENDOR EXT 091	00004619	00000	00000	0000	-		RESIDENTIAL PROPERTIES	ALOE ROAD 5	0.0710	780 000	-
BENDOR	BENDOR EXT 091	00004620	00000	00000	0000	-		RESIDENTIAL PROPERTIES	ALOE ROAD 3	0.0710	3 020 000	-
BENDOR	BENDOR EXT 091	00004621	00000	00000	0000	-		RESIDENTIAL PROPERTIES	ALOE ROAD 1	0.0723	1 920 000	-
BENDOR	BENDOR EXT 091	00004622	00000	00000	0000	-		RESIDENTIAL PROPERTIES	WATERBERRY STREET 26	0.0701	2 530 000	-
BENDOR	BENDOR EXT 091	00004623	00000	00000	0000	-		RESIDENTIAL PROPERTIES	ALOE ROAD 84	0.0741	820 000	-
BENDOR	BENDOR EXT 091	00004624	00000	00000	0000	-		RESIDENTIAL PROPERTIES	ALOE ROAD 80	0.0827	3 770 000	-
BENDOR	BENDOR EXT 091	00004625	00000	00000	0000	-		RESIDENTIAL PROPERTIES	ALOE ROAD 76	0.0765	3 050 000	-
BENDOR	BENDOR EXT 091	00004626	00000	00000	0000	-		RESIDENTIAL PROPERTIES	ALOE ROAD 74	0.0705	780 000	-
BENDOR	BENDOR EXT 091	00004627	00000	00000	0000	-		RESIDENTIAL PROPERTIES	ALOE ROAD 72	0.0705	2 570 000	-
BENDOR	BENDOR EXT 091	00004628	00000	00000	0000	-		RESIDENTIAL PROPERTIES	ALOE ROAD 70	0.0705	2 470 000	-
BENDOR	BENDOR EXT 091	00004629	00000	00000	0000	-		RESIDENTIAL PROPERTIES	ALOE ROAD 68	0.0705	3 650 000	-
BENDOR	BENDOR EXT 091	00004630	00000	00000	0000	-		RESIDENTIAL PROPERTIES	ALOE ROAD 66	0.0705	780 000	-
BENDOR	BENDOR EXT 091	00004631	00000	00000	0000	-		RESIDENTIAL PROPERTIES	ALOE ROAD 64	0.0705	3 070 000	-
BENDOR	BENDOR EXT 091	00004632	00000	00000	0000	-		RESIDENTIAL PROPERTIES	ALOE ROAD 62	0.0765	3 220 000	-
BENDOR	BENDOR EXT 091	00004633	00000	00000	0000	-		RESIDENTIAL PROPERTIES	ALOE ROAD 60	0.0770	3 430 000	-
BENDOR	BENDOR EXT 091	00004634	00000	00000	0000	-		RESIDENTIAL PROPERTIES	ALOE ROAD 58	0.0770	2 930 000	-
BENDOR	BENDOR EXT 091	00004635	00000	00000	0000	-		RESIDENTIAL PROPERTIES	CEDAR CLOSE 1	0.0570	2 250 000	-
BENDOR	BENDOR EXT 091	00004636	00000	00000	0000	-		RESIDENTIAL PROPERTIES	CEDAR CLOSE 3	0.0570	1 890 000	-
BENDOR	BENDOR EXT 091	00004637	00000	00000	0000	-		RESIDENTIAL PROPERTIES	CEDAR CLOSE 5	0.3102	2 940 000	-
BENDOR	BENDOR EXT 091	00004638	00000	00000	0000	-		RESIDENTIAL PROPERTIES	CEDAR CLOSE 8	0.0939	2 840 000	-
BENDOR	BENDOR EXT 091	00004639	00000	00000	0000	-		RESIDENTIAL PROPERTIES	CEDAR CLOSE 6	0.0886	3 550 000	-
BENDOR	BENDOR EXT 091	00004640	00000	00000	0000	-		RESIDENTIAL PROPERTIES	CEDAR CLOSE 4	0.0705	2 710 000	-
BENDOR	BENDOR EXT 091	00004641	00000	00000	0000	-		RESIDENTIAL PROPERTIES	CEDAR CLOSE 2	0.0693	2 140 000	-
BENDOR	BENDOR EXT 091	00004642	00000	00000	0000	-		RESIDENTIAL PROPERTIES	ALOE ROAD 50	0.0705	2 540 000	-
BENDOR	BENDOR EXT 091	00004643	00000	00000	0000	-		RESIDENTIAL PROPERTIES	ALOE ROAD 48	0.0705	2 370 000	-
BENDOR	BENDOR EXT 091	00004644	00000	00000	0000	-		RESIDENTIAL PROPERTIES	ALOE ROAD 46	0.0705	3 450 000	-
BENDOR	BENDOR EXT 091	00004645	00000	00000	0000	-		RESIDENTIAL PROPERTIES	ALOE ROAD 36	0.0855	2 660 000	-
BENDOR	BENDOR EXT 091	00004646	00000	00000	0000	-		RESIDENTIAL PROPERTIES	ALOE ROAD 32	0.0809	3 490 000	-
BENDOR	BENDOR EXT 091	00004647	00000	00000	0000	-		RESIDENTIAL PROPERTIES	ALOE ROAD 30	0.0705	3 410 000	-
BENDOR	BENDOR EXT 091	00004648	00000	00000	0000	-		RESIDENTIAL PROPERTIES	ALOE ROAD 28	0.0703	2 000 000	-



CITY OF POLOKWANE

Valuation roll for the period 01 July 2024 - 30 June 2029



Registered or other description of the property							Full Names of Owner(s)	Category determined in terms of Section 8 of the Act	Physical address of the property	Extent of the property (HA)	Market value of the property	Remarks
Town Allotment	Suburb	Erf Nr	Portion	Unit	Section							
BENDOR	BENDOR EXT 091	00004649	00000	00000	0000	-		RESIDENTIAL PROPERTIES	ALOE ROAD 26	0.0703	2 220 000	-
BENDOR	BENDOR EXT 091	00004650	00000	00000	0000	-		RESIDENTIAL PROPERTIES	ALOE ROAD 24	0.0703	3 780 000	-
BENDOR	BENDOR EXT 091	00004651	00000	00000	0000	-		RESIDENTIAL PROPERTIES	ALOE ROAD 22	0.0703	2 720 000	-
BENDOR	BENDOR EXT 091	00004652	00000	00000	0000	-		RESIDENTIAL PROPERTIES	ALOE ROAD 20	0.0750	3 640 000	-
BENDOR	BENDOR EXT 091	00004653	00000	00000	0000	-		RESIDENTIAL PROPERTIES	ALOE ROAD 18	0.0810	2 700 000	-
BENDOR	BENDOR EXT 091	00004654	00000	00000	0000	-		RESIDENTIAL PROPERTIES	ALOE ROAD 16	0.0690	1 840 000	-
BENDOR	BENDOR EXT 091	00004655	00000	00000	0000	-		RESIDENTIAL PROPERTIES	ALOE ROAD 14	0.0690	760 000	-
BENDOR	BENDOR EXT 091	00004656	00000	00000	0000	-		RESIDENTIAL PROPERTIES	ALOE ROAD 12	0.0690	2 550 000	-
BENDOR	BENDOR EXT 091	00004657	00000	00000	0000	-		RESIDENTIAL PROPERTIES	ALOE ROAD 10	0.0690	2 040 000	-
BENDOR	BENDOR EXT 091	00004658	00000	00000	0000	-		RESIDENTIAL PROPERTIES	ALOE ROAD 8	0.0690	1 930 000	-
BENDOR	BENDOR EXT 091	00004659	00000	00000	0000	-		RESIDENTIAL PROPERTIES	WATERBERRY STREET 2	0.0809	890 000	-
BENDOR	BENDOR EXT 091	00004660	00000	00000	0000	-		RESIDENTIAL PROPERTIES	WATERBERRY STREET 4	0.0704	770 000	-
BENDOR	BENDOR EXT 091	00004661	00000	00000	0000	-		RESIDENTIAL PROPERTIES	BAOBAB CLOSE 3	0.0690	2 490 000	-
BENDOR	BENDOR EXT 091	00004662	00000	00000	0000	-		RESIDENTIAL PROPERTIES	BAOBAB CLOSE 5	0.0690	2 620 000	-
BENDOR	BENDOR EXT 091	00004663	00000	00000	0000	-		RESIDENTIAL PROPERTIES	BAOBAB CLOSE 7	0.0690	2 340 000	-
BENDOR	BENDOR EXT 091	00004664	00000	00000	0000	-		RESIDENTIAL PROPERTIES	BAOBAB CLOSE 9	0.0690	760 000	-
BENDOR	BENDOR EXT 091	00004665	00000	00000	0000	-		RESIDENTIAL PROPERTIES	BAOBAB CLOSE 11	0.0690	2 610 000	-
BENDOR	BENDOR EXT 091	00004666	00000	00000	0000	-		RESIDENTIAL PROPERTIES	BAOBAB CLOSE 13	0.0702	2 170 000	-
BENDOR	BENDOR EXT 091	00004667	00000	00000	0000	-		RESIDENTIAL PROPERTIES	BAOBAB CLOSE 15	0.0863	950 000	-
BENDOR	BENDOR EXT 091	00004668	00000	00000	0000	-		RESIDENTIAL PROPERTIES	BAOBAB CLOSE 16	0.0863	3 810 000	-
BENDOR	BENDOR EXT 091	00004669	00000	00000	0000	-		RESIDENTIAL PROPERTIES	BAOBAB CLOSE 14	0.0702	2 660 000	-
BENDOR	BENDOR EXT 091	00004670	00000	00000	0000	-		RESIDENTIAL PROPERTIES	BAOBAB CLOSE 12	0.0660	3 310 000	-
BENDOR	BENDOR EXT 091	00004671	00000	00000	0000	-		RESIDENTIAL PROPERTIES	BAOBAB CLOSE 10	0.0660	2 790 000	-
BENDOR	BENDOR EXT 091	00004672	00000	00000	0000	-		RESIDENTIAL PROPERTIES	BAOBAB CLOSE 8	0.0660	2 500 000	-
BENDOR	BENDOR EXT 091	00004673	00000	00000	0000	-		RESIDENTIAL PROPERTIES	BAOBAB CLOSE 6	0.0660	2 440 000	-
BENDOR	BENDOR EXT 091	00004674	00000	00000	0000	-		RESIDENTIAL PROPERTIES	BAOBAB CLOSE 4	0.0660	730 000	-
BENDOR	BENDOR EXT 091	00004675	00000	00000	0000	-		RESIDENTIAL PROPERTIES	WATERBERRY STREET 8	0.0704	2 710 000	-
BENDOR	BENDOR EXT 091	00004676	00000	00000	0000	-		RESIDENTIAL PROPERTIES	WATERBERRY STREET 10	0.0660	2 650 000	-
BENDOR	BENDOR EXT 091	00004677	00000	00000	0000	-		RESIDENTIAL PROPERTIES	CORAL TREE CRESCENT 3	0.0675	1 980 000	-
BENDOR	BENDOR EXT 091	00004678	00000	00000	0000	-		RESIDENTIAL PROPERTIES	CORAL TREE CRESCENT 5	0.0675	2 980 000	-
BENDOR	BENDOR EXT 091	00004679	00000	00000	0000	-		RESIDENTIAL PROPERTIES	CORAL TREE CRESCENT 7	0.0675	2 750 000	-
BENDOR	BENDOR EXT 091	00004680	00000	00000	0000	-		RESIDENTIAL PROPERTIES	CORAL TREE CRESCENT 9	0.0675	2 810 000	-
BENDOR	BENDOR EXT 091	00004681	00000	00000	0000	-		RESIDENTIAL PROPERTIES	CORAL TREE CRESCENT 11	0.0675	1 560 000	-
BENDOR	BENDOR EXT 091	00004682	00000	00000	0000	-		RESIDENTIAL PROPERTIES	CORAL TREE CRESCENT 13	0.0675	2 570 000	-
BENDOR	BENDOR EXT 091	00004683	00000	00000	0000	-		RESIDENTIAL PROPERTIES	CORAL TREE CRESCENT 15	0.0750	830 000	-
BENDOR	BENDOR EXT 091	00004684	00000	00000	0000	-		RESIDENTIAL PROPERTIES	CORAL TREE CRESCENT 17	0.2729	0	-

Registered or other description of the property							Full Names of Owner(s)	Category determined in terms of Section 8 of the Act	Physical address of the property	Extent of the property (HA)	Market value of the property	Remarks
Town Allotment	Suburb	Erf Nr	Portion	Unit	Section							
BENDOR	BENDOR EXT 091	00004684	00000	00001	0000	-		RESIDENTIAL PROPERTIES	SS WATERBERRY CLOSE UNIT 1	0.0200	1 800 000	-
BENDOR	BENDOR EXT 091	00004684	00000	00002	0000	-		RESIDENTIAL PROPERTIES	SS WATERBERRY CLOSE UNIT 2	0.0198	1 780 000	-
BENDOR	BENDOR EXT 091	00004684	00000	00003	0000	-		RESIDENTIAL PROPERTIES	SS WATERBERRY CLOSE UNIT 3	0.0200	1 800 000	-
BENDOR	BENDOR EXT 091	00004684	00000	00004	0000	-		RESIDENTIAL PROPERTIES	SS WATERBERRY CLOSE UNIT 4	0.0199	1 790 000	-
BENDOR	BENDOR EXT 091	00004684	00000	00005	0000	-		RESIDENTIAL PROPERTIES	SS WATERBERRY CLOSE UNIT 5	0.0200	1 800 000	-
BENDOR	BENDOR EXT 091	00004684	00000	00006	0000	-		RESIDENTIAL PROPERTIES	SS WATERBERRY CLOSE UNIT 6	0.0201	1 810 000	-
BENDOR	BENDOR EXT 091	00004684	00000	00007	0000	-		RESIDENTIAL PROPERTIES	SS WATERBERRY CLOSE UNIT 7	0.0195	1 760 000	-
BENDOR	BENDOR EXT 091	00004684	00000	00008	0000	-		RESIDENTIAL PROPERTIES	SS WATERBERRY CLOSE UNIT 8	0.0198	1 780 000	-
BENDOR	BENDOR EXT 091	00004685	00000	00000	0000	-		RESIDENTIAL PROPERTIES	CORAL TREE CRESCENT 19	0.1004	3 330 000	-
BENDOR	BENDOR EXT 091	00004686	00000	00000	0000	-		RESIDENTIAL PROPERTIES	CORAL TREE CRESCENT 21	0.0705	2 540 000	-
BENDOR	BENDOR EXT 091	00004687	00000	00000	0000	-		RESIDENTIAL PROPERTIES	CORAL TREE CRESCENT 23	0.0705	2 650 000	-
BENDOR	BENDOR EXT 091	00004688	00000	00000	0000	-		RESIDENTIAL PROPERTIES	CORAL TREE CRESCENT 25	0.0705	1 810 000	-
BENDOR	BENDOR EXT 091	00004689	00000	00000	0000	-		RESIDENTIAL PROPERTIES	CORAL TREE CRESCENT 27	0.0705	3 680 000	-
BENDOR	BENDOR EXT 091	00004690	00000	00000	0000	-		RESIDENTIAL PROPERTIES	CORAL TREE CRESCENT 29	0.0705	3 130 000	-
BENDOR	BENDOR EXT 091	00004691	00000	00000	0000	-		RESIDENTIAL PROPERTIES	CORAL TREE CRESCENT 31	0.0753	3 050 000	-
BENDOR	BENDOR EXT 091	00004692	00000	00000	0000	-		RESIDENTIAL PROPERTIES	CORAL TREE CRESCENT 33	0.0690	2 530 000	-
BENDOR	BENDOR EXT 091	00004693	00000	00000	0000	-		RESIDENTIAL PROPERTIES	WATERBERRY STREET 24	0.0715	2 050 000	-
BENDOR	BENDOR EXT 091	00004694	00000	00000	0000	-		RESIDENTIAL PROPERTIES	WATERBERRY STREET 14	0.0721	1 820 000	-
BENDOR	BENDOR EXT 091	00004695	00000	00000	0000	-		RESIDENTIAL PROPERTIES	WATERBERRY STREET 16	0.0734	2 150 000	-
BENDOR	BENDOR EXT 091	00004696	00000	00000	0000	-		RESIDENTIAL PROPERTIES	WATERBERRY STREET 18	0.0757	830 000	-
BENDOR	BENDOR EXT 091	00004697	00000	00000	0000	-		RESIDENTIAL PROPERTIES	WATERBERRY STREET 20	0.0722	3 250 000	-
BENDOR	BENDOR EXT 091	00004698	00000	00000	0000	-		RESIDENTIAL PROPERTIES	CORAL TREE CRESCENT 30	0.0641	2 330 000	-
BENDOR	BENDOR EXT 091	00004699	00000	00000	0000	-		RESIDENTIAL PROPERTIES	CORAL TREE CRESCENT 32	0.0803	880 000	-
BENDOR	BENDOR EXT 091	00004700	00000	00000	0000	-		RESIDENTIAL PROPERTIES	CORAL TREE CRESCENT 26	0.0751	830 000	-
BENDOR	BENDOR EXT 091	00004701	00000	00000	0000	-		RESIDENTIAL PROPERTIES	CORAL TREE CRESCENT 24	0.0625	690 000	-
BENDOR	BENDOR EXT 091	00004702	00000	00000	0000	-		RESIDENTIAL PROPERTIES	CORAL TREE CRESCENT 12	0.0815	2 090 000	-
BENDOR	BENDOR EXT 091	00004703	00000	00000	0000	-		RESIDENTIAL PROPERTIES	CORAL TREE CRESCENT 10	0.0657	2 900 000	-
BENDOR	BENDOR EXT 091	00004704	00000	00000	0000	-		RESIDENTIAL PROPERTIES	CORAL TREE CRESCENT 8	0.0842	2 770 000	-
BENDOR	BENDOR EXT 091	00004705	00000	00000	0000	-		RESIDENTIAL PROPERTIES	CORAL TREE CRESCENT 4	0.0807	2 460 000	-
BENDOR	BENDOR EXT 091	00004706	00000	00000	0000	-		RESIDENTIAL PROPERTIES	CORAL TREE CRESCENT 6	0.0602	660 000	-
BENDOR	BENDOR EXT 074	00004708	00000	00000	0000	-		RESIDENTIAL PROPERTIES	LANATUS STREET 40	0.1497	6 770 000	-
BENDOR	BENDOR EXT 088	00004710	00000	00000	0000	-		RESIDENTIAL PROPERTIES	DEBRON AVENUE 1	0.3645	0	-
BENDOR	BENDOR EXT 088	00004710	00000	00001	0000	-		RESIDENTIAL PROPERTIES	SS VILLA FUHRI UNIT 1	0.0219	1 870 000	-
BENDOR	BENDOR EXT 088	00004710	00000	00002	0000	-		RESIDENTIAL PROPERTIES	SS VILLA FUHRI UNIT 2	0.0220	1 880 000	-
BENDOR	BENDOR EXT 088	00004710	00000	00003	0000	-		RESIDENTIAL PROPERTIES	SS VILLA FUHRI UNIT 3	0.0220	1 880 000	-
BENDOR	BENDOR EXT 088	00004710	00000	00004	0000	-		RESIDENTIAL PROPERTIES	SS VILLA FUHRI UNIT 4	0.0219	1 870 000	-

Registered or other description of the property							Full Names of Owner(s)	Category determined in terms of Section 8 of the Act	Physical address of the property	Extent of the property (HA)	Market value of the property	Remarks
Town Allotment	Suburb	Erf Nr	Portion	Unit	Section							
BENDOR	BENDOR EXT 088	00004710	00000	00005	0000	-		RESIDENTIAL PROPERTIES	SS VILLA FUHRI UNIT 5	0.0220	1 880 000	-
BENDOR	BENDOR EXT 088	00004710	00000	00006	0000	-		RESIDENTIAL PROPERTIES	SS VILLA FUHRI UNIT 6	0.0220	1 750 000	-
BENDOR	BENDOR EXT 088	00004710	00000	00007	0000	-		RESIDENTIAL PROPERTIES	SS VILLA FUHRI UNIT 7	0.0220	1 880 000	-
BENDOR	BENDOR EXT 088	00004710	00000	00008	0000	-		RESIDENTIAL PROPERTIES	SS VILLA FUHRI UNIT 8	0.0219	1 870 000	-
BENDOR	BENDOR EXT 088	00004710	00000	00009	0000	-		RESIDENTIAL PROPERTIES	SS VILLA FUHRI UNIT 9	0.0220	1 880 000	-
BENDOR	BENDOR EXT 088	00004710	00000	00010	0000	-		RESIDENTIAL PROPERTIES	SS VILLA FUHRI UNIT 10	0.0221	1 890 000	-
BENDOR	BENDOR EXT 088	00004710	00000	00011	0000	-		RESIDENTIAL PROPERTIES	SS VILLA FUHRI UNIT 11	0.0220	1 880 000	-
BENDOR	BENDOR EXT 088	00004710	00000	00012	0000	-		RESIDENTIAL PROPERTIES	SS VILLA FUHRI UNIT 12	0.0220	1 880 000	-
BENDOR	BENDOR EXT 088	00004710	00000	00013	0000	-		RESIDENTIAL PROPERTIES	SS VILLA FUHRI UNIT 13	0.0220	1 880 000	-
BENDOR	BENDOR EXT 088	00004710	00000	00014	0000	-		RESIDENTIAL PROPERTIES	SS VILLA FUHRI UNIT 14	0.0220	1 880 000	-
BENDOR	BENDOR EXT 088	00004710	00000	00015	0000	-		RESIDENTIAL PROPERTIES	SS VILLA FUHRI UNIT 15	0.0220	1 880 000	-
BENDOR	BENDOR EXT 088	00004710	00000	00016	0000	-		RESIDENTIAL PROPERTIES	SS VILLA FUHRI UNIT 16	0.0220	1 880 000	-
BENDOR	BENDOR EXT 088	00004711	00000	00000	0000	-		RESIDENTIAL PROPERTIES	DEBRON AVENUE 5	0.3642	8 500 000	-
BENDOR	BENDOR EXT 088	00004715	00000	00000	0000	-		RESIDENTIAL PROPERTIES	DEBRON AVENUE 17	0.0835	2 000 000	-
BENDOR	BENDOR EXT 088	00004716	00000	00000	0000	-		RESIDENTIAL PROPERTIES	DEBRON AVENUE 19	0.0835	670 000	-
BENDOR	BENDOR EXT 088	00004717	00000	00000	0000	-		RESIDENTIAL PROPERTIES	DEBRON AVENUE 21	0.0835	2 230 000	-
BENDOR	BENDOR EXT 088	00004718	00000	00000	0000	-		RESIDENTIAL PROPERTIES	DEBRON AVENUE 23	0.0835	3 070 000	-
BENDOR	BENDOR EXT 088	00004719	00000	00000	0000	-		RESIDENTIAL PROPERTIES	DEBRON AVENUE 25	0.0835	1 920 000	-
BENDOR	BENDOR EXT 088	00004720	00000	00000	0000	-		RESIDENTIAL PROPERTIES	DEBRON AVENUE 27	0.0835	2 190 000	-
BENDOR	BENDOR EXT 088	00004721	00000	00000	0000	-		RESIDENTIAL PROPERTIES	DEBRON AVENUE 29	0.0835	2 770 000	-
BENDOR	BENDOR EXT 088	00004722	00000	00000	0000	-		RESIDENTIAL PROPERTIES	DEBRON AVENUE 31	0.0835	1 760 000	-
BENDOR	BENDOR EXT 088	00004723	00000	00000	0000	-		RESIDENTIAL PROPERTIES	DEBRON AVENUE 33	0.0835	2 290 000	-
BENDOR	BENDOR EXT 088	00004724	00000	00000	0000	-		RESIDENTIAL PROPERTIES	DEBRON AVENUE 35	0.0835	2 220 000	-
BENDOR	BENDOR EXT 088	00004725	00000	00000	0000	-		RESIDENTIAL PROPERTIES	DEBRON AVENUE 37	0.0835	1 950 000	-
BENDOR	BENDOR EXT 088	00004726	00000	00000	0000	-		RESIDENTIAL PROPERTIES	DEBRON AVENUE 39	0.0939	3 190 000	-
BENDOR	BENDOR EXT 088	00004727	00000	00000	0000	-		RESIDENTIAL PROPERTIES	DEBRON AVENUE 41	0.4198	1 890 000	-
BENDOR	BENDOR EXT 088	00004728	00000	00000	0000	-		RESIDENTIAL PROPERTIES	DEBRON AVENUE 43	0.4309	7 800 000	-
BENDOR	BENDOR EXT 088	00004729	00000	00000	0000	-		RESIDENTIAL PROPERTIES	DE BRON AVE 47	0.4189	0	-
BENDOR	BENDOR EXT 088	00004729	00000	00001	0000	-		RESIDENTIAL PROPERTIES	SS PROTEA UNIT 1	0.0076	720 000	-
BENDOR	BENDOR EXT 088	00004729	00000	00002	0000	-		RESIDENTIAL PROPERTIES	SS PROTEA UNIT 2	0.0076	720 000	-
BENDOR	BENDOR EXT 088	00004729	00000	00003	0000	-		RESIDENTIAL PROPERTIES	SS PROTEA UNIT 3	0.0077	730 000	-
BENDOR	BENDOR EXT 088	00004729	00000	00004	0000	-		RESIDENTIAL PROPERTIES	SS PROTEA UNIT 4	0.0076	720 000	-
BENDOR	BENDOR EXT 088	00004729	00000	00005	0000	-		RESIDENTIAL PROPERTIES	SS PROTEA UNIT 5	0.0077	730 000	-
BENDOR	BENDOR EXT 088	00004729	00000	00006	0000	-		RESIDENTIAL PROPERTIES	SS PROTEA UNIT 6	0.0076	720 000	-
BENDOR	BENDOR EXT 088	00004729	00000	00007	0000	-		RESIDENTIAL PROPERTIES	SS PROTEA UNIT 7	0.0077	730 000	-
BENDOR	BENDOR EXT 088	00004729	00000	00008	0000	-		RESIDENTIAL PROPERTIES	SS PROTEA UNIT 8	0.0077	730 000	-

Registered or other description of the property							Full Names of Owner(s)	Category determined in terms of Section 8 of the Act	Physical address of the property	Extent of the property (HA)	Market value of the property	Remarks
Town Allotment	Suburb	Erf Nr	Portion	Unit	Section							
BENDOR	BENDOR EXT 088	00004729	00000	00009	0000	-		RESIDENTIAL PROPERTIES	SS PROTEA UNIT 9	0.0076	720 000	-
BENDOR	BENDOR EXT 088	00004729	00000	00010	0000	-		RESIDENTIAL PROPERTIES	SS PROTEA UNIT 10	0.0075	710 000	-
BENDOR	BENDOR EXT 088	00004729	00000	00011	0000	-		RESIDENTIAL PROPERTIES	SS PROTEA UNIT 11	0.0076	720 000	-
BENDOR	BENDOR EXT 088	00004729	00000	00012	0000	-		RESIDENTIAL PROPERTIES	SS PROTEA UNIT 12	0.0075	710 000	-
BENDOR	BENDOR EXT 088	00004729	00000	00013	0000	-		RESIDENTIAL PROPERTIES	SS PROTEA UNIT 13	0.0146	1 320 000	-
BENDOR	BENDOR EXT 088	00004729	00000	00014	0000	-		RESIDENTIAL PROPERTIES	SS PROTEA UNIT 14	0.0145	1 310 000	-
BENDOR	BENDOR EXT 088	00004729	00000	00015	0000	-		RESIDENTIAL PROPERTIES	SS PROTEA UNIT 15	0.0144	1 300 000	-
BENDOR	BENDOR EXT 088	00004729	00000	00016	0000	-		RESIDENTIAL PROPERTIES	SS PROTEA UNIT 16	0.0145	1 310 000	-
BENDOR	BENDOR EXT 088	00004729	00000	00017	0000	-		RESIDENTIAL PROPERTIES	SS PROTEA UNIT 17	0.0145	1 310 000	-
BENDOR	BENDOR EXT 088	00004729	00000	00018	0000	-		RESIDENTIAL PROPERTIES	SS PROTEA UNIT 18	0.0146	1 320 000	-
BENDOR	BENDOR EXT 088	00004730	00000	00000	0000	-		RESIDENTIAL PROPERTIES	DEBRON AVENUE 49	0.0984	2 350 000	-
BENDOR	BENDOR EXT 088	00004731	00000	00000	0000	-		RESIDENTIAL PROPERTIES	DEBRON AVENUE 51	0.0835	2 370 000	-
BENDOR	BENDOR EXT 088	00004732	00000	00000	0000	-		RESIDENTIAL PROPERTIES	DEBRON AVENUE 53	0.0835	2 940 000	-
BENDOR	BENDOR EXT 088	00004733	00000	00000	0000	-		RESIDENTIAL PROPERTIES	DEBRON AVENUE 55	0.0835	2 830 000	-
BENDOR	BENDOR EXT 088	00004734	00000	00000	0000	-		RESIDENTIAL PROPERTIES	DEBRON AVENUE 57	0.0835	2 210 000	-
BENDOR	BENDOR EXT 088	00004735	00000	00000	0000	-		RESIDENTIAL PROPERTIES	DEBRON AVENUE 59	0.0835	3 480 000	-
BENDOR	BENDOR EXT 088	00004736	00000	00000	0000	-		RESIDENTIAL PROPERTIES	DEBRON AVENUE 61	0.0835	670 000	-
BENDOR	BENDOR EXT 088	00004737	00000	00000	0000	-		RESIDENTIAL PROPERTIES	DEBRON AVENUE 63	0.0835	670 000	-
BENDOR	BENDOR EXT 088	00004738	00000	00000	0000	-		RESIDENTIAL PROPERTIES	DEBRON AVENUE 65	0.0835	3 160 000	-
BENDOR	BENDOR EXT 088	00004739	00000	00000	0000	-		RESIDENTIAL PROPERTIES	DEBRON AVENUE 67	0.0835	670 000	-
BENDOR	BENDOR EXT 088	00004740	00000	00000	0000	-		RESIDENTIAL PROPERTIES	DEBRON AVENUE 69	0.0835	3 170 000	-
BENDOR	BENDOR EXT 088	00004741	00000	00000	0000	-		RESIDENTIAL PROPERTIES	DEBRON AVENUE 71	0.0835	2 840 000	-
BENDOR	BENDOR EXT 088	00004742	00000	00000	0000	-		RESIDENTIAL PROPERTIES	DEBRON AVENUE 73	0.0985	2 470 000	-
BENDOR	BENDOR EXT 088	00004743	00000	00000	0000	-		RESIDENTIAL PROPERTIES	DEBRON AVENUE 75	0.0844	2 710 000	-
BENDOR	BENDOR EXT 088	00004744	00000	00000	0000	-		RESIDENTIAL PROPERTIES	DEBRON AVENUE 77	0.0832	3 090 000	-
BENDOR	BENDOR EXT 088	00004745	00000	00000	0000	-		RESIDENTIAL PROPERTIES	DE BRON AVE 6	0.2282	0	-
BENDOR	BENDOR EXT 088	00004745	00000	00001	0000	-		RESIDENTIAL PROPERTIES	SS GLENMOS VILLAGE UNIT 1	0.0149	1 270 000	-
BENDOR	BENDOR EXT 088	00004745	00000	00002	0000	-		RESIDENTIAL PROPERTIES	SS GLENMOS VILLAGE UNIT 2	0.0120	1 080 000	-
BENDOR	BENDOR EXT 088	00004745	00000	00003	0000	-		RESIDENTIAL PROPERTIES	SS GLENMOS VILLAGE UNIT 3	0.0118	1 060 000	-
BENDOR	BENDOR EXT 088	00004745	00000	00004	0000	-		RESIDENTIAL PROPERTIES	SS GLENMOS VILLAGE UNIT 4	0.0154	1 320 000	-
BENDOR	BENDOR EXT 088	00004745	00000	00005	0000	-		RESIDENTIAL PROPERTIES	SS GLENMOS VILLAGE UNIT 5	0.0153	1 310 000	-
BENDOR	BENDOR EXT 088	00004745	00000	00006	0000	-		RESIDENTIAL PROPERTIES	SS GLENMOS VILLAGE UNIT 6	0.0119	1 070 000	-
BENDOR	BENDOR EXT 088	00004745	00000	00007	0000	-		RESIDENTIAL PROPERTIES	SS GLENMOS VILLAGE UNIT 7	0.0115	1 040 000	-
BENDOR	BENDOR EXT 088	00004745	00000	00008	0000	-		RESIDENTIAL PROPERTIES	SS GLENMOS VILLAGE UNIT 8	0.0156	1 330 000	-
BENDOR	BENDOR EXT 088	00004745	00000	00009	0000	-		RESIDENTIAL PROPERTIES	SS GLENMOS VILLAGE UNIT 9	0.0119	1 070 000	-
BENDOR	BENDOR EXT 088	00004745	00000	00010	0000	-		RESIDENTIAL PROPERTIES	SS GLENMOS VILLAGE UNIT 10	0.0157	1 340 000	-

Registered or other description of the property							Full Names of Owner(s)	Category determined in terms of Section 8 of the Act	Physical address of the property	Extent of the property (HA)	Market value of the property	Remarks
Town Allotment	Suburb	Erf Nr	Portion	Unit	Section							
BENDOR	BENDOR EXT 088	00004746	00000	00000	0000	-		RESIDENTIAL PROPERTIES	DE BRON AVE 2	0.3636	0	-
BENDOR	BENDOR EXT 088	00004746	00000	00001	0000	-		RESIDENTIAL PROPERTIES	SS VILLA LUNE UNIT 1	0.0149	1 420 000	-
BENDOR	BENDOR EXT 088	00004746	00000	00002	0000	-		RESIDENTIAL PROPERTIES	SS VILLA LUNE UNIT 2	0.0151	1 430 000	-
BENDOR	BENDOR EXT 088	00004746	00000	00003	0000	-		RESIDENTIAL PROPERTIES	SS VILLA LUNE UNIT 3	0.0149	1 420 000	-
BENDOR	BENDOR EXT 088	00004746	00000	00004	0000	-		RESIDENTIAL PROPERTIES	SS VILLA LUNE UNIT 4	0.0149	1 420 000	-
BENDOR	BENDOR EXT 088	00004746	00000	00005	0000	-		RESIDENTIAL PROPERTIES	SS VILLA LUNE UNIT 5	0.0149	1 420 000	-
BENDOR	BENDOR EXT 088	00004746	00000	00006	0000	-		RESIDENTIAL PROPERTIES	SS VILLA LUNE UNIT 6	0.0149	1 420 000	-
BENDOR	BENDOR EXT 088	00004746	00000	00007	0000	-		RESIDENTIAL PROPERTIES	SS VILLA LUNE UNIT 7	0.0149	1 420 000	-
BENDOR	BENDOR EXT 088	00004746	00000	00008	0000	-		RESIDENTIAL PROPERTIES	SS VILLA LUNE UNIT 8	0.0149	1 420 000	-
BENDOR	BENDOR EXT 088	00004746	00000	00009	0000	-		RESIDENTIAL PROPERTIES	SS VILLA LUNE UNIT 9	0.0149	1 420 000	-
BENDOR	BENDOR EXT 088	00004746	00000	00010	0000	-		RESIDENTIAL PROPERTIES	SS VILLA LUNE UNIT 10	0.0149	1 420 000	-
BENDOR	BENDOR EXT 088	00004747	00000	00000	0000	-		RESIDENTIAL PROPERTIES	DEBRON AVENUE 12	0.0879	1 750 000	-
BENDOR	BENDOR EXT 088	00004748	00000	00000	0000	-		RESIDENTIAL PROPERTIES	DEBRON AVENUE 20	0.0879	700 000	-
BENDOR	BENDOR EXT 088	00004749	00000	00000	0000	-		RESIDENTIAL PROPERTIES	DEBRON AVENUE 22	0.0879	700 000	-
BENDOR	BENDOR EXT 088	00004750	00000	00000	0000	-		RESIDENTIAL PROPERTIES	DEBRON AVENUE 24	0.0879	700 000	-
BENDOR	BENDOR EXT 088	00004751	00000	00000	0000	-		RESIDENTIAL PROPERTIES	DEBRON AVENUE 26	0.0879	1 760 000	-
BENDOR	BENDOR EXT 088	00004752	00000	00000	0000	-		RESIDENTIAL PROPERTIES	DEBRON AVENUE 30	0.0879	2 060 000	-
BENDOR	BENDOR EXT 088	00004753	00000	00000	0000	-		RESIDENTIAL PROPERTIES	DEBRON AVENUE 32	0.0879	1 750 000	-
BENDOR	BENDOR EXT 088	00004754	00000	00000	0000	-		RESIDENTIAL PROPERTIES	DEBRON AVENUE 34	0.0879	2 370 000	-
BENDOR	BENDOR EXT 088	00004755	00000	00000	0000	-		RESIDENTIAL PROPERTIES	DEBRON AVENUE 42	0.0902	1 750 000	-
BENDOR	BENDOR EXT 088	00004756	00000	00000	0000	-		RESIDENTIAL PROPERTIES	DEBRON AVENUE 44	0.0902	2 250 000	-
BENDOR	BENDOR EXT 088	00004757	00000	00000	0000	-		RESIDENTIAL PROPERTIES	DEBRON AVENUE 52	0.0879	700 000	-
BENDOR	BENDOR EXT 088	00004758	00000	00000	0000	-		RESIDENTIAL PROPERTIES	DEBRON AVENUE 54	0.0879	2 580 000	-
BENDOR	BENDOR EXT 088	00004759	00000	00000	0000	-		RESIDENTIAL PROPERTIES	DEBRON AVENUE 56	0.0879	2 360 000	-
BENDOR	BENDOR EXT 088	00004760	00000	00000	0000	-		RESIDENTIAL PROPERTIES	DEBRON AVENUE 60	0.0679	2 040 000	-
BENDOR	BENDOR EXT 088	00004761	00000	00000	0000	-		RESIDENTIAL PROPERTIES	DEBRON AVENUE 62	0.0879	2 290 000	-
BENDOR	BENDOR EXT 088	00004764	00000	00000	0000	-		RESIDENTIAL PROPERTIES	DEBRON AVENUE 76	0.0879	2 060 000	-
BENDOR	BENDOR EXT 088	00004765	00000	00000	0000	-		PRIVATE OPEN SPACE	DE BRON AVE	0.1414	1 000	-
BENDOR	BENDOR EXT 088	00004766	00000	00000	0000	-		PRIVATE OPEN SPACE	DE BRON -	1.2875	1 000	-
BENDOR	BENDOR EXT 092	00004767	00000	00000	0000	-		RESIDENTIAL PROPERTIES	BROADWAY STREET 2	0.7361	10 800 000	INYONI
BENDOR	BENDOR EXT 092	00004768	00000	00000	0000	-		RESIDENTIAL PROPERTIES	OXFORD STREET 8	0.0650	2 430 000	-
BENDOR	BENDOR EXT 092	00004769	00000	00000	0000	-		RESIDENTIAL PROPERTIES	OXFORD STREET 10	0.0650	2 610 000	-
BENDOR	BENDOR EXT 092	00004770	00000	00000	0000	-		RESIDENTIAL PROPERTIES	OXFORD STREET 12	0.0650	1 980 000	-
BENDOR	BENDOR EXT 092	00004771	00000	00000	0000	-		RESIDENTIAL PROPERTIES	OXFORD STREET 14	0.0650	3 320 000	-
BENDOR	BENDOR EXT 092	00004772	00000	00000	0000	-		RESIDENTIAL PROPERTIES	OXFORD STREET 16	0.0650	2 400 000	-
BENDOR	BENDOR EXT 092	00004773	00000	00000	0000	-		RESIDENTIAL PROPERTIES	OXFORD STREET 18	0.0637	2 830 000	-

Registered or other description of the property							Full Names of Owner(s)	Category determined in terms of Section 8 of the Act	Physical address of the property	Extent of the property (HA)	Market value of the property	Remarks
Town Allotment	Suburb	Erf Nr	Portion	Unit	Section							
BENDOR	BENDOR EXT 092	00004774	00000	00000	0000	-		RESIDENTIAL PROPERTIES	JUBILEE CREEK 82	0.9550	0	-
BENDOR	BENDOR EXT 092	00004774	00000	00001	0000	-		RESIDENTIAL PROPERTIES	SS UNATHI UNIT 1	0.0111	1 440 000	-
BENDOR	BENDOR EXT 092	00004774	00000	00002	0000	-		RESIDENTIAL PROPERTIES	SS UNATHI UNIT 2	0.0112	1 460 000	-
BENDOR	BENDOR EXT 092	00004774	00000	00003	0000	-		RESIDENTIAL PROPERTIES	SS UNATHI UNIT 3	0.0110	1 430 000	-
BENDOR	BENDOR EXT 092	00004774	00000	00004	0000	-		RESIDENTIAL PROPERTIES	SS UNATHI UNIT 4	0.0112	1 460 000	-
BENDOR	BENDOR EXT 092	00004774	00000	00005	0000	-		RESIDENTIAL PROPERTIES	SS UNATHI UNIT 5	0.0110	1 430 000	-
BENDOR	BENDOR EXT 092	00004774	00000	00006	0000	-		RESIDENTIAL PROPERTIES	SS UNATHI UNIT 6	0.0112	1 460 000	-
BENDOR	BENDOR EXT 092	00004774	00000	00007	0000	-		RESIDENTIAL PROPERTIES	SS UNATHI UNIT 7	0.0111	1 440 000	-
BENDOR	BENDOR EXT 092	00004774	00000	00008	0000	-		RESIDENTIAL PROPERTIES	SS UNATHI UNIT 8	0.0111	1 440 000	-
BENDOR	BENDOR EXT 092	00004774	00000	00009	0000	-		RESIDENTIAL PROPERTIES	SS UNATHI UNIT 9	0.0111	1 440 000	-
BENDOR	BENDOR EXT 092	00004774	00000	00010	0000	-		RESIDENTIAL PROPERTIES	SS UNATHI UNIT 10	0.0110	1 430 000	-
BENDOR	BENDOR EXT 092	00004774	00000	00011	0000	-		RESIDENTIAL PROPERTIES	SS UNATHI UNIT 11	0.0111	1 440 000	-
BENDOR	BENDOR EXT 092	00004774	00000	00012	0000	-		RESIDENTIAL PROPERTIES	SS UNATHI UNIT 12	0.0112	1 460 000	-
BENDOR	BENDOR EXT 092	00004774	00000	00013	0000	-		RESIDENTIAL PROPERTIES	SS UNATHI UNIT 13	0.0112	1 460 000	-
BENDOR	BENDOR EXT 092	00004774	00000	00014	0000	-		RESIDENTIAL PROPERTIES	SS UNATHI UNIT 14	0.0112	1 460 000	-
BENDOR	BENDOR EXT 092	00004774	00000	00015	0000	-		RESIDENTIAL PROPERTIES	SS UNATHI UNIT 15	0.0111	1 440 000	-
BENDOR	BENDOR EXT 092	00004774	00000	00016	0000	-		RESIDENTIAL PROPERTIES	SS UNATHI UNIT 16	0.0111	1 440 000	-
BENDOR	BENDOR EXT 092	00004774	00000	00017	0000	-		RESIDENTIAL PROPERTIES	SS UNATHI UNIT 17	0.0112	1 460 000	-
BENDOR	BENDOR EXT 092	00004774	00000	00018	0000	-		RESIDENTIAL PROPERTIES	SS UNATHI UNIT 18	0.0112	1 460 000	-
BENDOR	BENDOR EXT 092	00004774	00000	00019	0000	-		RESIDENTIAL PROPERTIES	SS UNATHI UNIT 19	0.0111	1 440 000	-
BENDOR	BENDOR EXT 092	00004774	00000	00020	0000	-		RESIDENTIAL PROPERTIES	SS UNATHI UNIT 20	0.0112	1 460 000	-
BENDOR	BENDOR EXT 092	00004774	00000	00021	0000	-		RESIDENTIAL PROPERTIES	SS UNATHI UNIT 21	0.0111	1 440 000	-
BENDOR	BENDOR EXT 092	00004774	00000	00022	0000	-		RESIDENTIAL PROPERTIES	SS UNATHI UNIT 22	0.0111	1 440 000	-
BENDOR	BENDOR EXT 092	00004774	00000	00023	0000	-		RESIDENTIAL PROPERTIES	SS UNATHI UNIT 23	0.0111	1 440 000	-
BENDOR	BENDOR EXT 092	00004774	00000	00024	0000	-		RESIDENTIAL PROPERTIES	SS UNATHI UNIT 24	0.0111	1 440 000	-
BENDOR	BENDOR EXT 092	00004774	00000	00025	0000	-		RESIDENTIAL PROPERTIES	SS UNATHI UNIT 25	0.0112	1 460 000	-
BENDOR	BENDOR EXT 092	00004775	00000	00000	0000	-		RESIDENTIAL PROPERTIES	JUBILEE CREEK 80	0.0650	3 100 000	-
BENDOR	BENDOR EXT 092	00004776	00000	00000	0000	-		RESIDENTIAL PROPERTIES	JUBILEE CREEK 78	0.0650	3 050 000	-
BENDOR	BENDOR EXT 092	00004777	00000	00000	0000	-		RESIDENTIAL PROPERTIES	JUBILEE CREEK 76	0.0650	1 720 000	-
BENDOR	BENDOR EXT 092	00004778	00000	00000	0000	-		RESIDENTIAL PROPERTIES	JUBILEE CREEK 74	0.0650	2 740 000	-
BENDOR	BENDOR EXT 092	00004779	00000	00000	0000	-		RESIDENTIAL PROPERTIES	JUBILEE CREEK 72	0.0637	2 020 000	-
BENDOR	BENDOR EXT 092	00004780	00000	00000	0000	-		RESIDENTIAL PROPERTIES	QUEENS WALK 6	1.2183	4 440 000	-
BENDOR	BENDOR EXT 092	00004780	00000	00009	0000	-		RESIDENTIAL PROPERTIES	SS ILANGA UNIT 9	0.0111	1 670 000	-
BENDOR	BENDOR EXT 092	00004780	00000	00010	0000	-		RESIDENTIAL PROPERTIES	SS ILANGA UNIT 10	0.0111	1 670 000	-
BENDOR	BENDOR EXT 092	00004780	00000	00011	0000	-		RESIDENTIAL PROPERTIES	SS ILANGA UNIT 11	0.0111	1 670 000	-
BENDOR	BENDOR EXT 092	00004780	00000	00012	0000	-		RESIDENTIAL PROPERTIES	SS ILANGA UNIT 12	0.0111	1 670 000	-

Registered or other description of the property							Full Names of Owner(s)	Category determined in terms of Section 8 of the Act	Physical address of the property	Extent of the property (HA)	Market value of the property	Remarks
Town Allotment	Suburb	Erf Nr	Portion	Unit	Section							
BENDOR	BENDOR EXT 092	00004780	00000	00013	0000	-		RESIDENTIAL PROPERTIES	SS ILANGA UNIT 13	0.0111	1 670 000	-
BENDOR	BENDOR EXT 092	00004780	00000	00014	0000	-		RESIDENTIAL PROPERTIES	SS ILANGA UNIT 14	0.0111	1 670 000	-
BENDOR	BENDOR EXT 092	00004780	00000	00015	0000	-		RESIDENTIAL PROPERTIES	SS ILANGA UNIT 15	0.0111	1 670 000	-
BENDOR	BENDOR EXT 092	00004780	00000	00016	0000	-		RESIDENTIAL PROPERTIES	SS ILANGA UNIT 16	0.0111	1 670 000	-
BENDOR	BENDOR EXT 092	00004780	00000	00017	0000	-		RESIDENTIAL PROPERTIES	SS ILANGA UNIT 17	0.0111	1 670 000	-
BENDOR	BENDOR EXT 092	00004780	00000	00018	0000	-		RESIDENTIAL PROPERTIES	SS ILANGA UNIT 18	0.0111	1 670 000	-
BENDOR	BENDOR EXT 092	00004780	00000	00019	0000	-		RESIDENTIAL PROPERTIES	SS ILANGA UNIT 19	0.0112	1 680 000	-
BENDOR	BENDOR EXT 092	00004780	00000	00020	0000	-		RESIDENTIAL PROPERTIES	SS ILANGA UNIT 20	0.0111	1 670 000	-
BENDOR	BENDOR EXT 092	00004780	00000	00021	0000	-		RESIDENTIAL PROPERTIES	SS ILANGA UNIT 21	0.0112	1 680 000	-
BENDOR	BENDOR EXT 092	00004780	00000	00022	0000	-		RESIDENTIAL PROPERTIES	SS ILANGA UNIT 22	0.0112	1 680 000	-
BENDOR	BENDOR EXT 092	00004780	00000	00023	0000	-		RESIDENTIAL PROPERTIES	SS ILANGA UNIT 23	0.0111	1 670 000	-
BENDOR	BENDOR EXT 092	00004780	00000	00024	0000	-		RESIDENTIAL PROPERTIES	SS ILANGA UNIT 24	0.0111	1 670 000	-
BENDOR	BENDOR EXT 092	00004780	00000	00025	0000	-		RESIDENTIAL PROPERTIES	SS ILANGA UNIT 25	0.0111	1 670 000	-
BENDOR	BENDOR EXT 092	00004780	00000	00026	0000	-		RESIDENTIAL PROPERTIES	SS ILANGA UNIT 26	0.0111	1 670 000	-
BENDOR	BENDOR EXT 092	00004780	00000	00027	0000	-		RESIDENTIAL PROPERTIES	SS ILANGA UNIT 27	0.0111	1 670 000	-
BENDOR	BENDOR EXT 092	00004780	00000	00028	0000	-		RESIDENTIAL PROPERTIES	SS ILANGA UNIT 28	0.0111	1 670 000	-
BENDOR	BENDOR EXT 092	00004781	00000	00000	0000	-		RESIDENTIAL PROPERTIES	JUBILEE CREEK 68	0.0637	850 000	-
BENDOR	BENDOR EXT 092	00004782	00000	00000	0000	-		RESIDENTIAL PROPERTIES	JUBILEE CREEK 66	0.0656	870 000	-
BENDOR	BENDOR EXT 092	00004783	00000	00000	0000	-		RESIDENTIAL PROPERTIES	JUBILEE CREEK 64	0.0730	970 000	-
BENDOR	BENDOR EXT 092	00004784	00000	00000	0000	-		RESIDENTIAL PROPERTIES	JUBILEE CREEK 62	0.0921	2 730 000	-
BENDOR	BENDOR EXT 092	00004785	00000	00000	0000	-		RESIDENTIAL PROPERTIES	JUBILEE CREEK 60	0.0694	2 560 000	-
BENDOR	BENDOR EXT 092	00004786	00000	00000	0000	-		RESIDENTIAL PROPERTIES	JUBILEE CREEK 58	0.0592	2 720 000	-
BENDOR	BENDOR EXT 092	00004787	00000	00000	0000	-		RESIDENTIAL PROPERTIES	JUBILEE CREEK 50	0.0598	1 460 000	-
BENDOR	BENDOR EXT 092	00004788	00000	00000	0000	-		RESIDENTIAL PROPERTIES	JUBILEE CREEK 54	0.0708	2 520 000	-
BENDOR	BENDOR EXT 092	00004789	00000	00000	0000	-		RESIDENTIAL PROPERTIES	JUBILEE CREEK 52	0.5251	0	-
BENDOR	BENDOR EXT 092	00004789	00000	00001	0000	-		RESIDENTIAL PROPERTIES	SS JUBILEE CORNER UNIT 1	0.0092	1 100 000	-
BENDOR	BENDOR EXT 092	00004789	00000	00002	0000	-		RESIDENTIAL PROPERTIES	SS JUBILEE CORNER UNIT 2	0.0092	1 100 000	-
BENDOR	BENDOR EXT 092	00004789	00000	00003	0000	-		RESIDENTIAL PROPERTIES	SS JUBILEE CORNER UNIT 3	0.0092	1 100 000	-
BENDOR	BENDOR EXT 092	00004789	00000	00004	0000	-		RESIDENTIAL PROPERTIES	SS JUBILEE CORNER UNIT 4	0.0090	1 080 000	-
BENDOR	BENDOR EXT 092	00004789	00000	00005	0000	-		RESIDENTIAL PROPERTIES	SS JUBILEE CORNER UNIT 5	0.0092	1 100 000	-
BENDOR	BENDOR EXT 092	00004789	00000	00006	0000	-		RESIDENTIAL PROPERTIES	SS JUBILEE CORNER UNIT 6	0.0092	1 100 000	-
BENDOR	BENDOR EXT 092	00004789	00000	00007	0000	-		RESIDENTIAL PROPERTIES	SS JUBILEE CORNER UNIT 7	0.0092	1 100 000	-
BENDOR	BENDOR EXT 092	00004789	00000	00008	0000	-		RESIDENTIAL PROPERTIES	SS JUBILEE CORNER UNIT 8	0.0068	820 000	-
BENDOR	BENDOR EXT 092	00004789	00000	00009	0000	-		RESIDENTIAL PROPERTIES	SS JUBILEE CORNER UNIT 9	0.0092	1 100 000	-
BENDOR	BENDOR EXT 092	00004789	00000	00010	0000	-		RESIDENTIAL PROPERTIES	SS JUBILEE CORNER UNIT 10	0.0068	820 000	-
BENDOR	BENDOR EXT 092	00004789	00000	00011	0000	-		RESIDENTIAL PROPERTIES	SS JUBILEE CORNER UNIT 11	0.0068	820 000	-

Registered or other description of the property							Full Names of Owner(s)	Category determined in terms of Section 8 of the Act	Physical address of the property	Extent of the property (HA)	Market value of the property	Remarks
Town Allotment	Suburb	Erf Nr	Portion	Unit	Section							
BENDOR	BENDOR EXT 092	00004789	00000	00012	0000	-		RESIDENTIAL PROPERTIES	SS JUBILEE CORNER UNIT 12	0.0092	1 100 000	-
BENDOR	BENDOR EXT 092	00004789	00000	00013	0000	-		RESIDENTIAL PROPERTIES	SS JUBILEE CORNER UNIT 13	0.0092	1 100 000	-
BENDOR	BENDOR EXT 092	00004789	00000	00014	0000	-		RESIDENTIAL PROPERTIES	SS JUBILEE CORNER UNIT 14	0.0092	1 100 000	-
BENDOR	BENDOR EXT 092	00004789	00000	00015	0000	-		RESIDENTIAL PROPERTIES	SS JUBILEE CORNER UNIT 15	0.0093	1 120 000	-
BENDOR	BENDOR EXT 092	00004789	00000	00016	0000	-		RESIDENTIAL PROPERTIES	SS JUBILEE CORNER UNIT 16	0.0068	820 000	-
BENDOR	BENDOR EXT 092	00004789	00000	00017	0000	-		RESIDENTIAL PROPERTIES	SS JUBILEE CORNER UNIT 17	0.0092	1 100 000	-
BENDOR	BENDOR EXT 092	00004789	00000	00018	0000	-		RESIDENTIAL PROPERTIES	SS JUBILEE CORNER UNIT 18	0.0092	1 100 000	-
BENDOR	BENDOR EXT 092	00004789	00000	00019	0000	-		RESIDENTIAL PROPERTIES	SS JUBILEE CORNER UNIT 19	0.0068	820 000	-
BENDOR	BENDOR EXT 092	00004789	00000	00020	0000	-		RESIDENTIAL PROPERTIES	SS JUBILEE CORNER UNIT 20	0.0068	820 000	-
BENDOR	BENDOR EXT 092	00004789	00000	00021	0000	-		RESIDENTIAL PROPERTIES	SS JUBILEE CORNER UNIT 21	0.0092	1 100 000	-
BENDOR	BENDOR EXT 092	00004789	00000	00022	0000	-		RESIDENTIAL PROPERTIES	SS JUBILEE CORNER UNIT 22	0.0092	1 100 000	-
BENDOR	BENDOR EXT 092	00004789	00000	00023	0000	-		RESIDENTIAL PROPERTIES	SS JUBILEE CORNER UNIT 23	0.0069	830 000	-
BENDOR	BENDOR EXT 092	00004790	00000	00000	0000	-		RESIDENTIAL PROPERTIES	JUBILEE CREEK 46	0.0670	2 460 000	-
BENDOR	BENDOR EXT 092	00004791	00000	00000	0000	-		RESIDENTIAL PROPERTIES	JUBILEE CREEK 44	0.0691	920 000	-
BENDOR	BENDOR EXT 092	00004792	00000	00000	0000	-		RESIDENTIAL PROPERTIES	JUBILEE CREEK 42	0.0846	1 130 000	-
BENDOR	BENDOR EXT 092	00004793	00000	00000	0000	-		RESIDENTIAL PROPERTIES	JUBILEE CREEK 40	0.0679	1 960 000	-
BENDOR	BENDOR EXT 092	00004794	00000	00000	0000	-		RESIDENTIAL PROPERTIES	JUBILEE CREEK 38	0.0650	2 000 000	-
BENDOR	BENDOR EXT 092	00004795	00000	00000	0000	-		RESIDENTIAL PROPERTIES	JUBILEE CREEK 36	0.0650	1 740 000	-
BENDOR	BENDOR EXT 092	00004796	00000	00000	0000	-		RESIDENTIAL PROPERTIES	JUBILEE CREEK 34	0.0650	1 760 000	-
BENDOR	BENDOR EXT 092	00004797	00000	00000	0000	-		RESIDENTIAL PROPERTIES	5TH AVENUE 1	0.0637	2 410 000	-
BENDOR	BENDOR EXT 092	00004798	00000	00000	0000	-		RESIDENTIAL PROPERTIES	5TH AVENUE 3	0.6008	0	-
BENDOR	BENDOR EXT 092	00004798	00000	00001	0000	-		RESIDENTIAL PROPERTIES	SS NORTHVIEW MANOR UNIT 1	0.0093	1 260 000	-
BENDOR	BENDOR EXT 092	00004798	00000	00002	0000	-		RESIDENTIAL PROPERTIES	SS NORTHVIEW MANOR UNIT 2	0.0092	1 240 000	-
BENDOR	BENDOR EXT 092	00004798	00000	00003	0000	-		RESIDENTIAL PROPERTIES	SS NORTHVIEW MANOR UNIT 3	0.0092	1 240 000	-
BENDOR	BENDOR EXT 092	00004798	00000	00004	0000	-		RESIDENTIAL PROPERTIES	SS NORTHVIEW MANOR UNIT 4	0.0092	1 240 000	-
BENDOR	BENDOR EXT 092	00004798	00000	00005	0000	-		RESIDENTIAL PROPERTIES	SS NORTHVIEW MANOR UNIT 5	0.0068	920 000	-
BENDOR	BENDOR EXT 092	00004798	00000	00006	0000	-		RESIDENTIAL PROPERTIES	SS NORTHVIEW MANOR UNIT 6	0.0068	920 000	-
BENDOR	BENDOR EXT 092	00004798	00000	00007	0000	-		RESIDENTIAL PROPERTIES	SS NORTHVIEW MANOR UNIT 7	0.0068	920 000	-
BENDOR	BENDOR EXT 092	00004798	00000	00008	0000	-		RESIDENTIAL PROPERTIES	SS NORTHVIEW MANOR UNIT 8	0.0068	920 000	-
BENDOR	BENDOR EXT 092	00004798	00000	00009	0000	-		RESIDENTIAL PROPERTIES	SS NORTHVIEW MANOR UNIT 9	0.0068	920 000	-
BENDOR	BENDOR EXT 092	00004798	00000	00010	0000	-		RESIDENTIAL PROPERTIES	SS NORTHVIEW MANOR UNIT 10	0.0068	920 000	-
BENDOR	BENDOR EXT 092	00004798	00000	00011	0000	-		RESIDENTIAL PROPERTIES	SS NORTHVIEW MANOR UNIT 11	0.0068	920 000	-
BENDOR	BENDOR EXT 092	00004798	00000	00012	0000	-		RESIDENTIAL PROPERTIES	SS NORTHVIEW MANOR UNIT 12	0.0068	920 000	-
BENDOR	BENDOR EXT 092	00004798	00000	00013	0000	-		RESIDENTIAL PROPERTIES	SS NORTHVIEW MANOR UNIT 13	0.0068	920 000	-
BENDOR	BENDOR EXT 092	00004798	00000	00014	0000	-		RESIDENTIAL PROPERTIES	SS NORTHVIEW MANOR UNIT 14	0.0068	920 000	-
BENDOR	BENDOR EXT 092	00004798	00000	00015	0000	-		RESIDENTIAL PROPERTIES	SS NORTHVIEW MANOR UNIT 15	0.0068	920 000	-

Registered or other description of the property							Full Names of Owner(s)	Category determined in terms of Section 8 of the Act	Physical address of the property	Extent of the property (HA)	Market value of the property	Remarks
Town Allotment	Suburb	Erf Nr	Portion	Unit	Section							
BENDOR	BENDOR EXT 092	00004798	00000	00016	0000	-		RESIDENTIAL PROPERTIES	SS NORTHVIEW MANOR UNIT 16	0.0068	920 000	-
BENDOR	BENDOR EXT 092	00004798	00000	00017	0000	-		RESIDENTIAL PROPERTIES	SS NORTHVIEW MANOR UNIT 17	0.0093	1 260 000	-
BENDOR	BENDOR EXT 092	00004798	00000	00018	0000	-		RESIDENTIAL PROPERTIES	SS NORTHVIEW MANOR UNIT 18	0.0093	1 260 000	-
BENDOR	BENDOR EXT 092	00004798	00000	00019	0000	-		RESIDENTIAL PROPERTIES	SS NORTHVIEW MANOR UNIT 19	0.0093	1 260 000	-
BENDOR	BENDOR EXT 092	00004798	00000	00020	0000	-		RESIDENTIAL PROPERTIES	SS NORTHVIEW MANOR UNIT 20	0.0093	1 260 000	-
BENDOR	BENDOR EXT 092	00004798	00000	00021	0000	-		RESIDENTIAL PROPERTIES	SS NORTHVIEW MANOR UNIT 21	0.0093	1 260 000	-
BENDOR	BENDOR EXT 092	00004798	00000	00022	0000	-		RESIDENTIAL PROPERTIES	SS NORTHVIEW MANOR UNIT 22	0.0093	1 260 000	-
BENDOR	BENDOR EXT 092	00004798	00000	00023	0000	-		RESIDENTIAL PROPERTIES	SS NORTHVIEW MANOR UNIT 23	0.0093	1 260 000	-
BENDOR	BENDOR EXT 092	00004798	00000	00024	0000	-		RESIDENTIAL PROPERTIES	SS NORTHVIEW MANOR UNIT 24	0.0093	1 260 000	-
BENDOR	BENDOR EXT 092	00004798	00000	00025	0000	-		RESIDENTIAL PROPERTIES	SS NORTHVIEW MANOR UNIT 25	0.0092	1 260 000	-
BENDOR	BENDOR EXT 092	00004798	00000	00026	0000	-		RESIDENTIAL PROPERTIES	SS NORTHVIEW MANOR UNIT 26	0.0092	1 260 000	-
BENDOR	BENDOR EXT 092	00004799	00000	00000	0000	-		RESIDENTIAL PROPERTIES	5TH AVENUE 7	0.0610	810 000	-
BENDOR	BENDOR EXT 092	00004800	00000	00000	0000	-		RESIDENTIAL PROPERTIES	5TH AVENUE 9	0.0528	1 450 000	-
BENDOR	BENDOR EXT 092	00004801	00000	00000	0000	-		RESIDENTIAL PROPERTIES	5TH AVENUE 11	0.0528	700 000	-
BENDOR	BENDOR EXT 092	00004802	00000	00000	0000	-		RESIDENTIAL PROPERTIES	5TH AVENUE 13	0.0685	2 850 000	-
BENDOR	BENDOR EXT 092	00004803	00000	00000	0000	-		RESIDENTIAL PROPERTIES	5TH AVENUE 15	0.0753	2 540 000	-
BENDOR	BENDOR EXT 092	00004804	00000	00000	0000	-		RESIDENTIAL PROPERTIES	5TH AVENUE 17	0.0500	670 000	-
BENDOR	BENDOR EXT 092	00004805	00000	00000	0000	-		RESIDENTIAL PROPERTIES	5TH AVENUE 19	0.0500	670 000	-
BENDOR	BENDOR EXT 092	00004806	00000	00000	0000	-		RESIDENTIAL PROPERTIES	5TH AVENUE 21	0.0500	1 830 000	-
BENDOR	BENDOR EXT 092	00004807	00000	00000	0000	-		RESIDENTIAL PROPERTIES	5TH AVENUE 23	0.0523	1 870 000	-
BENDOR	BENDOR EXT 092	00004808	00000	00000	0000	-		RESIDENTIAL PROPERTIES	5TH AVENUE 25	0.0534	1 890 000	-
BENDOR	BENDOR EXT 092	00004809	00000	00000	0000	-		RESIDENTIAL PROPERTIES	5TH AVENUE 27	0.0580	770 000	-
BENDOR	BENDOR EXT 092	00004810	00000	00000	0000	-		RESIDENTIAL PROPERTIES	5TH AVENUE 29	0.0628	2 070 000	-
BENDOR	BENDOR EXT 092	00004811	00000	00000	0000	-		RESIDENTIAL PROPERTIES	5TH AVENUE 31	0.0537	2 110 000	-
BENDOR	BENDOR EXT 092	00004812	00000	00000	0000	-		RESIDENTIAL PROPERTIES	5TH AVENUE 33	0.0500	2 550 000	-
BENDOR	BENDOR EXT 092	00004813	00000	00000	0000	-		RESIDENTIAL PROPERTIES	5TH AVENUE 35	0.0500	1 850 000	-
BENDOR	BENDOR EXT 092	00004814	00000	00000	0000	-		RESIDENTIAL PROPERTIES	5TH AVENUE 37	0.0500	1 670 000	-
BENDOR	BENDOR EXT 092	00004815	00000	00000	0000	-		RESIDENTIAL PROPERTIES	5TH AVENUE 39	0.0621	3 160 000	-
BENDOR	BENDOR EXT 092	00004816	00000	00000	0000	-		RESIDENTIAL PROPERTIES	JUBILEE CREEK 8	0.0634	1 540 000	-
BENDOR	BENDOR EXT 092	00004817	00000	00000	0000	-		RESIDENTIAL PROPERTIES	JUBILEE CREEK 6	0.0634	1 960 000	-
BENDOR	BENDOR EXT 092	00004818	00000	00000	0000	-		RESIDENTIAL PROPERTIES	JUBILEE CREEK 4	0.0634	2 600 000	-
BENDOR	BENDOR EXT 092	00004819	00000	00000	0000	-		RESIDENTIAL PROPERTIES	JUBILEE CREEK 2	0.0625	2 270 000	-
BENDOR	BENDOR EXT 092	00004820	00000	00000	0000	-		RESIDENTIAL PROPERTIES	BROADWAY STREET 8	0.4126	7 650 000	JUBULA
BENDOR	BENDOR EXT 092	00004821	00000	00000	0000	-		RESIDENTIAL PROPERTIES	BROADWAY STREET 18	0.0404	2 360 000	-
BENDOR	BENDOR EXT 092	00004822	00000	00000	0000	-		RESIDENTIAL PROPERTIES	BROADWAY STREET 20	0.0403	2 310 000	-
BENDOR	BENDOR EXT 092	00004823	00000	00000	0000	-		RESIDENTIAL PROPERTIES	BROADWAY STREET 22	0.0408	540 000	-

Registered or other description of the property							Full Names of Owner(s)	Category determined in terms of Section 8 of the Act	Physical address of the property	Extent of the property (HA)	Market value of the property	Remarks
Town Allotment	Suburb	Erf Nr	Portion	Unit	Section							
BENDOR	BENDOR EXT 092	00004824	00000	00000	0000	-		RESIDENTIAL PROPERTIES	BROADWAY STREET 24	0.0411	2 260 000	-
BENDOR	BENDOR EXT 092	00004825	00000	00000	0000	-		RESIDENTIAL PROPERTIES	BROADWAY STREET 26	0.0408	1 670 000	-
BENDOR	BENDOR EXT 092	00004826	00000	00000	0000	-		RESIDENTIAL PROPERTIES	BROADWAY STREET 28	0.0412	1 640 000	-
BENDOR	BENDOR EXT 092	00004827	00000	00000	0000	-		RESIDENTIAL PROPERTIES	BROADWAY STREET 30	0.2830	4 050 000	BAHLULE
BENDOR	BENDOR EXT 092	00004828	00000	00000	0000	-		RESIDENTIAL PROPERTIES	BROADWAY STREET 25	0.5566	10 400 000	IMBALI 88
BENDOR	BENDOR EXT 092	00004829	00000	00000	0000	-		RESIDENTIAL PROPERTIES	BROADWAY STREET 19	0.4121	9 450 000	IMBALI 88
BENDOR	BENDOR EXT 092	00004830	00000	00000	0000	-		RESIDENTIAL PROPERTIES	BROADWAY STREET 11	0.4608	9 450 000	IMBALI 88
BENDOR	BENDOR EXT 092	00004831	00000	00000	0000	-		RESIDENTIAL PROPERTIES	BROADWAY STREET 5	0.5936	9 770 000	IMBALI 88
BENDOR	BENDOR EXT 092	00004832	00000	00000	0000	-		RESIDENTIAL PROPERTIES	BROADWAY STREET 1	0.7630	0	-
BENDOR	BENDOR EXT 092	00004832	00000	00001	0000	-		RESIDENTIAL PROPERTIES	SS IMBALI UNIT 1	0.0079	1 070 000	-
BENDOR	BENDOR EXT 092	00004832	00000	00002	0000	-		RESIDENTIAL PROPERTIES	SS IMBALI UNIT 2	0.0078	1 050 000	-
BENDOR	BENDOR EXT 092	00004832	00000	00003	0000	-		RESIDENTIAL PROPERTIES	SS IMBALI UNIT 3	0.0076	1 030 000	-
BENDOR	BENDOR EXT 092	00004832	00000	00004	0000	-		RESIDENTIAL PROPERTIES	SS IMBALI UNIT 4	0.0075	1 010 000	-
BENDOR	BENDOR EXT 092	00004832	00000	00005	0000	-		RESIDENTIAL PROPERTIES	SS IMBALI UNIT 5	0.0079	1 070 000	-
BENDOR	BENDOR EXT 092	00004832	00000	00006	0000	-		RESIDENTIAL PROPERTIES	SS IMBALI UNIT 6	0.0079	1 070 000	-
BENDOR	BENDOR EXT 092	00004832	00000	00007	0000	-		RESIDENTIAL PROPERTIES	SS IMBALI UNIT 7	0.0075	1 010 000	-
BENDOR	BENDOR EXT 092	00004832	00000	00008	0000	-		RESIDENTIAL PROPERTIES	SS IMBALI UNIT 8	0.0076	1 030 000	-
BENDOR	BENDOR EXT 092	00004832	00000	00009	0000	-		RESIDENTIAL PROPERTIES	SS IMBALI UNIT 9	0.0078	1 050 000	-
BENDOR	BENDOR EXT 092	00004832	00000	00010	0000	-		RESIDENTIAL PROPERTIES	SS IMBALI UNIT 10	0.0078	1 050 000	-
BENDOR	BENDOR EXT 092	00004832	00000	00011	0000	-		RESIDENTIAL PROPERTIES	SS IMBALI UNIT 11	0.0075	1 010 000	-
BENDOR	BENDOR EXT 092	00004832	00000	00012	0000	-		RESIDENTIAL PROPERTIES	SS IMBALI UNIT 12	0.0075	1 010 000	-
BENDOR	BENDOR EXT 092	00004832	00000	00013	0000	-		RESIDENTIAL PROPERTIES	SS IMBALI UNIT 13	0.0106	1 140 000	-
BENDOR	BENDOR EXT 092	00004832	00000	00014	0000	-		RESIDENTIAL PROPERTIES	SS IMBALI UNIT 14	0.0106	1 140 000	-
BENDOR	BENDOR EXT 092	00004832	00000	00015	0000	-		RESIDENTIAL PROPERTIES	SS IMBALI UNIT 15	0.0101	1 090 000	-
BENDOR	BENDOR EXT 092	00004832	00000	00016	0000	-		RESIDENTIAL PROPERTIES	SS IMBALI UNIT 16	0.0101	1 090 000	-
BENDOR	BENDOR EXT 092	00004832	00000	00017	0000	-		RESIDENTIAL PROPERTIES	SS IMBALI UNIT 17	0.0106	1 140 000	-
BENDOR	BENDOR EXT 092	00004832	00000	00018	0000	-		RESIDENTIAL PROPERTIES	SS IMBALI UNIT 18	0.0106	1 140 000	-
BENDOR	BENDOR EXT 092	00004832	00000	00019	0000	-		RESIDENTIAL PROPERTIES	SS IMBALI UNIT 19	0.0101	1 090 000	-
BENDOR	BENDOR EXT 092	00004832	00000	00020	0000	-		RESIDENTIAL PROPERTIES	SS IMBALI UNIT 20	0.0101	1 090 000	-
BENDOR	BENDOR EXT 092	00004832	00000	00021	0000	-		RESIDENTIAL PROPERTIES	SS IMBALI UNIT 21	0.0078	1 050 000	-
BENDOR	BENDOR EXT 092	00004832	00000	00022	0000	-		RESIDENTIAL PROPERTIES	SS IMBALI UNIT 22	0.0078	1 050 000	-
BENDOR	BENDOR EXT 092	00004832	00000	00023	0000	-		RESIDENTIAL PROPERTIES	SS IMBALI UNIT 23	0.0075	1 010 000	-
BENDOR	BENDOR EXT 092	00004832	00000	00024	0000	-		RESIDENTIAL PROPERTIES	SS IMBALI UNIT 24	0.0075	1 010 000	-
BENDOR	BENDOR EXT 092	00004832	00000	00025	0000	-		RESIDENTIAL PROPERTIES	SS IMBALI UNIT 25	0.0079	1 070 000	-
BENDOR	BENDOR EXT 092	00004832	00000	00026	0000	-		RESIDENTIAL PROPERTIES	SS IMBALI UNIT 26	0.0078	1 050 000	-
BENDOR	BENDOR EXT 092	00004832	00000	00027	0000	-		RESIDENTIAL PROPERTIES	SS IMBALI UNIT 27	0.0076	1 030 000	-

Registered or other description of the property							Full Names of Owner(s)	Category determined in terms of Section 8 of the Act	Physical address of the property	Extent of the property (HA)	Market value of the property	Remarks
Town Allotment	Suburb	Erf Nr	Portion	Unit	Section							
BENDOR	BENDOR EXT 092	00004832	00000	00028	0000	-		RESIDENTIAL PROPERTIES	SS IMBALI UNIT 28	0.0075	1 010 000	-
BENDOR	BENDOR EXT 092	00004832	00000	00029	0000	-		RESIDENTIAL PROPERTIES	SS IMBALI UNIT 29	0.0078	1 050 000	-
BENDOR	BENDOR EXT 092	00004832	00000	00030	0000	-		RESIDENTIAL PROPERTIES	SS IMBALI UNIT 30	0.0079	1 070 000	-
BENDOR	BENDOR EXT 092	00004832	00000	00031	0000	-		RESIDENTIAL PROPERTIES	SS IMBALI UNIT 31	0.0075	1 010 000	-
BENDOR	BENDOR EXT 092	00004832	00000	00032	0000	-		RESIDENTIAL PROPERTIES	SS IMBALI UNIT 32	0.0076	1 030 000	-
BENDOR	BENDOR EXT 092	00004833	00000	00000	0000	-		RESIDENTIAL PROPERTIES	OXFORD STREET 1	0.0637	2 010 000	-
BENDOR	BENDOR EXT 092	00004834	00000	00000	0000	-		RESIDENTIAL PROPERTIES	OXFORD STREET 3	0.0605	2 490 000	-
BENDOR	BENDOR EXT 092	00004835	00000	00000	0000	-		RESIDENTIAL PROPERTIES	OXFORD STREET 7	0.0650	2 260 000	-
BENDOR	BENDOR EXT 092	00004836	00000	00000	0000	-		RESIDENTIAL PROPERTIES	OXFORD STREET 9	0.0650	2 390 000	-
BENDOR	BENDOR EXT 092	00004837	00000	00000	0000	-		RESIDENTIAL PROPERTIES	OXFORD STREET 11	0.0650	1 640 000	-
BENDOR	BENDOR EXT 092	00004838	00000	00000	0000	-		RESIDENTIAL PROPERTIES	OXFORD STREET 13	0.0650	2 150 000	-
BENDOR	BENDOR EXT 092	00004839	00000	00000	0000	-		RESIDENTIAL PROPERTIES	OXFORD STREET 15	0.0650	2 220 000	-
BENDOR	BENDOR EXT 092	00004840	00000	00000	0000	-		RESIDENTIAL PROPERTIES	JUBILEE CREEK 94	0.0637	2 880 000	-
BENDOR	BENDOR EXT 092	00004841	00000	00000	0000	-		RESIDENTIAL PROPERTIES	JUBILEE CREEK 96	0.0593	2 640 000	-
BENDOR	BENDOR EXT 092	00004842	00000	00000	0000	-		RESIDENTIAL PROPERTIES	JUBILEE CREEK 15	0.0650	3 030 000	-
BENDOR	BENDOR EXT 092	00004843	00000	00000	0000	-		RESIDENTIAL PROPERTIES	JUBILEE CREEK 13	0.0650	3 250 000	-
BENDOR	BENDOR EXT 092	00004844	00000	00000	0000	-		RESIDENTIAL PROPERTIES	JUBILEE CREEK 11	0.0650	2 390 000	-
BENDOR	BENDOR EXT 092	00004845	00000	00000	0000	-		RESIDENTIAL PROPERTIES	JUBILEE CREEK 9	0.0650	2 540 000	-
BENDOR	BENDOR EXT 092	00004846	00000	00000	0000	-		RESIDENTIAL PROPERTIES	JUBILEE CREEK 7	0.0650	2 350 000	-
BENDOR	BENDOR EXT 092	00004847	00000	00000	0000	-		RESIDENTIAL PROPERTIES	JUBILEE CREEK 97	0.0593	3 320 000	-
BENDOR	BENDOR EXT 092	00004848	00000	00000	0000	-		RESIDENTIAL PROPERTIES	JUBILEE CREEK 95	0.0585	2 820 000	-
BENDOR	BENDOR EXT 092	00004849	00000	00000	0000	-		RESIDENTIAL PROPERTIES	JUBILEE CREEK 93	0.0572	2 430 000	-
BENDOR	BENDOR EXT 092	00004850	00000	00000	0000	-		RESIDENTIAL PROPERTIES	JUBILEE CREEK 89	0.0572	1 770 000	-
BENDOR	BENDOR EXT 092	00004851	00000	00000	0000	-		RESIDENTIAL PROPERTIES	JUBILEE CREEK 87	0.0585	780 000	-
BENDOR	BENDOR EXT 092	00004852	00000	00000	0000	-		RESIDENTIAL PROPERTIES	JUBILEE CREEK 81	0.0682	3 210 000	-
BENDOR	BENDOR EXT 092	00004853	00000	00000	0000	-		RESIDENTIAL PROPERTIES	JUBILEE CREEK 79	0.0650	2 190 000	-
BENDOR	BENDOR EXT 092	00004854	00000	00000	0000	-		RESIDENTIAL PROPERTIES	JUBILEE CREEK 77	0.0650	1 930 000	-
BENDOR	BENDOR EXT 092	00004855	00000	00000	0000	-		RESIDENTIAL PROPERTIES	JUBILEE CREEK 75	0.0650	2 600 000	-
BENDOR	BENDOR EXT 092	00004856	00000	00000	0000	-		RESIDENTIAL PROPERTIES	JUBILEE CREEK 73	0.0650	2 820 000	-
BENDOR	BENDOR EXT 092	00004857	00000	00000	0000	-		RESIDENTIAL PROPERTIES	JUBILEE CREEK 71	0.0650	2 780 000	-
BENDOR	BENDOR EXT 092	00004858	00000	00000	0000	-		RESIDENTIAL PROPERTIES	JUBILEE CREEK 67	0.0650	2 610 000	-
BENDOR	BENDOR EXT 092	00004859	00000	00000	0000	-		RESIDENTIAL PROPERTIES	JUBILEE CREEK 65	0.0650	3 030 000	-
BENDOR	BENDOR EXT 092	00004860	00000	00000	0000	-		RESIDENTIAL PROPERTIES	JUBILEE CREEK 63	0.0631	2 050 000	-
BENDOR	BENDOR EXT 092	00004861	00000	00000	0000	-		RESIDENTIAL PROPERTIES	JUBILEE CREEK 57	0.0640	850 000	-
BENDOR	BENDOR EXT 092	00004862	00000	00000	0000	-		RESIDENTIAL PROPERTIES	JUBILEE CREEK 53	0.0783	3 040 000	-
BENDOR	BENDOR EXT 092	00004863	00000	00000	0000	-		RESIDENTIAL PROPERTIES	LIBERTY STREET 3	0.0735	980 000	-

Registered or other description of the property							Full Names of Owner(s)	Category determined in terms of Section 8 of the Act	Physical address of the property	Extent of the property (HA)	Market value of the property	Remarks
Town Allotment	Suburb	Erf Nr	Portion	Unit	Section							
BENDOR	BENDOR EXT 092	00004864	00000	00000	0000	-		RESIDENTIAL PROPERTIES	LIBERTY STREET 5	0.0700	930 000	-
BENDOR	BENDOR EXT 092	00004865	00000	00000	0000	-		RESIDENTIAL PROPERTIES	LIBERTY STREET 7	0.0700	2 390 000	-
BENDOR	BENDOR EXT 092	00004866	00000	00000	0000	-		RESIDENTIAL PROPERTIES	LIBERTY STREET 9	0.0700	2 800 000	-
BENDOR	BENDOR EXT 092	00004867	00000	00000	0000	-		RESIDENTIAL PROPERTIES	LIBERTY STREET 11	0.0700	2 300 000	-
BENDOR	BENDOR EXT 092	00004868	00000	00000	0000	-		RESIDENTIAL PROPERTIES	LIBERTY STREET 13	0.0642	2 110 000	-
BENDOR	BENDOR EXT 092	00004869	00000	00000	0000	-		RESIDENTIAL PROPERTIES	LIBERTY STREET 15	0.0588	1 930 000	-
BENDOR	BENDOR EXT 092	00004870	00000	00000	0000	-		RESIDENTIAL PROPERTIES	LIBERTY STREET 17	0.0636	2 010 000	-
BENDOR	BENDOR EXT 092	00004871	00000	00000	0000	-		RESIDENTIAL PROPERTIES	LIBERTY STREET 19	0.0619	1 510 000	-
BENDOR	BENDOR EXT 092	00004872	00000	00000	0000	-		RESIDENTIAL PROPERTIES	LIBERTY STREET 20	0.0619	2 940 000	-
BENDOR	BENDOR EXT 092	00004873	00000	00000	0000	-		RESIDENTIAL PROPERTIES	LIBERTY STREET 18	0.0636	2 050 000	-
BENDOR	BENDOR EXT 092	00004874	00000	00000	0000	-		RESIDENTIAL PROPERTIES	LIBERTY STREET 16	0.0553	2 150 000	-
BENDOR	BENDOR EXT 092	00004875	00000	00000	0000	-		RESIDENTIAL PROPERTIES	LIBERTY STREET 14	0.0642	2 890 000	-
BENDOR	BENDOR EXT 092	00004876	00000	00000	0000	-		RESIDENTIAL PROPERTIES	LIBERTY STREET 12	0.0700	2 430 000	-
BENDOR	BENDOR EXT 092	00004877	00000	00000	0000	-		RESIDENTIAL PROPERTIES	LIBERTY STREET 10	0.0700	2 940 000	-
BENDOR	BENDOR EXT 092	00004878	00000	00000	0000	-		RESIDENTIAL PROPERTIES	LIBERTY STREET 8	0.0700	3 090 000	-
BENDOR	BENDOR EXT 092	00004879	00000	00000	0000	-		RESIDENTIAL PROPERTIES	LIBERTY STREET 6	0.0700	2 840 000	-
BENDOR	BENDOR EXT 092	00004880	00000	00000	0000	-		RESIDENTIAL PROPERTIES	LIBERTY STREET 4	0.0700	930 000	-
BENDOR	BENDOR EXT 092	00004881	00000	00000	0000	-		RESIDENTIAL PROPERTIES	JUBILEE CREEK 47	0.0914	1 220 000	-
BENDOR	BENDOR EXT 092	00004882	00000	00000	0000	-		RESIDENTIAL PROPERTIES	JUBILEE CREEK 43	0.0709	3 200 000	-
BENDOR	BENDOR EXT 092	00004883	00000	00000	0000	-		RESIDENTIAL PROPERTIES	JUBILEE CREEK 39	0.0646	860 000	-
BENDOR	BENDOR EXT 092	00004884	00000	00000	0000	-		RESIDENTIAL PROPERTIES	JUBILEE CREEK 37	0.0650	2 640 000	-
BENDOR	BENDOR EXT 092	00004885	00000	00000	0000	-		RESIDENTIAL PROPERTIES	JUBILEE CREEK 35	0.0650	2 430 000	-
BENDOR	BENDOR EXT 092	00004886	00000	00000	0000	-		RESIDENTIAL PROPERTIES	JUBILEE CREEK 33	0.0650	3 290 000	-
BENDOR	BENDOR EXT 092	00004887	00000	00000	0000	-		RESIDENTIAL PROPERTIES	JUBILEE CREEK 31	0.0638	2 460 000	-
BENDOR	BENDOR EXT 092	00004888	00000	00000	0000	-		RESIDENTIAL PROPERTIES	JUBILEE CREEK 27	0.0638	3 300 000	-
BENDOR	BENDOR EXT 092	00004889	00000	00000	0000	-		RESIDENTIAL PROPERTIES	JUBILEE CREEK 25	0.0650	3 030 000	-
BENDOR	BENDOR EXT 092	00004890	00000	00000	0000	-		RESIDENTIAL PROPERTIES	JUBILEE CREEK 23	0.0650	3 230 000	-
BENDOR	BENDOR EXT 092	00004891	00000	00000	0000	-		RESIDENTIAL PROPERTIES	5TH AVENUE 36	0.0688	800 000	-
BENDOR	BENDOR EXT 092	00004892	00000	00000	0000	-		RESIDENTIAL PROPERTIES	5TH AVENUE 40	0.0638	3 130 000	-
BENDOR	BENDOR EXT 092	00004893	00000	00000	0000	-		RESIDENTIAL PROPERTIES	JUBILEE CREEK 16	0.0650	2 560 000	-
BENDOR	BENDOR EXT 092	00004894	00000	00000	0000	-		RESIDENTIAL PROPERTIES	JUBILEE CREEK 18	0.0602	800 000	-
BENDOR	BENDOR EXT 092	00004895	00000	00000	0000	-		RESIDENTIAL PROPERTIES	JUBILEE CREEK 22	0.0621	2 790 000	-
BENDOR	BENDOR EXT 092	00004896	00000	00000	0000	-		RESIDENTIAL PROPERTIES	JUBILEE CREEK 24	0.0673	2 500 000	-
BENDOR	BENDOR EXT 092	00004897	00000	00000	0000	-		RESIDENTIAL PROPERTIES	JUBILEE CREEK 26	0.0673	3 340 000	-
BENDOR	BENDOR EXT 092	00004898	00000	00000	0000	-		RESIDENTIAL PROPERTIES	5TH AVENUE 2	0.0678	3 030 000	-
BENDOR	BENDOR EXT 092	00004899	00000	00000	0000	-		RESIDENTIAL PROPERTIES	5TH AVENUE 4	0.0719	3 640 000	-

Registered or other description of the property							Full Names of Owner(s)	Category determined in terms of Section 8 of the Act	Physical address of the property	Extent of the property (HA)	Market value of the property	Remarks
Town Allotment	Suburb	Erf Nr	Portion	Unit	Section							
BENDOR	BENDOR EXT 092	00004900	00000	00000	0000	-		RESIDENTIAL PROPERTIES	5TH AVENUE 8	0.1183	4 370 000	-
BENDOR	BENDOR EXT 092	00004901	00000	00000	0000	-		RESIDENTIAL PROPERTIES	5TH AVENUE 12	0.0597	2 600 000	-
BENDOR	BENDOR EXT 092	00004902	00000	00000	0000	-		RESIDENTIAL PROPERTIES	5TH AVENUE 16	0.0640	2 570 000	-
BENDOR	BENDOR EXT 092	00004903	00000	00000	0000	-		RESIDENTIAL PROPERTIES	5TH AVENUE 18	0.0644	1 990 000	-
BENDOR	BENDOR EXT 092	00004904	00000	00000	0000	-		RESIDENTIAL PROPERTIES	5TH AVENUE 20	0.0644	2 590 000	-
BENDOR	BENDOR EXT 092	00004905	00000	00000	0000	-		RESIDENTIAL PROPERTIES	5TH AVENUE 22	0.0616	2 270 000	-
BENDOR	BENDOR EXT 092	00004906	00000	00000	0000	-		RESIDENTIAL PROPERTIES	5TH AVENUE 26	0.0581	2 030 000	-
BENDOR	BENDOR EXT 072	00004907	00000	00000	8888	-		RESIDENTIAL PROPERTIES	BENDOR EXT 072 4907	0.2274	7 720 000	-
BENDOR	BENDOR EXT 092	00004907	00000	00000	9999	-		RESIDENTIAL PROPERTIES	LORDS LANE 1	0.0670	2 310 000	-
BENDOR	BENDOR EXT 092	00004908	00000	00000	0000	-		RESIDENTIAL PROPERTIES	LORDS LANE 3	0.0650	1 830 000	-
BENDOR	BENDOR EXT 092	00004909	00000	00000	0000	-		RESIDENTIAL PROPERTIES	LORDS LANE 5	0.0650	3 090 000	-
BENDOR	BENDOR EXT 092	00004910	00000	00000	0000	-		RESIDENTIAL PROPERTIES	LORDS LANE 7	0.0538	1 760 000	-
BENDOR	BENDOR EXT 092	00004911	00000	00000	0000	-		RESIDENTIAL PROPERTIES	LORDS LANE 9	0.0567	1 980 000	-
BENDOR	BENDOR EXT 092	00004912	00000	00000	0000	-		RESIDENTIAL PROPERTIES	LORDS LANE 11	0.0741	1 980 000	-
BENDOR	BENDOR EXT 092	00004913	00000	00000	0000	-		RESIDENTIAL PROPERTIES	LORDS LANE 14	0.0780	1 040 000	-
BENDOR	BENDOR EXT 092	00004914	00000	00000	0000	-		RESIDENTIAL PROPERTIES	LORDS LANE 12	0.0666	2 850 000	-
BENDOR	BENDOR EXT 092	00004915	00000	00000	0000	-		RESIDENTIAL PROPERTIES	LORDS LANE 10	0.0632	3 450 000	-
BENDOR	BENDOR EXT 092	00004916	00000	00000	0000	-		RESIDENTIAL PROPERTIES	LORDS LANE 6	0.0799	2 340 000	-
BENDOR	BENDOR EXT 092	00004917	00000	00000	0000	-		RESIDENTIAL PROPERTIES	LORDS LANE 4	0.0700	2 070 000	-
BENDOR	BENDOR EXT 092	00004918	00000	00000	0000	-		PRIVATE OPEN SPACE	LORDS LANE 13	0.0320	1 000	-
BENDOR	BENDOR EXT 092	00004919	00000	00000	0000	-		PRIVATE OPEN SPACE	JUBILEE CREEK 20	0.0753	1 000	-
BENDOR	BENDOR EXT 092	00004920	00000	00000	0000	-		PRIVATE OPEN SPACE	JUBILEE CREEK 19	0.0044	1 000	-
BENDOR	BENDOR EXT 092	00004921	00000	00000	0000	-		PRIVATE OPEN SPACE	JUBILEE CREEK 21	0.0044	1 000	-
BENDOR	BENDOR EXT 092	00004922	00000	00000	0000	-		PRIVATE OPEN SPACE	JUBILEE CREEK 24	0.0287	1 000	-
BENDOR	BENDOR EXT 092	00004923	00000	00000	0000	-		PRIVATE OPEN SPACE	LIBERTY STREET 16	0.0323	1 000	-
BENDOR	BENDOR EXT 092	00004924	00000	00000	0000	-		PRIVATE OPEN SPACE	BENDOR EXT 092 92	3.2564	1 000	-
BENDOR	BENDOR EXT 069	00004925	00000	00000	0000	-		BUSINESS AND COMMERCIAL PROPERTIES	GENL MARITZ STREET 114	1.7460	79 000 000	-
BENDOR	BENDOR EXT 085	00004926	00000	00000	0000	-		RESIDENTIAL PROPERTIES	BENDOR EXT 085 85	0.7794	0	-
BENDOR	BENDOR EXT 085	00004926	00000	00001	0000	-		RESIDENTIAL PROPERTIES	SS FEATHERS ROCK UNIT 1	0.0095	860 000	-
BENDOR	BENDOR EXT 085	00004926	00000	00002	0000	-		RESIDENTIAL PROPERTIES	SS FEATHERS ROCK UNIT 2	0.0095	860 000	-
BENDOR	BENDOR EXT 085	00004926	00000	00003	0000	-		RESIDENTIAL PROPERTIES	SS FEATHERS ROCK UNIT 3	0.0095	860 000	-
BENDOR	BENDOR EXT 085	00004926	00000	00004	0000	-		RESIDENTIAL PROPERTIES	SS FEATHERS ROCK UNIT 4	0.0094	850 000	-
BENDOR	BENDOR EXT 085	00004926	00000	00005	0000	-		RESIDENTIAL PROPERTIES	SS FEATHERS ROCK UNIT 5	0.0095	860 000	-
BENDOR	BENDOR EXT 085	00004926	00000	00006	0000	-		RESIDENTIAL PROPERTIES	SS FEATHERS ROCK UNIT 6	0.0094	850 000	-
BENDOR	BENDOR EXT 085	00004926	00000	00007	0000	-		RESIDENTIAL PROPERTIES	SS FEATHERS ROCK UNIT 7	0.0093	840 000	-
BENDOR	BENDOR EXT 085	00004926	00000	00008	0000	-		RESIDENTIAL PROPERTIES	SS FEATHERS ROCK UNIT 8	0.0095	860 000	-

Registered or other description of the property							Full Names of Owner(s)	Category determined in terms of Section 8 of the Act	Physical address of the property	Extent of the property (HA)	Market value of the property	Remarks
Town Allotment	Suburb	Erf Nr	Portion	Unit	Section							
BENDOR	BENDOR EXT 085	00004926	00000	00009	0000	-		RESIDENTIAL PROPERTIES	SS FEATHERS ROCK UNIT 9	0.0097	870 000	-
BENDOR	BENDOR EXT 085	00004926	00000	00010	0000	-		RESIDENTIAL PROPERTIES	SS FEATHERS ROCK UNIT 10	0.0093	840 000	-
BENDOR	BENDOR EXT 085	00004926	00000	00011	0000	-		RESIDENTIAL PROPERTIES	SS FEATHERS ROCK UNIT 11	0.0116	940 000	-
BENDOR	BENDOR EXT 085	00004926	00000	00012	0000	-		RESIDENTIAL PROPERTIES	SS FEATHERS ROCK UNIT 12	0.0095	860 000	-
BENDOR	BENDOR EXT 085	00004926	00000	00013	0000	-		RESIDENTIAL PROPERTIES	SS FEATHERS ROCK UNIT 13	0.0095	860 000	-
BENDOR	BENDOR EXT 085	00004926	00000	00014	0000	-		RESIDENTIAL PROPERTIES	SS FEATHERS ROCK UNIT 14	0.0095	860 000	-
BENDOR	BENDOR EXT 085	00004926	00000	00015	0000	-		RESIDENTIAL PROPERTIES	SS FEATHERS ROCK UNIT 15	0.0094	850 000	-
BENDOR	BENDOR EXT 085	00004926	00000	00016	0000	-		RESIDENTIAL PROPERTIES	SS FEATHERS ROCK UNIT 16	0.0094	850 000	-
BENDOR	BENDOR EXT 085	00004926	00000	00017	0000	-		RESIDENTIAL PROPERTIES	SS FEATHERS ROCK UNIT 17	0.0095	860 000	-
BENDOR	BENDOR EXT 085	00004926	00000	00018	0000	-		RESIDENTIAL PROPERTIES	SS FEATHERS ROCK UNIT 18	0.0096	860 000	-
BENDOR	BENDOR EXT 085	00004926	00000	00019	0000	-		RESIDENTIAL PROPERTIES	SS FEATHERS ROCK UNIT 19	0.0094	850 000	-
BENDOR	BENDOR EXT 085	00004926	00000	00020	0000	-		RESIDENTIAL PROPERTIES	SS FEATHERS ROCK UNIT 20	0.0095	860 000	-
BENDOR	BENDOR EXT 085	00004926	00000	00021	0000	-		RESIDENTIAL PROPERTIES	SS FEATHERS ROCK UNIT 21	0.0094	850 000	-
BENDOR	BENDOR EXT 085	00004926	00000	00022	0000	-		RESIDENTIAL PROPERTIES	SS FEATHERS ROCK UNIT 22	0.0095	860 000	-
BENDOR	BENDOR EXT 085	00004926	00000	00023	0000	-		RESIDENTIAL PROPERTIES	SS FEATHERS ROCK UNIT 23	0.0095	860 000	-
BENDOR	BENDOR EXT 085	00004926	00000	00024	0000	-		RESIDENTIAL PROPERTIES	SS FEATHERS ROCK UNIT 24	0.0095	860 000	-
BENDOR	BENDOR EXT 085	00004926	00000	00025	0000	-		RESIDENTIAL PROPERTIES	SS FEATHERS ROCK UNIT 25	0.0096	860 000	-
BENDOR	BENDOR EXT 085	00004926	00000	00026	0000	-		RESIDENTIAL PROPERTIES	SS FEATHERS ROCK UNIT 26	0.0095	860 000	-
BENDOR	BENDOR EXT 085	00004926	00000	00027	0000	-		RESIDENTIAL PROPERTIES	SS FEATHERS ROCK UNIT 27	0.0094	850 000	-
BENDOR	BENDOR EXT 085	00004926	00000	00028	0000	-		RESIDENTIAL PROPERTIES	SS FEATHERS ROCK UNIT 28	0.0094	850 000	-
BENDOR	BENDOR EXT 085	00004926	00000	00029	0000	-		RESIDENTIAL PROPERTIES	SS FEATHERS ROCK UNIT 29	0.0094	850 000	-
BENDOR	BENDOR EXT 085	00004926	00000	00030	0000	-		RESIDENTIAL PROPERTIES	SS FEATHERS ROCK UNIT 30	0.0094	850 000	-
BENDOR	BENDOR EXT 085	00004926	00000	00031	0000	-		RESIDENTIAL PROPERTIES	SS FEATHERS ROCK UNIT 31	0.0094	850 000	-
BENDOR	BENDOR EXT 085	00004926	00000	00032	0000	-		RESIDENTIAL PROPERTIES	SS FEATHERS ROCK UNIT 32	0.0096	860 000	-
BENDOR	BENDOR EXT 085	00004926	00000	00033	0000	-		RESIDENTIAL PROPERTIES	SS FEATHERS ROCK UNIT 33	0.0096	860 000	-
BENDOR	BENDOR EXT 085	00004926	00000	00034	0000	-		RESIDENTIAL PROPERTIES	SS FEATHERS ROCK UNIT 34	0.0095	860 000	-
BENDOR	BENDOR EXT 095	00004929	00000	00000	0000	-		RESIDENTIAL PROPERTIES	EAGLES CREST BOULEVARD 11	0.6672	20 800 000	-
BENDOR	BENDOR EXT 095	00004930	00000	00000	0000	-		RESIDENTIAL PROPERTIES	EAGLES CREST BOULEVARD 17	0.6239	0	-
BENDOR	BENDOR EXT 095	00004930	00000	00001	0000	-		RESIDENTIAL PROPERTIES	SS AQUILA VILLAS UNIT 1	0.0189	1 890 000	-
BENDOR	BENDOR EXT 095	00004930	00000	00002	0000	-		RESIDENTIAL PROPERTIES	SS AQUILA VILLAS UNIT 2	0.0190	1 900 000	-
BENDOR	BENDOR EXT 095	00004930	00000	00003	0000	-		RESIDENTIAL PROPERTIES	SS AQUILA VILLAS UNIT 3	0.0190	1 900 000	-
BENDOR	BENDOR EXT 095	00004930	00000	00004	0000	-		RESIDENTIAL PROPERTIES	SS AQUILA VILLAS UNIT 4	0.0190	1 900 000	-
BENDOR	BENDOR EXT 095	00004930	00000	00005	0000	-		RESIDENTIAL PROPERTIES	SS AQUILA VILLAS UNIT 5	0.0190	1 900 000	-
BENDOR	BENDOR EXT 095	00004930	00000	00006	0000	-		RESIDENTIAL PROPERTIES	SS AQUILA VILLAS UNIT 6	0.0190	1 900 000	-
BENDOR	BENDOR EXT 095	00004930	00000	00007	0000	-		RESIDENTIAL PROPERTIES	SS AQUILA VILLAS UNIT 7	0.0183	1 830 000	-
BENDOR	BENDOR EXT 095	00004930	00000	00008	0000	-		RESIDENTIAL PROPERTIES	SS AQUILA VILLAS UNIT 8	0.0189	1 890 000	-

Registered or other description of the property							Full Names of Owner(s)	Category determined in terms of Section 8 of the Act	Physical address of the property	Extent of the property (HA)	Market value of the property	Remarks
Town Allotment	Suburb	Erf Nr	Portion	Unit	Section							
BENDOR	BENDOR EXT 095	00004930	00000	00009	0000	-		RESIDENTIAL PROPERTIES	SS AQUILA VILLAS UNIT 9	0.0189	1 890 000	-
BENDOR	BENDOR EXT 095	00004930	00000	00010	0000	-		RESIDENTIAL PROPERTIES	SS AQUILA VILLAS UNIT 10	0.0209	2 090 000	-
BENDOR	BENDOR EXT 095	00004930	00000	00011	0000	-		RESIDENTIAL PROPERTIES	SS AQUILA VILLAS UNIT 11	0.0189	1 890 000	-
BENDOR	BENDOR EXT 095	00004930	00000	00012	0000	-		RESIDENTIAL PROPERTIES	SS AQUILA VILLAS UNIT 12	0.0189	1 890 000	-
BENDOR	BENDOR EXT 095	00004930	00000	00013	0000	-		RESIDENTIAL PROPERTIES	SS AQUILA VILLAS UNIT 13	0.0207	2 070 000	-
BENDOR	BENDOR EXT 095	00004930	00000	00014	0000	-		RESIDENTIAL PROPERTIES	SS AQUILA VILLAS UNIT 14	0.0156	1 560 000	-
BENDOR	BENDOR EXT 095	00004930	00000	00015	0000	-		RESIDENTIAL PROPERTIES	SS AQUILA VILLAS UNIT 15	0.0156	1 560 000	-
BENDOR	BENDOR EXT 095	00004930	00000	00016	0000	-		RESIDENTIAL PROPERTIES	SS AQUILA VILLAS UNIT 16	0.0208	2 080 000	-
BENDOR	BENDOR EXT 095	00004930	00000	00017	0000	-		RESIDENTIAL PROPERTIES	SS AQUILA VILLAS UNIT 17	0.0189	1 890 000	-
BENDOR	BENDOR EXT 095	00004930	00000	00018	0000	-		RESIDENTIAL PROPERTIES	SS AQUILA VILLAS UNIT 18	0.0189	1 890 000	-
BENDOR	BENDOR EXT 095	00004930	00000	00019	0000	-		RESIDENTIAL PROPERTIES	SS AQUILA VILLAS UNIT 19	0.0189	1 890 000	-
BENDOR	BENDOR EXT 095	00004930	00000	00020	0000	-		RESIDENTIAL PROPERTIES	SS AQUILA VILLAS UNIT 20	0.0189	1 890 000	-
BENDOR	BENDOR EXT 095	00004930	00000	00021	0000	-		RESIDENTIAL PROPERTIES	SS AQUILA VILLAS UNIT 21	0.0189	1 880 000	-
BENDOR	BENDOR EXT 095	00004930	00000	00022	0000	-		RESIDENTIAL PROPERTIES	SS AQUILA VILLAS UNIT 22	0.0189	1 880 000	-
BENDOR	BENDOR EXT 095	00004930	00000	00023	0000	-		RESIDENTIAL PROPERTIES	SS AQUILA VILLAS UNIT 23	0.0189	1 890 000	-
BENDOR	BENDOR EXT 095	00004930	00000	00024	0000	-		RESIDENTIAL PROPERTIES	SS AQUILA VILLAS UNIT 24	0.0189	1 890 000	-
BENDOR	BENDOR	00004930	00000	00025	0000	-		RESIDENTIAL PROPERTIES	SS AQUILA VILLAS UNIT 25	0.0189	1 800 000	-
BENDOR	BENDOR	00004930	00000	00026	0000	-		RESIDENTIAL PROPERTIES	SS AQUILA VILLAS UNIT 26	0.0189	1 800 000	-
BENDOR	BENDOR	00004930	00000	00027	0000	-		RESIDENTIAL PROPERTIES	SS AQUILA VILLAS UNIT 27	0.0209	1 990 000	-
BENDOR	BENDOR	00004930	00000	00028	0000	-		RESIDENTIAL PROPERTIES	SS AQUILA VILLAS UNIT 28	0.0190	1 810 000	-
BENDOR	BENDOR EXT 095	00004930	00000	00029	0000	-		RESIDENTIAL PROPERTIES	SS AQUILA VILLAS UNIT 29	0.0189	1 890 000	-
BENDOR	BENDOR EXT 095	00004930	00000	00030	0000	-		RESIDENTIAL PROPERTIES	SS AQUILA VILLAS UNIT 30	0.0189	1 900 000	-
BENDOR	BENDOR EXT 095	00004930	00000	00031	0000	-		RESIDENTIAL PROPERTIES	SS AQUILA VILLAS UNIT 31	0.0189	2 080 000	-
BENDOR	BENDOR EXT 095	00004930	00000	00032	0000	-		RESIDENTIAL PROPERTIES	SS AQUILA VILLAS UNIT 32	0.0189	2 070 000	-
BENDOR	BENDOR EXT 095	00004930	00000	00033	0000	-		RESIDENTIAL PROPERTIES	SS AQUILA VILLAS UNIT 33	0.0189	2 080 000	-
BENDOR	BENDOR EXT 095	00004930	00000	00034	0000	-		RESIDENTIAL PROPERTIES	SS AQUILA VILLAS UNIT 34	0.0189	2 080 000	-
BENDOR	BENDOR	00004930	00000	00035	0000	-		RESIDENTIAL PROPERTIES	SS AQUILA VILLAS UNIT 35	0.0188	1 790 000	-
BENDOR	BENDOR	00004930	00000	00036	0000	-		RESIDENTIAL PROPERTIES	SS AQUILA VILLAS UNIT 36	0.0189	1 800 000	-
BENDOR	BENDOR	00004930	00000	00039	0000	-		RESIDENTIAL PROPERTIES	SS AQUILA VILLAS UNIT 39	0.0095	900 000	-
BENDOR	BENDOR	00004930	00000	00040	0000	-		RESIDENTIAL PROPERTIES	SS AQUILA VILLAS UNIT 40	0.0138	1 310 000	-
BENDOR	BENDOR EXT 095	00004931	00000	00000	0000	-		RESIDENTIAL PROPERTIES	EAGLES CREST BOULEVARD 19	0.6216	0	-
BENDOR	BENDOR EXT 095	00004931	00000	00001	0000	-		RESIDENTIAL PROPERTIES	SS BATTELEUR VILLAS UNIT 1	0.0105	950 000	-
BENDOR	BENDOR EXT 095	00004931	00000	00002	0000	-		RESIDENTIAL PROPERTIES	SS BATTELEUR VILLAS UNIT 2	0.0105	950 000	-
BENDOR	BENDOR EXT 095	00004931	00000	00003	0000	-		RESIDENTIAL PROPERTIES	SS BATTELEUR VILLAS UNIT 3	0.0105	950 000	-
BENDOR	BENDOR EXT 095	00004931	00000	00004	0000	-		RESIDENTIAL PROPERTIES	SS BATTELEUR VILLAS UNIT 4	0.0105	950 000	-
BENDOR	BENDOR EXT 095	00004931	00000	00005	0000	-		RESIDENTIAL PROPERTIES	SS BATTELEUR VILLAS UNIT 5	0.0104	940 000	-

Registered or other description of the property							Full Names of Owner(s)	Category determined in terms of Section 8 of the Act	Physical address of the property	Extent of the property (HA)	Market value of the property	Remarks
Town Allotment	Suburb	Erf Nr	Portion	Unit	Section							
BENDOR	BENDOR EXT 095	00004931	00000	00006	0000	-		RESIDENTIAL PROPERTIES	SS BATTELEUR VILLAS UNIT 6	0.0104	940 000	-
BENDOR	BENDOR EXT 095	00004931	00000	00007	0000	-		RESIDENTIAL PROPERTIES	SS BATTELEUR VILLAS UNIT 7	0.0105	950 000	-
BENDOR	BENDOR EXT 095	00004931	00000	00008	0000	-		RESIDENTIAL PROPERTIES	SS BATTELEUR VILLAS UNIT 8	0.0105	950 000	-
BENDOR	BENDOR EXT 095	00004931	00000	00009	0000	-		RESIDENTIAL PROPERTIES	SS BATTELEUR VILLAS UNIT 9	0.0105	950 000	-
BENDOR	BENDOR EXT 095	00004931	00000	00010	0000	-		RESIDENTIAL PROPERTIES	SS BATTELEUR VILLAS UNIT 10	0.0104	940 000	-
BENDOR	BENDOR EXT 095	00004931	00000	00011	0000	-		RESIDENTIAL PROPERTIES	SS BATTELEUR VILLAS UNIT 11	0.0105	950 000	-
BENDOR	BENDOR EXT 095	00004931	00000	00012	0000	-		RESIDENTIAL PROPERTIES	SS BATTELEUR VILLAS UNIT 12	0.0104	940 000	-
BENDOR	BENDOR EXT 095	00004931	00000	00013	0000	-		RESIDENTIAL PROPERTIES	SS BATTELEUR VILLAS UNIT 13	0.0109	980 000	-
BENDOR	BENDOR EXT 095	00004931	00000	00014	0000	-		RESIDENTIAL PROPERTIES	SS BATTELEUR VILLAS UNIT 14	0.0110	990 000	-
BENDOR	BENDOR EXT 095	00004931	00000	00015	0000	-		RESIDENTIAL PROPERTIES	SS BATTELEUR VILLAS UNIT 15	0.0104	940 000	-
BENDOR	BENDOR EXT 095	00004931	00000	00016	0000	-		RESIDENTIAL PROPERTIES	SS BATTELEUR VILLAS UNIT 16	0.0104	940 000	-
BENDOR	BENDOR EXT 095	00004931	00000	00017	0000	-		RESIDENTIAL PROPERTIES	SS BATTELEUR VILLAS UNIT 17	0.0104	940 000	-
BENDOR	BENDOR EXT 095	00004931	00000	00018	0000	-		RESIDENTIAL PROPERTIES	SS BATTELEUR VILLAS UNIT 18	0.0104	940 000	-
BENDOR	BENDOR EXT 095	00004931	00000	00019	0000	-		RESIDENTIAL PROPERTIES	SS BATTELEUR VILLAS UNIT 19	0.0105	950 000	-
BENDOR	BENDOR EXT 095	00004931	00000	00020	0000	-		RESIDENTIAL PROPERTIES	SS BATTELEUR VILLAS UNIT 20	0.0105	950 000	-
BENDOR	BENDOR EXT 095	00004931	00000	00021	0000	-		RESIDENTIAL PROPERTIES	SS BATTELEUR VILLAS UNIT 21	0.0104	940 000	-
BENDOR	BENDOR EXT 095	00004931	00000	00022	0000	-		RESIDENTIAL PROPERTIES	SS BATTELEUR VILLAS UNIT 22	0.0104	940 000	-
BENDOR	BENDOR EXT 095	00004932	00000	00000	0000	-		RESIDENTIAL PROPERTIES	EAGLES CREST BOULEVARD 23	0.0728	620 000	-
BENDOR	BENDOR EXT 095	00004933	00000	00000	0000	-		RESIDENTIAL PROPERTIES	EAGLES CREST BOULEVARD 25	0.0728	2 510 000	-
BENDOR	BENDOR EXT 095	00004934	00000	00000	0000	-		RESIDENTIAL PROPERTIES	EAGLES CREST BOULEVARD 27	0.0728	2 820 000	-
BENDOR	BENDOR EXT 095	00004935	00000	00000	0000	-		RESIDENTIAL PROPERTIES	EAGLES CREST BOULEVARD 29	0.0728	2 300 000	-
BENDOR	BENDOR EXT 095	00004936	00000	00000	0000	-		RESIDENTIAL PROPERTIES	EAGLES CREST BOULEVARD 31	0.0728	2 510 000	-
BENDOR	BENDOR EXT 095	00004937	00000	00000	0000	-		RESIDENTIAL PROPERTIES	EAGLES CREST BOULEVARD 33	0.0728	2 430 000	-
BENDOR	BENDOR EXT 095	00004938	00000	00000	0000	-		RESIDENTIAL PROPERTIES	EAGLES CREST BOULEVARD 35	0.0728	2 430 000	-
BENDOR	BENDOR EXT 095	00004939	00000	00000	0000	-		RESIDENTIAL PROPERTIES	EAGLES CREST BOULEVARD 37	0.0728	2 140 000	-
BENDOR	BENDOR EXT 095	00004940	00000	00000	0000	-		RESIDENTIAL PROPERTIES	EAGLES CREST BOULEVARD 39	0.0728	2 420 000	-
BENDOR	BENDOR EXT 095	00004941	00000	00000	0000	-		RESIDENTIAL PROPERTIES	EAGLES CREST BOULEVARD 41	0.0728	2 470 000	-
BENDOR	BENDOR EXT 095	00004942	00000	00000	0000	-		RESIDENTIAL PROPERTIES	EAGLES CREST BOULEVARD 43	0.0728	2 310 000	-
BENDOR	BENDOR EXT 095	00004943	00000	00000	0000	-		RESIDENTIAL PROPERTIES	EAGLES CREST BOULEVARD 45	0.0728	2 160 000	-
BENDOR	BENDOR EXT 095	00004944	00000	00000	0000	-		RESIDENTIAL PROPERTIES	EAGLES CREST BOULEVARD 47	0.0728	3 520 000	-
BENDOR	BENDOR EXT 095	00004945	00000	00000	0000	-		RESIDENTIAL PROPERTIES	EAGLES CREST BOULEVARD 49	0.0728	620 000	-
BENDOR	BENDOR EXT 095	00004946	00000	00000	0000	-		RESIDENTIAL PROPERTIES	EAGLES CREST BOULEVARD 51	0.0728	3 160 000	-
BENDOR	BENDOR EXT 095	00004947	00000	00000	0000	-		RESIDENTIAL PROPERTIES	EAGLES CREST BOULEVARD 53	0.0719	2 130 000	-
BENDOR	BENDOR EXT 095	00004948	00000	00000	0000	-		RESIDENTIAL PROPERTIES	EAGLES CREST BOULEVARD 55	0.0871	2 540 000	-
BENDOR	BENDOR EXT 095	00004949	00000	00000	0000	-		RESIDENTIAL PROPERTIES	EAGLES CREST BOULEVARD 57	0.0836	2 570 000	-
BENDOR	BENDOR EXT 095	00004950	00000	00000	0000	-		RESIDENTIAL PROPERTIES	EAGLES CREST BOULEVARD 59	0.0704	3 520 000	-

Registered or other description of the property							Full Names of Owner(s)	Category determined in terms of Section 8 of the Act	Physical address of the property	Extent of the property (HA)	Market value of the property	Remarks
Town Allotment	Suburb	Erf Nr	Portion	Unit	Section							
BENDOR	BENDOR EXT 095	00004951	00000	00000	0000	-		RESIDENTIAL PROPERTIES	EAGLES CREST BOULEVARD 61	0.0704	3 150 000	-
BENDOR	BENDOR EXT 095	00004952	00000	00000	0000	-		RESIDENTIAL PROPERTIES	EAGLES CREST BOULEVARD 63	0.0704	2 680 000	-
BENDOR	BENDOR EXT 095	00004953	00000	00000	0000	-		RESIDENTIAL PROPERTIES	EAGLES CREST BOULEVARD 65	0.0801	2 270 000	-
BENDOR	BENDOR EXT 095	00004954	00000	00000	0000	-		RESIDENTIAL PROPERTIES	EAGLES CREST BOULEVARD 67	0.0782	2 360 000	-
BENDOR	BENDOR EXT 095	00004955	00000	00000	0000	-		RESIDENTIAL PROPERTIES	EAGLES CREST BOULEVARD 69	0.0736	1 780 000	-
BENDOR	BENDOR EXT 095	00004956	00000	00000	0000	-		RESIDENTIAL PROPERTIES	EAGLES CREST BOULEVARD 71	0.0736	2 110 000	-
BENDOR	BENDOR EXT 095	00004957	00000	00000	0000	-		RESIDENTIAL PROPERTIES	EAGLES CREST BOULEVARD 73	0.0736	2 180 000	-
BENDOR	BENDOR EXT 095	00004958	00000	00000	0000	-		RESIDENTIAL PROPERTIES	EAGLES CREST BOULEVARD 75	0.0736	2 160 000	-
BENDOR	BENDOR EXT 095	00004959	00000	00000	0000	-		RESIDENTIAL PROPERTIES	EAGLES CREST BOULEVARD 77	0.0736	2 350 000	-
BENDOR	BENDOR EXT 095	00004960	00000	00000	0000	-		RESIDENTIAL PROPERTIES	EAGLES CREST BOULEVARD 79	0.0736	2 610 000	-
BENDOR	BENDOR EXT 095	00004961	00000	00000	0000	-		RESIDENTIAL PROPERTIES	EAGLES CREST BOULEVARD 81	0.0736	2 300 000	-
BENDOR	BENDOR EXT 095	00004962	00000	00000	0000	-		RESIDENTIAL PROPERTIES	EAGLES CREST BOULEVARD 83	0.0736	630 000	-
BENDOR	BENDOR EXT 095	00004963	00000	00000	0000	-		RESIDENTIAL PROPERTIES	EAGLES CREST BOULEVARD 85	0.0736	2 310 000	-
BENDOR	BENDOR EXT 095	00004964	00000	00000	0000	-		RESIDENTIAL PROPERTIES	EAGLES CREST BOULEVARD 87	0.0736	630 000	-
BENDOR	BENDOR EXT 095	00004965	00000	00000	0000	-		RESIDENTIAL PROPERTIES	EAGLES CREST BOULEVARD 89	0.0736	2 710 000	-
BENDOR	BENDOR EXT 095	00004966	00000	00000	0000	-		RESIDENTIAL PROPERTIES	EAGLES CREST BOULEVARD 91	0.0817	690 000	-
BENDOR	BENDOR EXT 095	00004967	00000	00000	0000	-		RESIDENTIAL PROPERTIES	EAGLES CREST BOULEVARD 93	0.0842	2 470 000	-
BENDOR	BENDOR EXT 095	00004968	00000	00000	0000	-		RESIDENTIAL PROPERTIES	EAGLES CREST BOULEVARD 95	0.0704	3 270 000	-
BENDOR	BENDOR EXT 095	00004969	00000	00000	0000	-		RESIDENTIAL PROPERTIES	EAGLES CREST BOULEVARD 97	0.0704	600 000	-
BENDOR	BENDOR EXT 095	00004970	00000	00000	0000	-		RESIDENTIAL PROPERTIES	EAGLES CREST BOULEVARD 99	0.0704	600 000	-
BENDOR	BENDOR EXT 095	00004971	00000	00000	0000	-		RESIDENTIAL PROPERTIES	EAGLES CREST BOULEVARD 101	0.0704	2 480 000	-
BENDOR	BENDOR EXT 095	00004972	00000	00000	0000	-		RESIDENTIAL PROPERTIES	EAGLES CREST BOULEVARD 103	0.0704	2 240 000	-
BENDOR	BENDOR EXT 095	00004973	00000	00000	0000	-		RESIDENTIAL PROPERTIES	EAGLES CREST BOULEVARD 105	0.0704	1 930 000	-
BENDOR	BENDOR EXT 095	00004974	00000	00000	0000	-		RESIDENTIAL PROPERTIES	EAGLES CREST BOULEVARD 107	0.0704	2 700 000	-
BENDOR	BENDOR EXT 095	00004975	00000	00000	0000	-		RESIDENTIAL PROPERTIES	EAGLES CREST BOULEVARD 109	0.0704	2 380 000	-
BENDOR	BENDOR EXT 095	00004976	00000	00000	0000	-		RESIDENTIAL PROPERTIES	EAGLES CREST BOULEVARD 111	0.0704	2 230 000	-
BENDOR	BENDOR EXT 095	00004977	00000	00000	0000	-		RESIDENTIAL PROPERTIES	EAGLES CREST BOULEVARD 113	0.0704	2 430 000	-
BENDOR	BENDOR EXT 095	00004978	00000	00000	0000	-		RESIDENTIAL PROPERTIES	EAGLES CREST BOULEVARD 115	0.0704	2 190 000	-
BENDOR	BENDOR EXT 095	00004979	00000	00000	0000	-		RESIDENTIAL PROPERTIES	EAGLES CREST BOULEVARD 2	0.0694	1 910 000	-
BENDOR	BENDOR EXT 095	00004980	00000	00000	0000	-		RESIDENTIAL PROPERTIES	EAGLES CREST BOULEVARD 4	0.0700	600 000	-
BENDOR	BENDOR EXT 095	00004981	00000	00000	0000	-		RESIDENTIAL PROPERTIES	EAGLES CREST BOULEVARD 6	0.0704	600 000	-
BENDOR	BENDOR EXT 095	00004982	00000	00000	0000	-		RESIDENTIAL PROPERTIES	EAGLES CREST BOULEVARD 8	0.0704	600 000	-
BENDOR	BENDOR EXT 095	00004983	00000	00000	0000	-		RESIDENTIAL PROPERTIES	EAGLES CREST BOULEVARD 10	0.0704	2 430 000	-
BENDOR	BENDOR EXT 095	00004984	00000	00000	0000	-		RESIDENTIAL PROPERTIES	EAGLES CREST BOULEVARD 12	0.0704	2 430 000	-
BENDOR	BENDOR EXT 095	00004985	00000	00000	0000	-		RESIDENTIAL PROPERTIES	EAGLES CREST BOULEVARD 14	0.0704	1 970 000	-
BENDOR	BENDOR EXT 095	00004986	00000	00000	0000	-		RESIDENTIAL PROPERTIES	EAGLES CREST BOULEVARD 16	0.0664	560 000	-

Registered or other description of the property							Full Names of Owner(s)	Category determined in terms of Section 8 of the Act	Physical address of the property	Extent of the property (HA)	Market value of the property	Remarks
Town Allotment	Suburb	Erf Nr	Portion	Unit	Section							
BENDOR	BENDOR EXT 095	00004987	00000	00000	0000	-		RESIDENTIAL PROPERTIES	EAGLES CREST BOULEVARD 18	0.0609	2 380 000	-
BENDOR	BENDOR EXT 095	00004988	00000	00000	0000	-		RESIDENTIAL PROPERTIES	EAGLES CREST BOULEVARD 20	0.0608	1 940 000	-
BENDOR	BENDOR EXT 095	00004989	00000	00000	0000	-		RESIDENTIAL PROPERTIES	EAGLES CREST BOULEVARD 22	0.0603	3 160 000	-
BENDOR	BENDOR EXT 095	00004990	00000	00000	0000	-		RESIDENTIAL PROPERTIES	EAGLES CREST BOULEVARD 24	0.0730	2 740 000	-
BENDOR	BENDOR EXT 095	00004991	00000	00000	0000	-		RESIDENTIAL PROPERTIES	EAGLES CREST BOULEVARD 26	0.0704	600 000	-
BENDOR	BENDOR EXT 095	00004992	00000	00000	0000	-		RESIDENTIAL PROPERTIES	EAGLES CREST BOULEVARD 28	0.0704	2 730 000	-
BENDOR	BENDOR EXT 095	00004993	00000	00000	0000	-		RESIDENTIAL PROPERTIES	BATELEUR STREET 17	0.0744	2 490 000	-
BENDOR	BENDOR EXT 095	00004994	00000	00000	0000	-		RESIDENTIAL PROPERTIES	BATELEUR STREET 15	0.0707	2 650 000	-
BENDOR	BENDOR EXT 095	00004995	00000	00000	0000	-		RESIDENTIAL PROPERTIES	TAWNY HAWK CRESCENT 23	0.0704	2 540 000	-
BENDOR	BENDOR EXT 095	00004996	00000	00000	0000	-		RESIDENTIAL PROPERTIES	TAWNY HAWK CRESCENT 21	0.0704	2 390 000	-
BENDOR	BENDOR EXT 095	00004997	00000	00000	0000	-		RESIDENTIAL PROPERTIES	TAWNY HAWK CRESCENT 19	0.0796	680 000	-
BENDOR	BENDOR EXT 095	00004998	00000	00000	0000	-		RESIDENTIAL PROPERTIES	TAWNY HAWK CRESCENT 17	0.0768	2 420 000	-
BENDOR	BENDOR EXT 095	00004999	00000	00000	0000	-		RESIDENTIAL PROPERTIES	TAWNY HAWK CRESCENT 15	0.0704	600 000	-
BENDOR	BENDOR EXT 095	00005000	00000	00000	0000	-		RESIDENTIAL PROPERTIES	TAWNY HAWK CRESCENT 13	0.0704	2 270 000	-
BENDOR	BENDOR EXT 095	00005001	00000	00000	0000	-		RESIDENTIAL PROPERTIES	TAWNY HAWK CRESCENT 11	0.0704	2 800 000	-
BENDOR	BENDOR EXT 095	00005002	00000	00000	0000	-		RESIDENTIAL PROPERTIES	TAWNY HAWK CRESCENT 9	0.0704	2 170 000	-
BENDOR	BENDOR EXT 095	00005003	00000	00000	0000	-		RESIDENTIAL PROPERTIES	TAWNY HAWK CRESCENT 7	0.0704	600 000	-
BENDOR	BENDOR EXT 095	00005004	00000	00000	0000	-		RESIDENTIAL PROPERTIES	TAWNY HAWK CRESCENT 5	0.0704	2 320 000	-
BENDOR	BENDOR EXT 095	00005005	00000	00000	0000	-		RESIDENTIAL PROPERTIES	TAWNY HAWK CRESCENT 3	0.0704	600 000	-
BENDOR	BENDOR EXT 095	00005006	00000	00000	0000	-		RESIDENTIAL PROPERTIES	TAWNY HAWK CRESCENT 1	0.0906	2 870 000	-
BENDOR	BENDOR EXT 095	00005007	00000	00000	0000	-		RESIDENTIAL PROPERTIES	TAWNY HAWK CRESCENT 2	0.0733	2 300 000	-
BENDOR	BENDOR EXT 095	00005008	00000	00000	0000	-		RESIDENTIAL PROPERTIES	TAWNY HAWK CRESCENT 4	0.0704	2 290 000	-
BENDOR	BENDOR EXT 095	00005009	00000	00000	0000	-		RESIDENTIAL PROPERTIES	TAWNY HAWK CRESCENT 6	0.0704	720 000	-
BENDOR	BENDOR EXT 095	00005010	00000	00000	0000	-		RESIDENTIAL PROPERTIES	TAWNY HAWK CRESCENT 8	0.0704	2 420 000	-
BENDOR	BENDOR EXT 095	00005011	00000	00000	0000	-		RESIDENTIAL PROPERTIES	TAWNY HAWK CRESCENT 10	0.0704	2 130 000	-
BENDOR	BENDOR EXT 095	00005012	00000	00000	0000	-		RESIDENTIAL PROPERTIES	TAWNY HAWK CRESCENT 12	0.0704	2 330 000	-
BENDOR	BENDOR EXT 095	00005013	00000	00000	0000	-		RESIDENTIAL PROPERTIES	TAWNY HAWK CRESCENT 14	0.0704	2 350 000	-
BENDOR	BENDOR EXT 095	00005014	00000	00000	0000	-		RESIDENTIAL PROPERTIES	TAWNY HAWK CRESCENT 16	0.0710	1 690 000	-
BENDOR	BENDOR EXT 095	00005015	00000	00000	0000	-		RESIDENTIAL PROPERTIES	BATELEUR STREET 13	0.0747	630 000	-
BENDOR	BENDOR EXT 095	00005016	00000	00000	0000	-		RESIDENTIAL PROPERTIES	BATELEUR STREET 11	0.0704	600 000	-
BENDOR	BENDOR EXT 095	00005017	00000	00000	0000	-		RESIDENTIAL PROPERTIES	BATELEUR STREET 9	0.0704	2 050 000	-
BENDOR	BENDOR EXT 095	00005018	00000	00000	0000	-		RESIDENTIAL PROPERTIES	BATELEUR STREET 7	0.0704	3 290 000	-
BENDOR	BENDOR EXT 095	00005019	00000	00000	0000	-		RESIDENTIAL PROPERTIES	BATELEUR STREET 5	0.0704	2 480 000	-
BENDOR	BENDOR EXT 095	00005020	00000	00000	0000	-		RESIDENTIAL PROPERTIES	BATELEUR STREET 3	0.0714	3 290 000	-
BENDOR	BENDOR EXT 095	00005021	00000	00000	0000	-		RESIDENTIAL PROPERTIES	BATELEUR STREET 1	0.0725	2 740 000	-
BENDOR	BENDOR EXT 095	00005022	00000	00000	0000	-		RESIDENTIAL PROPERTIES	TAWNY HAWK CRESCENT 67	0.0711	600 000	-

Registered or other description of the property							Full Names of Owner(s)	Category determined in terms of Section 8 of the Act	Physical address of the property	Extent of the property (HA)	Market value of the property	Remarks
Town Allotment	Suburb	Erf Nr	Portion	Unit	Section							
BENDOR	BENDOR EXT 095	00005023	00000	00000	0000	-		RESIDENTIAL PROPERTIES	TAWNY HAWK CRESCENT 65	0.0704	2 060 000	-
BENDOR	BENDOR EXT 095	00005024	00000	00000	0000	-		RESIDENTIAL PROPERTIES	TAWNY HAWK CRESCENT 63	0.0704	2 220 000	-
BENDOR	BENDOR EXT 095	00005025	00000	00000	0000	-		RESIDENTIAL PROPERTIES	TAWNY HAWK CRESCENT 61	0.0699	2 860 000	-
BENDOR	BENDOR EXT 095	00005026	00000	00000	0000	-		RESIDENTIAL PROPERTIES	TAWNY HAWK CRESCENT 59	0.0709	600 000	-
BENDOR	BENDOR EXT 095	00005027	00000	00000	0000	-		RESIDENTIAL PROPERTIES	TAWNY HAWK CRESCENT 57	0.0704	2 470 000	-
BENDOR	BENDOR EXT 095	00005028	00000	00000	0000	-		RESIDENTIAL PROPERTIES	TAWNY HAWK CRESCENT 55	0.0704	3 050 000	-
BENDOR	BENDOR EXT 095	00005029	00000	00000	0000	-		RESIDENTIAL PROPERTIES	TAWNY HAWK CRESCENT 53	0.0704	600 000	-
BENDOR	BENDOR EXT 095	00005030	00000	00000	0000	-		RESIDENTIAL PROPERTIES	TAWNY HAWK CRESCENT 51	0.0704	2 390 000	-
BENDOR	BENDOR EXT 095	00005031	00000	00000	0000	-		RESIDENTIAL PROPERTIES	TAWNY HAWK CRESCENT 49	0.0704	2 130 000	-
BENDOR	BENDOR EXT 095	00005032	00000	00000	0000	-		RESIDENTIAL PROPERTIES	TAWNY HAWK CRESCENT 47	0.0704	2 320 000	-
BENDOR	BENDOR EXT 095	00005033	00000	00000	0000	-		RESIDENTIAL PROPERTIES	TAWNY HAWK CRESCENT 45	0.0704	600 000	-
BENDOR	BENDOR EXT 095	00005034	00000	00000	0000	-		RESIDENTIAL PROPERTIES	TAWNY HAWK CRESCENT 43	0.0756	3 270 000	-
BENDOR	BENDOR EXT 095	00005035	00000	00000	0000	-		RESIDENTIAL PROPERTIES	TAWNY HAWK CRESCENT 41	0.1096	2 350 000	-
BENDOR	BENDOR EXT 095	00005036	00000	00000	0000	-		RESIDENTIAL PROPERTIES	TAWNY HAWK CRESCENT 39	0.0871	740 000	-
BENDOR	BENDOR EXT 095	00005037	00000	00000	0000	-		RESIDENTIAL PROPERTIES	TAWNY HAWK CRESCENT 37	0.0787	670 000	-
BENDOR	BENDOR EXT 095	00005038	00000	00000	0000	-		RESIDENTIAL PROPERTIES	TAWNY HAWK CRESCENT 35	0.0787	1 960 000	-
BENDOR	BENDOR EXT 095	00005039	00000	00000	0000	-		RESIDENTIAL PROPERTIES	TAWNY HAWK CRESCENT 33	0.0787	670 000	-
BENDOR	BENDOR EXT 095	00005040	00000	00000	0000	-		RESIDENTIAL PROPERTIES	TAWNY HAWK CRESCENT 31	0.0787	2 860 000	-
BENDOR	BENDOR EXT 095	00005041	00000	00000	0000	-		RESIDENTIAL PROPERTIES	TAWNY HAWK CRESCENT 29	0.0787	2 560 000	-
BENDOR	BENDOR EXT 095	00005042	00000	00000	0000	-		RESIDENTIAL PROPERTIES	BATELEUR STREET 14	0.0797	2 400 000	-
BENDOR	BENDOR EXT 095	00005043	00000	00000	0000	-		RESIDENTIAL PROPERTIES	BATELEUR STREET 16	0.0760	2 480 000	-
BENDOR	BENDOR EXT 095	00005044	00000	00000	0000	-		RESIDENTIAL PROPERTIES	EAGLES CREST BOULEVARD 36	0.0787	2 330 000	-
BENDOR	BENDOR EXT 095	00005045	00000	00000	0000	-		RESIDENTIAL PROPERTIES	EAGLES CREST BOULEVARD 38	0.0787	2 490 000	-
BENDOR	BENDOR EXT 095	00005046	00000	00000	0000	-		RESIDENTIAL PROPERTIES	EAGLES CREST BOULEVARD 40	0.0787	2 740 000	-
BENDOR	BENDOR EXT 095	00005047	00000	00000	0000	-		RESIDENTIAL PROPERTIES	EAGLES CREST BOULEVARD 42	0.0787	2 050 000	-
BENDOR	BENDOR EXT 095	00005048	00000	00000	0000	-		RESIDENTIAL PROPERTIES	EAGLES CREST BOULEVARD 44	0.0787	1 930 000	-
BENDOR	BENDOR EXT 095	00005049	00000	00000	0000	-		RESIDENTIAL PROPERTIES	EAGLES CREST BOULEVARD 46	0.0800	2 930 000	-
BENDOR	BENDOR EXT 095	00005050	00000	00000	0000	-		RESIDENTIAL PROPERTIES	EAGLES CREST BOULEVARD 48	0.1015	1 680 000	-
BENDOR	BENDOR EXT 095	00005051	00000	00000	0000	-		RESIDENTIAL PROPERTIES	EAGLES CREST BOULEVARD 52	0.0851	3 300 000	-
BENDOR	BENDOR EXT 095	00005052	00000	00000	0000	-		RESIDENTIAL PROPERTIES	EAGLES CREST BOULEVARD 64	0.0987	2 640 000	-
BENDOR	BENDOR EXT 095	00005053	00000	00000	0000	-		RESIDENTIAL PROPERTIES	EAGLES CREST BOULEVARD 68	0.0734	3 290 000	-
BENDOR	BENDOR EXT 095	00005054	00000	00000	0000	-		RESIDENTIAL PROPERTIES	EAGLES CREST BOULEVARD 70	0.0704	600 000	-
BENDOR	BENDOR EXT 095	00005055	00000	00000	0000	-		RESIDENTIAL PROPERTIES	EAGLES CREST BOULEVARD 72	0.0704	2 470 000	-
BENDOR	BENDOR EXT 095	00005056	00000	00000	0000	-		RESIDENTIAL PROPERTIES	EAGLES CREST BOULEVARD 74	0.0704	2 180 000	-
BENDOR	BENDOR EXT 095	00005057	00000	00000	0000	-		RESIDENTIAL PROPERTIES	EAGLES CREST BOULEVARD 76	0.0704	1 720 000	-
BENDOR	BENDOR EXT 095	00005058	00000	00000	0000	-		RESIDENTIAL PROPERTIES	EAGLES CREST BOULEVARD 78	0.0704	2 320 000	-

Registered or other description of the property							Full Names of Owner(s)	Category determined in terms of Section 8 of the Act	Physical address of the property	Extent of the property (HA)	Market value of the property	Remarks
Town Allotment	Suburb	Erf Nr	Portion	Unit	Section							
BENDOR	BENDOR EXT 095	00005059	00000	00000	0000	-		RESIDENTIAL PROPERTIES	EAGLES CREST BOULEVARD 80	0.0704	2 010 000	-
BENDOR	BENDOR EXT 095	00005060	00000	00000	0000	-		RESIDENTIAL PROPERTIES	EAGLES CREST BOULEVARD 82	0.0704	2 110 000	-
BENDOR	BENDOR EXT 095	00005061	00000	00000	0000	-		RESIDENTIAL PROPERTIES	EAGLES CREST BOULEVARD 84	0.0704	2 100 000	-
BENDOR	BENDOR EXT 095	00005062	00000	00000	0000	-		RESIDENTIAL PROPERTIES	EAGLES CREST BOULEVARD 86	0.0752	640 000	-
BENDOR	BENDOR EXT 095	00005063	00000	00000	0000	-		RESIDENTIAL PROPERTIES	EAGLES CREST BOULEVARD 88	0.0707	2 100 000	-
BENDOR	BENDOR EXT 095	00005064	00000	00000	0000	-		RESIDENTIAL PROPERTIES	EAGLES CREST BOULEVARD 94	0.0737	630 000	-
BENDOR	BENDOR EXT 095	00005065	00000	00000	0000	-		RESIDENTIAL PROPERTIES	EAGLES CREST BOULEVARD 96	0.0704	1 970 000	-
BENDOR	BENDOR EXT 095	00005066	00000	00000	0000	-		RESIDENTIAL PROPERTIES	EAGLES CREST BOULEVARD 98	0.0704	1 830 000	-
BENDOR	BENDOR EXT 095	00005067	00000	00000	0000	-		RESIDENTIAL PROPERTIES	EAGLES CREST BOULEVARD 100	0.0704	600 000	-
BENDOR	BENDOR EXT 095	00005068	00000	00000	0000	-		RESIDENTIAL PROPERTIES	EAGLES CREST BOULEVARD 102	0.0704	2 340 000	-
BENDOR	BENDOR EXT 095	00005069	00000	00000	0000	-		RESIDENTIAL PROPERTIES	EAGLES CREST BOULEVARD 104	0.0818	700 000	-
BENDOR	BENDOR EXT 095	00005070	00000	00000	0000	-		RESIDENTIAL PROPERTIES	TAWNY HAWK CRESCENT 60	0.0680	2 020 000	-
BENDOR	BENDOR EXT 095	00005071	00000	00000	0000	-		RESIDENTIAL PROPERTIES	BATELEUR STREET 4	0.0758	2 310 000	-
BENDOR	BENDOR EXT 095	00005072	00000	00000	0000	-		RESIDENTIAL PROPERTIES	BATELEUR STREET 6	0.0704	600 000	-
BENDOR	BENDOR EXT 095	00005073	00000	00000	0000	-		RESIDENTIAL PROPERTIES	BATELEUR STREET 8	0.0704	1 890 000	-
BENDOR	BENDOR EXT 095	00005074	00000	00000	0000	-		RESIDENTIAL PROPERTIES	BATELEUR STREET 10	0.0722	2 880 000	-
BENDOR	BENDOR EXT 095	00005075	00000	00000	0000	-		RESIDENTIAL PROPERTIES	BATELEUR STREET 12	0.1011	2 810 000	-
BENDOR	BENDOR EXT 095	00005076	00000	00000	0000	-		RESIDENTIAL PROPERTIES	TAWNY HAWK CRESCENT 28	0.0722	610 000	-
BENDOR	BENDOR EXT 095	00005077	00000	00000	0000	-		RESIDENTIAL PROPERTIES	TAWNY HAWK CRESCENT 30	0.0704	2 240 000	-
BENDOR	BENDOR EXT 095	00005078	00000	00000	0000	-		RESIDENTIAL PROPERTIES	TAWNY HAWK CRESCENT 32	0.0704	2 360 000	-
BENDOR	BENDOR EXT 095	00005079	00000	00000	0000	-		RESIDENTIAL PROPERTIES	TAWNY HAWK CRESCENT 34	0.0985	840 000	-
BENDOR	BENDOR EXT 095	00005080	00000	00000	0000	-		PRIVATE OPEN SPACE	BENDOR EXT 095 95	3.5567	1 000	-
BENDOR	BENDOR EXT 095	00005081	00000	00000	0000	-		PRIVATE OPEN SPACE	EAGLES CREST -	0.0288	1 000	-
BENDOR	BENDOR EXT 095	00005082	00000	00000	0000	-		PRIVATE OPEN SPACE	TAWNY HAWK -	0.4186	1 000	-
BENDOR	BENDOR EXT 095	00005083	00000	00000	0000	-		PRIVATE OPEN SPACE	EAGLES CREST -	0.1625	1 000	-
BENDOR	BENDOR EXT 074	00005084	00000	00000	0000	-		RESIDENTIAL PROPERTIES	LANATUS STREET 14	0.1496	5 200 000	-
BENDOR	BENDOR EXT 068	00005085	00001	00000	0000	-		BUSINESS AND COMMERCIAL PROPERTIES	JOUBERT STREET 53	1.1648	53 600 000	-
BENDOR	BENDOR EXT 068	00005085	00002	00000	0000	-		BUSINESS AND COMMERCIAL PROPERTIES	WATERMELON STREET 35	0.0501	1 500 000	-
BENDOR	BENDOR EXT 068	00005085	00003	00000	0000	-		BUSINESS AND COMMERCIAL PROPERTIES	WATERMELON STREET 33	0.0501	1 500 000	-
BENDOR	BENDOR EXT 068	00005085	00004	00000	0000	-		BUSINESS AND COMMERCIAL PROPERTIES	WATERMELON STREET 31	0.0501	1 500 000	-
BENDOR	BENDOR EXT 068	00005085	00005	00000	0000	-		BUSINESS AND COMMERCIAL PROPERTIES	WATERMELON STREET 29	0.0501	5 360 000	-
BENDOR	BENDOR EXT 068	00005085	00006	00000	0000	-		BUSINESS AND COMMERCIAL PROPERTIES	WATERMELON STREET 27	0.0500	5 480 000	-
BENDOR	BENDOR EXT 068	00005085	00009	00000	0000	-		BUSINESS AND COMMERCIAL PROPERTIES	WATERMELON STREET 21	0.0500	1 800 000	-
BENDOR	BENDOR EXT 068	00005085	00010	00000	0000	-		BUSINESS AND COMMERCIAL PROPERTIES	WATERMELON STREET 19	0.0500	7 320 000	-
BENDOR	BENDOR EXT 068	00005085	00011	00000	0000	-		BUSINESS AND COMMERCIAL PROPERTIES	WATERMELON STREET 17	0.1054	4 200 000	-
BENDOR	BENDOR EXT 068	00005085	00012	00000	0000	-		BUSINESS AND COMMERCIAL PROPERTIES	WATERMELON STREET 15	0.0509	6 280 000	-

Registered or other description of the property							Full Names of Owner(s)	Category determined in terms of Section 8 of the Act	Physical address of the property	Extent of the property (HA)	Market value of the property	Remarks
Town Allotment	Suburb	Erf Nr	Portion	Unit	Section							
BENDOR	BENDOR EXT 068	00005085	00013	00000	0000	-		BUSINESS AND COMMERCIAL PROPERTIES	WATERMELON STREET 13	0.0499	4 180 000	-
BENDOR	BENDOR EXT 068	00005085	00016	00000	0000	-		BUSINESS AND COMMERCIAL PROPERTIES	WATERMELON STREET 7	0.0512	4 180 000	-
BENDOR	BENDOR EXT 068	00005085	00017	00000	0000	-		BUSINESS AND COMMERCIAL PROPERTIES	WATERMELON STREET 5	0.0499	4 180 000	-
BENDOR	BENDOR EXT 068	00005085	00018	00000	0000	-		BUSINESS AND COMMERCIAL PROPERTIES	WATERMELON STREET 1	0.0792	6 280 000	-
BENDOR	BENDOR EXT 068	00005085	00027	00000	0000	-		PRIVATE OPEN SPACE	WATERMELON -	0.5414	1 000	-
BENDOR	BENDOR EXT 068	00005085	00028	00000	0000	-		BUSINESS AND COMMERCIAL PROPERTIES	WATERMELON STREET 9	0.0998	8 370 000	-
BENDOR	BENDOR EXT 068	00005085	00029	00000	0000	-		BUSINESS AND COMMERCIAL PROPERTIES	WATERMELON STREET 23	0.1601	12 600 000	-
BENDOR	BENDOR EXT 068	00005085	00030	00000	0000	-		BUSINESS AND COMMERCIAL PROPERTIES	WATERMELON STREET 8	0.2110	22 000 000	-
BENDOR	BENDOR EXT 068	00005085	00031	00000	0000	-		BUSINESS AND COMMERCIAL PROPERTIES	WATERMELON STREET 20	0.2112	24 100 000	-
BENDOR	BENDOR	00005086	00000	00000	0000	-		RESIDENTIAL PROPERTIES	COLLEEN STREET 11A	0.0935	2 110 000	-
BENDOR	BENDOR EXT 104	00005087	00000	00000	0000	-		RESIDENTIAL PROPERTIES	BENDOR EXT 104 5087	3.4527	3 800 000	-
BENDOR	BENDOR EXT 104	00005088	00000	00000	0000	-		RESIDENTIAL PROPERTIES	BENDOR EXT 104 5088	1.4127	7 690 000	-
BENDOR	BENDOR EXT 104	00005089	00000	00000	0000	-		RESIDENTIAL PROPERTIES	BENDOR EXT 104 5089	1.8409	0	VALUED WITH TOWNSHIP OWNER VALUATION (PTN 29 OF 686 LS)
BENDOR	BENDOR EXT 104	00005090	00000	00000	0000	-		RESIDENTIAL PROPERTIES	BENDOR EXT 104 5090	1.2751	0	VALUED WITH TOWNSHIP OWNER VALUATION (PTN 29 OF 686 LS)
BENDOR	BENDOR EXT 104	00005091	00000	00000	0000	-		RESIDENTIAL PROPERTIES	BENDOR EXT 104 5091	0.2041	0	VALUED WITH TOWNSHIP OWNER VALUATION (PTN 29 OF 686 LS)
BENDOR	BENDOR EXT 097	00005092	00000	00000	0000	-		RESIDENTIAL PROPERTIES	KOLOMPE STREET 35	0.2303	1 240 000	-
BENDOR	BENDOR EXT 097	00005093	00000	00000	0000	-		RESIDENTIAL PROPERTIES	KOLOMPE STREET 37	0.0762	2 680 000	-
BENDOR	BENDOR EXT 097	00005094	00000	00000	0000	-		RESIDENTIAL PROPERTIES	KOLOMPE STREET 39	0.0711	1 830 000	-
BENDOR	BENDOR EXT 097	00005095	00000	00000	0000	-		RESIDENTIAL PROPERTIES	KOLOMPE STREET 41	0.0711	2 770 000	-
BENDOR	BENDOR EXT 097	00005096	00000	00000	0000	-		RESIDENTIAL PROPERTIES	MOTSE STREET 1	0.0711	2 320 000	-
BENDOR	BENDOR EXT 097	00005097	00000	00000	0000	-		RESIDENTIAL PROPERTIES	MOTSE STREET 3	0.0711	2 180 000	-
BENDOR	BENDOR EXT 097	00005098	00000	00000	0000	-		RESIDENTIAL PROPERTIES	MOTSE STREET 5	0.0678	930 000	-
BENDOR	BENDOR EXT 097	00005099	00000	00000	0000	-		RESIDENTIAL PROPERTIES	MOTSE STREET 7	0.0678	3 150 000	-
BENDOR	BENDOR EXT 097	00005100	00000	00000	0000	-		RESIDENTIAL PROPERTIES	MOTSE STREET 9	0.0788	860 000	-
BENDOR	BENDOR EXT 097	00005101	00000	00000	0000	-		RESIDENTIAL PROPERTIES	MOTSE STREET 11	0.0732	900 000	-
BENDOR	BENDOR EXT 097	00005102	00000	00000	0000	-		RESIDENTIAL PROPERTIES	MOTSE STREET 13	0.0761	880 000	-
BENDOR	BENDOR EXT 097	00005103	00000	00000	0000	-		RESIDENTIAL PROPERTIES	MOTSE STREET 15	0.0715	3 220 000	-
BENDOR	BENDOR EXT 097	00005104	00000	00000	0000	-		RESIDENTIAL PROPERTIES	MOTSE STREET 17	0.0727	2 170 000	-
BENDOR	BENDOR EXT 097	00005105	00000	00000	0000	-		RESIDENTIAL PROPERTIES	MOTSE STREET 19	0.0859	810 000	-
BENDOR	BENDOR EXT 097	00005106	00000	00000	0000	-		RESIDENTIAL PROPERTIES	MOTSE STREET 21	0.0947	750 000	-
BENDOR	BENDOR EXT 097	00005107	00000	00000	0000	-		RESIDENTIAL PROPERTIES	MOTSE STREET 23	0.0807	2 020 000	-
BENDOR	BENDOR EXT 097	00005108	00000	00000	0000	-		RESIDENTIAL PROPERTIES	MOTSE STREET 25	0.0780	2 440 000	-
BENDOR	BENDOR EXT 097	00005109	00000	00000	0000	-		RESIDENTIAL PROPERTIES	MOTSE STREET 27	0.0718	900 000	-
BENDOR	BENDOR EXT 097	00005110	00000	00000	0000	-		RESIDENTIAL PROPERTIES	MOTSE STREET 29	0.0718	900 000	-
BENDOR	BENDOR EXT 097	00005111	00000	00000	0000	-		RESIDENTIAL PROPERTIES	MOTSE STREET 31	0.0718	1 790 000	-
BENDOR	BENDOR EXT 097	00005112	00000	00000	0000	-		RESIDENTIAL PROPERTIES	PALALA STREET 11	0.0705	3 410 000	-

Registered or other description of the property							Full Names of Owner(s)	Category determined in terms of Section 8 of the Act	Physical address of the property	Extent of the property (HA)	Market value of the property	Remarks
Town Allotment	Suburb	Erf Nr	Portion	Unit	Section							
BENDOR	BENDOR EXT 097	00005113	00000	00000	0000	-		RESIDENTIAL PROPERTIES	PALALA STREET 13	0.0662	3 230 000	-
BENDOR	BENDOR EXT 097	00005114	00000	00000	0000	-		RESIDENTIAL PROPERTIES	PALALA STREET 23	0.0718	900 000	-
BENDOR	BENDOR EXT 097	00005115	00000	00000	0000	-		RESIDENTIAL PROPERTIES	PALALA STREET 25	0.0718	3 280 000	-
BENDOR	BENDOR EXT 097	00005118	00000	00000	0000	-		RESIDENTIAL PROPERTIES	PALALA STREET 31	0.0753	3 530 000	-
BENDOR	BENDOR EXT 097	00005119	00000	00000	0000	-		RESIDENTIAL PROPERTIES	PALALA STREET 33	0.0835	3 110 000	-
BENDOR	BENDOR EXT 097	00005120	00000	00000	0000	-		RESIDENTIAL PROPERTIES	PALALA STREET 35	0.0769	2 780 000	-
BENDOR	BENDOR EXT 097	00005121	00000	00000	0000	-		RESIDENTIAL PROPERTIES	PALALA STREET 38	0.0847	820 000	-
BENDOR	BENDOR EXT 097	00005122	00000	00000	0000	-		RESIDENTIAL PROPERTIES	PALALA STREET 36	0.1456	3 760 000	-
BENDOR	BENDOR EXT 097	00005123	00000	00000	0000	-		RESIDENTIAL PROPERTIES	PALALA STREET 34	0.0787	2 370 000	-
BENDOR	BENDOR EXT 097	00005124	00000	00000	0000	-		RESIDENTIAL PROPERTIES	PALALA STREET 32	0.0852	820 000	-
BENDOR	BENDOR EXT 097	00005125	00000	00000	0000	-		RESIDENTIAL PROPERTIES	PALALA STREET 30	0.1045	2 540 000	-
BENDOR	BENDOR EXT 097	00005126	00000	00000	0000	-		RESIDENTIAL PROPERTIES	PALALA STREET 28	0.1035	680 000	-
BENDOR	BENDOR EXT 097	00005127	00000	00000	0000	-		RESIDENTIAL PROPERTIES	PALALA STREET 26	0.0944	3 030 000	-
BENDOR	BENDOR EXT 097	00005128	00000	00000	0000	-		RESIDENTIAL PROPERTIES	PALALA STREET 24	0.0852	820 000	-
BENDOR	BENDOR EXT 097	00005129	00000	00000	0000	-		RESIDENTIAL PROPERTIES	PALALA STREET 22	0.0766	2 260 000	-
BENDOR	BENDOR EXT 097	00005130	00000	00000	0000	-		RESIDENTIAL PROPERTIES	PALALA STREET 20	0.0829	1 910 000	-
BENDOR	BENDOR EXT 097	00005131	00000	00000	0000	-		RESIDENTIAL PROPERTIES	PALALA STREET 18	0.1040	2 030 000	-
BENDOR	BENDOR EXT 097	00005132	00000	00000	0000	-		RESIDENTIAL PROPERTIES	PALALA STREET 16	0.3345	1 810 000	-
BENDOR	BENDOR EXT 097	00005133	00000	00000	0000	-		RESIDENTIAL PROPERTIES	PALALA STREET 14	0.0916	770 000	-
BENDOR	BENDOR EXT 097	00005134	00000	00000	0000	-		RESIDENTIAL PROPERTIES	PALALA STREET 12	0.0759	880 000	-
BENDOR	BENDOR EXT 097	00005135	00000	00000	0000	-		RESIDENTIAL PROPERTIES	PALALA STREET 8	0.0756	3 460 000	-
BENDOR	BENDOR EXT 097	00005136	00000	00000	0000	-		RESIDENTIAL PROPERTIES	PALALA STREET 6	0.0781	2 600 000	-
BENDOR	BENDOR EXT 097	00005137	00000	00000	0000	-		RESIDENTIAL PROPERTIES	PALALA STREET 4	0.0781	870 000	-
BENDOR	BENDOR EXT 097	00005138	00000	00000	0000	-		RESIDENTIAL PROPERTIES	KOLOMPE STREET 40	0.0839	820 000	-
BENDOR	BENDOR EXT 097	00005139	00000	00000	0000	-		RESIDENTIAL PROPERTIES	KOLOMPE STREET 38	0.0708	910 000	-
BENDOR	BENDOR EXT 097	00005140	00000	00000	0000	-		RESIDENTIAL PROPERTIES	BLYDE STREET 3	0.0781	2 720 000	-
BENDOR	BENDOR EXT 097	00005141	00000	00000	0000	-		RESIDENTIAL PROPERTIES	BLYDE STREET 5	0.0781	3 770 000	-
BENDOR	BENDOR EXT 097	00005142	00000	00000	0000	-		RESIDENTIAL PROPERTIES	BLYDE STREET 7	0.0771	870 000	-
BENDOR	BENDOR EXT 097	00005143	00000	00000	0000	-		RESIDENTIAL PROPERTIES	BLYDE STREET 11	0.0695	3 130 000	-
BENDOR	BENDOR EXT 097	00005144	00000	00000	0000	-		RESIDENTIAL PROPERTIES	BLYDE STREET 13	0.0758	2 440 000	-
BENDOR	BENDOR EXT 097	00005145	00000	00000	0000	-		RESIDENTIAL PROPERTIES	BLYDE STREET 15	0.0717	1 700 000	-
BENDOR	BENDOR EXT 097	00005146	00000	00000	0000	-		RESIDENTIAL PROPERTIES	BLYDE STREET 17	0.1046	3 240 000	-
BENDOR	BENDOR EXT 097	00005147	00000	00000	0000	-		RESIDENTIAL PROPERTIES	BLYDE STREET 19	0.0777	3 580 000	-
BENDOR	BENDOR EXT 097	00005148	00000	00000	0000	-		RESIDENTIAL PROPERTIES	BLYDE STREET 21	0.0764	2 080 000	-
BENDOR	BENDOR EXT 097	00005149	00000	00000	0000	-		RESIDENTIAL PROPERTIES	BLYDE STREET 23	0.0867	810 000	-
BENDOR	BENDOR EXT 097	00005150	00000	00000	0000	-		RESIDENTIAL PROPERTIES	BLYDE STREET 25	0.2760	1 490 000	-

Registered or other description of the property							Full Names of Owner(s)	Category determined in terms of Section 8 of the Act	Physical address of the property	Extent of the property (HA)	Market value of the property	Remarks
Town Allotment	Suburb	Erf Nr	Portion	Unit	Section							
BENDOR	BENDOR EXT 097	00005151	00000	00000	0000	-		RESIDENTIAL PROPERTIES	BLYDE STREET 29	0.0814	2 720 000	-
BENDOR	BENDOR EXT 097	00005152	00000	00000	0000	-		RESIDENTIAL PROPERTIES	BLYDE STREET 31	0.0825	830 000	-
BENDOR	BENDOR EXT 097	00005153	00000	00000	0000	-		RESIDENTIAL PROPERTIES	BLYDE STREET 33	0.0825	3 100 000	-
BENDOR	BENDOR EXT 097	00005154	00000	00000	0000	-		RESIDENTIAL PROPERTIES	KOLOMPE STREET 26	0.0682	3 000 000	-
BENDOR	BENDOR EXT 097	00005155	00000	00000	0000	-		RESIDENTIAL PROPERTIES	KOLOMPE STREET 24	0.0813	2 620 000	-
BENDOR	BENDOR EXT 097	00005156	00000	00000	0000	-		RESIDENTIAL PROPERTIES	MATADI STREET 3	0.0825	3 190 000	-
BENDOR	BENDOR EXT 097	00005157	00000	00000	0000	-		RESIDENTIAL PROPERTIES	MATADI STREET 5	0.0825	3 310 000	-
BENDOR	BENDOR EXT 097	00005158	00000	00000	0000	-		RESIDENTIAL PROPERTIES	MATADI STREET 7	0.0867	3 470 000	-
BENDOR	BENDOR EXT 097	00005159	00000	00000	0000	-		RESIDENTIAL PROPERTIES	MATADI STREET 11	0.0891	780 000	-
BENDOR	BENDOR EXT 097	00005160	00000	00000	0000	-		RESIDENTIAL PROPERTIES	MATADI STREET 13	0.0827	840 000	-
BENDOR	BENDOR EXT 097	00005161	00000	00000	0000	-		RESIDENTIAL PROPERTIES	MATADI STREET 15	0.0817	840 000	-
BENDOR	BENDOR EXT 097	00005162	00000	00000	0000	-		RESIDENTIAL PROPERTIES	MATADI STREET 17	0.0800	2 610 000	-
BENDOR	BENDOR EXT 097	00005163	00000	00000	0000	-		RESIDENTIAL PROPERTIES	MATADI STREET 19	0.0800	3 540 000	-
BENDOR	BENDOR EXT 097	00005164	00000	00000	0000	-		RESIDENTIAL PROPERTIES	MATADI STREET 21	0.0800	2 060 000	-
BENDOR	BENDOR EXT 097	00005165	00000	00000	0000	-		RESIDENTIAL PROPERTIES	MATADI STREET 23	0.0800	2 150 000	-
BENDOR	BENDOR EXT 097	00005166	00000	00000	0000	-		RESIDENTIAL PROPERTIES	MATADI STREET 25	0.0800	3 390 000	-
BENDOR	BENDOR EXT 097	00005167	00000	00000	0000	-		RESIDENTIAL PROPERTIES	MATADI STREET 27	0.0800	860 000	-
BENDOR	BENDOR EXT 097	00005168	00000	00000	0000	-		RESIDENTIAL PROPERTIES	MATADI STREET 29	0.0800	860 000	-
BENDOR	BENDOR EXT 097	00005169	00000	00000	0000	-		RESIDENTIAL PROPERTIES	MATADI STREET 31	0.0800	860 000	-
BENDOR	BENDOR EXT 097	00005170	00000	00000	0000	-		RESIDENTIAL PROPERTIES	MATADI STREET 33	0.0873	3 520 000	-
BENDOR	BENDOR EXT 097	00005171	00000	00000	0000	-		RESIDENTIAL PROPERTIES	MATADI STREET 35	0.1005	700 000	-
BENDOR	BENDOR EXT 097	00005172	00000	00000	0000	-		RESIDENTIAL PROPERTIES	MATADI STREET 37	0.0742	2 240 000	-
BENDOR	BENDOR EXT 097	00005173	00000	00000	0000	-		RESIDENTIAL PROPERTIES	MATADI STREET 39	0.0759	880 000	-
BENDOR	BENDOR EXT 097	00005174	00000	00000	0000	-		RESIDENTIAL PROPERTIES	KOLOMPE STREET 1	0.0862	2 740 000	-
BENDOR	BENDOR EXT 097	00005175	00000	00000	0000	-		RESIDENTIAL PROPERTIES	KOLOMPE STREET 3	0.0845	820 000	-
BENDOR	BENDOR EXT 097	00005176	00000	00000	0000	-		RESIDENTIAL PROPERTIES	KOLOMPE STREET 5	0.0656	2 750 000	-
BENDOR	BENDOR EXT 097	00005177	00000	00000	0000	-		RESIDENTIAL PROPERTIES	KOLOMPE STREET 7	0.0711	910 000	-
BENDOR	BENDOR EXT 097	00005178	00000	00000	0000	-		RESIDENTIAL PROPERTIES	KOLOMPE STREET 9	0.0711	2 470 000	-
BENDOR	BENDOR EXT 097	00005179	00000	00000	0000	-		RESIDENTIAL PROPERTIES	KOLOMPE STREET 11	0.0711	3 120 000	-
BENDOR	BENDOR EXT 097	00005180	00000	00000	0000	-		RESIDENTIAL PROPERTIES	KOLOMPE STREET 13	0.0711	910 000	-
BENDOR	BENDOR EXT 097	00005181	00000	00000	0000	-		RESIDENTIAL PROPERTIES	KOLOMPE STREET 15	0.0711	2 690 000	-
BENDOR	BENDOR EXT 097	00005182	00000	00000	0000	-		RESIDENTIAL PROPERTIES	KOLOMPE STREET 17	0.0711	2 310 000	-
BENDOR	BENDOR EXT 097	00005183	00000	00000	0000	-		RESIDENTIAL PROPERTIES	KOLOMPE STREET 19	0.0711	3 130 000	-
BENDOR	BENDOR EXT 097	00005184	00000	00000	0000	-		RESIDENTIAL PROPERTIES	KOLOMPE STREET 21	0.0711	3 280 000	-
BENDOR	BENDOR EXT 097	00005185	00000	00000	0000	-		RESIDENTIAL PROPERTIES	KOLOMPE STREET 23	0.0711	910 000	-
BENDOR	BENDOR EXT 097	00005186	00000	00000	0000	-		RESIDENTIAL PROPERTIES	KOLOMPE STREET 25	0.0711	910 000	-

Registered or other description of the property							Full Names of Owner(s)	Category determined in terms of Section 8 of the Act	Physical address of the property	Extent of the property (HA)	Market value of the property	Remarks
Town Allotment	Suburb	Erf Nr	Portion	Unit	Section							
BENDOR	BENDOR EXT 097	00005187	00000	00000	0000	-		RESIDENTIAL PROPERTIES	KOLOMPE STREET 27	0.0762	2 180 000	-
BENDOR	BENDOR EXT 097	00005188	00000	00000	0000	-		RESIDENTIAL PROPERTIES	KOLOMPE STREET 29	0.2298	1 240 000	-
BENDOR	BENDOR EXT 097	00005189	00000	00000	0000	-		RESIDENTIAL PROPERTIES	MOTSE STREET 18	0.0852	820 000	-
BENDOR	BENDOR EXT 097	00005190	00000	00000	0000	-		RESIDENTIAL PROPERTIES	MOTSE STREET 28	0.0770	2 430 000	-
BENDOR	BENDOR EXT 097	00005191	00000	00000	0000	-		RESIDENTIAL PROPERTIES	MOTSE STREET 30	0.0770	2 130 000	-
BENDOR	BENDOR EXT 097	00005192	00000	00000	0000	-		RESIDENTIAL PROPERTIES	PALALA STREET 5	0.0757	3 120 000	-
BENDOR	BENDOR EXT 097	00005193	00000	00000	0000	-		RESIDENTIAL PROPERTIES	PALALA STREET 1	0.0705	2 620 000	-
BENDOR	BENDOR EXT 097	00005194	00000	00000	0000	-		RESIDENTIAL PROPERTIES	MOTSE STREET 4	0.0718	900 000	-
BENDOR	BENDOR EXT 097	00005195	00000	00000	0000	-		RESIDENTIAL PROPERTIES	MOTSE STREET 6	0.0718	2 720 000	-
BENDOR	BENDOR EXT 097	00005196	00000	00000	0000	-		RESIDENTIAL PROPERTIES	MOTSE STREET 8	0.0798	3 430 000	-
BENDOR	BENDOR EXT 097	00005197	00000	00000	0000	-		RESIDENTIAL PROPERTIES	KOLOMPE STREET 34	0.0744	3 420 000	-
BENDOR	BENDOR EXT 097	00005198	00000	00000	0000	-		RESIDENTIAL PROPERTIES	BLYDE STREET 6	0.0534	3 150 000	-
BENDOR	BENDOR EXT 097	00005199	00000	00000	0000	-		RESIDENTIAL PROPERTIES	BLYDE STREET 8	0.0510	2 110 000	-
BENDOR	BENDOR EXT 097	00005200	00000	00000	0000	-		RESIDENTIAL PROPERTIES	BLYDE STREET 12	0.0749	3 030 000	-
BENDOR	BENDOR EXT 097	00005201	00000	00000	0000	-		RESIDENTIAL PROPERTIES	BLYDE STREET 20	0.0750	3 670 000	-
BENDOR	BENDOR EXT 097	00005202	00000	00000	0000	-		RESIDENTIAL PROPERTIES	BLYDE STREET 28	0.0507	2 800 000	-
BENDOR	BENDOR EXT 097	00005203	00000	00000	0000	-		RESIDENTIAL PROPERTIES	BLYDE STREET 30	0.0534	2 070 000	-
BENDOR	BENDOR EXT 097	00005204	00000	00000	0000	-		RESIDENTIAL PROPERTIES	KOLOMPE STREET 30	0.0744	3 490 000	-
BENDOR	BENDOR EXT 097	00005205	00000	00000	0000	-		RESIDENTIAL PROPERTIES	MATADI STREET 2	0.0789	2 540 000	-
BENDOR	BENDOR EXT 097	00005206	00000	00000	0000	-		RESIDENTIAL PROPERTIES	MATADI STREET 6	0.0888	3 220 000	-
BENDOR	BENDOR EXT 097	00005207	00000	00000	0000	-		RESIDENTIAL PROPERTIES	MATADI STREET 18	0.0899	2 930 000	-
BENDOR	BENDOR EXT 097	00005208	00000	00000	0000	-		RESIDENTIAL PROPERTIES	MATADI STREET 20	0.0778	860 000	-
BENDOR	BENDOR EXT 097	00005209	00000	00000	0000	-		RESIDENTIAL PROPERTIES	MATADI STREET 22	0.0658	3 020 000	-
BENDOR	BENDOR EXT 097	00005210	00000	00000	0000	-		RESIDENTIAL PROPERTIES	MATADI STREET 24	0.0663	1 890 000	-
BENDOR	BENDOR EXT 097	00005211	00000	00000	0000	-		RESIDENTIAL PROPERTIES	MATADI STREET 26	0.0732	2 500 000	-
BENDOR	BENDOR EXT 097	00005212	00000	00000	0000	-		RESIDENTIAL PROPERTIES	MATADI STREET 30	0.0758	2 800 000	-
BENDOR	BENDOR EXT 097	00005213	00000	00000	0000	-		RESIDENTIAL PROPERTIES	KOLOMPE STREET 8	0.0805	3 860 000	-
BENDOR	BENDOR EXT 097	00005214	00000	00000	0000	-		RESIDENTIAL PROPERTIES	KOLOMPE STREET 10	0.0763	880 000	-
BENDOR	BENDOR EXT 097	00005215	00000	00000	0000	-		RESIDENTIAL PROPERTIES	KOLOMPE STREET 12	0.0854	2 930 000	-
BENDOR	BENDOR EXT 097	00005216	00000	00000	0000	-		RESIDENTIAL PROPERTIES	KOLOMPE STREET 14	0.0838	820 000	-
BENDOR	BENDOR EXT 097	00005217	00000	00000	0000	-		RESIDENTIAL PROPERTIES	KOLOMPE STREET 16	0.0838	4 170 000	-
BENDOR	BENDOR EXT 097	00005218	00000	00000	0000	-		RESIDENTIAL PROPERTIES	KOLOMPE STREET 18	0.0838	2 960 000	-
BENDOR	BENDOR EXT 097	00005219	00000	00000	0000	-		PRIVATE OPEN SPACE	STREETS BENDOR X97	2.1892	1 000	-
BENDOR	BENDOR EXT 097	00005220	00000	00000	0000	-		PRIVATE OPEN SPACE	KOLOMPE STREET 32	0.0973	580 000	-
BENDOR	BENDOR EXT 097	00005221	00000	00000	0000	-		PRIVATE OPEN SPACE	PALALA -	0.0483	1 000	-
BENDOR	BENDOR EXT 097	00005222	00000	00000	0000	-		PRIVATE OPEN SPACE	BLYDE STREET -	0.0575	1 000	-

Registered or other description of the property							Full Names of Owner(s)	Category determined in terms of Section 8 of the Act	Physical address of the property	Extent of the property (HA)	Market value of the property	Remarks
Town Allotment	Suburb	Erf Nr	Portion	Unit	Section							
BENDOR	BENDOR EXT 097	00005223	00000	00000	0000	-		PRIVATE OPEN SPACE	BLYDE STREET -	0.0660	1 000	-
BENDOR	BENDOR EXT 098	00005224	00000	00000	0000	-		RESIDENTIAL PROPERTIES	INGWE STREET 87	0.1084	3 840 000	-
BENDOR	BENDOR EXT 098	00005225	00000	00000	0000	-		RESIDENTIAL PROPERTIES	INGWE STREET 85	0.1354	4 420 000	-
BENDOR	BENDOR EXT 098	00005226	00000	00000	0000	-		RESIDENTIAL PROPERTIES	INGWE STREET 83	0.1051	5 380 000	-
BENDOR	BENDOR EXT 098	00005227	00000	00000	0000	-		RESIDENTIAL PROPERTIES	INGWE STREET 81	0.1020	3 720 000	-
BENDOR	BENDOR EXT 098	00005228	00000	00000	0000	-		RESIDENTIAL PROPERTIES	INGWE STREET 79	0.1052	4 650 000	-
BENDOR	BENDOR EXT 098	00005229	00000	00000	0000	-		RESIDENTIAL PROPERTIES	INGWE STREET 77	0.1030	1 240 000	-
BENDOR	BENDOR EXT 098	00005230	00000	00000	0000	-		RESIDENTIAL PROPERTIES	BABALALA STREET 6	0.1052	1 260 000	-
BENDOR	BENDOR EXT 098	00005231	00000	00000	0000	-		RESIDENTIAL PROPERTIES	BABALALA STREET 8	0.1084	1 300 000	-
BENDOR	BENDOR EXT 098	00005232	00000	00000	0000	-		RESIDENTIAL PROPERTIES	BABALALA STREET 7	0.1008	1 210 000	-
BENDOR	BENDOR EXT 098	00005233	00000	00000	0000	-		RESIDENTIAL PROPERTIES	BABALALA STREET 5	0.1127	1 350 000	-
BENDOR	BENDOR EXT 098	00005234	00000	00000	0000	-		RESIDENTIAL PROPERTIES	INGWE STREET 75	0.1110	1 330 000	-
BENDOR	BENDOR EXT 098	00005237	00000	00000	0000	-		RESIDENTIAL PROPERTIES	INGWE STREET 63	0.1046	1 260 000	-
BENDOR	BENDOR EXT 098	00005238	00000	00000	0000	-		RESIDENTIAL PROPERTIES	INGWE STREET 61	0.1054	3 850 000	-
BENDOR	BENDOR EXT 098	00005239	00000	00000	0000	-		RESIDENTIAL PROPERTIES	INGWE STREET 57	0.1045	3 260 000	-
BENDOR	BENDOR EXT 098	00005240	00000	00000	0000	-		RESIDENTIAL PROPERTIES	INGWE STREET 55	0.1096	3 800 000	-
BENDOR	BENDOR EXT 098	00005241	00000	00000	0000	-		RESIDENTIAL PROPERTIES	BALULE STREET 31	0.1037	4 670 000	-
BENDOR	BENDOR EXT 098	00005242	00000	00000	0000	-		RESIDENTIAL PROPERTIES	BALULE STREET 29	0.1343	8 080 000	-
BENDOR	BENDOR EXT 098	00005243	00000	00000	0000	-		RESIDENTIAL PROPERTIES	BALULE STREET 25	0.1261	4 540 000	-
BENDOR	BENDOR EXT 098	00005244	00000	00000	0000	-		RESIDENTIAL PROPERTIES	BALULE STREET 23	0.1005	5 000 000	-
BENDOR	BENDOR EXT 098	00005245	00000	00000	0000	-		RESIDENTIAL PROPERTIES	BALULE STREET 21	0.1004	4 930 000	-
BENDOR	BENDOR EXT 098	00005246	00000	00000	0000	-		RESIDENTIAL PROPERTIES	BALULE STREET 19	0.1067	4 400 000	-
BENDOR	BENDOR EXT 098	00005247	00000	00000	0000	-		RESIDENTIAL PROPERTIES	NUMBI STREET 8	0.1067	3 630 000	-
BENDOR	BENDOR EXT 098	00005248	00000	00000	0000	-		RESIDENTIAL PROPERTIES	NUMBI STREET 10	0.1022	4 380 000	-
BENDOR	BENDOR EXT 098	00005249	00000	00000	0000	-		RESIDENTIAL PROPERTIES	NUMBI STREET 7	0.1171	3 480 000	-
BENDOR	BENDOR EXT 098	00005250	00000	00000	0000	-		RESIDENTIAL PROPERTIES	NUMBI STREET 5	0.1167	4 300 000	-
BENDOR	BENDOR EXT 098	00005251	00000	00000	0000	-		RESIDENTIAL PROPERTIES	NUMBI STREET 3	0.1180	4 520 000	-
BENDOR	BENDOR EXT 098	00005252	00000	00000	0000	-		RESIDENTIAL PROPERTIES	BALULE STREET 15	0.1086	4 620 000	-
BENDOR	BENDOR EXT 098	00005253	00000	00000	0000	-		RESIDENTIAL PROPERTIES	BALULE STREET 13	0.1000	1 200 000	-
BENDOR	BENDOR EXT 098	00005254	00000	00000	0000	-		RESIDENTIAL PROPERTIES	BALULE STREET 11	0.1067	1 280 000	-
BENDOR	BENDOR EXT 098	00005255	00000	00000	0000	-		RESIDENTIAL PROPERTIES	BALULE STREET 9	0.1094	4 200 000	-
BENDOR	BENDOR EXT 098	00005256	00000	00000	0000	-		RESIDENTIAL PROPERTIES	BALULE STREET 7	0.1009	3 530 000	-
BENDOR	BENDOR EXT 098	00005257	00000	00000	0000	-		RESIDENTIAL PROPERTIES	BALULE STREET 5	0.1075	4 600 000	-
BENDOR	BENDOR EXT 098	00005258	00000	00000	0000	-		RESIDENTIAL PROPERTIES	INGWE STREET 35	0.1104	4 830 000	-
BENDOR	BENDOR EXT 098	00005259	00000	00000	0000	-		RESIDENTIAL PROPERTIES	INGWE STREET 33	0.1001	1 200 000	-
BENDOR	BENDOR EXT 098	00005260	00000	00000	0000	-		RESIDENTIAL PROPERTIES	INGWE STREET 31	0.1025	4 360 000	-

Registered or other description of the property							Full Names of Owner(s)	Category determined in terms of Section 8 of the Act	Physical address of the property	Extent of the property (HA)	Market value of the property	Remarks
Town Allotment	Suburb	Erf Nr	Portion	Unit	Section							
BENDOR	BENDOR EXT 098	00005261	00000	00000	0000	-		RESIDENTIAL PROPERTIES	SHINGWEDZI STREET 15	0.1174	7 090 000	-
BENDOR	BENDOR EXT 098	00005262	00000	00000	0000	-		RESIDENTIAL PROPERTIES	SHINGWEDZI STREET 13	0.1040	1 250 000	-
BENDOR	BENDOR EXT 098	00005263	00000	00000	0000	-		RESIDENTIAL PROPERTIES	SHINGWEDZI STREET 11	0.1000	4 590 000	-
BENDOR	BENDOR EXT 098	00005264	00000	00000	0000	-		RESIDENTIAL PROPERTIES	SHINGWEDZI STREET 9	0.1017	5 860 000	-
BENDOR	BENDOR EXT 098	00005265	00000	00000	0000	-		RESIDENTIAL PROPERTIES	SHINGWEDZI STREET 5	0.1065	1 280 000	-
BENDOR	BENDOR EXT 098	00005266	00000	00000	0000	-		RESIDENTIAL PROPERTIES	SHINGWEDZI STREET 3	0.1187	1 420 000	-
BENDOR	BENDOR EXT 098	00005267	00000	00000	0000	-		RESIDENTIAL PROPERTIES	SHINGWEDZI STREET 1	0.1036	5 320 000	-
BENDOR	BENDOR EXT 098	00005268	00000	00000	0000	-		RESIDENTIAL PROPERTIES	PUNDA MARIA STREET 2	0.1192	1 430 000	-
BENDOR	BENDOR EXT 098	00005269	00000	00000	0000	-		RESIDENTIAL PROPERTIES	PUNDA MARIA STREET 6	0.1213	5 570 000	-
BENDOR	BENDOR EXT 098	00005270	00000	00000	0000	-		RESIDENTIAL PROPERTIES	PUNDA MARIA STREET 8	0.1075	4 450 000	-
BENDOR	BENDOR EXT 098	00005271	00000	00000	0000	-		RESIDENTIAL PROPERTIES	PUNDA MARIA STREET 7	0.1260	4 720 000	-
BENDOR	BENDOR EXT 098	00005272	00000	00000	0000	-		RESIDENTIAL PROPERTIES	PUNDA MARIA STREET 5	0.1136	5 380 000	-
BENDOR	BENDOR EXT 098	00005273	00000	00000	0000	-		RESIDENTIAL PROPERTIES	INGWE STREET 13	0.1107	1 330 000	-
BENDOR	BENDOR EXT 098	00005274	00000	00000	0000	-		RESIDENTIAL PROPERTIES	INGWE STREET 11	0.1013	4 640 000	-
BENDOR	BENDOR EXT 098	00005276	00000	00000	0000	-		RESIDENTIAL PROPERTIES	BALULE STREET 32	0.1030	1 240 000	-
BENDOR	BENDOR EXT 098	00005277	00000	00000	0000	-		RESIDENTIAL PROPERTIES	INGWE STREET 49	0.1104	4 830 000	-
BENDOR	BENDOR EXT 098	00005278	00000	00000	0000	-		RESIDENTIAL PROPERTIES	INGWE STREET 47	0.1131	4 790 000	-
BENDOR	BENDOR EXT 098	00005281	00000	00000	0000	-		RESIDENTIAL PROPERTIES	INGWE STREET 41	0.1000	2 350 000	-
BENDOR	BENDOR EXT 098	00005282	00000	00000	0000	-		RESIDENTIAL PROPERTIES	INGWE STREET 39	0.1010	4 590 000	-
BENDOR	BENDOR EXT 098	00005283	00000	00000	0000	-		RESIDENTIAL PROPERTIES	BALULE STREET 8	0.1267	3 990 000	-
BENDOR	BENDOR EXT 098	00005284	00000	00000	0000	-		RESIDENTIAL PROPERTIES	BALULE STREET 12	0.1060	4 100 000	-
BENDOR	BENDOR EXT 098	00005285	00000	00000	0000	-		RESIDENTIAL PROPERTIES	BALULE STREET 14	0.1005	1 210 000	-
BENDOR	BENDOR EXT 098	00005286	00000	00000	0000	-		RESIDENTIAL PROPERTIES	BALULE STREET 18	0.1232	1 480 000	-
BENDOR	BENDOR EXT 098	00005287	00000	00000	0000	-		RESIDENTIAL PROPERTIES	BALULE STREET 20	0.1125	5 030 000	-
BENDOR	BENDOR EXT 098	00005289	00000	00000	0000	-		RESIDENTIAL PROPERTIES	INGWE STREET 29	0.1074	1 290 000	-
BENDOR	BENDOR EXT 098	00005290	00000	00000	0000	-		RESIDENTIAL PROPERTIES	INGWE STREET 21	0.1074	4 080 000	-
BENDOR	BENDOR EXT 098	00005291	00000	00000	0000	-		RESIDENTIAL PROPERTIES	SHINGWEDZI STREET 8	0.1002	4 900 000	-
BENDOR	BENDOR EXT 098	00005292	00000	00000	0000	-		RESIDENTIAL PROPERTIES	SHINGWEDZI STREET 10	0.1123	5 510 000	-
BENDOR	BENDOR EXT 098	00005293	00000	00000	0000	-		RESIDENTIAL PROPERTIES	SHINGWEDZI STREET 12	0.1048	1 260 000	-
BENDOR	BENDOR EXT 098	00005294	00000	00000	0000	-		RESIDENTIAL PROPERTIES	INGWE STREET 62	0.1006	6 090 000	-
BENDOR	BENDOR EXT 098	00005295	00000	00000	0000	-		RESIDENTIAL PROPERTIES	INGWE STREET 64	0.1023	4 830 000	-
BENDOR	BENDOR EXT 098	00005296	00000	00000	0000	-		RESIDENTIAL PROPERTIES	INGWE STREET 66	0.1008	4 370 000	-
BENDOR	BENDOR EXT 098	00005297	00000	00000	0000	-		RESIDENTIAL PROPERTIES	INGWE STREET 74	0.1595	4 280 000	-
BENDOR	BENDOR EXT 098	00005298	00000	00000	0000	-		RESIDENTIAL PROPERTIES	INGWE STREET 76	0.1075	4 880 000	-
BENDOR	BENDOR EXT 098	00005299	00000	00000	0000	-		RESIDENTIAL PROPERTIES	INGWE STREET 78	0.1052	1 260 000	-
BENDOR	BENDOR EXT 098	00005300	00000	00000	0000	-		RESIDENTIAL PROPERTIES	INGWE STREET 80	0.1075	4 590 000	-

Registered or other description of the property							Full Names of Owner(s)	Category determined in terms of Section 8 of the Act	Physical address of the property	Extent of the property (HA)	Market value of the property	Remarks
Town Allotment	Suburb	Erf Nr	Portion	Unit	Section							
BENDOR	BENDOR EXT 098	00005301	00000	00000	0000	-		RESIDENTIAL PROPERTIES	INGWE STREET 82	0.1168	1 400 000	-
BENDOR	BENDOR EXT 098	00005304	00000	00000	0000	-		RESIDENTIAL PROPERTIES	INGWE STREET 4	0.1356	5 950 000	-
BENDOR	BENDOR EXT 098	00005305	00000	00000	0000	-		RESIDENTIAL PROPERTIES	INGWE STREET 8	0.1257	4 060 000	-
BENDOR	BENDOR EXT 098	00005306	00000	00000	0000	-		RESIDENTIAL PROPERTIES	INGWE STREET 10	0.1189	4 110 000	-
BENDOR	BENDOR EXT 098	00005307	00000	00000	0000	-		RESIDENTIAL PROPERTIES	INGWE STREET 18	0.1053	4 380 000	-
BENDOR	BENDOR EXT 098	00005308	00000	00000	0000	-		RESIDENTIAL PROPERTIES	INGWE STREET 20	0.1002	5 200 000	-
BENDOR	BENDOR EXT 098	00005309	00000	00000	0000	-		RESIDENTIAL PROPERTIES	INGWE STREET 22	0.1043	5 920 000	-
BENDOR	BENDOR EXT 098	00005310	00000	00000	0000	-		RESIDENTIAL PROPERTIES	INGWE STREET 24	0.1074	4 610 000	-
BENDOR	BENDOR EXT 098	00005311	00000	00000	0000	-		RESIDENTIAL PROPERTIES	INGWE STREET 28	0.1161	6 810 000	-
BENDOR	BENDOR EXT 098	00005312	00000	00000	0000	-		RESIDENTIAL PROPERTIES	INGWE STREET 30	0.1192	4 740 000	-
BENDOR	BENDOR EXT 098	00005313	00000	00000	0000	-		RESIDENTIAL PROPERTIES	INGWE STREET 34	0.1109	4 690 000	-
BENDOR	BENDOR EXT 098	00005314	00000	00000	0000	-		RESIDENTIAL PROPERTIES	INGWE STREET 42	0.1254	1 500 000	-
BENDOR	BENDOR EXT 098	00005315	00000	00000	0000	-		RESIDENTIAL PROPERTIES	INGWE STREET 46	0.1226	5 960 000	-
BENDOR	BENDOR EXT 098	00005316	00000	00000	0000	-		RESIDENTIAL PROPERTIES	INGWE STREET 48	0.1084	1 300 000	-
BENDOR	BENDOR EXT 098	00005317	00000	00000	0000	-		RESIDENTIAL PROPERTIES	INGWE STREET 52	0.1010	5 050 000	-
BENDOR	BENDOR EXT 098	00005318	00000	00000	0000	-		RESIDENTIAL PROPERTIES	INGWE STREET 56	0.5318	5 080 000	-
BENDOR	BENDOR EXT 098	00005319	00000	00000	0000	-		PRIVATE OPEN SPACE	PRIVATE OPEN SPACE BENDOR X98	6.4352	1 000	-
BENDOR	BENDOR EXT 098	00005320	00000	00000	0000	-		RESIDENTIAL PROPERTIES	INGWE -	0.9999	6 600 000	-
BENDOR	BENDOR EXT 098	00005321	00000	00000	0000	-		PRIVATE OPEN SPACE	INGWE -	0.3441	1 000	-
BENDOR	BENDOR EXT 098	00005322	00000	00000	0000	-		PRIVATE OPEN SPACE	INGWE -	0.2320	1 000	-
BENDOR	BENDOR EXT 098	00005323	00000	00000	0000	-		PRIVATE OPEN SPACE	INGWE -	0.7211	1 000	-
BENDOR	BENDOR EXT 098	00005324	00000	00000	0000	-		RESIDENTIAL PROPERTIES	INGWE STREET 38	0.3935	4 360 000	-
BENDOR	BENDOR EXT 098	00005324	00001	00000	0000	-		RESIDENTIAL PROPERTIES	INGWE 38	0.1531	1 840 000	-
BENDOR	BENDOR EXT 098	00005324	00002	00000	0000	-		RESIDENTIAL PROPERTIES	INGWE 38	0.0975	2 610 000	-
BENDOR	BENDOR EXT 098	00005325	00000	00000	0000	-		PRIVATE OPEN SPACE	INGWE -	0.3479	1 000	-
BENDOR	BENDOR EXT 098	00005326	00000	00000	0000	-		PRIVATE OPEN SPACE	INGWE -	0.4022	2 420 000	-
BENDOR	BENDOR EXT 098	00005327	00000	00000	0000	-		PRIVATE OPEN SPACE	INGWE -	3.0339	1 000	-
BENDOR	BENDOR EXT 072	00005328	00000	00000	0000	-		RESIDENTIAL PROPERTIES	CUPIDUS CRESCENT 7	0.1950	7 710 000	-
BENDOR	BENDOR EXT 094	00005329	00000	00000	0000	-		RESIDENTIAL PROPERTIES	THOLA STREET 2	0.1166	2 240 000	-
BENDOR	BENDOR EXT 094	00005330	00000	00000	0000	-		RESIDENTIAL PROPERTIES	THOLA STREET 4	0.1166	2 840 000	-
BENDOR	BENDOR EXT 094	00005331	00000	00000	0000	-		RESIDENTIAL PROPERTIES	THOLA STREET 37	0.0704	2 650 000	-
BENDOR	BENDOR EXT 094	00005332	00000	00000	0000	-		RESIDENTIAL PROPERTIES	THOLA STREET 35	0.0751	2 000 000	-
BENDOR	BENDOR EXT 094	00005333	00000	00000	0000	-		RESIDENTIAL PROPERTIES	THOLA STREET 33	0.0777	850 000	-
BENDOR	BENDOR EXT 094	00005334	00000	00000	0000	-		RESIDENTIAL PROPERTIES	THOLA STREET 31	0.0704	2 720 000	-
BENDOR	BENDOR EXT 094	00005335	00000	00000	0000	-		RESIDENTIAL PROPERTIES	THOLA STREET 29	0.0704	770 000	-
BENDOR	BENDOR EXT 094	00005336	00000	00000	0000	-		RESIDENTIAL PROPERTIES	THOLA STREET 27	0.0704	2 810 000	-

Registered or other description of the property							Full Names of Owner(s)	Category determined in terms of Section 8 of the Act	Physical address of the property	Extent of the property (HA)	Market value of the property	Remarks
Town Allotment	Suburb	Erf Nr	Portion	Unit	Section							
BENDOR	BENDOR EXT 094	00005337	00000	00000	0000	-		RESIDENTIAL PROPERTIES	THOLA STREET 25	0.0710	2 420 000	-
BENDOR	BENDOR EXT 094	00005338	00000	00000	0000	-		RESIDENTIAL PROPERTIES	THOLA STREET 23	0.0849	930 000	-
BENDOR	BENDOR EXT 094	00005339	00000	00000	0000	-		RESIDENTIAL PROPERTIES	THOLA STREET 21	0.0704	2 010 000	-
BENDOR	BENDOR EXT 094	00005340	00000	00000	0000	-		RESIDENTIAL PROPERTIES	THOLA STREET 19	0.0704	770 000	-
BENDOR	BENDOR EXT 094	00005341	00000	00000	0000	-		RESIDENTIAL PROPERTIES	THOLA STREET 17	0.0704	770 000	-
BENDOR	BENDOR EXT 094	00005342	00000	00000	0000	-		RESIDENTIAL PROPERTIES	THOLA STREET 15	0.0867	3 290 000	-
BENDOR	BENDOR EXT 094	00005343	00000	00000	0000	-		RESIDENTIAL PROPERTIES	THOLA STREET 13	0.0977	970 000	-
BENDOR	BENDOR EXT 094	00005344	00000	00000	0000	-		RESIDENTIAL PROPERTIES	THOLA STREET 11	0.0704	770 000	-
BENDOR	BENDOR EXT 094	00005345	00000	00000	0000	-		RESIDENTIAL PROPERTIES	THOLA STREET 9	0.0704	2 750 000	-
BENDOR	BENDOR EXT 094	00005346	00000	00000	0000	-		RESIDENTIAL PROPERTIES	THOLA STREET 7	0.0704	3 140 000	-
BENDOR	BENDOR EXT 094	00005347	00000	00000	0000	-		RESIDENTIAL PROPERTIES	THOLA STREET 5	0.0704	770 000	-
BENDOR	BENDOR EXT 094	00005348	00000	00000	0000	-		RESIDENTIAL PROPERTIES	THOLA STREET 3	0.0704	2 350 000	-
BENDOR	BENDOR EXT 094	00005349	00000	00000	0000	-		RESIDENTIAL PROPERTIES	PALA STREET 10	0.0787	1 500 000	-
BENDOR	BENDOR EXT 094	00005350	00000	00000	0000	-		RESIDENTIAL PROPERTIES	PALA STREET 12	0.0704	3 020 000	-
BENDOR	BENDOR EXT 094	00005351	00000	00000	0000	-		RESIDENTIAL PROPERTIES	PALA STREET 14	0.0704	3 110 000	-
BENDOR	BENDOR EXT 094	00005352	00000	00000	0000	-		RESIDENTIAL PROPERTIES	PALA STREET 16	0.0704	860 000	-
BENDOR	BENDOR EXT 094	00005353	00000	00000	0000	-		RESIDENTIAL PROPERTIES	PALA STREET 18	0.0704	3 000 000	-
BENDOR	BENDOR EXT 094	00005354	00000	00000	0000	-		RESIDENTIAL PROPERTIES	PALA STREET 20	0.0704	2 620 000	-
BENDOR	BENDOR EXT 094	00005355	00000	00000	0000	-		RESIDENTIAL PROPERTIES	PALA STREET 24	0.0704	1 410 000	-
BENDOR	BENDOR EXT 094	00005356	00000	00000	0000	-		RESIDENTIAL PROPERTIES	PALA STREET 26	0.0704	2 410 000	-
BENDOR	BENDOR EXT 094	00005357	00000	00000	0000	-		RESIDENTIAL PROPERTIES	PALA STREET 28	0.0704	770 000	-
BENDOR	BENDOR EXT 094	00005358	00000	00000	0000	-		RESIDENTIAL PROPERTIES	PALA STREET 30	0.0704	2 520 000	-
BENDOR	BENDOR EXT 094	00005359	00000	00000	0000	-		RESIDENTIAL PROPERTIES	PALA STREET 32	0.0704	2 350 000	-
BENDOR	BENDOR EXT 094	00005360	00000	00000	0000	-		RESIDENTIAL PROPERTIES	PALA STREET 34	0.0989	3 080 000	-
BENDOR	BENDOR EXT 094	00005361	00000	00000	0000	-		RESIDENTIAL PROPERTIES	TLOU STREET 4	0.0945	3 460 000	-
BENDOR	BENDOR EXT 094	00005362	00000	00000	0000	-		RESIDENTIAL PROPERTIES	TLOU STREET 39	0.0704	3 090 000	-
BENDOR	BENDOR EXT 094	00005363	00000	00000	0000	-		RESIDENTIAL PROPERTIES	TLOU STREET 37	0.0992	1 090 000	-
BENDOR	BENDOR EXT 094	00005364	00000	00000	0000	-		RESIDENTIAL PROPERTIES	TLOU STREET 35	0.0921	1 010 000	-
BENDOR	BENDOR EXT 094	00005365	00000	00000	0000	-		RESIDENTIAL PROPERTIES	TLOU STREET 33	0.0704	2 360 000	-
BENDOR	BENDOR EXT 094	00005366	00000	00000	0000	-		RESIDENTIAL PROPERTIES	TLOU STREET 31	0.0704	2 910 000	-
BENDOR	BENDOR EXT 094	00005367	00000	00000	0000	-		RESIDENTIAL PROPERTIES	TLOU STREET 29	0.0704	3 460 000	-
BENDOR	BENDOR EXT 094	00005368	00000	00000	0000	-		RESIDENTIAL PROPERTIES	TLOU STREET 27	0.0828	2 690 000	-
BENDOR	BENDOR EXT 094	00005369	00000	00000	0000	-		RESIDENTIAL PROPERTIES	TLOU STREET 23	0.1190	3 100 000	-
BENDOR	BENDOR EXT 094	00005370	00000	00000	0000	-		RESIDENTIAL PROPERTIES	TLOU STREET 21	0.0704	1 970 000	-
BENDOR	BENDOR EXT 094	00005371	00000	00000	0000	-		RESIDENTIAL PROPERTIES	TLOU STREET 19	0.0704	1 690 000	-
BENDOR	BENDOR EXT 094	00005372	00000	00000	0000	-		RESIDENTIAL PROPERTIES	TLOU STREET 17	0.0987	2 870 000	-

Registered or other description of the property							Full Names of Owner(s)	Category determined in terms of Section 8 of the Act	Physical address of the property	Extent of the property (HA)	Market value of the property	Remarks
Town Allotment	Suburb	Erf Nr	Portion	Unit	Section							
BENDOR	BENDOR EXT 094	00005373	00000	00000	0000	-		RESIDENTIAL PROPERTIES	TLOU STREET 15	0.0866	1 850 000	-
BENDOR	BENDOR EXT 094	00005374	00000	00000	0000	-		RESIDENTIAL PROPERTIES	TLOU STREET 13	0.0704	2 250 000	-
BENDOR	BENDOR EXT 094	00005375	00000	00000	0000	-		RESIDENTIAL PROPERTIES	TLOU STREET 11	0.0704	770 000	-
BENDOR	BENDOR EXT 094	00005376	00000	00000	0000	-		RESIDENTIAL PROPERTIES	TLOU STREET 9	0.0704	3 280 000	-
BENDOR	BENDOR EXT 094	00005377	00000	00000	0000	-		RESIDENTIAL PROPERTIES	TLOU STREET 7	0.0704	1 700 000	-
BENDOR	BENDOR EXT 094	00005378	00000	00000	0000	-		RESIDENTIAL PROPERTIES	TLOU STREET 5	0.0704	2 030 000	-
BENDOR	BENDOR EXT 094	00005379	00000	00000	0000	-		RESIDENTIAL PROPERTIES	TLOU STREET 3	0.0704	2 310 000	-
BENDOR	BENDOR EXT 094	00005380	00000	00000	0000	-		RESIDENTIAL PROPERTIES	PALA STREET 36	0.0797	3 640 000	-
BENDOR	BENDOR EXT 094	00005381	00000	00000	0000	-		RESIDENTIAL PROPERTIES	PALA STREET 38	0.0830	910 000	-
BENDOR	BENDOR EXT 094	00005382	00000	00000	0000	-		RESIDENTIAL PROPERTIES	PALA STREET 40	0.0704	2 680 000	-
BENDOR	BENDOR EXT 094	00005383	00000	00000	0000	-		RESIDENTIAL PROPERTIES	PALA STREET 42	0.0704	3 140 000	-
BENDOR	BENDOR EXT 094	00005384	00000	00000	0000	-		RESIDENTIAL PROPERTIES	PALA STREET 44	0.0704	2 150 000	-
BENDOR	BENDOR EXT 094	00005385	00000	00000	0000	-		RESIDENTIAL PROPERTIES	PALA STREET 46	0.0704	1 920 000	-
BENDOR	BENDOR EXT 094	00005386	00000	00000	0000	-		RESIDENTIAL PROPERTIES	PALA STREET 48	0.0704	2 900 000	-
BENDOR	BENDOR EXT 094	00005387	00000	00000	0000	-		RESIDENTIAL PROPERTIES	PALA STREET 50	0.0704	2 280 000	-
BENDOR	BENDOR EXT 094	00005388	00000	00000	0000	-		RESIDENTIAL PROPERTIES	PALA STREET 52	0.0704	770 000	-
BENDOR	BENDOR EXT 094	00005389	00000	00000	0000	-		RESIDENTIAL PROPERTIES	PALA STREET 54	0.0913	2 860 000	-
BENDOR	BENDOR EXT 094	00005390	00000	00000	0000	-		RESIDENTIAL PROPERTIES	PALA STREET 56	0.0908	3 140 000	-
BENDOR	BENDOR EXT 094	00005391	00000	00000	0000	-		RESIDENTIAL PROPERTIES	PALA STREET 58	0.0704	2 660 000	-
BENDOR	BENDOR EXT 094	00005392	00000	00000	0000	-		RESIDENTIAL PROPERTIES	PALA STREET 60	0.0704	3 230 000	-
BENDOR	BENDOR EXT 094	00005393	00000	00000	0000	-		RESIDENTIAL PROPERTIES	PALA STREET 62	0.0704	770 000	-
BENDOR	BENDOR EXT 094	00005394	00000	00000	0000	-		RESIDENTIAL PROPERTIES	PALA STREET 64	0.0704	770 000	-
BENDOR	BENDOR EXT 094	00005395	00000	00000	0000	-		RESIDENTIAL PROPERTIES	PALA STREET 66	0.0704	2 300 000	-
BENDOR	BENDOR EXT 094	00005396	00000	00000	0000	-		RESIDENTIAL PROPERTIES	PALA STREET 68	0.0704	2 390 000	-
BENDOR	BENDOR EXT 094	00005397	00000	00000	0000	-		RESIDENTIAL PROPERTIES	PALA STREET 70	0.0704	2 290 000	-
BENDOR	BENDOR EXT 094	00005398	00000	00000	0000	-		RESIDENTIAL PROPERTIES	PALA STREET 72	0.0704	2 550 000	-
BENDOR	BENDOR EXT 094	00005399	00000	00000	0000	-		RESIDENTIAL PROPERTIES	PALA STREET 74	0.0704	770 000	-
BENDOR	BENDOR EXT 094	00005400	00000	00000	0000	-		RESIDENTIAL PROPERTIES	PALA STREET 76	0.0704	770 000	-
BENDOR	BENDOR EXT 094	00005401	00000	00000	0000	-		RESIDENTIAL PROPERTIES	NARE STREET 1	0.0723	800 000	-
BENDOR	BENDOR EXT 094	00005402	00000	00000	0000	-		RESIDENTIAL PROPERTIES	NARE STREET 3	0.0779	2 350 000	-
BENDOR	BENDOR EXT 094	00005403	00000	00000	0000	-		RESIDENTIAL PROPERTIES	NARE STREET 7	0.0704	2 600 000	-
BENDOR	BENDOR EXT 094	00005404	00000	00000	0000	-		RESIDENTIAL PROPERTIES	NARE STREET 9	0.0704	2 560 000	-
BENDOR	BENDOR EXT 094	00005405	00000	00000	0000	-		RESIDENTIAL PROPERTIES	NARE STREET 11	0.0949	3 420 000	-
BENDOR	BENDOR EXT 094	00005406	00000	00000	0000	-		RESIDENTIAL PROPERTIES	NARE STREET 15	0.0772	3 040 000	-
BENDOR	BENDOR EXT 094	00005407	00000	00000	0000	-		RESIDENTIAL PROPERTIES	NARE STREET 17	0.0704	2 600 000	-
BENDOR	BENDOR EXT 094	00005408	00000	00000	0000	-		RESIDENTIAL PROPERTIES	NARE STREET 19	0.0704	2 810 000	-

Registered or other description of the property							Full Names of Owner(s)	Category determined in terms of Section 8 of the Act	Physical address of the property	Extent of the property (HA)	Market value of the property	Remarks
Town Allotment	Suburb	Erf Nr	Portion	Unit	Section							
BENDOR	BENDOR EXT 094	00005409	00000	00000	0000	-		RESIDENTIAL PROPERTIES	NARE STREET 21	0.0704	2 760 000	-
BENDOR	BENDOR EXT 094	00005410	00000	00000	0000	-		RESIDENTIAL PROPERTIES	NARE STREET 23	0.0825	910 000	-
BENDOR	BENDOR EXT 094	00005411	00000	00000	0000	-		RESIDENTIAL PROPERTIES	NARE STREET 25	0.0704	3 000 000	-
BENDOR	BENDOR EXT 094	00005412	00000	00000	0000	-		RESIDENTIAL PROPERTIES	NARE STREET 29	0.0704	1 950 000	-
BENDOR	BENDOR EXT 094	00005413	00000	00000	0000	-		RESIDENTIAL PROPERTIES	NARE STREET 31	0.0704	2 610 000	-
BENDOR	BENDOR EXT 094	00005414	00000	00000	0000	-		RESIDENTIAL PROPERTIES	NARE STREET 33	0.0704	770 000	-
BENDOR	BENDOR EXT 094	00005415	00000	00000	0000	-		RESIDENTIAL PROPERTIES	NARE STREET 35	0.0896	3 220 000	-
BENDOR	BENDOR EXT 094	00005416	00000	00000	0000	-		RESIDENTIAL PROPERTIES	NARE STREET 37	0.0672	2 900 000	-
BENDOR	BENDOR EXT 094	00005417	00000	00000	0000	-		RESIDENTIAL PROPERTIES	NARE STREET 39	0.0704	770 000	-
BENDOR	BENDOR EXT 094	00005418	00000	00000	0000	-		RESIDENTIAL PROPERTIES	NARE STREET 41	0.0704	3 300 000	-
BENDOR	BENDOR EXT 094	00005419	00000	00000	0000	-		RESIDENTIAL PROPERTIES	NARE STREET 43	0.0704	3 030 000	-
BENDOR	BENDOR EXT 094	00005420	00000	00000	0000	-		RESIDENTIAL PROPERTIES	NARE STREET 45	0.0704	2 790 000	-
BENDOR	BENDOR EXT 094	00005421	00000	00000	0000	-		RESIDENTIAL PROPERTIES	NARE STREET 47	0.0704	2 870 000	-
BENDOR	BENDOR EXT 094	00005422	00000	00000	0000	-		RESIDENTIAL PROPERTIES	NARE STREET 49	0.1179	3 650 000	-
BENDOR	BENDOR EXT 094	00005423	00000	00000	0000	-		RESIDENTIAL PROPERTIES	PALA STREET 82	0.0704	2 360 000	-
BENDOR	BENDOR EXT 094	00005424	00000	00000	0000	-		RESIDENTIAL PROPERTIES	PALA STREET 84	0.0704	2 590 000	-
BENDOR	BENDOR EXT 094	00005425	00000	00000	0000	-		RESIDENTIAL PROPERTIES	PALA STREET 86	0.0704	2 170 000	-
BENDOR	BENDOR EXT 094	00005426	00000	00000	0000	-		RESIDENTIAL PROPERTIES	PALA STREET 88	0.0704	2 150 000	-
BENDOR	BENDOR EXT 094	00005427	00000	00000	0000	-		RESIDENTIAL PROPERTIES	PALA STREET 90	0.0704	2 650 000	-
BENDOR	BENDOR EXT 094	00005428	00000	00000	0000	-		RESIDENTIAL PROPERTIES	PALA STREET 92	0.0704	2 230 000	-
BENDOR	BENDOR EXT 094	00005429	00000	00000	0000	-		RESIDENTIAL PROPERTIES	PALA STREET 94	0.0931	3 330 000	-
BENDOR	BENDOR EXT 094	00005430	00000	00000	0000	-		RESIDENTIAL PROPERTIES	PALA STREET 96	0.0821	2 690 000	-
BENDOR	BENDOR EXT 094	00005431	00000	00000	0000	-		RESIDENTIAL PROPERTIES	PALA STREET 98	0.0716	790 000	-
BENDOR	BENDOR EXT 094	00005432	00000	00000	0000	-		RESIDENTIAL PROPERTIES	PALA STREET 100	0.0704	2 930 000	-
BENDOR	BENDOR EXT 094	00005433	00000	00000	0000	-		RESIDENTIAL PROPERTIES	PALA STREET 102	0.0704	770 000	-
BENDOR	BENDOR EXT 094	00005434	00000	00000	0000	-		RESIDENTIAL PROPERTIES	PALA STREET 104	0.0704	770 000	-
BENDOR	BENDOR EXT 094	00005435	00000	00000	0000	-		RESIDENTIAL PROPERTIES	PALA STREET 106	0.0703	1 860 000	-
BENDOR	BENDOR EXT 094	00005436	00000	00000	0000	-		RESIDENTIAL PROPERTIES	PALA STREET 108	0.0777	850 000	-
BENDOR	BENDOR EXT 094	00005437	00000	00000	0000	-		RESIDENTIAL PROPERTIES	PALA STREET 2	0.0809	2 420 000	-
BENDOR	BENDOR EXT 094	00005438	00000	00000	0000	-		RESIDENTIAL PROPERTIES	PALA STREET 4	0.0921	3 080 000	-
BENDOR	BENDOR EXT 094	00005439	00000	00000	0000	-		RESIDENTIAL PROPERTIES	PALA STREET 6	0.0704	2 190 000	-
BENDOR	BENDOR EXT 094	00005440	00000	00000	0000	-		RESIDENTIAL PROPERTIES	THLANHLAGAME STREET 2	0.5409	3 870 000	-
BENDOR	BENDOR EXT 094	00005441	00000	00000	0000	-		RESIDENTIAL PROPERTIES	PALA STREET 125	0.8496	6 070 000	-
BENDOR	BENDOR EXT 094	00005442	00000	00000	0000	-		RESIDENTIAL PROPERTIES	PALA STREET 123	0.8827	6 310 000	-
BENDOR	BENDOR EXT 094	00005443	00000	00000	0000	-		RESIDENTIAL PROPERTIES	PALA STREET 121	0.6272	0	-
BENDOR	BENDOR EXT 094	00005443	00000	00001	0000	-		RESIDENTIAL PROPERTIES	SS LOFHATS @ MARULA UNIT 1	0.0146	1 210 000	-

Registered or other description of the property							Full Names of Owner(s)	Category determined in terms of Section 8 of the Act	Physical address of the property	Extent of the property (HA)	Market value of the property	Remarks
Town Allotment	Suburb	Erf Nr	Portion	Unit	Section							
BENDOR	BENDOR EXT 094	00005443	00000	00002	0000	-		RESIDENTIAL PROPERTIES	SS LOFHATS @ MARULA UNIT 2	0.0146	1 210 000	-
BENDOR	BENDOR EXT 094	00005443	00000	00003	0000	-		RESIDENTIAL PROPERTIES	SS LOFHATS @ MARULA UNIT 3	0.0146	1 210 000	-
BENDOR	BENDOR EXT 094	00005443	00000	00004	0000	-		RESIDENTIAL PROPERTIES	SS LOFHATS @ MARULA UNIT 4	0.0146	1 210 000	-
BENDOR	BENDOR EXT 094	00005443	00000	00005	0000	-		RESIDENTIAL PROPERTIES	SS LOFHATS @ MARULA UNIT 5	0.0146	1 210 000	-
BENDOR	BENDOR EXT 094	00005443	00000	00006	0000	-		RESIDENTIAL PROPERTIES	SS LOFHATS @ MARULA UNIT 6	0.0146	1 210 000	-
BENDOR	BENDOR EXT 094	00005443	00000	00007	0000	-		RESIDENTIAL PROPERTIES	SS LOFHATS @ MARULA UNIT 7	0.0146	1 210 000	-
BENDOR	BENDOR EXT 094	00005443	00000	00008	0000	-		RESIDENTIAL PROPERTIES	SS LOFHATS @ MARULA UNIT 8	0.0146	1 210 000	-
BENDOR	BENDOR EXT 094	00005443	00000	00009	0000	-		RESIDENTIAL PROPERTIES	SS LOFHATS @ MARULA UNIT 9	0.0103	850 000	-
BENDOR	BENDOR EXT 094	00005443	00000	00010	0000	-		RESIDENTIAL PROPERTIES	SS LOFHATS @ MARULA UNIT 10	0.0103	850 000	-
BENDOR	BENDOR EXT 094	00005443	00000	00011	0000	-		RESIDENTIAL PROPERTIES	SS LOFHATS @ MARULA UNIT 11	0.0104	860 000	-
BENDOR	BENDOR EXT 094	00005443	00000	00012	0000	-		RESIDENTIAL PROPERTIES	SS LOFHATS @ MARULA UNIT 12	0.0104	860 000	-
BENDOR	BENDOR EXT 094	00005443	00000	00013	0000	-		RESIDENTIAL PROPERTIES	SS LOFHATS @ MARULA UNIT 13	0.0103	850 000	-
BENDOR	BENDOR EXT 094	00005443	00000	00014	0000	-		RESIDENTIAL PROPERTIES	SS LOFHATS @ MARULA UNIT 14	0.0103	850 000	-
BENDOR	BENDOR EXT 094	00005443	00000	00015	0000	-		RESIDENTIAL PROPERTIES	SS LOFHATS @ MARULA UNIT 15	0.0104	860 000	-
BENDOR	BENDOR EXT 094	00005443	00000	00016	0000	-		RESIDENTIAL PROPERTIES	SS LOFHATS @ MARULA UNIT 16	0.0104	860 000	-
BENDOR	BENDOR EXT 094	00005443	00000	00017	0000	-		RESIDENTIAL PROPERTIES	SS LOFHATS @ MARULA UNIT 17	0.0103	850 000	-
BENDOR	BENDOR EXT 094	00005443	00000	00018	0000	-		RESIDENTIAL PROPERTIES	SS LOFHATS @ MARULA UNIT 18	0.0103	850 000	-
BENDOR	BENDOR EXT 094	00005443	00000	00019	0000	-		RESIDENTIAL PROPERTIES	SS LOFHATS @ MARULA UNIT 19	0.0104	860 000	-
BENDOR	BENDOR EXT 094	00005443	00000	00020	0000	-		RESIDENTIAL PROPERTIES	SS LOFHATS @ MARULA UNIT 20	0.0104	860 000	-
BENDOR	BENDOR EXT 094	00005443	00000	00021	0000	-		RESIDENTIAL PROPERTIES	SS LOFHATS @ MARULA UNIT 21	0.0103	850 000	-
BENDOR	BENDOR EXT 094	00005443	00000	00022	0000	-		RESIDENTIAL PROPERTIES	SS LOFHATS @ MARULA UNIT 22	0.0103	850 000	-
BENDOR	BENDOR EXT 094	00005443	00000	00023	0000	-		RESIDENTIAL PROPERTIES	SS LOFHATS @ MARULA UNIT 23	0.0104	860 000	-
BENDOR	BENDOR EXT 094	00005443	00000	00024	0000	-		RESIDENTIAL PROPERTIES	SS LOFHATS @ MARULA UNIT 24	0.0104	860 000	-
BENDOR	BENDOR EXT 094	00005443	00000	00025	0000	-		RESIDENTIAL PROPERTIES	SS LOFHATS @ MARULA UNIT 25	0.0103	850 000	-
BENDOR	BENDOR EXT 094	00005443	00000	00026	0000	-		RESIDENTIAL PROPERTIES	SS LOFHATS @ MARULA UNIT 26	0.0103	850 000	-
BENDOR	BENDOR EXT 094	00005443	00000	00027	0000	-		RESIDENTIAL PROPERTIES	SS LOFHATS @ MARULA UNIT 27	0.0104	860 000	-
BENDOR	BENDOR EXT 094	00005443	00000	00028	0000	-		RESIDENTIAL PROPERTIES	SS LOFHATS @ MARULA UNIT 28	0.0104	860 000	-
BENDOR	BENDOR EXT 094	00005444	00000	00000	0000	-		RESIDENTIAL PROPERTIES	PALA STREET 119	0.0750	3 560 000	-
BENDOR	BENDOR EXT 094	00005445	00000	00000	0000	-		RESIDENTIAL PROPERTIES	PALA STREET 117	0.0732	1 830 000	-
BENDOR	BENDOR EXT 094	00005446	00000	00000	0000	-		RESIDENTIAL PROPERTIES	PALA STREET 115	0.0732	2 630 000	-
BENDOR	BENDOR EXT 094	00005447	00000	00000	0000	-		RESIDENTIAL PROPERTIES	PALA STREET 113	0.0732	2 810 000	-
BENDOR	BENDOR EXT 094	00005448	00000	00000	0000	-		RESIDENTIAL PROPERTIES	PALA STREET 111	0.0732	2 780 000	-
BENDOR	BENDOR EXT 094	00005449	00000	00000	0000	-		RESIDENTIAL PROPERTIES	PALA STREET 109	0.0732	2 490 000	-
BENDOR	BENDOR EXT 094	00005450	00000	00000	0000	-		RESIDENTIAL PROPERTIES	PALA STREET 107	0.0732	2 780 000	-
BENDOR	BENDOR EXT 094	00005451	00000	00000	0000	-		RESIDENTIAL PROPERTIES	PALA STREET 105	0.0732	810 000	-
BENDOR	BENDOR EXT 094	00005452	00000	00000	0000	-		RESIDENTIAL PROPERTIES	PALA STREET 103	0.0732	810 000	-

Registered or other description of the property							Full Names of Owner(s)	Category determined in terms of Section 8 of the Act	Physical address of the property	Extent of the property (HA)	Market value of the property	Remarks
Town Allotment	Suburb	Erf Nr	Portion	Unit	Section							
BENDOR	BENDOR EXT 094	00005453	00000	00000	0000	-		RESIDENTIAL PROPERTIES	PALA STREET 101	0.0732	810 000	-
BENDOR	BENDOR EXT 094	00005454	00000	00000	0000	-		RESIDENTIAL PROPERTIES	PALA STREET 99	0.0732	2 700 000	-
BENDOR	BENDOR EXT 094	00005455	00000	00000	0000	-		RESIDENTIAL PROPERTIES	PALA STREET 97	0.0732	3 110 000	-
BENDOR	BENDOR EXT 094	00005456	00000	00000	0000	-		RESIDENTIAL PROPERTIES	PALA STREET 95	0.0732	810 000	-
BENDOR	BENDOR EXT 094	00005457	00000	00000	0000	-		RESIDENTIAL PROPERTIES	PALA STREET 93	0.0732	1 610 000	-
BENDOR	BENDOR EXT 094	00005458	00000	00000	0000	-		RESIDENTIAL PROPERTIES	PALA STREET 91	0.0732	810 000	-
BENDOR	BENDOR EXT 094	00005459	00000	00000	0000	-		RESIDENTIAL PROPERTIES	PALA STREET 89	0.0732	2 980 000	-
BENDOR	BENDOR EXT 094	00005460	00000	00000	0000	-		RESIDENTIAL PROPERTIES	PALA STREET 87	0.0732	2 740 000	-
BENDOR	BENDOR EXT 094	00005461	00000	00000	0000	-		RESIDENTIAL PROPERTIES	PALA STREET 85	0.0732	2 800 000	-
BENDOR	BENDOR EXT 094	00005462	00000	00000	0000	-		RESIDENTIAL PROPERTIES	PALA STREET 83	0.0732	810 000	-
BENDOR	BENDOR EXT 094	00005463	00000	00000	0000	-		RESIDENTIAL PROPERTIES	PALA STREET 81	0.0732	2 620 000	-
BENDOR	BENDOR EXT 094	00005464	00000	00000	0000	-		RESIDENTIAL PROPERTIES	PALA STREET 79	0.0732	2 480 000	-
BENDOR	BENDOR EXT 094	00005465	00000	00000	0000	-		RESIDENTIAL PROPERTIES	PALA STREET 77	0.1026	2 650 000	-
BENDOR	BENDOR EXT 094	00005466	00000	00000	0000	-		RESIDENTIAL PROPERTIES	PALA STREET 73	0.1021	900 000	-
BENDOR	BENDOR EXT 094	00005467	00000	00000	0000	-		RESIDENTIAL PROPERTIES	PALA STREET 71	0.0735	2 320 000	-
BENDOR	BENDOR EXT 094	00005468	00000	00000	0000	-		RESIDENTIAL PROPERTIES	PALA STREET 69	0.0735	1 930 000	-
BENDOR	BENDOR EXT 094	00005469	00000	00000	0000	-		RESIDENTIAL PROPERTIES	PALA STREET 67	0.0735	2 960 000	-
BENDOR	BENDOR EXT 094	00005470	00000	00000	0000	-		RESIDENTIAL PROPERTIES	PALA STREET 65	0.0735	2 740 000	-
BENDOR	BENDOR EXT 094	00005471	00000	00000	0000	-		RESIDENTIAL PROPERTIES	PALA STREET 63	0.0735	810 000	-
BENDOR	BENDOR EXT 094	00005472	00000	00000	0000	-		RESIDENTIAL PROPERTIES	PALA STREET 61	0.0735	810 000	-
BENDOR	BENDOR EXT 094	00005473	00000	00000	0000	-		RESIDENTIAL PROPERTIES	PALA STREET 59	0.0735	2 420 000	-
BENDOR	BENDOR EXT 094	00005474	00000	00000	0000	-		RESIDENTIAL PROPERTIES	PALA STREET 57	0.0735	810 000	-
BENDOR	BENDOR EXT 094	00005475	00000	00000	0000	-		RESIDENTIAL PROPERTIES	PALA STREET 55	0.0735	2 650 000	-
BENDOR	BENDOR EXT 094	00005476	00000	00000	0000	-		RESIDENTIAL PROPERTIES	PALA STREET 53	0.0735	3 090 000	-
BENDOR	BENDOR EXT 094	00005477	00000	00000	0000	-		RESIDENTIAL PROPERTIES	PALA STREET 51	0.1231	1 080 000	-
BENDOR	BENDOR EXT 094	00005478	00000	00000	0000	-		RESIDENTIAL PROPERTIES	PALA STREET 47	0.1189	1 050 000	-
BENDOR	BENDOR EXT 094	00005479	00000	00000	0000	-		RESIDENTIAL PROPERTIES	PALA STREET 45	0.0733	3 320 000	-
BENDOR	BENDOR EXT 094	00005480	00000	00000	0000	-		RESIDENTIAL PROPERTIES	PALA STREET 43	0.0733	3 170 000	-
BENDOR	BENDOR EXT 094	00005481	00000	00000	0000	-		RESIDENTIAL PROPERTIES	PALA STREET 41	0.0732	810 000	-
BENDOR	BENDOR EXT 094	00005482	00000	00000	0000	-		RESIDENTIAL PROPERTIES	PALA STREET 39	0.0733	2 960 000	-
BENDOR	BENDOR EXT 094	00005483	00000	00000	0000	-		RESIDENTIAL PROPERTIES	PALA STREET 37	0.0732	810 000	-
BENDOR	BENDOR EXT 094	00005484	00000	00000	0000	-		RESIDENTIAL PROPERTIES	PALA STREET 35	0.0733	2 450 000	-
BENDOR	BENDOR EXT 094	00005485	00000	00000	0000	-		RESIDENTIAL PROPERTIES	PALA STREET 33	0.0732	810 000	-
BENDOR	BENDOR EXT 094	00005486	00000	00000	0000	-		RESIDENTIAL PROPERTIES	PALA STREET 31	0.0733	810 000	-
BENDOR	BENDOR EXT 094	00005487	00000	00000	0000	-		RESIDENTIAL PROPERTIES	PALA STREET 29	0.0732	3 170 000	-
BENDOR	BENDOR EXT 094	00005488	00000	00000	0000	-		RESIDENTIAL PROPERTIES	PALA STREET 27	0.0733	2 400 000	-

Registered or other description of the property							Full Names of Owner(s)	Category determined in terms of Section 8 of the Act	Physical address of the property	Extent of the property (HA)	Market value of the property	Remarks
Town Allotment	Suburb	Erf Nr	Portion	Unit	Section							
BENDOR	BENDOR EXT 094	00005489	00000	00000	0000	-		RESIDENTIAL PROPERTIES	PALA STREET 25	0.0732	810 000	-
BENDOR	BENDOR EXT 094	00005490	00000	00000	0000	-		RESIDENTIAL PROPERTIES	PALA STREET 23	0.0733	3 120 000	-
BENDOR	BENDOR EXT 094	00005491	00000	00000	0000	-		RESIDENTIAL PROPERTIES	PALA STREET 21	0.0732	2 590 000	-
BENDOR	BENDOR EXT 094	00005492	00000	00000	0000	-		RESIDENTIAL PROPERTIES	PALA STREET 19	0.0733	810 000	-
BENDOR	BENDOR EXT 094	00005493	00000	00000	0000	-		RESIDENTIAL PROPERTIES	PALA STREET 17	0.0732	3 050 000	-
BENDOR	BENDOR EXT 094	00005494	00000	00000	0000	-		RESIDENTIAL PROPERTIES	PALA STREET 15	0.0733	810 000	-
BENDOR	BENDOR EXT 094	00005495	00000	00000	0000	-		RESIDENTIAL PROPERTIES	PALA STREET 13	0.0733	3 400 000	-
BENDOR	BENDOR EXT 094	00005496	00000	00000	0000	-		RESIDENTIAL PROPERTIES	PALA STREET 11	0.0733	2 790 000	-
BENDOR	BENDOR EXT 094	00005497	00000	00000	0000	-		RESIDENTIAL PROPERTIES	PALA STREET 9	0.0733	2 240 000	-
BENDOR	BENDOR EXT 094	00005498	00000	00000	0000	-		RESIDENTIAL PROPERTIES	PALA STREET 7	0.0733	810 000	-
BENDOR	BENDOR EXT 094	00005499	00000	00000	0000	-		RESIDENTIAL PROPERTIES	PALA STREET 5	0.0733	2 590 000	-
BENDOR	BENDOR EXT 094	00005500	00000	00000	0000	-		RESIDENTIAL PROPERTIES	PALA STREET 3	0.0732	810 000	-
BENDOR	BENDOR EXT 094	00005501	00000	00000	0000	-		RESIDENTIAL PROPERTIES	TLOU STREET 6	0.0656	1 960 000	-
BENDOR	BENDOR EXT 094	00005502	00000	00000	0000	-		RESIDENTIAL PROPERTIES	TLOU STREET 8	0.0656	2 880 000	-
BENDOR	BENDOR EXT 094	00005503	00000	00000	0000	-		RESIDENTIAL PROPERTIES	TLOU STREET 10	0.0650	2 550 000	-
BENDOR	BENDOR EXT 094	00005504	00000	00000	0000	-		RESIDENTIAL PROPERTIES	TLOU STREET 14	0.0611	2 920 000	-
BENDOR	BENDOR EXT 094	00005505	00000	00000	0000	-		RESIDENTIAL PROPERTIES	TLOU STREET 18	0.0656	2 200 000	-
BENDOR	BENDOR EXT 094	00005506	00000	00000	0000	-		RESIDENTIAL PROPERTIES	TLOU STREET 20	0.0656	2 360 000	-
BENDOR	BENDOR EXT 094	00005507	00000	00000	0000	-		RESIDENTIAL PROPERTIES	THOLA STREET 6	0.0899	3 030 000	-
BENDOR	BENDOR EXT 094	00005508	00000	00000	0000	-		RESIDENTIAL PROPERTIES	THOLA STREET 8	0.0900	3 320 000	-
BENDOR	BENDOR EXT 094	00005509	00000	00000	0000	-		RESIDENTIAL PROPERTIES	THOLA STREET 12	0.0871	960 000	-
BENDOR	BENDOR EXT 094	00005510	00000	00000	0000	-		RESIDENTIAL PROPERTIES	THOLA STREET 16	0.0871	2 820 000	-
BENDOR	BENDOR EXT 094	00005511	00000	00000	0000	-		PRIVATE OPEN SPACE	PALA STREET 22	0.0384	1 000	-
BENDOR	BENDOR EXT 094	00005512	00000	00000	0000	-		PRIVATE OPEN SPACE	NARE/TLOU -	0.0298	1 000	-
BENDOR	BENDOR EXT 094	00005513	00000	00000	0000	-		PRIVATE OPEN SPACE	PALA STREET 75	0.0170	1 000	-
BENDOR	BENDOR EXT 094	00005514	00000	00000	0000	-		PRIVATE OPEN SPACE	PALA STREET 49	0.0250	1 000	-
BENDOR	BENDOR EXT 094	00005515	00000	00000	0000	-		PRIVATE OPEN SPACE	THLANHLANGAME STREET 1	0.1540	1 000	-
BENDOR	BENDOR EXT 094	00005516	00000	00000	0000	-		PRIVATE OPEN SPACE	NARE STREET 4	0.4085	1 000	-
BENDOR	BENDOR EXT 094	00005664	00000	00000	0000	-		PRIVATE OPEN SPACE	STREETS BENDOR X94	4.2703	1 000	-
BENDOR	BENDOR EXT 087	00005665	00000	00000	0000	-		BUSINESS AND COMMERCIAL PROPERTIES	HOMESTEAD CLOSE 1	0.8272	0	VALUED WITH PTN 1 ERF 5665 BENDOR
BENDOR	BENDOR EXT 087	00005665	00001	00000	0000	-		BUSINESS AND COMMERCIAL PROPERTIES	THE WOODS -	2.5474	138 200 000	VALUED WITH REMAINDER ERF 5665 BENDOR
BENDOR	BENDOR EXT 087	00005665	00002	00000	0000	-		RESIDENTIAL PROPERTIES	HOMESTEAD -	2.2530	32 100 000	SHERWOOD
BENDOR	BENDOR EXT 075	00005666	00000	00000	0000	-		RESIDENTIAL PROPERTIES	BENDOR EXT 075 5666	0.0967	2 290 000	-
BENDOR	BENDOR EXT 075	00005667	00000	00000	0000	-		RESIDENTIAL PROPERTIES	BENDOR EXT 075 5667	0.0652	2 550 000	-
BENDOR	BENDOR EXT 101	00005671	00000	00000	0000	-		RESIDENTIAL PROPERTIES	KINGSWAY WEST 2	0.0619	770 000	-
BENDOR	BENDOR EXT 101	00005672	00000	00000	0000	-		RESIDENTIAL PROPERTIES	KINGSWAY WEST 4	0.0619	1 720 000	-

Registered or other description of the property							Full Names of Owner(s)	Category determined in terms of Section 8 of the Act	Physical address of the property	Extent of the property (HA)	Market value of the property	Remarks
Town Allotment	Suburb	Erf Nr	Portion	Unit	Section							
BENDOR	BENDOR EXT 101	00005673	00000	00000	0000	-		RESIDENTIAL PROPERTIES	KINGSWAY WEST 6	0.0809	3 500 000	-
BENDOR	BENDOR EXT 101	00005674	00000	00000	0000	-		RESIDENTIAL PROPERTIES	CROWN CRESCENT 51	0.0868	760 000	-
BENDOR	BENDOR EXT 101	00005675	00000	00000	0000	-		RESIDENTIAL PROPERTIES	CROWN CRESCENT 49	0.0619	2 870 000	-
BENDOR	BENDOR EXT 101	00005676	00000	00000	0000	-		RESIDENTIAL PROPERTIES	CROWN CRESCENT 47	0.0619	4 400 000	-
BENDOR	BENDOR EXT 101	00005677	00000	00000	0000	-		RESIDENTIAL PROPERTIES	CROWN CRESCENT 45	0.0809	1 970 000	-
BENDOR	BENDOR EXT 101	00005678	00000	00000	0000	-		RESIDENTIAL PROPERTIES	CROWN CRESCENT 43	0.0604	3 370 000	-
BENDOR	BENDOR EXT 101	00005679	00000	00000	0000	-		RESIDENTIAL PROPERTIES	CROWN CRESCENT 41	0.0604	3 910 000	-
BENDOR	BENDOR EXT 101	00005680	00000	00000	0000	-		RESIDENTIAL PROPERTIES	CROWN CRESCENT 39	0.0804	770 000	-
BENDOR	BENDOR EXT 101	00005681	00000	00000	0000	-		RESIDENTIAL PROPERTIES	CROWN CRESCENT 37	0.0733	3 910 000	-
BENDOR	BENDOR EXT 101	00005682	00000	00000	0000	-		RESIDENTIAL PROPERTIES	CROWN CRESCENT 35	0.0604	3 580 000	-
BENDOR	BENDOR EXT 101	00005683	00000	00000	0000	-		RESIDENTIAL PROPERTIES	CROWN CRESCENT 33	0.1342	4 360 000	-
BENDOR	BENDOR EXT 101	00005684	00000	00000	0000	-		RESIDENTIAL PROPERTIES	CROWN CRESCENT 31	0.0797	770 000	-
BENDOR	BENDOR EXT 101	00005685	00000	00000	0000	-		RESIDENTIAL PROPERTIES	CROWN CRESCENT 29	0.0849	760 000	-
BENDOR	BENDOR EXT 101	00005686	00000	00000	0000	-		RESIDENTIAL PROPERTIES	CROWN CRESCENT 27	0.0650	3 130 000	-
BENDOR	BENDOR EXT 101	00005687	00000	00000	0000	-		RESIDENTIAL PROPERTIES	CROWN CRESCENT 25	0.1242	1 170 000	-
BENDOR	BENDOR EXT 101	00005688	00000	00000	0000	-		RESIDENTIAL PROPERTIES	CROWN CRESCENT 23	0.0414	3 370 000	-
BENDOR	BENDOR EXT 101	00005689	00000	00000	0000	-		RESIDENTIAL PROPERTIES	CROWN CRESCENT 21	0.0600	760 000	-
BENDOR	BENDOR EXT 101	00005690	00000	00000	0000	-		RESIDENTIAL PROPERTIES	CROWN CRESCENT 19	0.0600	2 770 000	-
BENDOR	BENDOR EXT 101	00005691	00000	00000	0000	-		RESIDENTIAL PROPERTIES	CROWN CRESCENT 17	0.0600	3 270 000	-
BENDOR	BENDOR EXT 101	00005692	00000	00000	0000	-		RESIDENTIAL PROPERTIES	CROWN CRESCENT 15	0.0600	1 430 000	-
BENDOR	BENDOR EXT 101	00005693	00000	00000	0000	-		RESIDENTIAL PROPERTIES	CROWN CRESCENT 13	0.0600	770 000	-
BENDOR	BENDOR EXT 101	00005694	00000	00000	0000	-		RESIDENTIAL PROPERTIES	CROWN CRESCENT 11	0.0615	770 000	-
BENDOR	BENDOR EXT 101	00005695	00000	00000	0000	-		RESIDENTIAL PROPERTIES	CROWN CRESCENT 9	0.0636	3 090 000	-
BENDOR	BENDOR EXT 101	00005696	00000	00000	0000	-		RESIDENTIAL PROPERTIES	CROWN CRESCENT 7	0.0648	4 630 000	-
BENDOR	BENDOR EXT 101	00005697	00000	00000	0000	-		RESIDENTIAL PROPERTIES	CROWN CRESCENT 5	0.1148	860 000	-
BENDOR	BENDOR EXT 101	00005698	00000	00000	0000	-		RESIDENTIAL PROPERTIES	CASTLE CLOSE 2	0.0603	770 000	-
BENDOR	BENDOR EXT 101	00005699	00000	00000	0000	-		RESIDENTIAL PROPERTIES	CASTLE CLOSE 4	0.0605	770 000	-
BENDOR	BENDOR EXT 101	00005700	00000	00000	0000	-		RESIDENTIAL PROPERTIES	CASTLE CLOSE 6	0.1145	860 000	-
BENDOR	BENDOR EXT 101	00005701	00000	00000	0000	-		RESIDENTIAL PROPERTIES	CASTLE CLOSE 7	0.2489	11 900 000	-
BENDOR	BENDOR EXT 101	00005702	00000	00000	0000	-		RESIDENTIAL PROPERTIES	CASTLE CLOSE 5	0.0625	4 350 000	-
BENDOR	BENDOR EXT 101	00005703	00000	00000	0000	-		RESIDENTIAL PROPERTIES	CASTLE CLOSE 3	0.0605	4 140 000	-
BENDOR	BENDOR EXT 101	00005704	00000	00000	0000	-		RESIDENTIAL PROPERTIES	CROWN CRESCENT 3	0.0603	2 630 000	-
BENDOR	BENDOR EXT 101	00005705	00000	00000	0000	-		RESIDENTIAL PROPERTIES	CROWN CRESCENT 1	0.0603	4 010 000	-
BENDOR	BENDOR EXT 101	00005706	00000	00000	0000	-		RESIDENTIAL PROPERTIES	KINGSWAY WEST 77	0.0668	2 720 000	-
BENDOR	BENDOR EXT 101	00005707	00000	00000	0000	-		RESIDENTIAL PROPERTIES	KINGSWAY WEST 75	0.0668	4 680 000	-
BENDOR	BENDOR EXT 101	00005708	00000	00000	0000	-		RESIDENTIAL PROPERTIES	KINGSWAY WEST 73	0.0700	4 510 000	-

Registered or other description of the property							Full Names of Owner(s)	Category determined in terms of Section 8 of the Act	Physical address of the property	Extent of the property (HA)	Market value of the property	Remarks
Town Allotment	Suburb	Erf Nr	Portion	Unit	Section							
BENDOR	BENDOR EXT 101	00005709	00000	00000	0000	-		RESIDENTIAL PROPERTIES	KINGSWAY WEST 71	0.0700	4 090 000	-
BENDOR	BENDOR EXT 101	00005710	00000	00000	0000	-		RESIDENTIAL PROPERTIES	KINGSWAY WEST 69	0.0765	3 810 000	-
BENDOR	BENDOR EXT 101	00005711	00000	00000	0000	-		RESIDENTIAL PROPERTIES	KINGSWAY WEST 67	0.0608	3 020 000	-
BENDOR	BENDOR EXT 101	00005712	00000	00000	0000	-		RESIDENTIAL PROPERTIES	KINGSWAY WEST 65	0.0605	3 060 000	-
BENDOR	BENDOR EXT 101	00005713	00000	00000	0000	-		RESIDENTIAL PROPERTIES	KINGSWAY WEST 63	0.0605	770 000	-
BENDOR	BENDOR EXT 101	00005714	00000	00000	0000	-		RESIDENTIAL PROPERTIES	KINGSWAY WEST 61	0.0607	760 000	-
BENDOR	BENDOR EXT 101	00005715	00000	00000	0000	-		RESIDENTIAL PROPERTIES	KINGSWAY WEST 59	0.0640	2 870 000	-
BENDOR	BENDOR EXT 101	00005716	00000	00000	0000	-		RESIDENTIAL PROPERTIES	KINGSWAY WEST 57	0.0600	3 270 000	-
BENDOR	BENDOR EXT 101	00005717	00000	00000	0000	-		RESIDENTIAL PROPERTIES	KINGSWAY WEST 55	0.2309	0	VALUED WITH TOWNSHIP OWNER VALUATION (PTN 431 OF 915 LS)
BENDOR	BENDOR EXT 101	00005718	00000	00000	0000	-		PRIVATE OPEN SPACE	BALMORAL ROAD 1	0.5455	1 000	-
BENDOR	BENDOR EXT 101	00005719	00000	00000	0000	-		RESIDENTIAL PROPERTIES	KINGSWAY WEST 53	0.0629	770 000	-
BENDOR	BENDOR EXT 101	00005720	00000	00000	0000	-		RESIDENTIAL PROPERTIES	KINGSWAY WEST 51	0.0600	770 000	-
BENDOR	BENDOR EXT 101	00005721	00000	00000	0000	-		RESIDENTIAL PROPERTIES	KINGSWAY WEST 49	0.0603	770 000	-
BENDOR	BENDOR EXT 101	00005722	00000	00000	0000	-		PRIVATE OPEN SPACE	BALMORAL ROAD 2	0.1560	1 000	-
BENDOR	BENDOR EXT 101	00005723	00000	00000	0000	-		RESIDENTIAL PROPERTIES	KINGSWAY WEST 47	0.0606	770 000	-
BENDOR	BENDOR EXT 101	00005724	00000	00000	0000	-		RESIDENTIAL PROPERTIES	KINGSWAY WEST 45	0.0621	770 000	-
BENDOR	BENDOR EXT 101	00005725	00000	00000	0000	-		RESIDENTIAL PROPERTIES	KINGSWAY WEST 43	0.0621	770 000	-
BENDOR	BENDOR EXT 101	00005726	00000	00000	0000	-		RESIDENTIAL PROPERTIES	KINGSWAY WEST 41	0.0621	770 000	-
BENDOR	BENDOR EXT 101	00005727	00000	00000	0000	-		RESIDENTIAL PROPERTIES	KINGSWAY WEST 39	0.0621	4 020 000	-
BENDOR	BENDOR EXT 101	00005728	00000	00000	0000	-		RESIDENTIAL PROPERTIES	KINGSWAY WEST 37	0.0621	770 000	-
BENDOR	BENDOR EXT 101	00005729	00000	00000	0000	-		RESIDENTIAL PROPERTIES	KINGSWAY WEST 35	0.0621	770 000	-
BENDOR	BENDOR EXT 101	00005730	00000	00000	0000	-		RESIDENTIAL PROPERTIES	KINGSWAY WEST 33	0.0621	4 020 000	-
BENDOR	BENDOR EXT 101	00005731	00000	00000	0000	-		RESIDENTIAL PROPERTIES	KINGSWAY WEST 31	0.0621	770 000	-
BENDOR	BENDOR EXT 101	00005732	00000	00000	0000	-		RESIDENTIAL PROPERTIES	KINGSWAY WEST 29	0.0621	3 370 000	-
BENDOR	BENDOR EXT 101	00005733	00000	00000	0000	-		RESIDENTIAL PROPERTIES	KINGSWAY WEST 27	0.0621	770 000	-
BENDOR	BENDOR EXT 101	00005734	00000	00000	0000	-		RESIDENTIAL PROPERTIES	KINGSWAY WEST 25	0.0621	3 320 000	-
BENDOR	BENDOR EXT 101	00005735	00000	00000	0000	-		RESIDENTIAL PROPERTIES	KINGSWAY WEST 23	0.0624	770 000	-
BENDOR	BENDOR EXT 101	00005736	00000	00000	0000	-		RESIDENTIAL PROPERTIES	KINGSWAY WEST 21	0.0692	3 410 000	-
BENDOR	BENDOR EXT 101	00005737	00000	00000	0000	-		RESIDENTIAL PROPERTIES	KINGSWAY WEST 19	0.0953	740 000	-
BENDOR	BENDOR EXT 101	00005738	00000	00000	0000	-		RESIDENTIAL PROPERTIES	WINDSOR AVENUE 41	0.1178	860 000	-
BENDOR	BENDOR EXT 101	00005739	00000	00000	0000	-		RESIDENTIAL PROPERTIES	WINDSOR AVENUE 39	0.0602	2 360 000	-
BENDOR	BENDOR EXT 101	00005740	00000	00000	0000	-		RESIDENTIAL PROPERTIES	WINDSOR AVENUE 37	0.0618	2 660 000	-
BENDOR	BENDOR EXT 101	00005741	00000	00000	0000	-		RESIDENTIAL PROPERTIES	WINDSOR AVENUE 35	0.0618	3 090 000	-
BENDOR	BENDOR EXT 101	00005742	00000	00000	0000	-		RESIDENTIAL PROPERTIES	WINDSOR AVENUE 33	0.0618	770 000	-
BENDOR	BENDOR EXT 101	00005743	00000	00000	0000	-		RESIDENTIAL PROPERTIES	WINDSOR AVENUE 31	0.0618	770 000	-
BENDOR	BENDOR EXT 101	00005744	00000	00000	0000	-		RESIDENTIAL PROPERTIES	WINDSOR AVENUE 29	0.0618	2 160 000	-



CITY OF POLOKWANE
Valuation roll for the period 01 July 2024 - 30 June 2029



Registered or other description of the property							Full Names of Owner(s)	Category determined in terms of Section 8 of the Act	Physical address of the property	Extent of the property (HA)	Market value of the property	Remarks
Town Allotment	Suburb	Erf Nr	Portion	Unit	Section							
BENDOR	BENDOR EXT 101	00005745	00000	00000	0000	-		RESIDENTIAL PROPERTIES	WINDSOR AVENUE 27	0.0618	2 360 000	-
BENDOR	BENDOR EXT 101	00005746	00000	00000	0000	-		RESIDENTIAL PROPERTIES	WINDSOR AVENUE 25	0.1483	5 280 000	-
BENDOR	BENDOR EXT 101	00005747	00000	00000	0000	-		RESIDENTIAL PROPERTIES	WINDSOR AVENUE 23	0.0634	770 000	-
BENDOR	BENDOR EXT 101	00005748	00000	00000	0000	-		RESIDENTIAL PROPERTIES	WINDSOR AVENUE 21	0.0622	3 480 000	-
BENDOR	BENDOR EXT 101	00005749	00000	00000	0000	-		RESIDENTIAL PROPERTIES	WINDSOR AVENUE 19	0.0622	770 000	-
BENDOR	BENDOR EXT 101	00005750	00000	00000	0000	-		RESIDENTIAL PROPERTIES	WINDSOR AVENUE 17	0.0622	3 580 000	-
BENDOR	BENDOR EXT 101	00005751	00000	00000	0000	-		RESIDENTIAL PROPERTIES	WINDSOR AVENUE 15	0.0622	770 000	-
BENDOR	BENDOR EXT 101	00005752	00000	00000	0000	-		RESIDENTIAL PROPERTIES	WINDSOR AVENUE 13	0.0624	770 000	-
BENDOR	BENDOR EXT 101	00005753	00000	00000	0000	-		RESIDENTIAL PROPERTIES	WINDSOR AVENUE 11	0.1126	690 000	-
BENDOR	BENDOR EXT 101	00005754	00000	00000	0000	-		RESIDENTIAL PROPERTIES	WINDSOR AVENUE 9	0.0611	770 000	-
BENDOR	BENDOR EXT 101	00005755	00000	00000	0000	-		RESIDENTIAL PROPERTIES	WINDSOR AVENUE 7	0.0611	1 970 000	-
BENDOR	BENDOR EXT 101	00005756	00000	00000	0000	-		RESIDENTIAL PROPERTIES	WINDSOR AVENUE 5	0.0611	770 000	-
BENDOR	BENDOR EXT 101	00005757	00000	00000	0000	-		RESIDENTIAL PROPERTIES	WINDSOR AVENUE 3	0.0611	770 000	-
BENDOR	BENDOR EXT 101	00005758	00000	00000	0000	-		RESIDENTIAL PROPERTIES	WINDSOR AVENUE 1	0.0539	1 440 000	-
BENDOR	BENDOR EXT 101	00005759	00000	00000	0000	-		RESIDENTIAL PROPERTIES	KINGSWAY WEST 1	0.2698	27 500 000	LAVENDER HILL
BENDOR	BENDOR EXT 101	00005760	00000	00000	0000	-		PRIVATE OPEN SPACE	KINGSWAY EAST 2	0.6214	1 000	-
BENDOR	BENDOR EXT 101	00005761	00000	00000	0000	-		RESIDENTIAL PROPERTIES	KINGSWAY EAST 4	0.0850	0	VALUED WITH TOWNSHIP OWNER VALUATION (PTN 431 OF 915 LS)
BENDOR	BENDOR EXT 101	00005762	00000	00000	0000	-		RESIDENTIAL PROPERTIES	HILLSIDE AVENUE 2	0.0618	2 000 000	-
BENDOR	BENDOR EXT 101	00005763	00000	00000	0000	-		RESIDENTIAL PROPERTIES	HILLSIDE AVENUE 4	0.0599	2 360 000	-
BENDOR	BENDOR EXT 101	00005764	00000	00000	0000	-		RESIDENTIAL PROPERTIES	HILLSIDE AVENUE 6	0.0599	3 520 000	-
BENDOR	BENDOR EXT 101	00005765	00000	00000	0000	-		RESIDENTIAL PROPERTIES	HILLSIDE AVENUE 8	0.0599	3 420 000	-
BENDOR	BENDOR EXT 101	00005766	00000	00000	0000	-		RESIDENTIAL PROPERTIES	HILLSIDE AVENUE 10	0.0599	4 420 000	-
BENDOR	BENDOR EXT 101	00005767	00000	00000	0000	-		RESIDENTIAL PROPERTIES	HILLSIDE AVENUE 12	0.0599	2 450 000	-
BENDOR	BENDOR EXT 101	00005768	00000	00000	0000	-		RESIDENTIAL PROPERTIES	HILLSIDE AVENUE 14	0.0599	3 180 000	-
BENDOR	BENDOR EXT 101	00005769	00000	00000	0000	-		RESIDENTIAL PROPERTIES	HILLSIDE AVENUE 16	0.0599	2 920 000	-
BENDOR	BENDOR EXT 101	00005770	00000	00000	0000	-		RESIDENTIAL PROPERTIES	HILLSIDE AVENUE 18	0.0599	2 920 000	-
BENDOR	BENDOR EXT 101	00005771	00000	00000	0000	-		RESIDENTIAL PROPERTIES	HILLSIDE AVENUE 20	0.0599	2 760 000	-
BENDOR	BENDOR EXT 101	00005772	00000	00000	0000	-		RESIDENTIAL PROPERTIES	HILLSIDE AVENUE 22	0.0553	750 000	-
BENDOR	BENDOR EXT 101	00005773	00000	00000	0000	-		RESIDENTIAL PROPERTIES	HILLSIDE AVENUE 24	0.0546	750 000	-
BENDOR	BENDOR EXT 101	00005774	00000	00000	0000	-		RESIDENTIAL PROPERTIES	HILLSIDE AVENUE 26	0.0593	2 330 000	-
BENDOR	BENDOR EXT 101	00005775	00000	00000	0000	-		RESIDENTIAL PROPERTIES	HILLSIDE AVENUE 28	0.0737	3 460 000	-
BENDOR	BENDOR EXT 101	00005776	00000	00000	0000	-		RESIDENTIAL PROPERTIES	SCHOOL END 3	0.0538	2 940 000	-
BENDOR	BENDOR EXT 101	00005777	00000	00000	0000	-		RESIDENTIAL PROPERTIES	SCHOOL END 2	0.1234	990 000	-
BENDOR	BENDOR EXT 101	00005778	00000	00000	0000	-		RESIDENTIAL PROPERTIES	SCHOOL END 1	0.0507	2 680 000	-
BENDOR	BENDOR EXT 101	00005779	00000	00000	0000	-		RESIDENTIAL PROPERTIES	HILLSIDE AVENUE 30	0.0702	0	-
BENDOR	BENDOR EXT 101	00005779	00000	00001	0000	-		RESIDENTIAL PROPERTIES	SS ELEPHANT UNIT 1	0.0279	2 010 000	-

Registered or other description of the property							Full Names of Owner(s)	Category determined in terms of Section 8 of the Act	Physical address of the property	Extent of the property (HA)	Market value of the property	Remarks
Town Allotment	Suburb	Erf Nr	Portion	Unit	Section							
BENDOR	BENDOR EXT 101	00005779	00000	00002	0000	-		RESIDENTIAL PROPERTIES	SS ELEPHANT UNIT 2	0.0367	2 640 000	-
BENDOR	BENDOR EXT 101	00005781	00000	00000	0000	-		RESIDENTIAL PROPERTIES	HILLSIDE AVENUE 34	0.0510	2 550 000	-
BENDOR	BENDOR EXT 101	00005782	00000	00000	0000	-		RESIDENTIAL PROPERTIES	HILLSIDE AVENUE 36	0.0497	730 000	-
BENDOR	BENDOR EXT 101	00005783	00000	00000	0000	-		RESIDENTIAL PROPERTIES	HILLSIDE AVENUE 38	0.0493	3 520 000	-
BENDOR	BENDOR EXT 101	00005784	00000	00000	0000	-		RESIDENTIAL PROPERTIES	HILLSIDE AVENUE 40	0.0434	700 000	-
BENDOR	BENDOR EXT 101	00005785	00000	00000	0000	-		RESIDENTIAL PROPERTIES	HILLSIDE AVENUE 42	0.0435	1 900 000	-
BENDOR	BENDOR EXT 101	00005786	00000	00000	0000	-		RESIDENTIAL PROPERTIES	HILLSIDE AVENUE 44	0.0435	2 420 000	-
BENDOR	BENDOR EXT 101	00005787	00000	00000	0000	-		RESIDENTIAL PROPERTIES	HILLSIDE AVENUE 46	0.0435	2 590 000	-
BENDOR	BENDOR EXT 101	00005788	00000	00000	0000	-		RESIDENTIAL PROPERTIES	HILLSIDE AVENUE 48	0.0400	1 880 000	-
BENDOR	BENDOR EXT 101	00005789	00000	00000	0000	-		RESIDENTIAL PROPERTIES	HILLSIDE AVENUE 50	0.0400	2 320 000	-
BENDOR	BENDOR EXT 101	00005790	00000	00000	0000	-		RESIDENTIAL PROPERTIES	HILLSIDE AVENUE 52	0.0400	680 000	-
BENDOR	BENDOR EXT 101	00005791	00000	00000	0000	-		RESIDENTIAL PROPERTIES	HILLSIDE AVENUE 54	0.0400	1 820 000	-
BENDOR	BENDOR EXT 101	00005792	00000	00000	0000	-		RESIDENTIAL PROPERTIES	HILLSIDE AVENUE 56	0.0400	2 450 000	-
BENDOR	BENDOR EXT 101	00005793	00000	00000	0000	-		RESIDENTIAL PROPERTIES	HILLSIDE AVENUE 58	0.0458	1 880 000	-
BENDOR	BENDOR EXT 101	00005794	00000	00000	0000	-		RESIDENTIAL PROPERTIES	HILLSIDE AVENUE 60	0.0402	2 020 000	-
BENDOR	BENDOR EXT 101	00005795	00000	00000	0000	-		RESIDENTIAL PROPERTIES	HILLSIDE AVENUE 62	0.0422	1 520 000	-
BENDOR	BENDOR EXT 101	00005796	00000	00000	0000	-		RESIDENTIAL PROPERTIES	HILLSIDE AVENUE 64	0.0420	1 570 000	-
BENDOR	BENDOR EXT 101	00005797	00000	00000	0000	-		RESIDENTIAL PROPERTIES	HILLSIDE AVENUE 66	3.2135	10 900 000	-
BENDOR	BENDOR EXT 101	00005798	00000	00000	0000	-		RESIDENTIAL PROPERTIES	HILLSIDE AVENUE 68	0.0420	3 040 000	-
BENDOR	BENDOR EXT 101	00005799	00000	00000	0000	-		RESIDENTIAL PROPERTIES	HILLSIDE AVENUE 70	0.0422	2 000 000	-
BENDOR	BENDOR EXT 101	00005800	00000	00000	0000	-		RESIDENTIAL PROPERTIES	HILLSIDE AVENUE 72	0.0422	2 820 000	-
BENDOR	BENDOR EXT 101	00005801	00000	00000	0000	-		RESIDENTIAL PROPERTIES	HILLSIDE AVENUE 74	0.0410	1 620 000	-
BENDOR	BENDOR EXT 101	00005802	00000	00000	0000	-		RESIDENTIAL PROPERTIES	HILLSIDE AVENUE 76	0.0410	1 780 000	-
BENDOR	BENDOR EXT 101	00005803	00000	00000	0000	-		RESIDENTIAL PROPERTIES	HILLSIDE AVENUE 78	0.0410	680 000	-
BENDOR	BENDOR EXT 101	00005804	00000	00000	0000	-		RESIDENTIAL PROPERTIES	HILLSIDE AVENUE 80	0.0459	2 990 000	-
BENDOR	BENDOR EXT 101	00005805	00000	00000	0000	-		RESIDENTIAL PROPERTIES	HILLSIDE AVENUE 82	1.7654	7 240 000	-
BENDOR	BENDOR EXT 101	00005806	00000	00000	0000	-		RESIDENTIAL PROPERTIES	HILLSIDE AVENUE 84	0.0411	2 050 000	-
BENDOR	BENDOR EXT 101	00005807	00000	00000	0000	-		RESIDENTIAL PROPERTIES	HILLSIDE AVENUE 86	0.0417	690 000	-
BENDOR	BENDOR EXT 101	00005808	00000	00000	0000	-		RESIDENTIAL PROPERTIES	HILLSIDE AVENUE 88	0.0414	2 000 000	-
BENDOR	BENDOR EXT 101	00005809	00000	00000	0000	-		RESIDENTIAL PROPERTIES	HILLSIDE AVENUE 90	0.0414	1 950 000	-
BENDOR	BENDOR EXT 101	00005810	00000	00000	0000	-		RESIDENTIAL PROPERTIES	HILLSIDE AVENUE 92	0.0408	680 000	-
BENDOR	BENDOR EXT 101	00005811	00000	00000	0000	-		RESIDENTIAL PROPERTIES	HILLSIDE AVENUE 94	0.0417	2 180 000	-
BENDOR	BENDOR EXT 101	00005812	00000	00000	0000	-		RESIDENTIAL PROPERTIES	HILLSIDE AVENUE 96	0.0406	1 630 000	-
BENDOR	BENDOR EXT 101	00005813	00000	00000	0000	-		RESIDENTIAL PROPERTIES	HILLSIDE AVENUE 98	0.0406	1 830 000	-
BENDOR	BENDOR EXT 101	00005814	00000	00000	0000	-		RESIDENTIAL PROPERTIES	HILLSIDE AVENUE 100	0.0415	680 000	-
BENDOR	BENDOR EXT 101	00005815	00000	00000	0000	-		RESIDENTIAL PROPERTIES	HILLSIDE AVENUE 102	0.0406	1 890 000	-

Registered or other description of the property							Full Names of Owner(s)	Category determined in terms of Section 8 of the Act	Physical address of the property	Extent of the property (HA)	Market value of the property	Remarks
Town Allotment	Suburb	Erf Nr	Portion	Unit	Section							
BENDOR	BENDOR EXT 101	00005816	00000	00000	0000	-		RESIDENTIAL PROPERTIES	HILLSIDE AVENUE 104	0.0404	2 820 000	-
BENDOR	BENDOR EXT 101	00005817	00000	00000	0000	-		RESIDENTIAL PROPERTIES	HILLSIDE AVE 106	1.5981	0	VALUED WITH TOWNSHIP OWNER VALUATION (PTN 431 OF 915 LS)
BENDOR	BENDOR EXT 101	00005818	00000	00000	0000	-		RESIDENTIAL PROPERTIES	HILLSIDE AVENUE 108	0.0411	2 920 000	-
BENDOR	BENDOR EXT 101	00005819	00000	00000	0000	-		RESIDENTIAL PROPERTIES	HILLSIDE AVENUE 110	0.0414	2 590 000	-
BENDOR	BENDOR EXT 101	00005820	00000	00000	0000	-		RESIDENTIAL PROPERTIES	HILLSIDE AVENUE 112	0.0412	2 000 000	-
BENDOR	BENDOR EXT 101	00005821	00000	00000	0000	-		RESIDENTIAL PROPERTIES	HILLSIDE AVENUE 114	0.0420	2 740 000	-
BENDOR	BENDOR EXT 101	00005822	00000	00000	0000	-		RESIDENTIAL PROPERTIES	HILLSIDE AVENUE 116	0.0413	2 000 000	-
BENDOR	BENDOR EXT 101	00005823	00000	00000	0000	-		RESIDENTIAL PROPERTIES	HILLSIDE AVENUE 118	0.0415	2 360 000	-
BENDOR	BENDOR EXT 101	00005824	00000	00000	0000	-		RESIDENTIAL PROPERTIES	HILLSIDE AVENUE 120	0.0423	1 830 000	-
BENDOR	BENDOR EXT 101	00005825	00000	00000	0000	-		RESIDENTIAL PROPERTIES	HILLSIDE AVENUE 122	0.0423	2 590 000	-
BENDOR	BENDOR EXT 101	00005826	00000	00000	0000	-		RESIDENTIAL PROPERTIES	HILLSIDE AVENUE 124	0.0423	690 000	-
BENDOR	BENDOR EXT 101	00005827	00000	00000	0000	-		RESIDENTIAL PROPERTIES	HILLSIDE AVENUE 126	0.0423	1 630 000	-
BENDOR	BENDOR EXT 101	00005828	00000	00000	0000	-		RESIDENTIAL PROPERTIES	HILLSIDE AVENUE 128	0.0423	2 870 000	-
BENDOR	BENDOR EXT 101	00005829	00000	00000	0000	-		RESIDENTIAL PROPERTIES	HILLSIDE AVENUE 130	0.0421	2 760 000	-
BENDOR	BENDOR EXT 101	00005830	00000	00000	0000	-		RESIDENTIAL PROPERTIES	HILLSIDE AVENUE 132	1.6514	7 200 000	MARLOTH
BENDOR	BENDOR EXT 101	00005831	00000	00000	0000	-		RESIDENTIAL PROPERTIES	HILLSIDE AVENUE 134	0.0422	690 000	-
BENDOR	BENDOR EXT 101	00005832	00000	00000	0000	-		RESIDENTIAL PROPERTIES	HILLSIDE AVENUE 136	0.0424	2 500 000	-
BENDOR	BENDOR EXT 101	00005833	00000	00000	0000	-		RESIDENTIAL PROPERTIES	HILLSIDE AVENUE 138	0.0424	1 830 000	-
BENDOR	BENDOR EXT 101	00005834	00000	00000	0000	-		RESIDENTIAL PROPERTIES	HILLSIDE AVENUE 140	0.0424	690 000	-
BENDOR	BENDOR EXT 101	00005835	00000	00000	0000	-		RESIDENTIAL PROPERTIES	HILLSIDE AVENUE 142	0.0420	2 270 000	-
BENDOR	BENDOR EXT 101	00005836	00000	00000	0000	-		RESIDENTIAL PROPERTIES	MALUTI CRESCENT 61	0.0408	1 970 000	-
BENDOR	BENDOR EXT 101	00005837	00000	00000	0000	-		RESIDENTIAL PROPERTIES	MALUTI CRESCENT 59	0.0408	750 000	-
BENDOR	BENDOR EXT 101	00005838	00000	00000	0000	-		RESIDENTIAL PROPERTIES	MALUTI CRESCENT 57	0.0408	2 720 000	-
BENDOR	BENDOR EXT 101	00005839	00000	00000	0000	-		RESIDENTIAL PROPERTIES	MALUTI CRESCENT 55	0.0413	2 270 000	-
BENDOR	BENDOR EXT 101	00005840	00000	00000	0000	-		RESIDENTIAL PROPERTIES	MALUTI CRESCENT 53	0.0555	3 680 000	-
BENDOR	BENDOR EXT 101	00005841	00000	00000	0000	-		RESIDENTIAL PROPERTIES	MALUTI CRESCENT 51	0.0402	1 570 000	-
BENDOR	BENDOR EXT 101	00005842	00000	00000	0000	-		RESIDENTIAL PROPERTIES	MALUTI CRESCENT 49	0.0402	3 270 000	-
BENDOR	BENDOR EXT 101	00005843	00000	00000	0000	-		RESIDENTIAL PROPERTIES	MALUTI CRESCENT 47	0.0402	2 760 000	-
BENDOR	BENDOR EXT 101	00005844	00000	00000	0000	-		RESIDENTIAL PROPERTIES	MALUTI CRESCENT 45	0.0401	2 450 000	-
BENDOR	BENDOR EXT 101	00005845	00000	00000	0000	-		RESIDENTIAL PROPERTIES	MALUTI CRESCENT 43	0.0401	2 590 000	-
BENDOR	BENDOR EXT 101	00005846	00000	00000	0000	-		RESIDENTIAL PROPERTIES	MALUTI CRESCENT 41	0.0401	3 110 000	-
BENDOR	BENDOR EXT 101	00005847	00000	00000	0000	-		RESIDENTIAL PROPERTIES	MALUTI CRESCENT 39	0.0422	1 990 000	-
BENDOR	BENDOR EXT 101	00005848	00000	00000	0000	-		RESIDENTIAL PROPERTIES	MALUTI CRESCENT 31	0.7079	3 540 000	-
BENDOR	BENDOR EXT 101	00005849	00000	00000	0000	-		RESIDENTIAL PROPERTIES	MALUTI CRESCENT 29	0.0419	4 570 000	-
BENDOR	BENDOR EXT 101	00005850	00000	00000	0000	-		RESIDENTIAL PROPERTIES	MALUTI CRESCENT 27	0.0419	3 090 000	-
BENDOR	BENDOR EXT 101	00005851	00000	00000	0000	-		RESIDENTIAL PROPERTIES	MALUTI CRESCENT 25	0.0419	2 140 000	-

Registered or other description of the property							Full Names of Owner(s)	Category determined in terms of Section 8 of the Act	Physical address of the property	Extent of the property (HA)	Market value of the property	Remarks
Town Allotment	Suburb	Erf Nr	Portion	Unit	Section							
BENDOR	BENDOR EXT 101	00005852	00000	00000	0000	-		RESIDENTIAL PROPERTIES	MALUTI CRESCENT 23	0.0419	2 920 000	-
BENDOR	BENDOR EXT 101	00005853	00000	00000	0000	-		RESIDENTIAL PROPERTIES	MALUTI CRESCENT 21	0.0419	1 930 000	-
BENDOR	BENDOR EXT 101	00005854	00000	00000	0000	-		RESIDENTIAL PROPERTIES	MALUTI CRESCENT 19	0.0419	2 050 000	-
BENDOR	BENDOR EXT 101	00005855	00000	00000	0000	-		RESIDENTIAL PROPERTIES	MALUTI CRESCENT 17	0.0419	2 050 000	-
BENDOR	BENDOR EXT 101	00005856	00000	00000	0000	-		RESIDENTIAL PROPERTIES	MALUTI CRESCENT 13	0.3699	2 290 000	-
BENDOR	BENDOR EXT 101	00005857	00000	00000	0000	-		RESIDENTIAL PROPERTIES	MALUTI CRESCENT 11	0.0418	1 570 000	-
BENDOR	BENDOR EXT 101	00005858	00000	00000	0000	-		RESIDENTIAL PROPERTIES	MALUTI CRESCENT 9	0.0415	680 000	-
BENDOR	BENDOR EXT 101	00005859	00000	00000	0000	-		RESIDENTIAL PROPERTIES	MALUTI CRESCENT 7	0.0415	680 000	-
BENDOR	BENDOR EXT 101	00005860	00000	00000	0000	-		RESIDENTIAL PROPERTIES	MALUTI CRESCENT 5	0.0408	680 000	-
BENDOR	BENDOR EXT 101	00005861	00000	00000	0000	-		RESIDENTIAL PROPERTIES	HILLSIDE AVENUE 141	0.0405	1 730 000	-
BENDOR	BENDOR EXT 101	00005862	00000	00000	0000	-		RESIDENTIAL PROPERTIES	HILLSIDE AVENUE 139	0.0405	1 630 000	-
BENDOR	BENDOR EXT 101	00005863	00000	00000	0000	-		RESIDENTIAL PROPERTIES	MADISON AVENUE 49	0.0408	1 930 000	-
BENDOR	BENDOR EXT 101	00005864	00000	00000	0000	-		RESIDENTIAL PROPERTIES	MADISON AVENUE 47	0.0415	2 820 000	-
BENDOR	BENDOR EXT 101	00005865	00000	00000	0000	-		RESIDENTIAL PROPERTIES	MADISON AVENUE 45	0.0415	1 730 000	-
BENDOR	BENDOR EXT 101	00005866	00000	00000	0000	-		RESIDENTIAL PROPERTIES	MADISON AVENUE 43	0.0415	1 880 000	-
BENDOR	BENDOR EXT 101	00005867	00000	00000	0000	-		RESIDENTIAL PROPERTIES	MADISON AVENUE 41	0.0415	2 870 000	-
BENDOR	BENDOR EXT 101	00005868	00000	00000	0000	-		RESIDENTIAL PROPERTIES	MADISON AVENUE 39	0.0528	2 750 000	-
BENDOR	BENDOR EXT 101	00005869	00000	00000	0000	-		RESIDENTIAL PROPERTIES	MADISON AVENUE 37	0.0528	2 310 000	-
BENDOR	BENDOR EXT 101	00005870	00000	00000	0000	-		RESIDENTIAL PROPERTIES	MADISON AVENUE 35	0.0524	740 000	-
BENDOR	BENDOR EXT 101	00005871	00000	00000	0000	-		RESIDENTIAL PROPERTIES	MADISON AVENUE 33	0.0576	760 000	-
BENDOR	BENDOR EXT 101	00005872	00000	00000	0000	-		RESIDENTIAL PROPERTIES	MADISON AVENUE 31	0.0600	770 000	-
BENDOR	BENDOR EXT 101	00005873	00000	00000	0000	-		RESIDENTIAL PROPERTIES	MADISON AVE 29	0.0656	1 930 000	-
BENDOR	BENDOR EXT 101	00005874	00000	00000	0000	-		RESIDENTIAL PROPERTIES	MADISON AVENUE 27	0.0612	2 450 000	-
BENDOR	BENDOR EXT 101	00005875	00000	00000	0000	-		RESIDENTIAL PROPERTIES	MADISON AVENUE 25	0.0602	2 760 000	-
BENDOR	BENDOR EXT 101	00005876	00000	00000	0000	-		RESIDENTIAL PROPERTIES	MADISON AVENUE 23	0.1863	1 530 000	-
BENDOR	BENDOR EXT 101	00005877	00000	00000	0000	-		RESIDENTIAL PROPERTIES	MADISON AVENUE 21	0.0500	2 760 000	-
BENDOR	BENDOR EXT 101	00005878	00000	00000	0000	-		RESIDENTIAL PROPERTIES	CATHEDRAL LANE 31	0.0500	2 180 000	-
BENDOR	BENDOR EXT 101	00005879	00000	00000	0000	-		RESIDENTIAL PROPERTIES	CATHEDRAL LANE 29	0.0499	730 000	-
BENDOR	BENDOR EXT 101	00005880	00000	00000	0000	-		RESIDENTIAL PROPERTIES	CATHEDRAL LANE 27	0.0516	740 000	-
BENDOR	BENDOR EXT 101	00005881	00000	00000	0000	-		RESIDENTIAL PROPERTIES	CATHEDRAL LANE 25	0.0520	740 000	-
BENDOR	BENDOR EXT 101	00005882	00000	00000	0000	-		RESIDENTIAL PROPERTIES	CATHEDRAL LANE 23	0.0520	740 000	-
BENDOR	BENDOR EXT 101	00005883	00000	00000	0000	-		RESIDENTIAL PROPERTIES	CATHEDRAL LANE 21	0.0520	3 370 000	-
BENDOR	BENDOR EXT 101	00005884	00000	00000	0000	-		RESIDENTIAL PROPERTIES	CATHEDRAL LANE 19	0.0518	740 000	-
BENDOR	BENDOR EXT 101	00005885	00000	00000	0000	-		RESIDENTIAL PROPERTIES	CATHEDRAL LANE 17	1.4412	0	VALUED WITH TOWNSHIP OWNER VALUATION (PTN 431 OF 915 LS)
BENDOR	BENDOR EXT 101	00005886	00000	00000	0000	-		RESIDENTIAL PROPERTIES	CATHEDRAL LANE 15	0.0518	740 000	-
BENDOR	BENDOR EXT 101	00005887	00000	00000	0000	-		RESIDENTIAL PROPERTIES	CATHEDRAL LANE 13	0.0520	740 000	-

Registered or other description of the property							Full Names of Owner(s)	Category determined in terms of Section 8 of the Act	Physical address of the property	Extent of the property (HA)	Market value of the property	Remarks
Town Allotment	Suburb	Erf Nr	Portion	Unit	Section							
BENDOR	BENDOR EXT 101	00005888	00000	00000	0000	-		RESIDENTIAL PROPERTIES	CATHEDRAL LANE 11	0.0520	1 880 000	-
BENDOR	BENDOR EXT 101	00005889	00000	00000	0000	-		RESIDENTIAL PROPERTIES	CATHEDRAL LANE 9	0.0520	740 000	-
BENDOR	BENDOR EXT 101	00005890	00000	00000	0000	-		RESIDENTIAL PROPERTIES	CATHEDRAL LANE 7	0.0733	780 000	-
BENDOR	BENDOR EXT 101	00005891	00000	00000	0000	-		RESIDENTIAL PROPERTIES	CATHEDRAL LANE 5	0.0767	770 000	-
BENDOR	BENDOR EXT 101	00005892	00000	00000	0000	-		RESIDENTIAL PROPERTIES	CATHEDRAL LANE 1	0.0641	780 000	-
BENDOR	BENDOR EXT 101	00005893	00000	00000	0000	-		RESIDENTIAL PROPERTIES	MALUTI CRESCENT 34	0.0411	2 450 000	-
BENDOR	BENDOR EXT 101	00005894	00000	00000	0000	-		RESIDENTIAL PROPERTIES	MALUTI CRESCENT 42	0.0424	2 320 000	-
BENDOR	BENDOR EXT 101	00005895	00000	00000	0000	-		RESIDENTIAL PROPERTIES	INDABA LANE 2	0.0438	1 930 000	-
BENDOR	BENDOR EXT 101	00005896	00000	00000	0000	-		RESIDENTIAL PROPERTIES	INDABA LANE 4	0.0438	700 000	-
BENDOR	BENDOR EXT 101	00005897	00000	00000	0000	-		RESIDENTIAL PROPERTIES	INDABA LANE 6	0.0441	700 000	-
BENDOR	BENDOR EXT 101	00005898	00000	00000	0000	-		RESIDENTIAL PROPERTIES	INDABA LANE 8	0.0681	0	-
BENDOR	BENDOR EXT 101	00005898	00000	00001	0000	-		RESIDENTIAL PROPERTIES	SS 5898 ON INDABA LANE UNIT 1	0.0231	2 170 000	-
BENDOR	BENDOR EXT 101	00005898	00000	00002	0000	-		RESIDENTIAL PROPERTIES	SS 5898 ON INDABA LANE UNIT 2	0.0231	2 170 000	-
BENDOR	BENDOR EXT 101	00005899	00000	00000	0000	-		RESIDENTIAL PROPERTIES	INDABA LANE 7	0.0442	2 870 000	-
BENDOR	BENDOR EXT 101	00005900	00000	00000	0000	-		RESIDENTIAL PROPERTIES	INDABA LANE 5	0.0408	680 000	-
BENDOR	BENDOR EXT 101	00005901	00000	00000	0000	-		RESIDENTIAL PROPERTIES	INDABA LANE 3	0.0405	680 000	-
BENDOR	BENDOR EXT 101	00005902	00000	00000	0000	-		RESIDENTIAL PROPERTIES	INDABA LANE 1	0.0441	2 050 000	-
BENDOR	BENDOR EXT 101	00005903	00000	00000	0000	-		RESIDENTIAL PROPERTIES	MALUTI CRESCENT 50	0.0404	680 000	-
BENDOR	BENDOR EXT 101	00005904	00000	00000	0000	-		RESIDENTIAL PROPERTIES	MALUTI CRESCENT 58	0.0403	2 360 000	-
BENDOR	BENDOR EXT 101	00005905	00000	00000	0000	-		RESIDENTIAL PROPERTIES	MALUTI CRESCENT 60	0.0403	2 270 000	-
BENDOR	BENDOR EXT 101	00005906	00000	00000	0000	-		RESIDENTIAL PROPERTIES	MALUTI CRESCENT 62	0.0403	680 000	-
BENDOR	BENDOR EXT 101	00005907	00000	00000	0000	-		RESIDENTIAL PROPERTIES	MALUTI CRESCENT 2	0.0403	2 500 000	-
BENDOR	BENDOR EXT 101	00005908	00000	00000	0000	-		RESIDENTIAL PROPERTIES	MALUTI CRESCENT 4	0.0427	1 890 000	-
BENDOR	BENDOR EXT 101	00005909	00000	00000	0000	-		RESIDENTIAL PROPERTIES	MALUTI CRESCENT 6	0.0483	2 360 000	-
BENDOR	BENDOR EXT 101	00005910	00000	00000	0000	-		RESIDENTIAL PROPERTIES	MALUTI CRESCENT 8	0.0777	780 000	-
BENDOR	BENDOR EXT 101	00005911	00000	00000	0000	-		RESIDENTIAL PROPERTIES	MALUTI CRESCENT 18	0.0446	700 000	-
BENDOR	BENDOR EXT 101	00005912	00000	00000	0000	-		RESIDENTIAL PROPERTIES	MALUTI CRESCENT 20	0.0444	3 270 000	-
BENDOR	BENDOR EXT 101	00005913	00000	00000	0000	-		RESIDENTIAL PROPERTIES	MALUTI CRESCENT 22	0.0708	780 000	-
BENDOR	BENDOR EXT 101	00005914	00000	00000	0000	-		RESIDENTIAL PROPERTIES	MALUTI CRESCENT 24	0.0444	710 000	-
BENDOR	BENDOR EXT 101	00005915	00000	00000	0000	-		RESIDENTIAL PROPERTIES	MALUTI CRESCENT 26	0.0446	700 000	-
BENDOR	BENDOR EXT 101	00005916	00000	00000	0000	-		RESIDENTIAL PROPERTIES	MALUTI CRESCENT 28	0.0424	1 630 000	-
BENDOR	BENDOR EXT 101	00005917	00000	00000	0000	-		RESIDENTIAL PROPERTIES	MALUTI CRESCENT 30	0.0446	700 000	-
BENDOR	BENDOR EXT 101	00005918	00000	00000	0000	-		RESIDENTIAL PROPERTIES	MALUTI CRESCENT 32	0.0444	1 880 000	-
BENDOR	BENDOR EXT 101	00005919	00000	00000	0000	-		RESIDENTIAL PROPERTIES	HILLSIDE AVENUE 135	0.0414	680 000	-
BENDOR	BENDOR EXT 101	00005920	00000	00000	0000	-		RESIDENTIAL PROPERTIES	HILLSIDE AVENUE 133	0.0414	680 000	-
BENDOR	BENDOR EXT 101	00005921	00000	00000	0000	-		RESIDENTIAL PROPERTIES	BUSHWILLOW STREET 45	0.0417	2 700 000	-

Registered or other description of the property							Full Names of Owner(s)	Category determined in terms of Section 8 of the Act	Physical address of the property	Extent of the property (HA)	Market value of the property	Remarks
Town Allotment	Suburb	Erf Nr	Portion	Unit	Section							
BENDOR	BENDOR EXT 101	00005922	00000	00000	0000	-		RESIDENTIAL PROPERTIES	BUSHWILLOW STREET 43	0.0432	1 630 000	-
BENDOR	BENDOR EXT 101	00005923	00000	00000	0000	-		RESIDENTIAL PROPERTIES	BUSHWILLOW STREET 41	0.0432	1 680 000	-
BENDOR	BENDOR EXT 101	00005924	00000	00000	0000	-		RESIDENTIAL PROPERTIES	BUSHWILLOW STREET 39	0.0539	2 760 000	-
BENDOR	BENDOR EXT 101	00005925	00000	00000	0000	-		RESIDENTIAL PROPERTIES	BUSHWILLOW STREET 37	0.0539	750 000	-
BENDOR	BENDOR EXT 101	00005926	00000	00000	0000	-		RESIDENTIAL PROPERTIES	BUSHWILLOW STREET 35	0.0540	2 250 000	-
BENDOR	BENDOR EXT 101	00005927	00000	00000	0000	-		RESIDENTIAL PROPERTIES	BUSHWILLOW STREET 33	0.0709	2 840 000	-
BENDOR	BENDOR EXT 101	00005928	00000	00000	0000	-		RESIDENTIAL PROPERTIES	BUSHWILLOW STREET 31	0.0521	3 130 000	-
BENDOR	BENDOR EXT 101	00005929	00000	00000	0000	-		RESIDENTIAL PROPERTIES	BUSHWILLOW STREET 29	0.0527	3 610 000	-
BENDOR	BENDOR EXT 101	00005930	00000	00000	0000	-		RESIDENTIAL PROPERTIES	BUSHWILLOW STREET 27	0.0839	3 270 000	-
BENDOR	BENDOR EXT 101	00005931	00000	00000	0000	-		RESIDENTIAL PROPERTIES	BUSHWILLOW STREET 25	0.0509	740 000	-
BENDOR	BENDOR EXT 101	00005932	00000	00000	0000	-		RESIDENTIAL PROPERTIES	BUSHWILLOW STREET 23	0.0534	1 970 000	-
BENDOR	BENDOR EXT 101	00005933	00000	00000	0000	-		RESIDENTIAL PROPERTIES	BUSHWILLOW STREET 21	0.0554	750 000	-
BENDOR	BENDOR EXT 101	00005934	00000	00000	0000	-		RESIDENTIAL PROPERTIES	BUSHWILLOW STREET 19	0.0863	3 690 000	-
BENDOR	BENDOR EXT 101	00005935	00000	00000	0000	-		RESIDENTIAL PROPERTIES	BUSHWILLOW STREET 17	0.0501	1 570 000	-
BENDOR	BENDOR EXT 101	00005936	00000	00000	0000	-		RESIDENTIAL PROPERTIES	BUSHWILLOW STREET 15	0.0501	740 000	-
BENDOR	BENDOR EXT 101	00005937	00000	00000	0000	-		RESIDENTIAL PROPERTIES	BUSHWILLOW STREET 13	0.0501	2 820 000	-
BENDOR	BENDOR EXT 101	00005938	00000	00000	0000	-		RESIDENTIAL PROPERTIES	BUSHWILLOW STREET 11	0.0501	740 000	-
BENDOR	BENDOR EXT 101	00005939	00000	00000	0000	-		RESIDENTIAL PROPERTIES	BUSHWILLOW STREET 9	0.0501	740 000	-
BENDOR	BENDOR EXT 101	00005940	00000	00000	0000	-		RESIDENTIAL PROPERTIES	BUSHWILLOW STREET 7	0.0501	3 220 000	-
BENDOR	BENDOR EXT 101	00005941	00000	00000	0000	-		RESIDENTIAL PROPERTIES	BUSHWILLOW STREET 5	0.0419	2 570 000	-
BENDOR	BENDOR EXT 101	00005942	00000	00000	0000	-		RESIDENTIAL PROPERTIES	BUSHWILLOW STREET 3	0.0412	2 500 000	-
BENDOR	BENDOR EXT 101	00005943	00000	00000	0000	-		RESIDENTIAL PROPERTIES	HILLSIDE AVENUE 117	0.0417	2 720 000	-
BENDOR	BENDOR EXT 101	00005944	00000	00000	0000	-		RESIDENTIAL PROPERTIES	HILLSIDE AVENUE 115	0.0417	690 000	-
BENDOR	BENDOR EXT 101	00005945	00000	00000	0000	-		RESIDENTIAL PROPERTIES	AMBER CRESCENT 45	0.0426	2 050 000	-
BENDOR	BENDOR EXT 101	00005946	00000	00000	0000	-		RESIDENTIAL PROPERTIES	AMBER CRESCENT 43	0.0419	3 040 000	-
BENDOR	BENDOR EXT 101	00005947	00000	00000	0000	-		RESIDENTIAL PROPERTIES	AMBER CRESCENT 41	0.0501	2 500 000	-
BENDOR	BENDOR EXT 101	00005948	00000	00000	0000	-		RESIDENTIAL PROPERTIES	AMBER CRESCENT 39	0.0501	3 180 000	-
BENDOR	BENDOR EXT 101	00005949	00000	00000	0000	-		RESIDENTIAL PROPERTIES	AMBER CRESCENT 37	0.0501	740 000	-
BENDOR	BENDOR EXT 101	00005950	00000	00000	0000	-		RESIDENTIAL PROPERTIES	AMBER CRESCENT 35	0.0501	1 570 000	-
BENDOR	BENDOR EXT 101	00005951	00000	00000	0000	-		RESIDENTIAL PROPERTIES	AMBER CRESCENT 33	0.0501	2 020 000	-
BENDOR	BENDOR EXT 101	00005952	00000	00000	0000	-		RESIDENTIAL PROPERTIES	AMBER CRESCENT 31	0.0501	1 630 000	-
BENDOR	BENDOR EXT 101	00005953	00000	00000	0000	-		RESIDENTIAL PROPERTIES	AMBER CRESCENT 29	0.0863	4 490 000	-
BENDOR	BENDOR EXT 101	00005956	00000	00000	0000	-		RESIDENTIAL PROPERTIES	AMBER CRESCENT 23	0.0550	750 000	-
BENDOR	BENDOR EXT 101	00005957	00000	00000	0000	-		RESIDENTIAL PROPERTIES	AMBER CRESCENT 21	0.0562	760 000	-
BENDOR	BENDOR EXT 101	00005958	00000	00000	0000	-		RESIDENTIAL PROPERTIES	AMBER CRESCENT 19	0.0482	2 320 000	-
BENDOR	BENDOR EXT 101	00005959	00000	00000	0000	-		RESIDENTIAL PROPERTIES	AMBER CRESCENT 17	0.0507	3 180 000	-

Registered or other description of the property							Full Names of Owner(s)	Category determined in terms of Section 8 of the Act	Physical address of the property	Extent of the property (HA)	Market value of the property	Remarks
Town Allotment	Suburb	Erf Nr	Portion	Unit	Section							
BENDOR	BENDOR EXT 101	00005960	00000	00000	0000	-		RESIDENTIAL PROPERTIES	AMBER CRESCENT 15	0.0507	740 000	-
BENDOR	BENDOR EXT 101	00005961	00000	00000	0000	-		RESIDENTIAL PROPERTIES	AMBER CRESCENT 13	0.0507	740 000	-
BENDOR	BENDOR EXT 101	00005962	00000	00000	0000	-		RESIDENTIAL PROPERTIES	AMBER CRESCENT 11	0.0507	1 630 000	-
BENDOR	BENDOR EXT 101	00005963	00000	00000	0000	-		RESIDENTIAL PROPERTIES	AMBER CRESCENT 9	0.0507	740 000	-
BENDOR	BENDOR EXT 101	00005964	00000	00000	0000	-		RESIDENTIAL PROPERTIES	AMBER CRESCENT 7	0.0507	2 270 000	-
BENDOR	BENDOR EXT 101	00005965	00000	00000	0000	-		RESIDENTIAL PROPERTIES	AMBER CRESCENT 5	0.0507	740 000	-
BENDOR	BENDOR EXT 101	00005966	00000	00000	0000	-		RESIDENTIAL PROPERTIES	AMBER CRESCENT 3	0.0425	1 930 000	-
BENDOR	BENDOR EXT 101	00005967	00000	00000	0000	-		RESIDENTIAL PROPERTIES	HILLSIDE AVENUE 103	0.0421	700 000	-
BENDOR	BENDOR EXT 101	00005968	00000	00000	0000	-		RESIDENTIAL PROPERTIES	HILLSIDE AVENUE 101	0.0533	750 000	-
BENDOR	BENDOR EXT 101	00005969	00000	00000	0000	-		RESIDENTIAL PROPERTIES	KINGSWAY EAST 27	0.0425	690 000	-
BENDOR	BENDOR EXT 101	00005970	00000	00000	0000	-		RESIDENTIAL PROPERTIES	KINGSWAY EAST 25	0.0507	740 000	-
BENDOR	BENDOR EXT 101	00005971	00000	00000	0000	-		RESIDENTIAL PROPERTIES	KINGSWAY EAST 23	0.0507	2 100 000	-
BENDOR	BENDOR EXT 101	00005972	00000	00000	0000	-		RESIDENTIAL PROPERTIES	KINGSWAY EAST 21	0.0507	2 050 000	-
BENDOR	BENDOR EXT 101	00005973	00000	00000	0000	-		RESIDENTIAL PROPERTIES	KINGSWAY EAST 19	0.0507	2 050 000	-
BENDOR	BENDOR EXT 101	00005974	00000	00000	0000	-		RESIDENTIAL PROPERTIES	KINGSWAY EAST 17	0.0507	1 970 000	-
BENDOR	BENDOR EXT 101	00005975	00000	00000	0000	-		RESIDENTIAL PROPERTIES	KINGSWAY EAST 15	0.0507	740 000	-
BENDOR	BENDOR EXT 101	00005976	00000	00000	0000	-		RESIDENTIAL PROPERTIES	KINGSWAY EAST 13	0.0507	740 000	-
BENDOR	BENDOR EXT 101	00005977	00000	00000	0000	-		RESIDENTIAL PROPERTIES	KINGSWAY EAST 11	0.0482	720 000	-
BENDOR	BENDOR EXT 101	00005978	00000	00000	0000	-		RESIDENTIAL PROPERTIES	KINGSWAY EAST 9	0.0625	3 370 000	-
BENDOR	BENDOR EXT 101	00005979	00000	00000	0000	-		RESIDENTIAL PROPERTIES	MADISON AVENUE 2	0.0628	1 830 000	-
BENDOR	BENDOR EXT 101	00005980	00000	00000	0000	-		RESIDENTIAL PROPERTIES	MADISON AVENUE 4	0.0747	3 760 000	-
BENDOR	BENDOR EXT 101	00005981	00000	00000	0000	-		RESIDENTIAL PROPERTIES	MADISON AVENUE 6	0.0550	2 100 000	-
BENDOR	BENDOR EXT 101	00005982	00000	00000	0000	-		RESIDENTIAL PROPERTIES	MADISON AVENUE 8	0.0550	3 580 000	-
BENDOR	BENDOR EXT 101	00005983	00000	00000	0000	-		RESIDENTIAL PROPERTIES	MADISON AVENUE 10	0.0586	3 640 000	-
BENDOR	BENDOR EXT 101	00005984	00000	00000	0000	-		RESIDENTIAL PROPERTIES	MADISON AVENUE 12	0.0546	750 000	-
BENDOR	BENDOR EXT 101	00005985	00000	00000	0000	-		RESIDENTIAL PROPERTIES	MADISON AVENUE 14	0.0546	750 000	-
BENDOR	BENDOR EXT 101	00005986	00000	00000	0000	-		RESIDENTIAL PROPERTIES	MADISON AVENUE 16	0.0570	3 220 000	-
BENDOR	BENDOR EXT 101	00005987	00000	00000	0000	-		RESIDENTIAL PROPERTIES	MADISON AVENUE 18	0.0534	2 630 000	-
BENDOR	BENDOR EXT 101	00005988	00000	00000	0000	-		RESIDENTIAL PROPERTIES	MADISON AVENUE 20	0.0509	1 830 000	-
BENDOR	BENDOR EXT 101	00005989	00000	00000	0000	-		RESIDENTIAL PROPERTIES	MADISON AVENUE 22	0.0737	770 000	-
BENDOR	BENDOR EXT 101	00005990	00000	00000	0000	-		RESIDENTIAL PROPERTIES	MADISON AVENUE 24	0.0535	3 560 000	-
BENDOR	BENDOR EXT 101	00005991	00000	00000	0000	-		RESIDENTIAL PROPERTIES	MADISON AVENUE 26	0.0539	2 460 000	-
BENDOR	BENDOR EXT 101	00005992	00000	00000	0000	-		RESIDENTIAL PROPERTIES	MADISON AVENUE 28	0.0521	2 530 000	-
BENDOR	BENDOR EXT 101	00005993	00000	00000	0000	-		RESIDENTIAL PROPERTIES	MADISON AVENUE 30	0.0606	2 580 000	-
BENDOR	BENDOR EXT 101	00005994	00000	00000	0000	-		RESIDENTIAL PROPERTIES	MADISON AVENUE 34	0.0580	760 000	-
BENDOR	BENDOR EXT 101	00005995	00000	00000	0000	-		RESIDENTIAL PROPERTIES	MADISON AVENUE 38	0.0539	3 040 000	-

Registered or other description of the property							Full Names of Owner(s)	Category determined in terms of Section 8 of the Act	Physical address of the property	Extent of the property (HA)	Market value of the property	Remarks
Town Allotment	Suburb	Erf Nr	Portion	Unit	Section							
BENDOR	BENDOR EXT 101	00005996	00000	00000	0000	-		RESIDENTIAL PROPERTIES	MADISON AVENUE 40	0.0539	750 000	-
BENDOR	BENDOR EXT 101	00005997	00000	00000	0000	-		RESIDENTIAL PROPERTIES	MADISON AVENUE 42	0.0539	750 000	-
BENDOR	BENDOR EXT 101	00005998	00000	00000	0000	-		RESIDENTIAL PROPERTIES	MADISON AVENUE 44	0.0432	700 000	-
BENDOR	BENDOR EXT 101	00005999	00000	00000	0000	-		RESIDENTIAL PROPERTIES	MADISON AVENUE 46	0.0432	700 000	-
BENDOR	BENDOR EXT 101	00006000	00000	00000	0000	-		RESIDENTIAL PROPERTIES	MADISON AVENUE 48	0.0417	690 000	-
BENDOR	BENDOR EXT 101	00006001	00000	00000	0000	-		RESIDENTIAL PROPERTIES	HILLSIDE AVENUE 129	0.0420	2 450 000	-
BENDOR	BENDOR EXT 101	00006002	00000	00000	0000	-		RESIDENTIAL PROPERTIES	HILLSIDE AVENUE 127	0.0420	1 630 000	-
BENDOR	BENDOR EXT 101	00006003	00000	00000	0000	-		RESIDENTIAL PROPERTIES	PINE CLOSE 4	0.0408	1 710 000	-
BENDOR	BENDOR EXT 101	00006004	00000	00000	0000	-		RESIDENTIAL PROPERTIES	PINE CLOSE 6	0.0441	1 370 000	-
BENDOR	BENDOR EXT 101	00006005	00000	00000	0000	-		RESIDENTIAL PROPERTIES	PINE CLOSE 8	0.0539	750 000	-
BENDOR	BENDOR EXT 101	00006006	00000	00000	0000	-		RESIDENTIAL PROPERTIES	PINE CLOSE 10	0.0539	1 830 000	-
BENDOR	BENDOR EXT 101	00006007	00000	00000	0000	-		RESIDENTIAL PROPERTIES	PINE CLOSE 12	0.0437	2 450 000	-
BENDOR	BENDOR EXT 101	00006008	00000	00000	0000	-		RESIDENTIAL PROPERTIES	PINE CLOSE 14	0.0488	1 880 000	-
BENDOR	BENDOR EXT 101	00006009	00000	00000	0000	-		RESIDENTIAL PROPERTIES	PINE CLOSE 13	0.0710	770 000	-
BENDOR	BENDOR EXT 101	00006010	00000	00000	0000	-		RESIDENTIAL PROPERTIES	PINE CLOSE 11	0.0466	720 000	-
BENDOR	BENDOR EXT 101	00006011	00000	00000	0000	-		RESIDENTIAL PROPERTIES	PINE CLOSE 9	0.0539	750 000	-
BENDOR	BENDOR EXT 101	00006012	00000	00000	0000	-		RESIDENTIAL PROPERTIES	PINE CLOSE 7	0.0539	750 000	-
BENDOR	BENDOR EXT 101	00006013	00000	00000	0000	-		RESIDENTIAL PROPERTIES	PINE CLOSE 5	0.0441	2 720 000	-
BENDOR	BENDOR EXT 101	00006014	00000	00000	0000	-		RESIDENTIAL PROPERTIES	PINE CLOSE 3	0.0408	3 710 000	-
BENDOR	BENDOR EXT 101	00006015	00000	00000	0000	-		RESIDENTIAL PROPERTIES	HILLSIDE AVENUE 123	0.0420	3 270 000	-
BENDOR	BENDOR EXT 101	00006018	00000	00000	0000	-		RESIDENTIAL PROPERTIES	BUSHWILLOW STREET 6	0.0441	2 450 000	-
BENDOR	BENDOR EXT 101	00006019	00000	00000	0000	-		RESIDENTIAL PROPERTIES	BUSHWILLOW STREET 8	0.0441	2 140 000	-
BENDOR	BENDOR EXT 101	00006020	00000	00000	0000	-		RESIDENTIAL PROPERTIES	BUSHWILLOW STREET 10	0.0500	1 990 000	-
BENDOR	BENDOR EXT 101	00006021	00000	00000	0000	-		RESIDENTIAL PROPERTIES	BUSHWILLOW STREET 12	0.0500	2 450 000	-
BENDOR	BENDOR EXT 101	00006022	00000	00000	0000	-		RESIDENTIAL PROPERTIES	BUSHWILLOW STREET 14	0.0504	2 870 000	-
BENDOR	BENDOR EXT 101	00006023	00000	00000	0000	-		RESIDENTIAL PROPERTIES	BUSHWILLOW STREET 16	0.0504	3 040 000	-
BENDOR	BENDOR EXT 101	00006024	00000	00000	0000	-		RESIDENTIAL PROPERTIES	BUSHWILLOW STREET 18	0.0505	740 000	-
BENDOR	BENDOR EXT 101	00006025	00000	00000	0000	-		RESIDENTIAL PROPERTIES	BUSHWILLOW STREET 26	0.0711	3 720 000	-
BENDOR	BENDOR EXT 101	00006026	00000	00000	0000	-		RESIDENTIAL PROPERTIES	BUSHWILLOW STREET 28	0.0776	780 000	-
BENDOR	BENDOR EXT 101	00006027	00000	00000	0000	-		RESIDENTIAL PROPERTIES	BUSHWILLOW STREET 32	0.0498	730 000	-
BENDOR	BENDOR EXT 101	00006028	00000	00000	0000	-		RESIDENTIAL PROPERTIES	BUSHWILLOW STREET 36	0.0550	750 000	-
BENDOR	BENDOR EXT 101	00006029	00000	00000	0000	-		RESIDENTIAL PROPERTIES	BUSHWILLOW STREET 38	0.0539	1 700 000	-
BENDOR	BENDOR EXT 101	00006030	00000	00000	0000	-		RESIDENTIAL PROPERTIES	BUSHWILLOW STREET 40	0.0539	2 140 000	-
BENDOR	BENDOR EXT 101	00006031	00000	00000	0000	-		RESIDENTIAL PROPERTIES	BUSHWILLOW STREET 42	0.0441	2 510 000	-
BENDOR	BENDOR EXT 101	00006032	00000	00000	0000	-		RESIDENTIAL PROPERTIES	BUSHWILLOW STREET 44	0.0408	2 550 000	-
BENDOR	BENDOR EXT 101	00006033	00000	00000	0000	-		RESIDENTIAL PROPERTIES	HILLSIDE AVENUE 111	0.0401	2 590 000	-

Registered or other description of the property							Full Names of Owner(s)	Category determined in terms of Section 8 of the Act	Physical address of the property	Extent of the property (HA)	Market value of the property	Remarks
Town Allotment	Suburb	Erf Nr	Portion	Unit	Section							
BENDOR	BENDOR EXT 101	00006034	00000	00000	0000	-		RESIDENTIAL PROPERTIES	HILLSIDE AVENUE 109	0.0494	3 180 000	-
BENDOR	BENDOR EXT 101	00006035	00000	00000	0000	-		RESIDENTIAL PROPERTIES	AMBER CRESCENT 4	0.0402	1 880 000	-
BENDOR	BENDOR EXT 101	00006036	00000	00000	0000	-		RESIDENTIAL PROPERTIES	AMBER CRESCENT 6	0.0402	1 830 000	-
BENDOR	BENDOR EXT 101	00006037	00000	00000	0000	-		RESIDENTIAL PROPERTIES	AMBER CRESCENT 8	0.0521	3 130 000	-
BENDOR	BENDOR EXT 101	00006038	00000	00000	0000	-		RESIDENTIAL PROPERTIES	AMBER CRESCENT 10	0.0521	740 000	-
BENDOR	BENDOR EXT 101	00006039	00000	00000	0000	-		RESIDENTIAL PROPERTIES	AMBER CRESCENT 12	0.0521	3 090 000	-
BENDOR	BENDOR EXT 101	00006040	00000	00000	0000	-		RESIDENTIAL PROPERTIES	AMBER CRESCENT 14	0.0521	2 640 000	-
BENDOR	BENDOR EXT 101	00006041	00000	00000	0000	-		RESIDENTIAL PROPERTIES	AMBER CRESCENT 16	0.0521	700 000	-
BENDOR	BENDOR EXT 101	00006042	00000	00000	0000	-		RESIDENTIAL PROPERTIES	AMBER CRESCENT 18	0.0508	740 000	-
BENDOR	BENDOR EXT 101	00006043	00000	00000	0000	-		RESIDENTIAL PROPERTIES	AMBER CRESCENT 26	0.0508	3 180 000	-
BENDOR	BENDOR EXT 101	00006044	00000	00000	0000	-		RESIDENTIAL PROPERTIES	AMBER CRESCENT 32	0.0521	1 860 000	-
BENDOR	BENDOR EXT 101	00006045	00000	00000	0000	-		RESIDENTIAL PROPERTIES	AMBER CRESCENT 34	0.0521	2 050 000	-
BENDOR	BENDOR EXT 101	00006046	00000	00000	0000	-		RESIDENTIAL PROPERTIES	AMBER CRESCENT 36	0.0521	1 830 000	-
BENDOR	BENDOR EXT 101	00006047	00000	00000	0000	-		RESIDENTIAL PROPERTIES	AMBER CRESCENT 38	0.0521	3 210 000	-
BENDOR	BENDOR EXT 101	00006048	00000	00000	0000	-		RESIDENTIAL PROPERTIES	AMBER CRESCENT 40	0.0521	2 270 000	-
BENDOR	BENDOR EXT 101	00006049	00000	00000	0000	-		RESIDENTIAL PROPERTIES	AMBER CRESCENT 42	0.0402	680 000	-
BENDOR	BENDOR EXT 101	00006050	00000	00000	0000	-		RESIDENTIAL PROPERTIES	AMBER CRESCENT 44	0.0402	680 000	-
BENDOR	BENDOR EXT 101	00006051	00000	00000	0000	-		RESIDENTIAL PROPERTIES	MADISON AVENUE 19	0.0512	740 000	-
BENDOR	BENDOR EXT 101	00006052	00000	00000	0000	-		RESIDENTIAL PROPERTIES	MADISON AVENUE 17	0.0525	1 570 000	-
BENDOR	BENDOR EXT 101	00006053	00000	00000	0000	-		RESIDENTIAL PROPERTIES	MADISON AVENUE 15	0.0525	2 870 000	-
BENDOR	BENDOR EXT 101	00006054	00000	00000	0000	-		RESIDENTIAL PROPERTIES	MADISON AVENUE 13	0.0525	2 140 000	-
BENDOR	BENDOR EXT 101	00006055	00000	00000	0000	-		RESIDENTIAL PROPERTIES	MADISON AVENUE 11	0.0525	1 880 000	-
BENDOR	BENDOR EXT 101	00006056	00000	00000	0000	-		RESIDENTIAL PROPERTIES	MADISON AVENUE 9	0.0525	3 280 000	-
BENDOR	BENDOR EXT 101	00006057	00000	00000	0000	-		RESIDENTIAL PROPERTIES	MADISON AVENUE 7	0.0525	750 000	-
BENDOR	BENDOR EXT 101	00006058	00000	00000	0000	-		RESIDENTIAL PROPERTIES	MADISON AVENUE 5	0.0512	3 130 000	-
BENDOR	BENDOR EXT 101	00006059	00000	00000	0000	-		RESIDENTIAL PROPERTIES	CATHEDRAL LANE 4	0.0512	2 720 000	-
BENDOR	BENDOR EXT 101	00006060	00000	00000	0000	-		RESIDENTIAL PROPERTIES	CATHEDRAL LANE 12	0.0525	3 180 000	-
BENDOR	BENDOR EXT 101	00006061	00000	00000	0000	-		RESIDENTIAL PROPERTIES	CATHEDRAL LANE 14	0.0525	750 000	-
BENDOR	BENDOR EXT 101	00006062	00000	00000	0000	-		RESIDENTIAL PROPERTIES	CATHEDRAL LANE 16	0.0525	2 100 000	-
BENDOR	BENDOR EXT 101	00006063	00000	00000	0000	-		RESIDENTIAL PROPERTIES	CATHEDRAL LANE 18	0.0525	750 000	-
BENDOR	BENDOR EXT 101	00006064	00000	00000	0000	-		RESIDENTIAL PROPERTIES	CATHEDRAL LANE 20	0.0525	750 000	-
BENDOR	BENDOR EXT 101	00006065	00000	00000	0000	-		RESIDENTIAL PROPERTIES	CATHEDRAL LANE 22	0.0525	1 630 000	-
BENDOR	BENDOR EXT 101	00006066	00000	00000	0000	-		RESIDENTIAL PROPERTIES	CATHEDRAL LANE 24	0.0512	2 550 000	-
BENDOR	BENDOR EXT 101	00006067	00000	00000	0000	-		RESIDENTIAL PROPERTIES	CROWN CRESCENT 22	0.0600	2 220 000	-
BENDOR	BENDOR EXT 101	00006068	00000	00000	0000	-		RESIDENTIAL PROPERTIES	CROWN CRESCENT 30	0.0600	770 000	-
BENDOR	BENDOR EXT 101	00006069	00000	00000	0000	-		RESIDENTIAL PROPERTIES	CROWN CRESCENT 32	0.0642	3 110 000	-

Registered or other description of the property							Full Names of Owner(s)	Category determined in terms of Section 8 of the Act	Physical address of the property	Extent of the property (HA)	Market value of the property	Remarks
Town Allotment	Suburb	Erf Nr	Portion	Unit	Section							
BENDOR	BENDOR EXT 101	00006070	00000	00000	0000	-		RESIDENTIAL PROPERTIES	CROWN CRESCENT 34	0.0600	3 360 000	-
BENDOR	BENDOR EXT 101	00006071	00000	00000	0000	-		RESIDENTIAL PROPERTIES	DUKE LANE 4	0.0596	760 000	-
BENDOR	BENDOR EXT 101	00006072	00000	00000	0000	-		RESIDENTIAL PROPERTIES	DUKE LANE 6	0.0854	3 600 000	-
BENDOR	BENDOR EXT 101	00006073	00000	00000	0000	-		RESIDENTIAL PROPERTIES	DUKE LANE 8	0.0596	3 410 000	-
BENDOR	BENDOR EXT 101	00006074	00000	00000	0000	-		RESIDENTIAL PROPERTIES	DUKE LANE 10	0.0608	770 000	-
BENDOR	BENDOR EXT 101	00006075	00000	00000	0000	-		RESIDENTIAL PROPERTIES	CROWN CRESCENT 16	0.0602	760 000	-
BENDOR	BENDOR EXT 101	00006076	00000	00000	0000	-		RESIDENTIAL PROPERTIES	CROWN CRESCENT 18	0.0601	3 600 000	-
BENDOR	BENDOR EXT 101	00006077	00000	00000	0000	-		RESIDENTIAL PROPERTIES	CROWN CRESCENT 20	0.0600	2 220 000	-
BENDOR	BENDOR EXT 101	00006078	00000	00000	0000	-		RESIDENTIAL PROPERTIES	CROWN CRESCENT 42	0.0607	760 000	-
BENDOR	BENDOR EXT 101	00006079	00000	00000	0000	-		RESIDENTIAL PROPERTIES	CROWN CRESCENT 44	0.0604	3 760 000	-
BENDOR	BENDOR EXT 101	00006080	00000	00000	0000	-		RESIDENTIAL PROPERTIES	ROYAL CLOSE 4	0.0614	3 320 000	-
BENDOR	BENDOR EXT 101	00006081	00000	00000	0000	-		RESIDENTIAL PROPERTIES	ROYAL CLOSE 6	0.0614	770 000	-
BENDOR	BENDOR EXT 101	00006082	00000	00000	0000	-		RESIDENTIAL PROPERTIES	ROYAL CLOSE 8	0.0606	4 500 000	-
BENDOR	BENDOR EXT 101	00006083	00000	00000	0000	-		RESIDENTIAL PROPERTIES	ROYAL CLOSE 10	0.0615	770 000	-
BENDOR	BENDOR EXT 101	00006084	00000	00000	0000	-		RESIDENTIAL PROPERTIES	ROYAL CLOSE 12	0.0617	770 000	-
BENDOR	BENDOR EXT 101	00006085	00000	00000	0000	-		RESIDENTIAL PROPERTIES	ROYAL CLOSE 11	0.0617	770 000	-
BENDOR	BENDOR EXT 101	00006086	00000	00000	0000	-		RESIDENTIAL PROPERTIES	ROYAL CLOSE 9	0.0615	3 090 000	-
BENDOR	BENDOR EXT 101	00006087	00000	00000	0000	-		RESIDENTIAL PROPERTIES	ROYAL CLOSE 7	0.0606	770 000	-
BENDOR	BENDOR EXT 101	00006088	00000	00000	0000	-		RESIDENTIAL PROPERTIES	ROYAL CLOSE 5	0.0614	770 000	-
BENDOR	BENDOR EXT 101	00006089	00000	00000	0000	-		RESIDENTIAL PROPERTIES	ROYAL CLOSE 3	0.0614	770 000	-
BENDOR	BENDOR EXT 101	00006090	00000	00000	0000	-		RESIDENTIAL PROPERTIES	CROWN CRESCENT 50	0.0604	770 000	-
BENDOR	BENDOR EXT 101	00006091	00000	00000	0000	-		RESIDENTIAL PROPERTIES	CROWN CRESCENT 52	0.0604	770 000	-
BENDOR	BENDOR EXT 101	00006092	00000	00000	0000	-		RESIDENTIAL PROPERTIES	KINGSWAY WEST 93	0.0614	2 720 000	-
BENDOR	BENDOR EXT 101	00006093	00000	00000	0000	-		RESIDENTIAL PROPERTIES	KINGSWAY WEST 91	0.0614	770 000	-
BENDOR	BENDOR EXT 101	00006094	00000	00000	0000	-		RESIDENTIAL PROPERTIES	KINGSWAY WEST 89	0.0614	2 610 000	-
BENDOR	BENDOR EXT 101	00006095	00000	00000	0000	-		RESIDENTIAL PROPERTIES	KINGSWAY WEST 87	0.0614	2 550 000	-
BENDOR	BENDOR EXT 101	00006096	00000	00000	0000	-		RESIDENTIAL PROPERTIES	KINGSWAY WEST 85	0.0614	770 000	-
BENDOR	BENDOR EXT 101	00006097	00000	00000	0000	-		RESIDENTIAL PROPERTIES	CROWN CRESCENT 2	0.0603	770 000	-
BENDOR	BENDOR EXT 101	00006098	00000	00000	0000	-		RESIDENTIAL PROPERTIES	CROWN CRESCENT 4	0.0602	760 000	-
BENDOR	BENDOR EXT 101	00006099	00000	00000	0000	-		RESIDENTIAL PROPERTIES	CROWN CRESCENT 6	0.0602	3 730 000	-
BENDOR	BENDOR EXT 101	00006100	00000	00000	0000	-		RESIDENTIAL PROPERTIES	CROWN CRESCENT 8	0.0595	770 000	-
BENDOR	BENDOR EXT 101	00006101	00000	00000	0000	-		RESIDENTIAL PROPERTIES	CROWN CRESCENT 10	0.0720	3 480 000	-
BENDOR	BENDOR EXT 101	00006102	00000	00000	0000	-		RESIDENTIAL PROPERTIES	DUKE LANE 11	0.0863	3 040 000	-
BENDOR	BENDOR EXT 101	00006103	00000	00000	0000	-		RESIDENTIAL PROPERTIES	DUKE LANE 9	0.0635	3 570 000	-
BENDOR	BENDOR EXT 101	00006104	00000	00000	0000	-		RESIDENTIAL PROPERTIES	DUKE LANE 7	0.0623	2 450 000	-
BENDOR	BENDOR EXT 101	00006105	00000	00000	0000	-		RESIDENTIAL PROPERTIES	DUKE LANE 5	0.0617	770 000	-



CITY OF POLOKWANE
Valuation roll for the period 01 July 2024 - 30 June 2029



Registered or other description of the property							Full Names of Owner(s)	Category determined in terms of Section 8 of the Act	Physical address of the property	Extent of the property (HA)	Market value of the property	Remarks
Town Allotment	Suburb	Erf Nr	Portion	Unit	Section							
BENDOR	BENDOR EXT 101	00006106	00000	00000	0000	-		RESIDENTIAL PROPERTIES	DUKE LANE 3	0.0617	770 000	-
BENDOR	BENDOR EXT 101	00006109	00000	00000	0000	-		RESIDENTIAL PROPERTIES	IMPERIAL WAY 10	0.0633	3 860 000	-
BENDOR	BENDOR EXT 101	00006110	00000	00000	0000	-		RESIDENTIAL PROPERTIES	IMPERIAL WAY 12	0.0633	770 000	-
BENDOR	BENDOR EXT 101	00006111	00000	00000	0000	-		RESIDENTIAL PROPERTIES	IMPERIAL WAY 14	0.0640	770 000	-
BENDOR	BENDOR EXT 101	00006112	00000	00000	0000	-		RESIDENTIAL PROPERTIES	IMPERIAL WAY 16	0.0917	4 550 000	-
BENDOR	BENDOR EXT 101	00006113	00000	00000	0000	-		RESIDENTIAL PROPERTIES	IMPERIAL WAY 18	0.0650	770 000	-
BENDOR	BENDOR EXT 101	00006114	00000	00000	0000	-		RESIDENTIAL PROPERTIES	IMPERIAL WAY 20	0.0649	4 090 000	-
BENDOR	BENDOR EXT 101	00006115	00000	00000	0000	-		RESIDENTIAL PROPERTIES	PRINCETON ROAD 19	0.0649	3 410 000	-
BENDOR	BENDOR EXT 101	00006116	00000	00000	0000	-		RESIDENTIAL PROPERTIES	PRINCETON ROAD 17	0.0650	4 770 000	-
BENDOR	BENDOR EXT 101	00006117	00000	00000	0000	-		RESIDENTIAL PROPERTIES	PRINCETON ROAD 15	0.0839	760 000	-
BENDOR	BENDOR EXT 101	00006118	00000	00000	0000	-		RESIDENTIAL PROPERTIES	PRINCETON ROAD 13	0.0705	4 170 000	-
BENDOR	BENDOR EXT 101	00006119	00000	00000	0000	-		RESIDENTIAL PROPERTIES	PRINCETON ROAD 11	0.0705	3 850 000	-
BENDOR	BENDOR EXT 101	00006120	00000	00000	0000	-		RESIDENTIAL PROPERTIES	PRINCETON ROAD 9	0.0705	3 270 000	-
BENDOR	BENDOR EXT 101	00006121	00000	00000	0000	-		RESIDENTIAL PROPERTIES	PRINCETON ROAD 7	0.0705	780 000	-
BENDOR	BENDOR EXT 101	00006122	00000	00000	0000	-		RESIDENTIAL PROPERTIES	PRINCETON ROAD 5	0.0705	4 170 000	-
BENDOR	BENDOR EXT 101	00006123	00000	00000	0000	-		RESIDENTIAL PROPERTIES	PRINCETON ROAD 3	0.0705	4 100 000	-
BENDOR	BENDOR EXT 101	00006124	00000	00000	0000	-		RESIDENTIAL PROPERTIES	KINGSWAY WEST 58	0.0932	750 000	-
BENDOR	BENDOR EXT 101	00006125	00000	00000	0000	-		RESIDENTIAL PROPERTIES	KINGSWAY WEST 68	0.0923	4 570 000	-
BENDOR	BENDOR EXT 101	00006126	00000	00000	0000	-		RESIDENTIAL PROPERTIES	KINGSWAY WEST 72	0.0705	2 500 000	-
BENDOR	BENDOR EXT 101	00006127	00000	00000	0000	-		RESIDENTIAL PROPERTIES	KINGSWAY WEST 74	0.0705	3 830 000	-
BENDOR	BENDOR EXT 101	00006128	00000	00000	0000	-		RESIDENTIAL PROPERTIES	KINGSWAY WEST 76	0.0705	780 000	-
BENDOR	BENDOR EXT 101	00006129	00000	00000	0000	-		RESIDENTIAL PROPERTIES	KINGSWAY WEST 78	0.0705	3 320 000	-
BENDOR	BENDOR EXT 101	00006130	00000	00000	0000	-		RESIDENTIAL PROPERTIES	KINGSWAY WEST 80	0.0705	780 000	-
BENDOR	BENDOR EXT 101	00006131	00000	00000	0000	-		RESIDENTIAL PROPERTIES	KINGSWAY WEST 82	0.0699	3 190 000	-
BENDOR	BENDOR EXT 101	00006132	00000	00000	0000	-		RESIDENTIAL PROPERTIES	KINGSWAY WEST 84	0.0699	780 000	-
BENDOR	BENDOR EXT 101	00006133	00000	00000	0000	-		RESIDENTIAL PROPERTIES	KINGSWAY WEST 86	0.0633	3 360 000	-
BENDOR	BENDOR EXT 101	00006134	00000	00000	0000	-		RESIDENTIAL PROPERTIES	KINGSWAY WEST 88	0.0633	2 870 000	-
BENDOR	BENDOR EXT 101	00006135	00000	00000	0000	-		RESIDENTIAL PROPERTIES	KINGSWAY WEST 90	0.0633	3 370 000	-
BENDOR	BENDOR EXT 101	00006136	00000	00000	0000	-		RESIDENTIAL PROPERTIES	PRINCETON ROAD 14	0.0603	770 000	-
BENDOR	BENDOR EXT 101	00006137	00000	00000	0000	-		RESIDENTIAL PROPERTIES	PRINCETON ROAD 20	0.0603	3 410 000	-
BENDOR	BENDOR EXT 101	00006138	00000	00000	0000	-		RESIDENTIAL PROPERTIES	KINGSWAY WEST 38	0.0666	770 000	-
BENDOR	BENDOR EXT 101	00006139	00000	00000	0000	-		RESIDENTIAL PROPERTIES	KINGSWAY WEST 40	0.0700	3 780 000	-
BENDOR	BENDOR EXT 101	00006140	00000	00000	0000	-		RESIDENTIAL PROPERTIES	KINGSWAY WEST 42	0.0700	3 780 000	-
BENDOR	BENDOR EXT 101	00006141	00000	00000	0000	-		RESIDENTIAL PROPERTIES	KINGSWAY WEST 44	0.0700	3 560 000	-
BENDOR	BENDOR EXT 101	00006142	00000	00000	0000	-		RESIDENTIAL PROPERTIES	KINGSWAY WEST 46	0.0878	3 320 000	-
BENDOR	BENDOR EXT 101	00006143	00000	00000	0000	-		RESIDENTIAL PROPERTIES	KINGSWAY WEST 54	0.0707	2 870 000	-

Registered or other description of the property							Full Names of Owner(s)	Category determined in terms of Section 8 of the Act	Physical address of the property	Extent of the property (HA)	Market value of the property	Remarks
Town Allotment	Suburb	Erf Nr	Portion	Unit	Section							
BENDOR	BENDOR EXT 101	00006144	00000	00000	0000	-		RESIDENTIAL PROPERTIES	PRINCETON ROAD 4	0.0700	3 360 000	-
BENDOR	BENDOR EXT 101	00006147	00000	00000	0000	-		RESIDENTIAL PROPERTIES	PRINCETON ROAD 10	0.0700	780 000	-
BENDOR	BENDOR EXT 101	00006148	00000	00000	0000	-		RESIDENTIAL PROPERTIES	PRINCETON ROAD 12	0.0666	3 610 000	-
BENDOR	BENDOR EXT 101	00006149	00000	00000	0000	-		RESIDENTIAL PROPERTIES	KINGSWAY WEST 8	0.0606	770 000	-
BENDOR	BENDOR EXT 101	00006150	00000	00000	0000	-		RESIDENTIAL PROPERTIES	KINGSWAY WEST 10	0.0658	3 470 000	-
BENDOR	BENDOR EXT 101	00006151	00000	00000	0000	-		RESIDENTIAL PROPERTIES	KINGSWAY WEST 12	0.2344	8 510 000	-
BENDOR	BENDOR EXT 101	00006152	00000	00000	0000	-		RESIDENTIAL PROPERTIES	KINGSWAY WEST 18	0.0811	2 990 000	-
BENDOR	BENDOR EXT 101	00006153	00000	00000	0000	-		RESIDENTIAL PROPERTIES	KINGSWAY WEST 22	0.0601	3 090 000	-
BENDOR	BENDOR EXT 101	00006154	00000	00000	0000	-		RESIDENTIAL PROPERTIES	KINGSWAY WEST 24	0.0605	770 000	-
BENDOR	BENDOR EXT 101	00006155	00000	00000	0000	-		RESIDENTIAL PROPERTIES	IMPERIAL WAY 21	0.0604	770 000	-
BENDOR	BENDOR EXT 101	00006156	00000	00000	0000	-		RESIDENTIAL PROPERTIES	IMPERIAL WAY 13	0.0604	2 100 000	-
BENDOR	BENDOR EXT 101	00006157	00000	00000	0000	-		RESIDENTIAL PROPERTIES	IMPERIAL WAY 11	0.0605	770 000	-
BENDOR	BENDOR EXT 101	00006158	00000	00000	0000	-		RESIDENTIAL PROPERTIES	IMPERIAL WAY 9	0.0608	770 000	-
BENDOR	BENDOR EXT 101	00006159	00000	00000	0000	-		RESIDENTIAL PROPERTIES	IMPERIAL WAY 7	0.0635	3 110 000	-
BENDOR	BENDOR EXT 101	00006160	00000	00000	0000	-		RESIDENTIAL PROPERTIES	IMPERIAL WAY 3	0.0636	3 460 000	-
BENDOR	BENDOR EXT 101	00006161	00000	00000	0000	-		RESIDENTIAL PROPERTIES	IMPERIAL WAY 1	0.0640	2 560 000	-
BENDOR	BENDOR EXT 101	00006162	00000	00000	0000	-		RESIDENTIAL PROPERTIES	WINDSOR AVENUE 12	0.0604	770 000	-
BENDOR	BENDOR EXT 101	00006163	00000	00000	0000	-		RESIDENTIAL PROPERTIES	WINDSOR AVENUE 16	0.0615	1 830 000	-
BENDOR	BENDOR EXT 101	00006164	00000	00000	0000	-		RESIDENTIAL PROPERTIES	DUCHESS CLOSE 4	0.0610	770 000	-
BENDOR	BENDOR EXT 101	00006165	00000	00000	0000	-		RESIDENTIAL PROPERTIES	DUCHESS CLOSE 6	0.0600	3 270 000	-
BENDOR	BENDOR EXT 101	00006166	00000	00000	0000	-		RESIDENTIAL PROPERTIES	DUCHESS CLOSE 8	0.0610	2 560 000	-
BENDOR	BENDOR EXT 101	00006167	00000	00000	0000	-		RESIDENTIAL PROPERTIES	DUCHESS CLOSE 10	0.0620	3 110 000	-
BENDOR	BENDOR EXT 101	00006168	00000	00000	0000	-		RESIDENTIAL PROPERTIES	DUCHESS CLOSE 9	0.0645	3 680 000	-
BENDOR	BENDOR EXT 101	00006169	00000	00000	0000	-		RESIDENTIAL PROPERTIES	DUCHESS CLOSE 7	0.0597	1 880 000	-
BENDOR	BENDOR EXT 101	00006170	00000	00000	0000	-		RESIDENTIAL PROPERTIES	DUCHESS CLOSE 5	0.0602	760 000	-
BENDOR	BENDOR EXT 101	00006171	00000	00000	0000	-		RESIDENTIAL PROPERTIES	DUCHESS CLOSE 3	0.0600	770 000	-
BENDOR	BENDOR EXT 101	00006172	00000	00000	0000	-		RESIDENTIAL PROPERTIES	WINDSOR AVENUE 20	0.0604	770 000	-
BENDOR	BENDOR EXT 101	00006173	00000	00000	0000	-		RESIDENTIAL PROPERTIES	WINDSOR AVENUE 22	0.0604	1 830 000	-
BENDOR	BENDOR EXT 101	00006174	00000	00000	0000	-		RESIDENTIAL PROPERTIES	WINDSOR AVENUE 30	0.0600	2 180 000	-
BENDOR	BENDOR EXT 101	00006175	00000	00000	0000	-		RESIDENTIAL PROPERTIES	WINDSOR AVENUE 32	0.0646	780 000	-
BENDOR	BENDOR EXT 101	00006176	00000	00000	0000	-		RESIDENTIAL PROPERTIES	WINDSOR AVENUE 34	0.0646	780 000	-
BENDOR	BENDOR EXT 101	00006177	00000	00000	0000	-		RESIDENTIAL PROPERTIES	WINDSOR AVENUE 36	0.0632	770 000	-
BENDOR	BENDOR EXT 101	00006178	00000	00000	0000	-		RESIDENTIAL PROPERTIES	WINDSOR AVENUE 38	0.0621	2 500 000	-
BENDOR	BENDOR EXT 101	00006179	00000	00000	0000	-		RESIDENTIAL PROPERTIES	WINDSOR AVENUE 40	0.0619	770 000	-
BENDOR	BENDOR EXT 101	00006180	00000	00000	0000	-		RESIDENTIAL PROPERTIES	KINGSWAY WEST 13	0.1045	3 310 000	-
BENDOR	BENDOR EXT 101	00006181	00000	00000	0000	-		RESIDENTIAL PROPERTIES	KINGSWAY WEST 11	0.0830	3 640 000	-

Registered or other description of the property							Full Names of Owner(s)	Category determined in terms of Section 8 of the Act	Physical address of the property	Extent of the property (HA)	Market value of the property	Remarks
Town Allotment	Suburb	Erf Nr	Portion	Unit	Section							
BENDOR	BENDOR EXT 101	00006182	00000	00000	0000	-		RESIDENTIAL PROPERTIES	KINGSWAY WEST 9	0.0626	2 740 000	-
BENDOR	BENDOR EXT 101	00006183	00000	00000	0000	-		RESIDENTIAL PROPERTIES	WINDSOR AVENUE 4	0.0600	2 140 000	-
BENDOR	BENDOR EXT 101	00006184	00000	00000	0000	-		RESIDENTIAL PROPERTIES	WINDSOR AVENUE 6	0.0600	2 450 000	-
BENDOR	BENDOR EXT 101	00006185	00000	00000	0000	-		RESIDENTIAL PROPERTIES	WINDSOR AVENUE 8	0.0640	2 820 000	-
BENDOR	BENDOR EXT 101	00006186	00000	00000	0000	-		RESIDENTIAL PROPERTIES	WINDSOR AVENUE 10	0.0600	3 080 000	-
BENDOR	BENDOR EXT 101	00006187	00000	00000	0000	-		RESIDENTIAL PROPERTIES	HILLSIDE AVENUE 97	0.0456	710 000	-
BENDOR	BENDOR EXT 101	00006188	00000	00000	0000	-		RESIDENTIAL PROPERTIES	HILLSIDE AVENUE 95	0.0736	3 200 000	-
BENDOR	BENDOR EXT 101	00006189	00000	00000	0000	-		RESIDENTIAL PROPERTIES	SOLOMON ROAD 6	0.0437	1 780 000	-
BENDOR	BENDOR EXT 101	00006190	00000	00000	0000	-		RESIDENTIAL PROPERTIES	SOLOMON ROAD 8	0.0536	750 000	-
BENDOR	BENDOR EXT 101	00006191	00000	00000	0000	-		RESIDENTIAL PROPERTIES	SOLOMON ROAD 10	0.0536	750 000	-
BENDOR	BENDOR EXT 101	00006192	00000	00000	0000	-		RESIDENTIAL PROPERTIES	SOLOMON ROAD 12	0.0536	1 880 000	-
BENDOR	BENDOR EXT 101	00006193	00000	00000	0000	-		RESIDENTIAL PROPERTIES	SOLOMON ROAD 14	0.0723	770 000	-
BENDOR	BENDOR EXT 101	00006194	00000	00000	0000	-		RESIDENTIAL PROPERTIES	SOLOMON ROAD 16	0.0519	740 000	-
BENDOR	BENDOR EXT 101	00006195	00000	00000	0000	-		RESIDENTIAL PROPERTIES	SOLOMON ROAD 18	0.0545	750 000	-
BENDOR	BENDOR EXT 101	00006196	00000	00000	0000	-		RESIDENTIAL PROPERTIES	SOLOMON ROAD 20	0.0545	2 210 000	-
BENDOR	BENDOR EXT 101	00006197	00000	00000	0000	-		RESIDENTIAL PROPERTIES	SOLOMON ROAD 22	0.0511	3 590 000	-
BENDOR	BENDOR EXT 101	00006198	00000	00000	0000	-		RESIDENTIAL PROPERTIES	SOLOMON ROAD 24	0.0782	3 050 000	-
BENDOR	BENDOR EXT 101	00006199	00000	00000	0000	-		RESIDENTIAL PROPERTIES	SOLOMON ROAD 26	0.0782	3 090 000	-
BENDOR	BENDOR EXT 101	00006200	00000	00000	0000	-		RESIDENTIAL PROPERTIES	SOLOMON ROAD 28	0.0509	740 000	-
BENDOR	BENDOR EXT 101	00006201	00000	00000	0000	-		RESIDENTIAL PROPERTIES	SOLOMON ROAD 30	0.0509	1 730 000	-
BENDOR	BENDOR EXT 101	00006202	00000	00000	0000	-		RESIDENTIAL PROPERTIES	SOLOMON ROAD 32	0.0520	2 020 000	-
BENDOR	BENDOR EXT 101	00006203	00000	00000	0000	-		RESIDENTIAL PROPERTIES	SOLOMON ROAD 34	0.0522	2 920 000	-
BENDOR	BENDOR EXT 101	00006204	00000	00000	0000	-		RESIDENTIAL PROPERTIES	SOLOMON ROAD 36	0.0509	2 340 000	-
BENDOR	BENDOR EXT 101	00006205	00000	00000	0000	-		RESIDENTIAL PROPERTIES	SOLOMON ROAD 38	0.0508	740 000	-
BENDOR	BENDOR EXT 101	00006206	00000	00000	0000	-		RESIDENTIAL PROPERTIES	SOLOMON ROAD 40	0.0540	750 000	-
BENDOR	BENDOR EXT 101	00006207	00000	00000	0000	-		RESIDENTIAL PROPERTIES	SOLOMON ROAD 42	0.0540	2 990 000	-
BENDOR	BENDOR EXT 101	00006208	00000	00000	0000	-		RESIDENTIAL PROPERTIES	SOLOMON ROAD 44	0.0540	750 000	-
BENDOR	BENDOR EXT 101	00006209	00000	00000	0000	-		RESIDENTIAL PROPERTIES	SOLOMON ROAD 46	0.0584	760 000	-
BENDOR	BENDOR EXT 101	00006210	00000	00000	0000	-		RESIDENTIAL PROPERTIES	HILLSIDE AVENUE 47	0.0584	760 000	-
BENDOR	BENDOR EXT 101	00006211	00000	00000	0000	-		RESIDENTIAL PROPERTIES	HILLSIDE AVENUE 45	0.0540	3 050 000	-
BENDOR	BENDOR EXT 101	00006212	00000	00000	0000	-		RESIDENTIAL PROPERTIES	HILLSIDE AVENUE 41	0.0540	750 000	-
BENDOR	BENDOR EXT 101	00006213	00000	00000	0000	-		RESIDENTIAL PROPERTIES	HILLSIDE AVENUE 39	0.0540	750 000	-
BENDOR	BENDOR EXT 101	00006214	00000	00000	0000	-		RESIDENTIAL PROPERTIES	HILLSIDE AVENUE 37	0.0569	3 310 000	-
BENDOR	BENDOR EXT 101	00006215	00000	00000	0000	-		RESIDENTIAL PROPERTIES	HILLSIDE AVENUE 31	0.0576	3 410 000	-
BENDOR	BENDOR EXT 101	00006216	00000	00000	0000	-		RESIDENTIAL PROPERTIES	HILLSIDE AVENUE 27	0.0603	770 000	-
BENDOR	BENDOR EXT 101	00006217	00000	00000	0000	-		RESIDENTIAL PROPERTIES	HILLSIDE AVENUE 23	0.0609	3 190 000	-

Registered or other description of the property							Full Names of Owner(s)	Category determined in terms of Section 8 of the Act	Physical address of the property	Extent of the property (HA)	Market value of the property	Remarks
Town Allotment	Suburb	Erf Nr	Portion	Unit	Section							
BENDOR	BENDOR EXT 101	00006218	00000	00000	0000	-		RESIDENTIAL PROPERTIES	HILLSIDE AVENUE 21	0.0542	1 830 000	-
BENDOR	BENDOR EXT 101	00006219	00000	00000	0000	-		RESIDENTIAL PROPERTIES	HILLSIDE AVENUE 19	0.0509	740 000	-
BENDOR	BENDOR EXT 101	00006220	00000	00000	0000	-		RESIDENTIAL PROPERTIES	HILLSIDE AVENUE 17	0.0509	1 930 000	-
BENDOR	BENDOR EXT 101	00006221	00000	00000	0000	-		RESIDENTIAL PROPERTIES	HILLSIDE AVENUE 15	0.0782	2 810 000	-
BENDOR	BENDOR EXT 101	00006222	00000	00000	0000	-		RESIDENTIAL PROPERTIES	HILLSIDE AVENUE 13	0.0782	3 780 000	-
BENDOR	BENDOR EXT 101	00006223	00000	00000	0000	-		RESIDENTIAL PROPERTIES	HILLSIDE AVENUE 11	0.0511	740 000	-
BENDOR	BENDOR EXT 101	00006224	00000	00000	0000	-		RESIDENTIAL PROPERTIES	HILLSIDE AVENUE 9	0.0545	1 880 000	-
BENDOR	BENDOR EXT 101	00006225	00000	00000	0000	-		RESIDENTIAL PROPERTIES	HILLSIDE AVENUE 7	0.0545	750 000	-
BENDOR	BENDOR EXT 101	00006226	00000	00000	0000	-		RESIDENTIAL PROPERTIES	HILLSIDE AVENUE 5	0.0519	2 720 000	-
BENDOR	BENDOR EXT 101	00006227	00000	00000	0000	-		RESIDENTIAL PROPERTIES	HILLSIDE AVENUE 3	0.0759	770 000	-
BENDOR	BENDOR EXT 101	00006228	00000	00000	0000	-		RESIDENTIAL PROPERTIES	KINGSWAY EAST 16	0.0646	2 360 000	-
BENDOR	BENDOR EXT 101	00006229	00000	00000	0000	-		RESIDENTIAL PROPERTIES	KINGSWAY EAST 18	0.0634	2 250 000	-
BENDOR	BENDOR EXT 101	00006230	00000	00000	0000	-		RESIDENTIAL PROPERTIES	KINGSWAY EAST 20	0.0536	2 270 000	-
BENDOR	BENDOR EXT 101	00006231	00000	00000	0000	-		RESIDENTIAL PROPERTIES	KINGSWAY EAST 22	0.0536	2 020 000	-
BENDOR	BENDOR EXT 101	00006232	00000	00000	0000	-		RESIDENTIAL PROPERTIES	KINGSWAY EAST 24	0.0536	1 830 000	-
BENDOR	BENDOR EXT 101	00006233	00000	00000	0000	-		RESIDENTIAL PROPERTIES	KINGSWAY EAST 26	0.0437	2 020 000	-
BENDOR	BENDOR EXT 101	00006234	00000	00000	0000	-		RESIDENTIAL PROPERTIES	HILLSIDE AVENUE 93	0.0492	1 880 000	-
BENDOR	BENDOR EXT 101	00006235	00000	00000	0000	-		RESIDENTIAL PROPERTIES	HILLSIDE AVENUE 91	0.0749	2 950 000	-
BENDOR	BENDOR EXT 101	00006236	00000	00000	0000	-		RESIDENTIAL PROPERTIES	TOWN CLOSE 6	0.0562	2 630 000	-
BENDOR	BENDOR EXT 101	00006237	00000	00000	0000	-		RESIDENTIAL PROPERTIES	TOWN CLOSE 8	0.0620	2 940 000	-
BENDOR	BENDOR EXT 101	00006238	00000	00000	0000	-		RESIDENTIAL PROPERTIES	TOWN CLOSE 10	0.0721	2 970 000	-
BENDOR	BENDOR EXT 101	00006239	00000	00000	0000	-		RESIDENTIAL PROPERTIES	TOWN CLOSE 11	0.0542	3 160 000	-
BENDOR	BENDOR EXT 101	00006240	00000	00000	0000	-		RESIDENTIAL PROPERTIES	TOWN CLOSE 9	0.0478	720 000	-
BENDOR	BENDOR EXT 101	00006241	00000	00000	0000	-		RESIDENTIAL PROPERTIES	TOWN CLOSE 7	0.0428	1 930 000	-
BENDOR	BENDOR EXT 101	00006242	00000	00000	0000	-		RESIDENTIAL PROPERTIES	TOWN CLOSE 5	0.0428	1 600 000	-
BENDOR	BENDOR EXT 101	00006243	00000	00000	0000	-		RESIDENTIAL PROPERTIES	TOWN CLOSE 3	0.0565	1 680 000	-
BENDOR	BENDOR EXT 101	00006244	00000	00000	0000	-		RESIDENTIAL PROPERTIES	HILLSIDE AVENUE 85	0.0940	740 000	-
BENDOR	BENDOR EXT 101	00006245	00000	00000	0000	-		RESIDENTIAL PROPERTIES	HILLSIDE AVENUE 81	0.0865	3 090 000	-
BENDOR	BENDOR EXT 101	00006246	00000	00000	0000	-		RESIDENTIAL PROPERTIES	ARCADIA STREET 4	0.0416	2 810 000	-
BENDOR	BENDOR EXT 101	00006247	00000	00000	0000	-		RESIDENTIAL PROPERTIES	ARCADIA STREET 6	0.0428	2 100 000	-
BENDOR	BENDOR EXT 101	00006248	00000	00000	0000	-		RESIDENTIAL PROPERTIES	ARCADIA STREET 8	0.0428	1 630 000	-
BENDOR	BENDOR EXT 101	00006249	00000	00000	0000	-		RESIDENTIAL PROPERTIES	ARCADIA STREET 10	0.0504	1 930 000	-
BENDOR	BENDOR EXT 101	00006250	00000	00000	0000	-		RESIDENTIAL PROPERTIES	ARCADIA STREET 12	0.0515	1 880 000	-
BENDOR	BENDOR EXT 101	00006251	00000	00000	0000	-		RESIDENTIAL PROPERTIES	ARCADIA STREET 14	0.0515	3 090 000	-
BENDOR	BENDOR EXT 101	00006252	00000	00000	0000	-		RESIDENTIAL PROPERTIES	SOLOMON ROAD 23	0.0549	780 000	-
BENDOR	BENDOR EXT 101	00006253	00000	00000	0000	-		RESIDENTIAL PROPERTIES	SOLOMON ROAD 21	0.0512	1 830 000	-

Registered or other description of the property							Full Names of Owner(s)	Category determined in terms of Section 8 of the Act	Physical address of the property	Extent of the property (HA)	Market value of the property	Remarks
Town Allotment	Suburb	Erf Nr	Portion	Unit	Section							
BENDOR	BENDOR EXT 101	00006254	00000	00000	0000	-		RESIDENTIAL PROPERTIES	SOLOMON ROAD 19	0.0781	2 870 000	-
BENDOR	BENDOR EXT 101	00006255	00000	00000	0000	-		RESIDENTIAL PROPERTIES	SOLOMON ROAD 17	0.0549	1 880 000	-
BENDOR	BENDOR EXT 101	00006256	00000	00000	0000	-		RESIDENTIAL PROPERTIES	SOLOMON ROAD 7	0.0515	1 880 000	-
BENDOR	BENDOR EXT 101	00006257	00000	00000	0000	-		RESIDENTIAL PROPERTIES	SOLOMON ROAD 5	0.0511	1 730 000	-
BENDOR	BENDOR EXT 101	00006258	00000	00000	0000	-		RESIDENTIAL PROPERTIES	SOLOMON ROAD 3	0.0582	1 830 000	-
BENDOR	BENDOR EXT 101	00006259	00000	00000	0000	-		RESIDENTIAL PROPERTIES	HILLSIDE AVENUE 75	0.0505	1 830 000	-
BENDOR	BENDOR EXT 101	00006260	00000	00000	0000	-		RESIDENTIAL PROPERTIES	HILLSIDE AVENUE 73	0.0505	2 550 000	-
BENDOR	BENDOR EXT 101	00006261	00000	00000	0000	-		RESIDENTIAL PROPERTIES	SUNNYSIDE CLOSE 4	0.0428	1 930 000	-
BENDOR	BENDOR EXT 101	00006262	00000	00000	0000	-		RESIDENTIAL PROPERTIES	SUNNYSIDE CLOSE 6	0.0416	2 640 000	-
BENDOR	BENDOR EXT 101	00006263	00000	00000	0000	-		RESIDENTIAL PROPERTIES	SUNNYSIDE CLOSE 8	0.0532	1 970 000	-
BENDOR	BENDOR EXT 101	00006264	00000	00000	0000	-		RESIDENTIAL PROPERTIES	SUNNYSIDE CLOSE 10	0.0540	2 810 000	-
BENDOR	BENDOR EXT 101	00006265	00000	00000	0000	-		RESIDENTIAL PROPERTIES	SUNNYSIDE CLOSE 12	0.0486	2 180 000	-
BENDOR	BENDOR EXT 101	00006266	00000	00000	0000	-		RESIDENTIAL PROPERTIES	SUNNYSIDE CLOSE 14	0.0721	780 000	-
BENDOR	BENDOR EXT 101	00006267	00000	00000	0000	-		RESIDENTIAL PROPERTIES	SUNNYSIDE CLOSE 13	0.0585	760 000	-
BENDOR	BENDOR EXT 101	00006268	00000	00000	0000	-		RESIDENTIAL PROPERTIES	SUNNYSIDE CLOSE 11	0.0562	1 720 000	-
BENDOR	BENDOR EXT 101	00006269	00000	00000	0000	-		RESIDENTIAL PROPERTIES	SUNNYSIDE CLOSE 9	0.0511	2 820 000	-
BENDOR	BENDOR EXT 101	00006270	00000	00000	0000	-		RESIDENTIAL PROPERTIES	SUNNYSIDE CLOSE 7	0.0450	2 990 000	-
BENDOR	BENDOR EXT 101	00006271	00000	00000	0000	-		RESIDENTIAL PROPERTIES	SUNNYSIDE CLOSE 5	0.0424	690 000	-
BENDOR	BENDOR EXT 101	00006272	00000	00000	0000	-		RESIDENTIAL PROPERTIES	SUNNYSIDE CLOSE 3	0.0422	2 360 000	-
BENDOR	BENDOR EXT 101	00006273	00000	00000	0000	-		RESIDENTIAL PROPERTIES	HILLSIDE AVENUE 71	0.0510	2 780 000	-
BENDOR	BENDOR EXT 101	00006274	00000	00000	0000	-		RESIDENTIAL PROPERTIES	HILLSIDE AVENUE 69	0.0581	760 000	-
BENDOR	BENDOR EXT 101	00006275	00000	00000	0000	-		RESIDENTIAL PROPERTIES	HILLSIDE AVENUE 67	0.0418	690 000	-
BENDOR	BENDOR EXT 101	00006276	00000	00000	0000	-		RESIDENTIAL PROPERTIES	HILLSIDE AVENUE 65	0.0418	690 000	-
BENDOR	BENDOR EXT 101	00006277	00000	00000	0000	-		RESIDENTIAL PROPERTIES	HILLSIDE AVENUE 53	0.0417	690 000	-
BENDOR	BENDOR EXT 101	00006278	00000	00000	0000	-		RESIDENTIAL PROPERTIES	HILLSIDE AVENUE 51	0.0417	2 180 000	-
BENDOR	BENDOR EXT 101	00006279	00000	00000	0000	-		RESIDENTIAL PROPERTIES	SOLOMON ROAD 55	0.0418	1 700 000	-
BENDOR	BENDOR EXT 101	00006280	00000	00000	0000	-		RESIDENTIAL PROPERTIES	SOLOMON ROAD 53	0.0418	1 970 000	-
BENDOR	BENDOR EXT 101	00006281	00000	00000	0000	-		RESIDENTIAL PROPERTIES	SOLOMON ROAD 51	0.0502	730 000	-
BENDOR	BENDOR EXT 101	00006282	00000	00000	0000	-		RESIDENTIAL PROPERTIES	SOLOMON ROAD 49	0.0408	2 450 000	-
BENDOR	BENDOR EXT 101	00006283	00000	00000	0000	-		RESIDENTIAL PROPERTIES	SOLOMON ROAD 47	0.0450	3 090 000	-
BENDOR	BENDOR EXT 101	00006284	00000	00000	0000	-		RESIDENTIAL PROPERTIES	SOLOMON ROAD 45	0.0511	740 000	-
BENDOR	BENDOR EXT 101	00006285	00000	00000	0000	-		RESIDENTIAL PROPERTIES	SOLOMON ROAD 43	0.0472	1 780 000	-
BENDOR	BENDOR EXT 101	00006286	00000	00000	0000	-		RESIDENTIAL PROPERTIES	SOLOMON ROAD 41	0.0492	2 250 000	-
BENDOR	BENDOR EXT 101	00006287	00000	00000	0000	-		RESIDENTIAL PROPERTIES	SOLOMON ROAD 35	0.0566	2 450 000	-
BENDOR	BENDOR EXT 101	00006288	00000	00000	0000	-		RESIDENTIAL PROPERTIES	SOLOMON ROAD 31	0.0562	2 940 000	-
BENDOR	BENDOR EXT 101	00006289	00000	00000	0000	-		RESIDENTIAL PROPERTIES	SOLOMON ROAD 29	0.0761	780 000	-



CITY OF POLOKWANE

Valuation roll for the period 01 July 2024 - 30 June 2029



Registered or other description of the property							Full Names of Owner(s)	Category determined in terms of Section 8 of the Act	Physical address of the property	Extent of the property (HA)	Market value of the property	Remarks
Town Allotment	Suburb	Erf Nr	Portion	Unit	Section							
BENDOR	BENDOR EXT 101	00006290	00000	00000	0000	-		RESIDENTIAL PROPERTIES	SOLOMON ROAD 27	0.0549	750 000	-
BENDOR	BENDOR EXT 101	00006291	00000	00000	0000	-		RESIDENTIAL PROPERTIES	ARCADIA STREET 13	0.0515	2 050 000	-
BENDOR	BENDOR EXT 101	00006292	00000	00000	0000	-		RESIDENTIAL PROPERTIES	ARCADIA STREET 11	0.0511	3 040 000	-
BENDOR	BENDOR EXT 101	00006293	00000	00000	0000	-		RESIDENTIAL PROPERTIES	ARCADIA STREET 9	0.0540	2 220 000	-
BENDOR	BENDOR EXT 101	00006294	00000	00000	0000	-		RESIDENTIAL PROPERTIES	ARCADIA STREET 7	0.0532	740 000	-
BENDOR	BENDOR EXT 101	00006295	00000	00000	0000	-		RESIDENTIAL PROPERTIES	ARCADIA STREET 5	0.0416	1 830 000	-
BENDOR	BENDOR EXT 101	00006296	00000	00000	0000	-		RESIDENTIAL PROPERTIES	ARCADIA STREET 3	0.0428	690 000	-
BENDOR	BENDOR EXT 101	00006297	00000	00000	0000	-		PRIVATE OPEN SPACE	BALMORAL ROAD -	0.1018	1 000	-
BENDOR	BENDOR EXT 101	00006298	00000	00000	0000	-		PRIVATE OPEN SPACE	PRIVATE OPEN SPACE BENDOR X101	0.0291	1 000	-
BENDOR	BENDOR EXT 101	00006299	00000	00000	0000	-		PRIVATE OPEN SPACE	PRIVATE OPEN SPACE BENDOR X101	0.0295	1 000	-
BENDOR	BENDOR EXT 101	00006300	00000	00000	0000	-		PRIVATE OPEN SPACE	PRIVATE OPEN SPACE BENDOR X101	0.0277	1 000	-
BENDOR	BENDOR EXT 101	00006301	00000	00000	0000	-		PRIVATE OPEN SPACE	PRIVATE OPEN SPACE BENDOR X101	0.0254	1 000	-
BENDOR	BENDOR EXT 101	00006302	00000	00000	0000	-		PRIVATE OPEN SPACE	PRIVATE OPEN SPACE BENDOR X101	0.0279	1 000	-
BENDOR	BENDOR EXT 101	00006303	00000	00000	0000	-		PRIVATE OPEN SPACE	PRIVATE OPEN SPACE BENDOR X101	0.0310	1 000	-
BENDOR	BENDOR EXT 101	00006304	00000	00000	0000	-		PRIVATE OPEN SPACE	PRIVATE OPEN SPACE BENDOR X101	0.0310	1 000	-
BENDOR	BENDOR EXT 101	00006305	00000	00000	0000	-		PRIVATE OPEN SPACE	PRIVATE OPEN SPACE BENDOR X101	0.0253	1 000	-
BENDOR	BENDOR EXT 101	00006306	00000	00000	0000	-		PRIVATE OPEN SPACE	PRIVATE OPEN SPACE BENDOR X101	0.0253	1 000	-
BENDOR	BENDOR EXT 101	00006307	00000	00000	0000	-		PRIVATE OPEN SPACE	PRIVATE OPEN SPACE BENDOR X101	0.0336	1 000	-
BENDOR	BENDOR EXT 101	00006308	00000	00000	0000	-		PRIVATE OPEN SPACE	STREETS BENDOR X101	10.9697	1 000	-
BENDOR	BENDOR EXT 080	00006333	00000	00000	0000	-		RESIDENTIAL PROPERTIES	ALBIDA AVENUE 33	0.1099	3 450 000	-
BENDOR	BENDOR EXT 030	00006840	00000	00000	0000	-		BUSINESS AND COMMERCIAL PROPERTIES	BENDOR EXT 030 6840	0.0776	7 050 000	-
BENDOR	BENDOR EXT 110	00006841	00000	00000	0000	-		RESIDENTIAL PROPERTIES	WINDEMERE WAY 37	1.0216	0	VALUED WITH TOWNSHIP OWNER VALUATION (PTN 47 OF 686 LS)
BENDOR	BENDOR EXT 110	00006842	00000	00000	0000	-		RESIDENTIAL PROPERTIES	HILLARY 6842	1.1522	7 610 000	-
BENDOR	BENDOR EXT 110	00006843	00000	00000	0000	-		RESIDENTIAL PROPERTIES	HILLARY 6843	0.8817	0	VALUED WITH TOWNSHIP OWNER VALUATION (PTN 47 OF 686 LS)
BENDOR	BENDOR EXT 110	00006844	00000	00000	0000	-		BUSINESS AND COMMERCIAL PROPERTIES	NICOSIA STREET 8	0.0900	0	VALUED WITH TOWNSHIP OWNER VALUATION (PTN 47 OF 686 LS)
BENDOR	BENDOR EXT 110	00006845	00000	00000	0000	-		BUSINESS AND COMMERCIAL PROPERTIES	NICOSIA STREET 10	0.0662	0	VALUED WITH TOWNSHIP OWNER VALUATION (PTN 47 OF 686 LS)
BENDOR	BENDOR EXT 110	00006846	00000	00000	0000	-		BUSINESS AND COMMERCIAL PROPERTIES	NICOSIA STREET 12	0.0708	0	VALUED WITH TOWNSHIP OWNER VALUATION (PTN 47 OF 686 LS)
BENDOR	BENDOR EXT 110	00006847	00000	00000	0000	-		BUSINESS AND COMMERCIAL PROPERTIES	NICOSIA STREET 6	0.1175	0	VALUED WITH TOWNSHIP OWNER VALUATION (PTN 47 OF 686 LS)
BENDOR	BENDOR EXT 110	00006848	00000	00000	0000	-		BUSINESS AND COMMERCIAL PROPERTIES	NICOSIA STREET 4	0.1169	0	VALUED WITH TOWNSHIP OWNER VALUATION (PTN 47 OF 686 LS)
BENDOR	BENDOR EXT 110	00006849	00000	00000	0000	-		BUSINESS AND COMMERCIAL PROPERTIES	NICOSIA STREET 2	0.0886	0	VALUED WITH TOWNSHIP OWNER VALUATION (PTN 47 OF 686 LS)
BENDOR	BENDOR EXT 110	00006850	00000	00000	0000	-		BUSINESS AND COMMERCIAL PROPERTIES	ISMINI AVENUE 12	0.0899	0	VALUED WITH TOWNSHIP OWNER VALUATION (PTN 47 OF 686 LS)
BENDOR	BENDOR EXT 110	00006851	00000	00000	0000	-		BUSINESS AND COMMERCIAL PROPERTIES	ISMINI AVENUE 10	0.0956	0	VALUED WITH TOWNSHIP OWNER VALUATION (PTN 47 OF 686 LS)
BENDOR	BENDOR EXT 110	00006852	00000	00000	0000	-		BUSINESS AND COMMERCIAL PROPERTIES	ISMINI AVENUE 8	0.2727	0	VALUED WITH TOWNSHIP OWNER VALUATION (PTN 47 OF 686 LS)
BENDOR	BENDOR EXT 110	00006853	00000	00000	0000	-		BUSINESS AND COMMERCIAL PROPERTIES	ISMINI AVENUE 6	0.1122	0	-
BENDOR	BENDOR EXT 110	00006853	00000	00001	0000	-		BUSINESS AND COMMERCIAL PROPERTIES	SS NO 6 ISMINI UNIT 1	0.0108	1 650 000	-
BENDOR	BENDOR EXT 110	00006853	00000	00002	0000	-		BUSINESS AND COMMERCIAL PROPERTIES	SS NO 6 ISMINI UNIT 2	0.0126	1 930 000	-

Registered or other description of the property							Full Names of Owner(s)	Category determined in terms of Section 8 of the Act	Physical address of the property	Extent of the property (HA)	Market value of the property	Remarks
Town Allotment	Suburb	Erf Nr	Portion	Unit	Section							
BENDOR	BENDOR EXT 110	00006853	00000	00003	0000	-		BUSINESS AND COMMERCIAL PROPERTIES	SS NO 6 ISMINI UNIT 3	0.0107	1 640 000	-
BENDOR	BENDOR EXT 110	00006853	00000	00004	0000	-		BUSINESS AND COMMERCIAL PROPERTIES	SS NO 6 ISMINI UNIT 4	0.0126	1 930 000	-
BENDOR	BENDOR EXT 110	00006853	00000	00005	0000	-		BUSINESS AND COMMERCIAL PROPERTIES	SS NO 6 ISMINI UNIT 5	0.0117	1 790 000	-
BENDOR	BENDOR EXT 110	00006853	00000	00006	0000	-		BUSINESS AND COMMERCIAL PROPERTIES	SS NO 6 ISMINI UNIT 6	0.0125	1 910 000	-
BENDOR	BENDOR EXT 110	00006854	00000	00000	0000	-		BUSINESS AND COMMERCIAL PROPERTIES	ISMINI AVENUE 4	0.0902	7 200 000	-
BENDOR	BENDOR EXT 110	00006855	00000	00000	0000	-		BUSINESS AND COMMERCIAL PROPERTIES	ISMINI AVENUE 2	0.0913	0	VALUED WITH TOWNSHIP OWNER VALUATION (PTN 47 OF 686 LS)
BENDOR	BENDOR EXT 110	00006856	00000	00000	0000	-		BUSINESS AND COMMERCIAL PROPERTIES	ISMINI AVENUE 1	0.0849	1 300 000	-
BENDOR	BENDOR EXT 110	00006857	00000	00000	0000	-		BUSINESS AND COMMERCIAL PROPERTIES	ISMINI AVENUE 3	0.0910	1 400 000	-
BENDOR	BENDOR EXT 110	00006858	00000	00000	0000	-		BUSINESS AND COMMERCIAL PROPERTIES	ISMINI AVENUE 5	0.0777	0	-
BENDOR	BENDOR EXT 110	00006858	00000	00001	0000	-		BUSINESS AND COMMERCIAL PROPERTIES	SS PETROS MOKONE BUILDING UNIT 1	0.0094	1 500 000	-
BENDOR	BENDOR EXT 110	00006858	00000	00002	0000	-		BUSINESS AND COMMERCIAL PROPERTIES	SS PETROS MOKONE BUILDING UNIT 2	0.0098	1 570 000	-
BENDOR	BENDOR EXT 110	00006858	00000	00003	0000	-		BUSINESS AND COMMERCIAL PROPERTIES	SS PETROS MOKONE BUILDING UNIT 3	0.0087	1 390 000	-
BENDOR	BENDOR EXT 110	00006858	00000	00004	0000	-		BUSINESS AND COMMERCIAL PROPERTIES	SS PETROS MOKONE BUILDING UNIT 4	0.0065	1 040 000	-
BENDOR	BENDOR EXT 110	00006858	00000	00005	0000	-		BUSINESS AND COMMERCIAL PROPERTIES	SS PETROS MOKONE BUILDING UNIT 5	0.0113	1 810 000	-
BENDOR	BENDOR EXT 110	00006859	00000	00000	0000	-		BUSINESS AND COMMERCIAL PROPERTIES	ISMINI AVENUE 7	0.0667	0	-
BENDOR	BENDOR EXT 110	00006859	00000	00001	0000	-		BUSINESS AND COMMERCIAL PROPERTIES	SS ISMINI 7 UNIT 1	0.0095	1 520 000	-
BENDOR	BENDOR EXT 110	00006859	00000	00002	0000	-		BUSINESS AND COMMERCIAL PROPERTIES	SS ISMINI 7 UNIT 2	0.0075	1 200 000	-
BENDOR	BENDOR EXT 110	00006859	00000	00003	0000	-		BUSINESS AND COMMERCIAL PROPERTIES	SS ISMINI 7 UNIT 3	0.0098	1 570 000	-
BENDOR	BENDOR EXT 110	00006859	00000	00004	0000	-		BUSINESS AND COMMERCIAL PROPERTIES	SS ISMINI 7 UNIT 4	0.0078	1 250 000	-
BENDOR	BENDOR EXT 110	00006859	00000	00005	0000	-		BUSINESS AND COMMERCIAL PROPERTIES	SS ISMINI 7 UNIT 5	0.0146	2 340 000	-
BENDOR	BENDOR EXT 110	00006860	00000	00000	0000	-		BUSINESS AND COMMERCIAL PROPERTIES	ISMINI AVENUE 9	0.0610	920 000	-
BENDOR	BENDOR EXT 110	00006861	00000	00000	0000	-		BUSINESS AND COMMERCIAL PROPERTIES	ISMINI AVENUE 11	0.0646	0	-
BENDOR	BENDOR EXT 110	00006861	00000	00001	0000	-		BUSINESS AND COMMERCIAL PROPERTIES	SS ISMINI 11 UNIT 1	0.0103	1 440 000	-
BENDOR	BENDOR EXT 110	00006861	00000	00002	0000	-		BUSINESS AND COMMERCIAL PROPERTIES	SS ISMINI 11 UNIT 2	0.0082	1 150 000	-
BENDOR	BENDOR EXT 110	00006861	00000	00003	0000	-		BUSINESS AND COMMERCIAL PROPERTIES	SS ISMINI 11 UNIT 3	0.0128	1 790 000	-
BENDOR	BENDOR EXT 110	00006861	00000	00004	0000	-		BUSINESS AND COMMERCIAL PROPERTIES	SS ISMINI 11 UNIT 4	0.0122	1 710 000	-
BENDOR	BENDOR EXT 110	00006862	00000	00000	0000	-		BUSINESS AND COMMERCIAL PROPERTIES	ISMINI AVENUE 13	0.0677	0	-
BENDOR	BENDOR EXT 110	00006862	00000	00001	0000	-		BUSINESS AND COMMERCIAL PROPERTIES	SS ISMINI 13 UNIT 1	0.0096	1 340 000	-
BENDOR	BENDOR EXT 110	00006862	00000	00002	0000	-		BUSINESS AND COMMERCIAL PROPERTIES	SS ISMINI 13 UNIT 2	0.0076	1 060 000	-
BENDOR	BENDOR EXT 110	00006862	00000	00003	0000	-		BUSINESS AND COMMERCIAL PROPERTIES	SS ISMINI 13 UNIT 3	0.0099	1 390 000	-
BENDOR	BENDOR EXT 110	00006862	00000	00004	0000	-		BUSINESS AND COMMERCIAL PROPERTIES	SS ISMINI 13 UNIT 4	0.0078	1 090 000	-
BENDOR	BENDOR EXT 110	00006862	00000	00005	0000	-		BUSINESS AND COMMERCIAL PROPERTIES	SS ISMINI 13 UNIT 5	0.0072	1 010 000	-
BENDOR	BENDOR EXT 110	00006862	00000	00006	0000	-		BUSINESS AND COMMERCIAL PROPERTIES	SS ISMINI 13 UNIT 6	0.0068	950 000	-
BENDOR	BENDOR EXT 110	00006863	00000	00000	0000	-		BUSINESS AND COMMERCIAL PROPERTIES	ISMINI AVENUE 15	0.1055	1 600 000	-
BENDOR	BENDOR EXT 110	00006864	00000	00000	0000	-		BUSINESS AND COMMERCIAL PROPERTIES	ISMINI AVENUE 17	0.0796	4 800 000	-
BENDOR	BENDOR EXT 110	00006865	00000	00000	0000	-		BUSINESS AND COMMERCIAL PROPERTIES	ISMINI AVENUE 19	0.0749	1 100 000	-

Registered or other description of the property							Full Names of Owner(s)	Category determined in terms of Section 8 of the Act	Physical address of the property	Extent of the property (HA)	Market value of the property	Remarks
Town Allotment	Suburb	Erf Nr	Portion	Unit	Section							
BENDOR	BENDOR EXT 110	00006866	00000	00000	0000	-		BUSINESS AND COMMERCIAL PROPERTIES	ISMINI AVENUE 21	0.0749	5 230 000	-
BENDOR	BENDOR EXT 110	00006867	00000	00000	0000	-		BUSINESS AND COMMERCIAL PROPERTIES	ISMINI AVENUE 23	0.0749	0	VALUED WITH TOWNSHIP OWNER VALUATION (PTN 47 OF 686 LS)
BENDOR	BENDOR EXT 110	00006868	00000	00000	0000	-		BUSINESS AND COMMERCIAL PROPERTIES	ISMINI AVENUE 25	0.0749	4 180 000	-
BENDOR	BENDOR EXT 110	00006869	00000	00000	0000	-		BUSINESS AND COMMERCIAL PROPERTIES	ISMINI AVENUE 27	0.0749	4 800 000	-
BENDOR	BENDOR EXT 110	00006870	00000	00000	0000	-		BUSINESS AND COMMERCIAL PROPERTIES	ISMINI AVENUE 29	0.0749	5 900 000	-
BENDOR	BENDOR EXT 110	00006871	00000	00000	0000	-		BUSINESS AND COMMERCIAL PROPERTIES	ISMINI AVENUE 31	0.0757	1 100 000	-
BENDOR	BENDOR EXT 110	00006872	00000	00000	0000	-		BUSINESS AND COMMERCIAL PROPERTIES	ISMINI AVENUE 33	0.0749	1 100 000	-
BENDOR	BENDOR EXT 110	00006873	00000	00000	0000	-		BUSINESS AND COMMERCIAL PROPERTIES	ISMINI AVENUE 35	0.0750	1 100 000	-
BENDOR	BENDOR EXT 110	00006874	00000	00000	0000	-		BUSINESS AND COMMERCIAL PROPERTIES	ISMINI AVENUE 37	0.0630	7 280 000	-
BENDOR	BENDOR EXT 110	00006875	00000	00000	0000	-		BUSINESS AND COMMERCIAL PROPERTIES	ISMINI AVENUE 39	0.0636	950 000	-
BENDOR	BENDOR EXT 110	00006876	00000	00000	0000	-		BUSINESS AND COMMERCIAL PROPERTIES	ISMINI AVENUE 36	0.5293	1 600 000	-
BENDOR	BENDOR EXT 110	00006877	00000	00000	0000	-		BUSINESS AND COMMERCIAL PROPERTIES	ISMINI AVENUE 34	0.0710	0	VALUED WITH TOWNSHIP OWNER VALUATION (PTN 47 OF 686 LS)
BENDOR	BENDOR EXT 110	00006878	00000	00000	0000	-		BUSINESS AND COMMERCIAL PROPERTIES	ISMINI AVENUE 32	0.0891	5 500 000	-
BENDOR	BENDOR EXT 110	00006879	00000	00000	0000	-		BUSINESS AND COMMERCIAL PROPERTIES	PHAPHOS STREET 2	0.1261	1 900 000	-
BENDOR	BENDOR EXT 110	00006880	00000	00000	0000	-		BUSINESS AND COMMERCIAL PROPERTIES	PHAPHOS STREET 3	0.0680	1 000 000	-
BENDOR	BENDOR EXT 110	00006881	00000	00000	0000	-		BUSINESS AND COMMERCIAL PROPERTIES	PHAPHOS STREET 1	0.0615	6 500 000	-
BENDOR	BENDOR EXT 110	00006882	00000	00000	0000	-		BUSINESS AND COMMERCIAL PROPERTIES	ISMINI AVENUE 28	0.0704	6 500 000	-
BENDOR	BENDOR EXT 110	00006883	00000	00000	0000	-		BUSINESS AND COMMERCIAL PROPERTIES	ISMINI AVENUE 26	0.0751	0	-
BENDOR	BENDOR EXT 110	00006883	00000	00001	0000	-		BUSINESS AND COMMERCIAL PROPERTIES	SS NO. 26 ISMINI UNIT 1	0.0121	1 690 000	-
BENDOR	BENDOR EXT 110	00006883	00000	00002	0000	-		BUSINESS AND COMMERCIAL PROPERTIES	SS NO. 26 ISMINI UNIT 2	0.0121	1 690 000	-
BENDOR	BENDOR EXT 110	00006883	00000	00003	0000	-		BUSINESS AND COMMERCIAL PROPERTIES	SS NO. 26 ISMINI UNIT 3	0.0056	1 010 000	-
BENDOR	BENDOR EXT 110	00006883	00000	00004	0000	-		BUSINESS AND COMMERCIAL PROPERTIES	SS NO. 26 ISMINI UNIT 4	0.0070	1 190 000	-
BENDOR	BENDOR EXT 110	00006883	00000	00005	0000	-		BUSINESS AND COMMERCIAL PROPERTIES	SS NO. 26 ISMINI UNIT 5	0.0104	1 460 000	-
BENDOR	BENDOR EXT 110	00006883	00000	00006	0000	-		BUSINESS AND COMMERCIAL PROPERTIES	SS NO. 26 ISMINI UNIT 6	0.0103	1 440 000	-
BENDOR	BENDOR EXT 110	00006884	00000	00000	0000	-		BUSINESS AND COMMERCIAL PROPERTIES	LIMASSOL STREET 14	0.0624	3 510 000	-
BENDOR	BENDOR EXT 110	00006885	00000	00000	0000	-		BUSINESS AND COMMERCIAL PROPERTIES	LIMASSOL STREET 12	0.1063	0	VALUED WITH TOWNSHIP OWNER VALUATION (PTN 47 OF 686 LS)
BENDOR	BENDOR EXT 110	00006886	00000	00000	0000	-		BUSINESS AND COMMERCIAL PROPERTIES	LIMASSOL STREET 10	0.0821	5 260 000	-
BENDOR	BENDOR EXT 110	00006887	00000	00000	0000	-		BUSINESS AND COMMERCIAL PROPERTIES	LIMASSOL STREET 8	0.0746	7 400 000	-
BENDOR	BENDOR EXT 110	00006888	00000	00000	0000	-		BUSINESS AND COMMERCIAL PROPERTIES	LIMASSOL STREET 6	0.0745	1 100 000	-
BENDOR	BENDOR EXT 110	00006889	00000	00000	0000	-		BUSINESS AND COMMERCIAL PROPERTIES	LIMASSOL STREET 4	0.0746	1 100 000	-
BENDOR	BENDOR EXT 110	00006890	00000	00000	0000	-		BUSINESS AND COMMERCIAL PROPERTIES	BENDOR EXT 110 6890	0.1481	0	-
BENDOR	BENDOR EXT 110	00006890	00000	00001	0000	-		BUSINESS AND COMMERCIAL PROPERTIES	SS JAN HENSTOCK GEBOU UNIT 1	0.0409	6 140 000	-
BENDOR	BENDOR EXT 110	00006890	00000	00002	0000	-		BUSINESS AND COMMERCIAL PROPERTIES	SS JAN HENSTOCK GEBOU UNIT 2	0.0099	1 580 000	-
BENDOR	BENDOR EXT 110	00006890	00000	00003	0000	-		BUSINESS AND COMMERCIAL PROPERTIES	SS JAN HENSTOCK GEBOU UNIT 3	0.0380	5 700 000	-
BENDOR	BENDOR EXT 110	00006895	00000	00000	0000	-		BUSINESS AND COMMERCIAL PROPERTIES	LIMASSOL STREET 5	0.0772	0	VALUED WITH TOWNSHIP OWNER VALUATION (PTN 47 OF 686 LS)
BENDOR	BENDOR EXT 110	00006896	00000	00000	0000	-		BUSINESS AND COMMERCIAL PROPERTIES	LIMASSOL STREET 7	0.0659	0	VALUED WITH TOWNSHIP OWNER VALUATION (PTN 47 OF 686 LS)

Registered or other description of the property							Full Names of Owner(s)	Category determined in terms of Section 8 of the Act	Physical address of the property	Extent of the property (HA)	Market value of the property	Remarks
Town Allotment	Suburb	Erf Nr	Portion	Unit	Section							
BENDOR	BENDOR EXT 110	00006897	00000	00000	0000	-		BUSINESS AND COMMERCIAL PROPERTIES	LIMASSOL STREET 9	0.1685	0	VALUED WITH TOWNSHIP OWNER VALUATION (PTN 47 OF 686 LS)
BENDOR	BENDOR EXT 110	00006898	00000	00000	0000	-		BUSINESS AND COMMERCIAL PROPERTIES	ISMINI AVENUE 22	0.0735	0	VALUED WITH TOWNSHIP OWNER VALUATION (PTN 47 OF 686 LS)
BENDOR	BENDOR EXT 110	00006899	00000	00000	0000	-		BUSINESS AND COMMERCIAL PROPERTIES	ISMINI AVENUE 20	0.0821	0	VALUED WITH TOWNSHIP OWNER VALUATION (PTN 47 OF 686 LS)
BENDOR	BENDOR EXT 078	00006902	00000	00000	0000	-		RESIDENTIAL PROPERTIES	LENATIS STREET 16	0.4559	0	
BENDOR	BENDOR EXT 078	00006902	00000	00001	0000	-		RESIDENTIAL PROPERTIES	SS CE CE BON UNIT 1	0.0201	2 050 000	
BENDOR	BENDOR EXT 078	00006902	00000	00002	0000	-		RESIDENTIAL PROPERTIES	SS CE CE BON UNIT 2	0.0211	2 150 000	
BENDOR	BENDOR EXT 078	00006902	00000	00003	0000	-		RESIDENTIAL PROPERTIES	SS CE CE BON UNIT 3	0.0205	2 090 000	
BENDOR	BENDOR EXT 078	00006902	00000	00004	0000	-		RESIDENTIAL PROPERTIES	SS CE CE BON UNIT 4	0.0211	2 150 000	
BENDOR	BENDOR EXT 078	00006902	00000	00005	0000	-		RESIDENTIAL PROPERTIES	SS CE CE BON UNIT 5	0.0201	2 050 000	
BENDOR	BENDOR EXT 078	00006902	00000	00006	0000	-		RESIDENTIAL PROPERTIES	SS CE CE BON UNIT 6	0.0209	2 130 000	
BENDOR	BENDOR EXT 078	00006902	00000	00007	0000	-		RESIDENTIAL PROPERTIES	SS CE CE BON UNIT 7	0.0202	2 060 000	
BENDOR	BENDOR EXT 078	00006902	00000	00008	0000	-		RESIDENTIAL PROPERTIES	SS CE CE BON UNIT 8	0.0212	2 160 000	
BENDOR	BENDOR EXT 078	00006902	00000	00009	0000	-		RESIDENTIAL PROPERTIES	SS CE CE BON UNIT 9	0.0202	2 060 000	
BENDOR	BENDOR EXT 078	00006902	00000	00010	0000	-		RESIDENTIAL PROPERTIES	SS CE CE BON UNIT 10	0.0208	2 120 000	
BENDOR	BENDOR EXT 078	00006902	00000	00011	0000	-		RESIDENTIAL PROPERTIES	SS CE CE BON UNIT 11	0.0202	2 060 000	
BENDOR	BENDOR EXT 078	00006902	00000	00012	0000	-		RESIDENTIAL PROPERTIES	SS CE CE BON UNIT 12	0.0211	2 150 000	
BENDOR	BENDOR EXT 078	00006902	00000	00013	0000	-		RESIDENTIAL PROPERTIES	SS CE CE BON UNIT 13	0.0203	2 070 000	
BENDOR	BENDOR EXT 078	00006902	00000	00014	0000	-		RESIDENTIAL PROPERTIES	SS CE CE BON UNIT 14	0.0212	2 160 000	
BENDOR	BENDOR EXT 078	00006902	00001	00000	0000	-		RESIDENTIAL PROPERTIES	AKADEMIA STREET 14	0.2582	6 720 000	DENEIJSVILLE
BENDOR	BENDOR EXT 078	00006902	00002	00000	0000	-		RESIDENTIAL PROPERTIES	AKADEMIA STREET 12	0.2582	6 720 000	LEOPARDS DEN
BENDOR	BENDOR EXT 078	00006902	00003	00000	0000	-		RESIDENTIAL PROPERTIES	AKADEMIA STREET 8	0.2582	6 720 000	RENFREW MANOR
BENDOR	BENDOR EXT 078	00006902	00004	00000	0000	-		RESIDENTIAL PROPERTIES	AKADEMIA STREET 6	0.2582	6 720 000	LEOPARDS CUBS
BENDOR	BENDOR EXT 078	00006902	00005	00000	0000	-		RESIDENTIAL PROPERTIES	AKADEMIA STREET 2	0.4188	0	
BENDOR	BENDOR EXT 078	00006902	00005	00001	0000	-		RESIDENTIAL PROPERTIES	SS SOLITARY UNIT 1	0.0113	1 190 000	
BENDOR	BENDOR EXT 078	00006902	00005	00002	0000	-		RESIDENTIAL PROPERTIES	SS SOLITARY UNIT 2	0.0111	1 170 000	
BENDOR	BENDOR EXT 078	00006902	00005	00003	0000	-		RESIDENTIAL PROPERTIES	SS SOLITARY UNIT 3	0.0197	1 860 000	
BENDOR	BENDOR EXT 078	00006902	00005	00004	0000	-		RESIDENTIAL PROPERTIES	SS SOLITARY UNIT 4	0.0197	1 860 000	
BENDOR	BENDOR EXT 078	00006902	00005	00005	0000	-		RESIDENTIAL PROPERTIES	SS SOLITARY UNIT 5	0.0108	1 130 000	
BENDOR	BENDOR EXT 078	00006902	00005	00006	0000	-		RESIDENTIAL PROPERTIES	SS SOLITARY UNIT 6	0.0101	1 060 000	
BENDOR	BENDOR EXT 078	00006902	00005	00007	0000	-		RESIDENTIAL PROPERTIES	SS SOLITARY UNIT 7	0.0103	1 080 000	
BENDOR	BENDOR EXT 078	00006902	00005	00008	0000	-		RESIDENTIAL PROPERTIES	SS SOLITARY UNIT 8	0.0112	1 180 000	
BENDOR	BENDOR EXT 078	00006902	00005	00009	0000	-		RESIDENTIAL PROPERTIES	SS SOLITARY UNIT 9	0.0103	1 080 000	
BENDOR	BENDOR EXT 078	00006902	00005	00010	0000	-		RESIDENTIAL PROPERTIES	SS SOLITARY UNIT 10	0.0118	1 240 000	
BENDOR	BENDOR EXT 078	00006902	00005	00011	0000	-		RESIDENTIAL PROPERTIES	SS SOLITARY UNIT 11	0.0112	1 180 000	
BENDOR	BENDOR EXT 078	00006902	00005	00012	0000	-		RESIDENTIAL PROPERTIES	SS SOLITARY UNIT 12	0.0104	1 090 000	
BENDOR	BENDOR EXT 078	00006902	00005	00013	0000	-		RESIDENTIAL PROPERTIES	SS SOLITARY UNIT 13	0.0120	1 260 000	

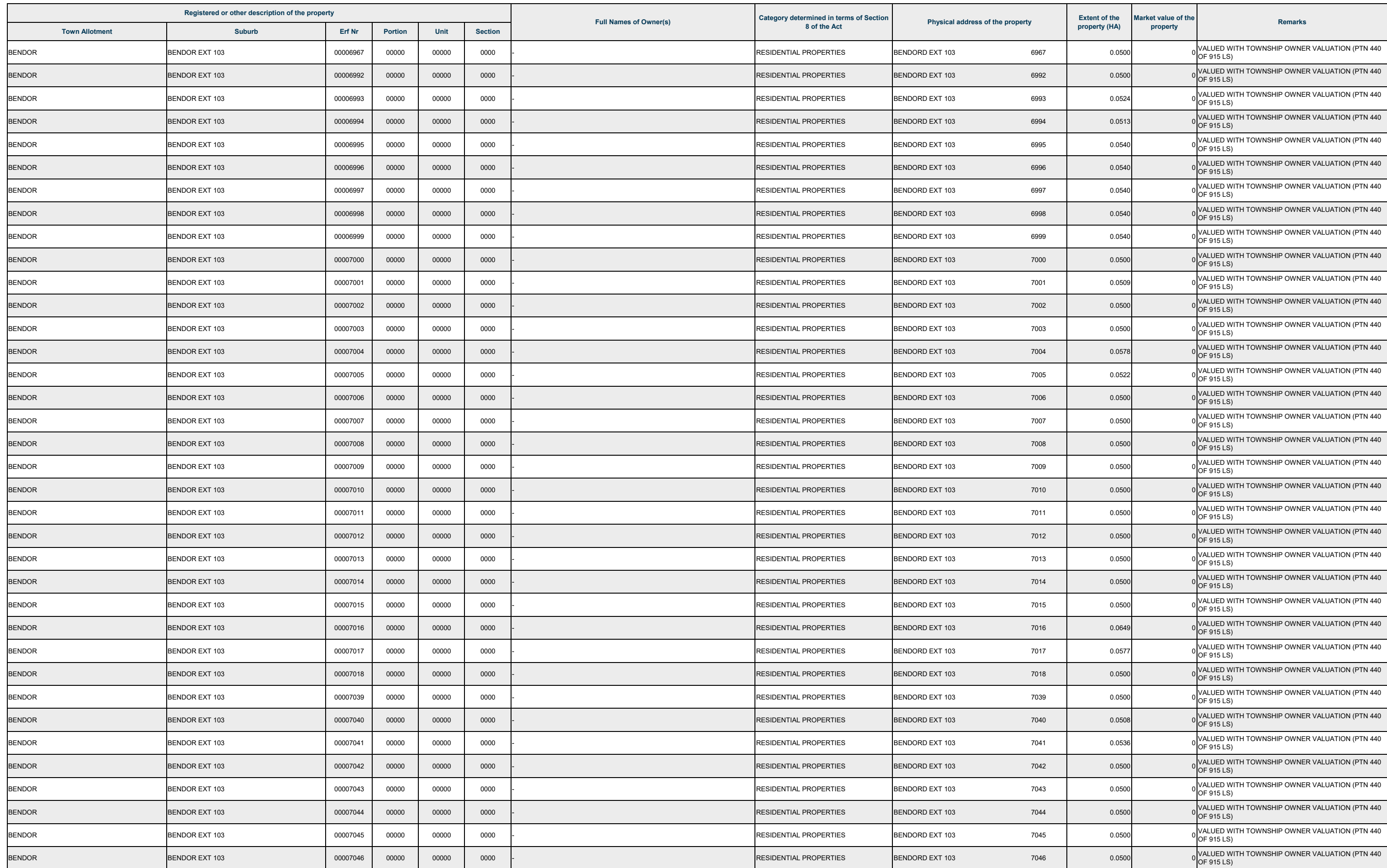


CITY OF POLOKWANE

Valuation roll for the period 01 July 2024 - 30 June 2029



Registered or other description of the property							Full Names of Owner(s)	Category determined in terms of Section 8 of the Act	Physical address of the property	Extent of the property (HA)	Market value of the property	Remarks
Town Allotment	Suburb	Erf Nr	Portion	Unit	Section							
BENDOR	BENDOR EXT 078	00006902	00005	00014	0000	-		RESIDENTIAL PROPERTIES	SS SOLITARY UNIT 14	0.0112	1 180 000	-
BENDOR	BENDOR EXT 078	00006902	00005	00015	0000	-		RESIDENTIAL PROPERTIES	SS SOLITARY UNIT 15	0.0104	1 090 000	-
BENDOR	BENDOR EXT 078	00006902	00005	00016	0000	-		RESIDENTIAL PROPERTIES	SS SOLITARY UNIT 16	0.0113	1 190 000	-
BENDOR	BENDOR EXT 078	00006902	00005	00017	0000	-		RESIDENTIAL PROPERTIES	SS SOLITARY UNIT 17	0.0133	1 400 000	-
BENDOR	BENDOR EXT 078	00006902	00005	00018	0000	-		RESIDENTIAL PROPERTIES	SS SOLITARY UNIT 18	0.0103	1 080 000	-
BENDOR	BENDOR EXT 103	00006904	00000	00000	0000	-		RESIDENTIAL PROPERTIES	BENDORD EXT 103 6904	0.9616	0	VALUED WITH TOWNSHIP OWNER VALUATION (PTN 440 OF 915 LS)
BENDOR	BENDOR EXT 103	00006905	00000	00000	0000	-		RESIDENTIAL PROPERTIES	BENDORD EXT 103 6905	1.2159	0	VALUED WITH TOWNSHIP OWNER VALUATION (PTN 440 OF 915 LS)
BENDOR	BENDOR EXT 103	00006935	00000	00000	0000	-		BUSINESS AND COMMERCIAL PROPERTIES	BENDORD EXT 103 6935	3.3989	71 400 000	-
BENDOR	BENDOR EXT 103	00006939	00000	00000	0000	-		RESIDENTIAL PROPERTIES	BENDORD EXT 103 6939	0.0500	0	VALUED WITH TOWNSHIP OWNER VALUATION (PTN 440 OF 915 LS)
BENDOR	BENDOR EXT 103	00006940	00000	00000	0000	-		RESIDENTIAL PROPERTIES	BENDORD EXT 103 6940	0.0500	0	VALUED WITH TOWNSHIP OWNER VALUATION (PTN 440 OF 915 LS)
BENDOR	BENDOR EXT 103	00006941	00000	00000	0000	-		RESIDENTIAL PROPERTIES	BENDORD EXT 103 6941	0.0500	0	VALUED WITH TOWNSHIP OWNER VALUATION (PTN 440 OF 915 LS)
BENDOR	BENDOR EXT 103	00006942	00000	00000	0000	-		RESIDENTIAL PROPERTIES	BENDORD EXT 103 6942	0.0500	0	VALUED WITH TOWNSHIP OWNER VALUATION (PTN 440 OF 915 LS)
BENDOR	BENDOR EXT 103	00006943	00000	00000	0000	-		RESIDENTIAL PROPERTIES	BENDORD EXT 103 6943	0.0721	0	VALUED WITH TOWNSHIP OWNER VALUATION (PTN 440 OF 915 LS)
BENDOR	BENDOR EXT 103	00006944	00000	00000	0000	-		RESIDENTIAL PROPERTIES	BENDORD EXT 103 6944	0.0557	0	VALUED WITH TOWNSHIP OWNER VALUATION (PTN 440 OF 915 LS)
BENDOR	BENDOR EXT 103	00006945	00000	00000	0000	-		RESIDENTIAL PROPERTIES	BENDORD EXT 103 6945	0.0530	0	VALUED WITH TOWNSHIP OWNER VALUATION (PTN 440 OF 915 LS)
BENDOR	BENDOR EXT 103	00006946	00000	00000	0000	-		RESIDENTIAL PROPERTIES	BENDORD EXT 103 6946	0.0504	0	VALUED WITH TOWNSHIP OWNER VALUATION (PTN 440 OF 915 LS)
BENDOR	BENDOR EXT 103	00006947	00000	00000	0000	-		RESIDENTIAL PROPERTIES	BENDORD EXT 103 6947	0.0557	0	VALUED WITH TOWNSHIP OWNER VALUATION (PTN 440 OF 915 LS)
BENDOR	BENDOR EXT 103	00006948	00000	00000	0000	-		RESIDENTIAL PROPERTIES	BENDORD EXT 103 6948	0.0538	0	VALUED WITH TOWNSHIP OWNER VALUATION (PTN 440 OF 915 LS)
BENDOR	BENDOR EXT 103	00006949	00000	00000	0000	-		RESIDENTIAL PROPERTIES	BENDORD EXT 103 6949	0.0500	0	VALUED WITH TOWNSHIP OWNER VALUATION (PTN 440 OF 915 LS)
BENDOR	BENDOR EXT 103	00006950	00000	00000	0000	-		RESIDENTIAL PROPERTIES	BENDORD EXT 103 6950	0.0500	0	VALUED WITH TOWNSHIP OWNER VALUATION (PTN 440 OF 915 LS)
BENDOR	BENDOR EXT 103	00006951	00000	00000	0000	-		RESIDENTIAL PROPERTIES	BENDORD EXT 103 6951	0.0500	0	VALUED WITH TOWNSHIP OWNER VALUATION (PTN 440 OF 915 LS)
BENDOR	BENDOR EXT 103	00006952	00000	00000	0000	-		RESIDENTIAL PROPERTIES	BENDORD EXT 103 6952	0.0500	0	VALUED WITH TOWNSHIP OWNER VALUATION (PTN 440 OF 915 LS)
BENDOR	BENDOR EXT 103	00006953	00000	00000	0000	-		RESIDENTIAL PROPERTIES	BENDORD EXT 103 6953	0.0500	0	VALUED WITH TOWNSHIP OWNER VALUATION (PTN 440 OF 915 LS)
BENDOR	BENDOR EXT 103	00006954	00000	00000	0000	-		RESIDENTIAL PROPERTIES	BENDORD EXT 103 6954	0.0488	0	VALUED WITH TOWNSHIP OWNER VALUATION (PTN 440 OF 915 LS)
BENDOR	BENDOR EXT 103	00006955	00000	00000	0000	-		RESIDENTIAL PROPERTIES	BENDORD EXT 103 6955	0.0533	0	VALUED WITH TOWNSHIP OWNER VALUATION (PTN 440 OF 915 LS)
BENDOR	BENDOR EXT 103	00006956	00000	00000	0000	-		RESIDENTIAL PROPERTIES	BENDORD EXT 103 6956	0.0500	0	VALUED WITH TOWNSHIP OWNER VALUATION (PTN 440 OF 915 LS)
BENDOR	BENDOR EXT 103	00006957	00000	00000	0000	-		RESIDENTIAL PROPERTIES	BENDORD EXT 103 6957	0.0500	0	VALUED WITH TOWNSHIP OWNER VALUATION (PTN 440 OF 915 LS)
BENDOR	BENDOR EXT 103	00006958	00000	00000	0000	-		RESIDENTIAL PROPERTIES	BENDORD EXT 103 6958	0.0501	0	VALUED WITH TOWNSHIP OWNER VALUATION (PTN 440 OF 915 LS)
BENDOR	BENDOR EXT 103	00006959	00000	00000	0000	-		RESIDENTIAL PROPERTIES	BENDORD EXT 103 6959	0.0500	0	VALUED WITH TOWNSHIP OWNER VALUATION (PTN 440 OF 915 LS)
BENDOR	BENDOR EXT 103	00006960	00000	00000	0000	-		RESIDENTIAL PROPERTIES	BENDORD EXT 103 6960	0.0540	0	VALUED WITH TOWNSHIP OWNER VALUATION (PTN 440 OF 915 LS)
BENDOR	BENDOR EXT 103	00006961	00000	00000	0000	-		RESIDENTIAL PROPERTIES	BENDORD EXT 103 6961	0.0540	0	VALUED WITH TOWNSHIP OWNER VALUATION (PTN 440 OF 915 LS)
BENDOR	BENDOR EXT 103	00006962	00000	00000	0000	-		RESIDENTIAL PROPERTIES	BENDORD EXT 103 6962	0.0540	0	VALUED WITH TOWNSHIP OWNER VALUATION (PTN 440 OF 915 LS)
BENDOR	BENDOR EXT 103	00006963	00000	00000	0000	-		RESIDENTIAL PROPERTIES	BENDORD EXT 103 6963	0.0540	0	VALUED WITH TOWNSHIP OWNER VALUATION (PTN 440 OF 915 LS)
BENDOR	BENDOR EXT 103	00006964	00000	00000	0000	-		RESIDENTIAL PROPERTIES	BENDORD EXT 103 6964	0.0540	0	VALUED WITH TOWNSHIP OWNER VALUATION (PTN 440 OF 915 LS)
BENDOR	BENDOR EXT 103	00006965	00000	00000	0000	-		RESIDENTIAL PROPERTIES	BENDORD EXT 103 6965	0.0604	0	VALUED WITH TOWNSHIP OWNER VALUATION (PTN 440 OF 915 LS)
BENDOR	BENDOR EXT 103	00006966	00000	00000	0000	-		RESIDENTIAL PROPERTIES	BENDORD EXT 103 6966	0.0615	0	VALUED WITH TOWNSHIP OWNER VALUATION (PTN 440 OF 915 LS)

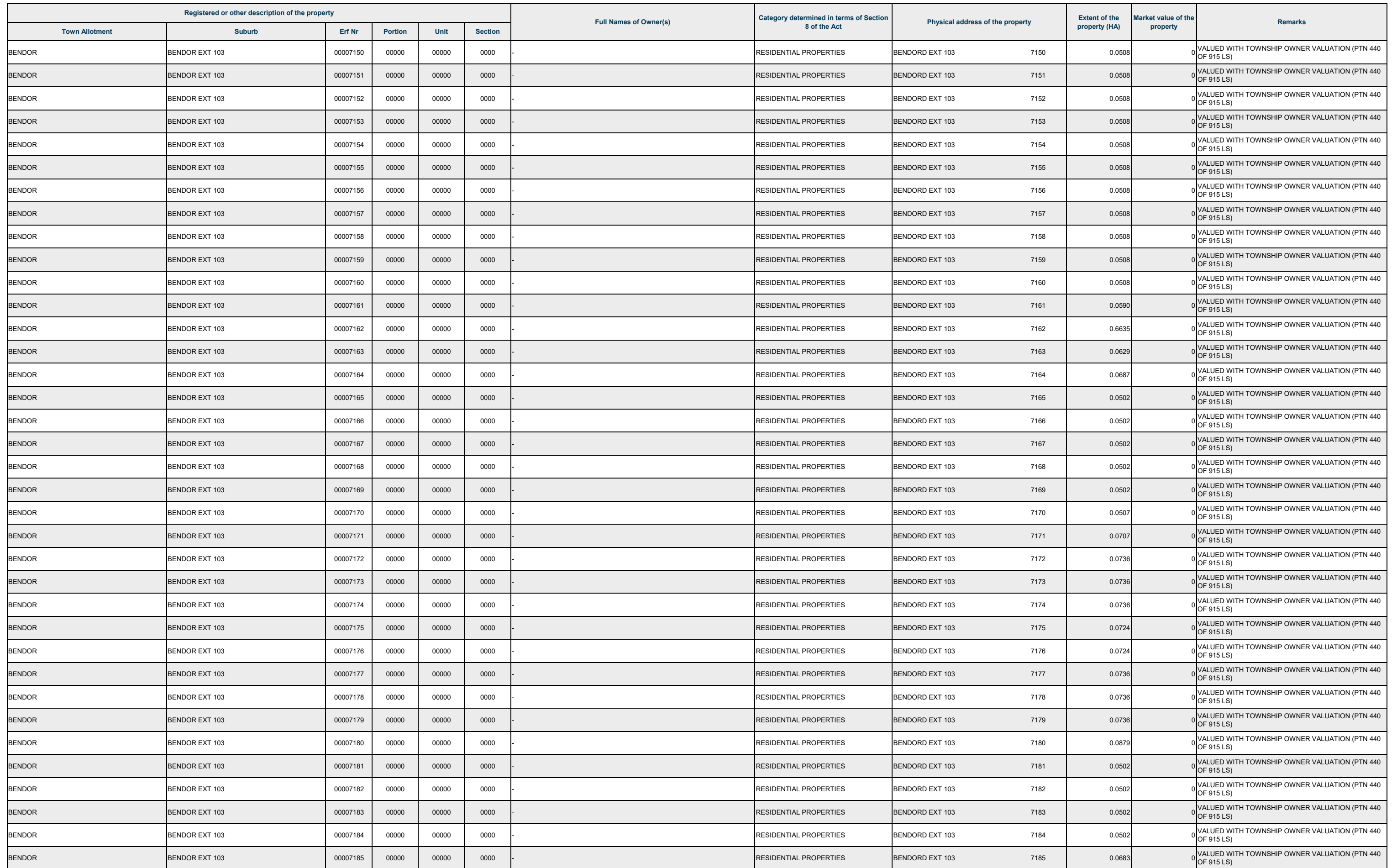


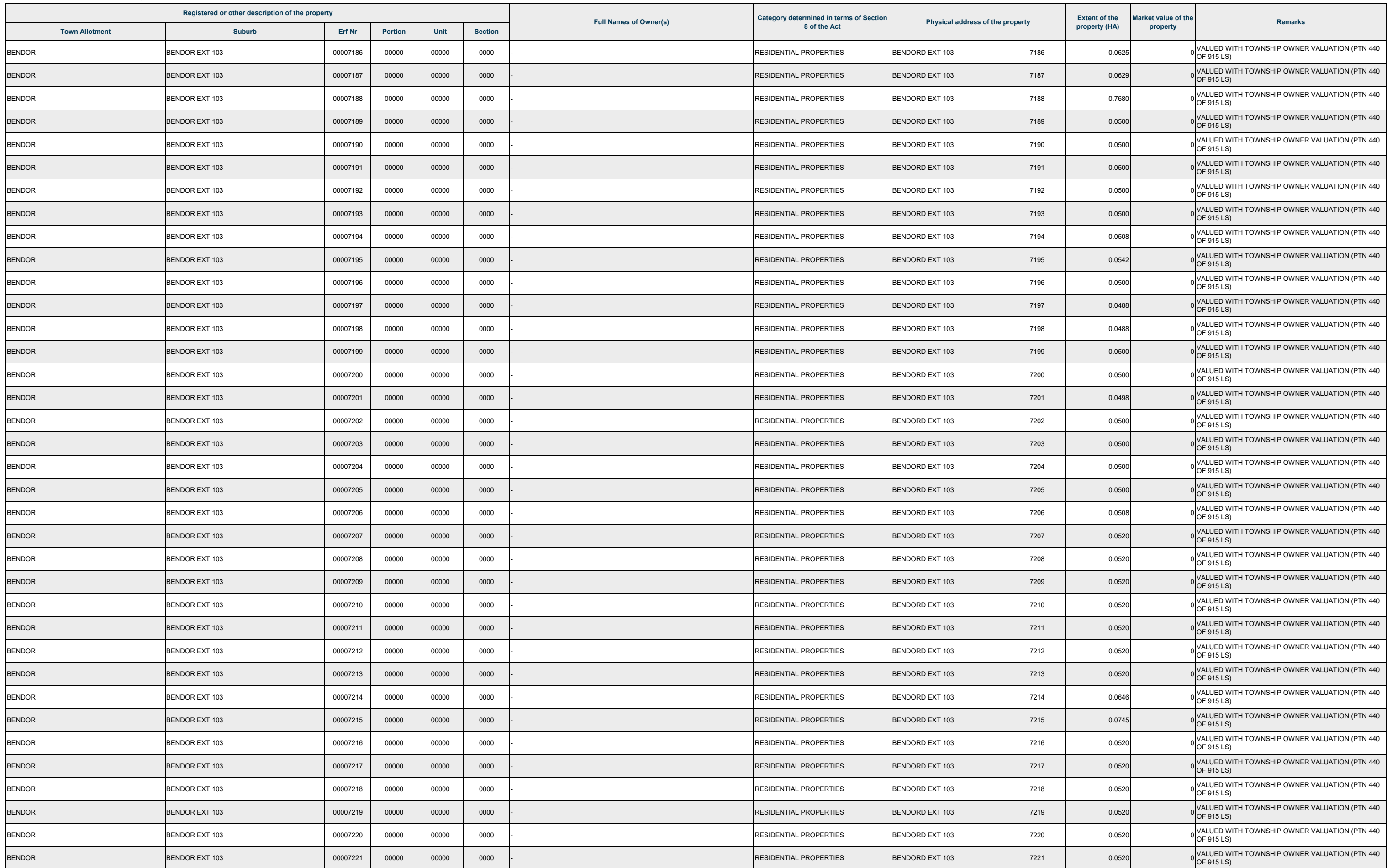


Registered or other description of the property							Full Names of Owner(s)	Category determined in terms of Section 8 of the Act	Physical address of the property	Extent of the property (HA)	Market value of the property	Remarks
Town Allotment	Suburb	Erf Nr	Portion	Unit	Section							
BENDOR	BENDOR EXT 103	00007047	00000	00000	0000	-		RESIDENTIAL PROPERTIES	BENDORD EXT 103 7047	0.0500	0	VALUED WITH TOWNSHIP OWNER VALUATION (PTN 440 OF 915 LS)
BENDOR	BENDOR EXT 103	00007048	00000	00000	0000	-		RESIDENTIAL PROPERTIES	BENDORD EXT 103 7048	0.0500	0	VALUED WITH TOWNSHIP OWNER VALUATION (PTN 440 OF 915 LS)
BENDOR	BENDOR EXT 103	00007049	00000	00000	0000	-		RESIDENTIAL PROPERTIES	BENDORD EXT 103 7049	0.0500	0	VALUED WITH TOWNSHIP OWNER VALUATION (PTN 440 OF 915 LS)
BENDOR	BENDOR EXT 103	00007050	00000	00000	0000	-		RESIDENTIAL PROPERTIES	BENDORD EXT 103 7050	0.0500	0	VALUED WITH TOWNSHIP OWNER VALUATION (PTN 440 OF 915 LS)
BENDOR	BENDOR EXT 103	00007051	00000	00000	0000	-		RESIDENTIAL PROPERTIES	BENDORD EXT 103 7051	0.0500	0	VALUED WITH TOWNSHIP OWNER VALUATION (PTN 440 OF 915 LS)
BENDOR	BENDOR EXT 103	00007052	00000	00000	0000	-		RESIDENTIAL PROPERTIES	BENDORD EXT 103 7052	0.0612	0	VALUED WITH TOWNSHIP OWNER VALUATION (PTN 440 OF 915 LS)
BENDOR	BENDOR EXT 103	00007084	00000	00000	0000	-		RESIDENTIAL PROPERTIES	BENDORD EXT 103 7084	0.0772	0	VALUED WITH TOWNSHIP OWNER VALUATION (PTN 440 OF 915 LS)
BENDOR	BENDOR EXT 103	00007085	00000	00000	0000	-		RESIDENTIAL PROPERTIES	BENDORD EXT 103 7085	0.0680	0	VALUED WITH TOWNSHIP OWNER VALUATION (PTN 440 OF 915 LS)
BENDOR	BENDOR EXT 103	00007086	00000	00000	0000	-		RESIDENTIAL PROPERTIES	BENDORD EXT 103 7086	0.0624	0	VALUED WITH TOWNSHIP OWNER VALUATION (PTN 440 OF 915 LS)
BENDOR	BENDOR EXT 103	00007087	00000	00000	0000	-		RESIDENTIAL PROPERTIES	BENDORD EXT 103 7087	0.0547	0	VALUED WITH TOWNSHIP OWNER VALUATION (PTN 440 OF 915 LS)
BENDOR	BENDOR EXT 103	00007088	00000	00000	0000	-		RESIDENTIAL PROPERTIES	BENDORD EXT 103 7088	0.0500	0	VALUED WITH TOWNSHIP OWNER VALUATION (PTN 440 OF 915 LS)
BENDOR	BENDOR EXT 103	00007089	00000	00000	0000	-		RESIDENTIAL PROPERTIES	BENDORD EXT 103 7089	0.0500	0	VALUED WITH TOWNSHIP OWNER VALUATION (PTN 440 OF 915 LS)
BENDOR	BENDOR EXT 103	00007090	00000	00000	0000	-		RESIDENTIAL PROPERTIES	BENDORD EXT 103 7090	0.0500	0	VALUED WITH TOWNSHIP OWNER VALUATION (PTN 440 OF 915 LS)
BENDOR	BENDOR EXT 103	00007091	00000	00000	0000	-		RESIDENTIAL PROPERTIES	BENDORD EXT 103 7091	0.0500	0	VALUED WITH TOWNSHIP OWNER VALUATION (PTN 440 OF 915 LS)
BENDOR	BENDOR EXT 103	00007092	00000	00000	0000	-		RESIDENTIAL PROPERTIES	BENDORD EXT 103 7092	0.0500	0	VALUED WITH TOWNSHIP OWNER VALUATION (PTN 440 OF 915 LS)
BENDOR	BENDOR EXT 103	00007093	00000	00000	0000	-		RESIDENTIAL PROPERTIES	BENDORD EXT 103 7093	0.0500	0	VALUED WITH TOWNSHIP OWNER VALUATION (PTN 440 OF 915 LS)
BENDOR	BENDOR EXT 103	00007094	00000	00000	0000	-		RESIDENTIAL PROPERTIES	BENDORD EXT 103 7094	0.0500	0	VALUED WITH TOWNSHIP OWNER VALUATION (PTN 440 OF 915 LS)
BENDOR	BENDOR EXT 103	00007095	00000	00000	0000	-		RESIDENTIAL PROPERTIES	BENDORD EXT 103 7095	0.0500	0	VALUED WITH TOWNSHIP OWNER VALUATION (PTN 440 OF 915 LS)
BENDOR	BENDOR EXT 103	00007096	00000	00000	0000	-		RESIDENTIAL PROPERTIES	BENDORD EXT 103 7096	0.0500	0	VALUED WITH TOWNSHIP OWNER VALUATION (PTN 440 OF 915 LS)
BENDOR	BENDOR EXT 103	00007097	00000	00000	0000	-		RESIDENTIAL PROPERTIES	BENDORD EXT 103 7097	0.0500	0	VALUED WITH TOWNSHIP OWNER VALUATION (PTN 440 OF 915 LS)
BENDOR	BENDOR EXT 103	00007098	00000	00000	0000	-		RESIDENTIAL PROPERTIES	BENDORD EXT 103 7098	0.0500	0	VALUED WITH TOWNSHIP OWNER VALUATION (PTN 440 OF 915 LS)
BENDOR	BENDOR EXT 103	00007099	00000	00000	0000	-		RESIDENTIAL PROPERTIES	BENDORD EXT 103 7099	0.0500	0	VALUED WITH TOWNSHIP OWNER VALUATION (PTN 440 OF 915 LS)
BENDOR	BENDOR EXT 103	00007100	00000	00000	0000	-		RESIDENTIAL PROPERTIES	BENDORD EXT 103 7100	0.0587	0	VALUED WITH TOWNSHIP OWNER VALUATION (PTN 440 OF 915 LS)
BENDOR	BENDOR EXT 103	00007101	00000	00000	0000	-		RESIDENTIAL PROPERTIES	BENDORD EXT 103 7101	0.0633	0	VALUED WITH TOWNSHIP OWNER VALUATION (PTN 440 OF 915 LS)
BENDOR	BENDOR EXT 103	00007102	00000	00000	0000	-		RESIDENTIAL PROPERTIES	BENDORD EXT 103 7102	0.0500	0	VALUED WITH TOWNSHIP OWNER VALUATION (PTN 440 OF 915 LS)
BENDOR	BENDOR EXT 103	00007103	00000	00000	0000	-		RESIDENTIAL PROPERTIES	BENDORD EXT 103 7103	0.0500	0	VALUED WITH TOWNSHIP OWNER VALUATION (PTN 440 OF 915 LS)
BENDOR	BENDOR EXT 103	00007104	00000	00000	0000	-		RESIDENTIAL PROPERTIES	BENDORD EXT 103 7104	0.0500	0	VALUED WITH TOWNSHIP OWNER VALUATION (PTN 440 OF 915 LS)
BENDOR	BENDOR EXT 103	00007105	00000	00000	0000	-		RESIDENTIAL PROPERTIES	BENDORD EXT 103 7105	0.0500	0	VALUED WITH TOWNSHIP OWNER VALUATION (PTN 440 OF 915 LS)
BENDOR	BENDOR EXT 103	00007106	00000	00000	0000	-		RESIDENTIAL PROPERTIES	BENDORD EXT 103 7106	0.0500	0	VALUED WITH TOWNSHIP OWNER VALUATION (PTN 440 OF 915 LS)
BENDOR	BENDOR EXT 103	00007107	00000	00000	0000	-		RESIDENTIAL PROPERTIES	BENDORD EXT 103 7107	0.0500	0	VALUED WITH TOWNSHIP OWNER VALUATION (PTN 440 OF 915 LS)
BENDOR	BENDOR EXT 103	00007108	00000	00000	0000	-		RESIDENTIAL PROPERTIES	BENDORD EXT 103 7108	0.0500	0	VALUED WITH TOWNSHIP OWNER VALUATION (PTN 440 OF 915 LS)
BENDOR	BENDOR EXT 103	00007109	00000	00000	0000	-		RESIDENTIAL PROPERTIES	BENDORD EXT 103 7109	0.0500	0	VALUED WITH TOWNSHIP OWNER VALUATION (PTN 440 OF 915 LS)
BENDOR	BENDOR EXT 103	00007110	00000	00000	0000	-		RESIDENTIAL PROPERTIES	BENDORD EXT 103 7110	0.0500	0	VALUED WITH TOWNSHIP OWNER VALUATION (PTN 440 OF 915 LS)
BENDOR	BENDOR EXT 103	00007111	00000	00000	0000	-		RESIDENTIAL PROPERTIES	BENDORD EXT 103 7111	0.0500	0	VALUED WITH TOWNSHIP OWNER VALUATION (PTN 440 OF 915 LS)
BENDOR	BENDOR EXT 103	00007112	00000	00000	0000	-		RESIDENTIAL PROPERTIES	BENDORD EXT 103 7112	0.0500	0	VALUED WITH TOWNSHIP OWNER VALUATION (PTN 440 OF 915 LS)
BENDOR	BENDOR EXT 103	00007113	00000	00000	0000	-		RESIDENTIAL PROPERTIES	BENDORD EXT 103 7113	0.0538	0	VALUED WITH TOWNSHIP OWNER VALUATION (PTN 440 OF 915 LS)



Registered or other description of the property							Full Names of Owner(s)	Category determined in terms of Section 8 of the Act	Physical address of the property	Extent of the property (HA)	Market value of the property	Remarks
Town Allotment	Suburb	Erf Nr	Portion	Unit	Section							
BENDOR	BENDOR EXT 103	00007114	00000	00000	0000	-		RESIDENTIAL PROPERTIES	BENDOR EXT 103 7114	0.0513	0	VALUED WITH TOWNSHIP OWNER VALUATION (PTN 440 OF 915 LS)
BENDOR	BENDOR EXT 103	00007115	00000	00000	0000	-		RESIDENTIAL PROPERTIES	BENDOR EXT 103 7115	0.0712	0	VALUED WITH TOWNSHIP OWNER VALUATION (PTN 440 OF 915 LS)
BENDOR	BENDOR EXT 103	00007116	00000	00000	0000	-		RESIDENTIAL PROPERTIES	BENDOR EXT 103 7116	0.0714	0	VALUED WITH TOWNSHIP OWNER VALUATION (PTN 440 OF 915 LS)
BENDOR	BENDOR EXT 103	00007117	00000	00000	0000	-		RESIDENTIAL PROPERTIES	BENDOR EXT 103 7117	0.0500	0	VALUED WITH TOWNSHIP OWNER VALUATION (PTN 440 OF 915 LS)
BENDOR	BENDOR EXT 103	00007118	00000	00000	0000	-		RESIDENTIAL PROPERTIES	BENDOR EXT 103 7118	0.0525	0	VALUED WITH TOWNSHIP OWNER VALUATION (PTN 440 OF 915 LS)
BENDOR	BENDOR EXT 103	00007119	00000	00000	0000	-		RESIDENTIAL PROPERTIES	BENDOR EXT 103 7119	0.0567	0	VALUED WITH TOWNSHIP OWNER VALUATION (PTN 440 OF 915 LS)
BENDOR	BENDOR EXT 103	00007120	00000	00000	0000	-		RESIDENTIAL PROPERTIES	BENDOR EXT 103 7120	0.0567	0	VALUED WITH TOWNSHIP OWNER VALUATION (PTN 440 OF 915 LS)
BENDOR	BENDOR EXT 103	00007121	00000	00000	0000	-		RESIDENTIAL PROPERTIES	BENDOR EXT 103 7121	0.0554	0	VALUED WITH TOWNSHIP OWNER VALUATION (PTN 440 OF 915 LS)
BENDOR	BENDOR EXT 103	00007122	00000	00000	0000	-		RESIDENTIAL PROPERTIES	BENDOR EXT 103 7122	0.0554	0	VALUED WITH TOWNSHIP OWNER VALUATION (PTN 440 OF 915 LS)
BENDOR	BENDOR EXT 103	00007123	00000	00000	0000	-		RESIDENTIAL PROPERTIES	BENDOR EXT 103 7123	0.0567	0	VALUED WITH TOWNSHIP OWNER VALUATION (PTN 440 OF 915 LS)
BENDOR	BENDOR EXT 103	00007124	00000	00000	0000	-		RESIDENTIAL PROPERTIES	BENDOR EXT 103 7124	0.0567	0	VALUED WITH TOWNSHIP OWNER VALUATION (PTN 440 OF 915 LS)
BENDOR	BENDOR EXT 103	00007125	00000	00000	0000	-		RESIDENTIAL PROPERTIES	BENDOR EXT 103 7125	0.0618	0	VALUED WITH TOWNSHIP OWNER VALUATION (PTN 440 OF 915 LS)
BENDOR	BENDOR EXT 103	00007126	00000	00000	0000	-		RESIDENTIAL PROPERTIES	BENDOR EXT 103 7126	0.0600	0	VALUED WITH TOWNSHIP OWNER VALUATION (PTN 440 OF 915 LS)
BENDOR	BENDOR EXT 103	00007127	00000	00000	0000	-		RESIDENTIAL PROPERTIES	BENDOR EXT 103 7127	0.0870	0	VALUED WITH TOWNSHIP OWNER VALUATION (PTN 440 OF 915 LS)
BENDOR	BENDOR EXT 103	00007128	00000	00000	0000	-		RESIDENTIAL PROPERTIES	BENDOR EXT 103 7128	0.0765	0	VALUED WITH TOWNSHIP OWNER VALUATION (PTN 440 OF 915 LS)
BENDOR	BENDOR EXT 103	00007129	00000	00000	0000	-		RESIDENTIAL PROPERTIES	BENDOR EXT 103 7129	0.0600	0	VALUED WITH TOWNSHIP OWNER VALUATION (PTN 440 OF 915 LS)
BENDOR	BENDOR EXT 103	00007130	00000	00000	0000	-		RESIDENTIAL PROPERTIES	BENDOR EXT 103 7130	0.0600	0	VALUED WITH TOWNSHIP OWNER VALUATION (PTN 440 OF 915 LS)
BENDOR	BENDOR EXT 103	00007131	00000	00000	0000	-		RESIDENTIAL PROPERTIES	BENDOR EXT 103 7131	0.0600	0	VALUED WITH TOWNSHIP OWNER VALUATION (PTN 440 OF 915 LS)
BENDOR	BENDOR EXT 103	00007132	00000	00000	0000	-		RESIDENTIAL PROPERTIES	BENDOR EXT 103 7132	0.1090	0	VALUED WITH TOWNSHIP OWNER VALUATION (PTN 440 OF 915 LS)
BENDOR	BENDOR EXT 103	00007133	00000	00000	0000	-		RESIDENTIAL PROPERTIES	BENDOR EXT 103 7133	0.0816	0	VALUED WITH TOWNSHIP OWNER VALUATION (PTN 440 OF 915 LS)
BENDOR	BENDOR EXT 103	00007134	00000	00000	0000	-		RESIDENTIAL PROPERTIES	BENDOR EXT 103 7134	0.0755	0	VALUED WITH TOWNSHIP OWNER VALUATION (PTN 440 OF 915 LS)
BENDOR	BENDOR EXT 103	00007135	00000	00000	0000	-		RESIDENTIAL PROPERTIES	BENDOR EXT 103 7135	0.0768	0	VALUED WITH TOWNSHIP OWNER VALUATION (PTN 440 OF 915 LS)
BENDOR	BENDOR EXT 103	00007136	00000	00000	0000	-		RESIDENTIAL PROPERTIES	BENDOR EXT 103 7136	0.0640	0	VALUED WITH TOWNSHIP OWNER VALUATION (PTN 440 OF 915 LS)
BENDOR	BENDOR EXT 103	00007137	00000	00000	0000	-		RESIDENTIAL PROPERTIES	BENDOR EXT 103 7137	0.0640	0	VALUED WITH TOWNSHIP OWNER VALUATION (PTN 440 OF 915 LS)
BENDOR	BENDOR EXT 103	00007138	00000	00000	0000	-		RESIDENTIAL PROPERTIES	BENDOR EXT 103 7138	0.0709	0	VALUED WITH TOWNSHIP OWNER VALUATION (PTN 440 OF 915 LS)
BENDOR	BENDOR EXT 103	00007139	00000	00000	0000	-		RESIDENTIAL PROPERTIES	BENDOR EXT 103 7139	0.0694	0	VALUED WITH TOWNSHIP OWNER VALUATION (PTN 440 OF 915 LS)
BENDOR	BENDOR EXT 103	00007140	00000	00000	0000	-		RESIDENTIAL PROPERTIES	BENDOR EXT 103 7140	0.0508	0	VALUED WITH TOWNSHIP OWNER VALUATION (PTN 440 OF 915 LS)
BENDOR	BENDOR EXT 103	00007141	00000	00000	0000	-		RESIDENTIAL PROPERTIES	BENDOR EXT 103 7141	0.0508	0	VALUED WITH TOWNSHIP OWNER VALUATION (PTN 440 OF 915 LS)
BENDOR	BENDOR EXT 103	00007142	00000	00000	0000	-		RESIDENTIAL PROPERTIES	BENDOR EXT 103 7142	0.0508	0	VALUED WITH TOWNSHIP OWNER VALUATION (PTN 440 OF 915 LS)
BENDOR	BENDOR EXT 103	00007143	00000	00000	0000	-		RESIDENTIAL PROPERTIES	BENDOR EXT 103 7143	0.0508	0	VALUED WITH TOWNSHIP OWNER VALUATION (PTN 440 OF 915 LS)
BENDOR	BENDOR EXT 103	00007144	00000	00000	0000	-		RESIDENTIAL PROPERTIES	BENDOR EXT 103 7144	0.0508	0	VALUED WITH TOWNSHIP OWNER VALUATION (PTN 440 OF 915 LS)
BENDOR	BENDOR EXT 103	00007145	00000	00000	0000	-		RESIDENTIAL PROPERTIES	BENDOR EXT 103 7145	0.0508	0	VALUED WITH TOWNSHIP OWNER VALUATION (PTN 440 OF 915 LS)
BENDOR	BENDOR EXT 103	00007146	00000	00000	0000	-		RESIDENTIAL PROPERTIES	BENDOR EXT 103 7146	0.0508	0	VALUED WITH TOWNSHIP OWNER VALUATION (PTN 440 OF 915 LS)
BENDOR	BENDOR EXT 103	00007147	00000	00000	0000	-		RESIDENTIAL PROPERTIES	BENDOR EXT 103 7147	0.0508	0	VALUED WITH TOWNSHIP OWNER VALUATION (PTN 440 OF 915 LS)
BENDOR	BENDOR EXT 103	00007148	00000	00000	0000	-		RESIDENTIAL PROPERTIES	BENDOR EXT 103 7148	0.0508	0	VALUED WITH TOWNSHIP OWNER VALUATION (PTN 440 OF 915 LS)
BENDOR	BENDOR EXT 103	00007149	00000	00000	0000	-		RESIDENTIAL PROPERTIES	BENDOR EXT 103 7149	0.0508	0	VALUED WITH TOWNSHIP OWNER VALUATION (PTN 440 OF 915 LS)







CITY OF POLOKWANE

Valuation roll for the period 01 July 2024 - 30 June 2029



Registered or other description of the property							Full Names of Owner(s)	Category determined in terms of Section 8 of the Act	Physical address of the property	Extent of the property (HA)	Market value of the property	Remarks
Town Allotment	Suburb	Erf Nr	Portion	Unit	Section							
BENDOR	BENDOR EXT 103	00007222	00000	00000	0000	-		RESIDENTIAL PROPERTIES	BENDOR EXT 1037222	0.0520		0VALUED WITH TOWNSHIP OWNER VALUATION (PTN 440 OF 915 LS)
BENDOR	BENDOR EXT 103	00007223	00000	00000	0000	-		RESIDENTIAL PROPERTIES	BENDOR EXT 1037223	0.0520		0VALUED WITH TOWNSHIP OWNER VALUATION (PTN 440 OF 915 LS)
BENDOR	BENDOR EXT 103	00007224	00000	00000	0000	-		RESIDENTIAL PROPERTIES	BENDOR EXT 1037224	0.0508		0VALUED WITH TOWNSHIP OWNER VALUATION (PTN 440 OF 915 LS)
BENDOR	BENDOR EXT 103	00007225	00000	00000	0000	-		RESIDENTIAL PROPERTIES	BENDOR EXT 1037225	0.0630		0VALUED WITH TOWNSHIP OWNER VALUATION (PTN 440 OF 915 LS)
BENDOR	BENDOR EXT 103	00007226	00000	00000	0000	-		RESIDENTIAL PROPERTIES	BENDOR EXT 1037226	0.0500		0VALUED WITH TOWNSHIP OWNER VALUATION (PTN 440 OF 915 LS)
BENDOR	BENDOR EXT 103	00007227	00000	00000	0000	-		RESIDENTIAL PROPERTIES	BENDOR EXT 1037227	0.0500		0VALUED WITH TOWNSHIP OWNER VALUATION (PTN 440 OF 915 LS)
BENDOR	BENDOR EXT 103	00007228	00000	00000	0000	-		RESIDENTIAL PROPERTIES	BENDOR EXT 1037228	0.0500		0VALUED WITH TOWNSHIP OWNER VALUATION (PTN 440 OF 915 LS)
BENDOR	BENDOR EXT 103	00007229	00000	00000	0000	-		RESIDENTIAL PROPERTIES	BENDOR EXT 1037229	0.0500		0VALUED WITH TOWNSHIP OWNER VALUATION (PTN 440 OF 915 LS)
BENDOR	BENDOR EXT 103	00007230	00000	00000	0000	-		RESIDENTIAL PROPERTIES	BENDOR EXT 1037230	0.0500		0VALUED WITH TOWNSHIP OWNER VALUATION (PTN 440 OF 915 LS)
BENDOR	BENDOR EXT 103	00007231	00000	00000	0000	-		RESIDENTIAL PROPERTIES	BENDOR EXT 1037231	0.0500		0VALUED WITH TOWNSHIP OWNER VALUATION (PTN 440 OF 915 LS)
BENDOR	BENDOR EXT 103	00007232	00000	00000	0000	-		RESIDENTIAL PROPERTIES	BENDOR EXT 1037232	0.0500		0VALUED WITH TOWNSHIP OWNER VALUATION (PTN 440 OF 915 LS)
BENDOR	BENDOR EXT 103	00007233	00000	00000	0000	-		RESIDENTIAL PROPERTIES	BENDOR EXT 1037233	0.0500		0VALUED WITH TOWNSHIP OWNER VALUATION (PTN 440 OF 915 LS)
BENDOR	BENDOR EXT 103	00007234	00000	00000	0000	-		RESIDENTIAL PROPERTIES	BENDOR EXT 1037234	0.0627		0VALUED WITH TOWNSHIP OWNER VALUATION (PTN 440 OF 915 LS)
BENDOR	BENDOR EXT 103	00007235	00000	00000	0000	-		RESIDENTIAL PROPERTIES	BENDOR EXT 1037235	0.0898		0VALUED WITH TOWNSHIP OWNER VALUATION (PTN 440 OF 915 LS)
BENDOR	BENDOR EXT 103	00007236	00000	00000	0000	-		RESIDENTIAL PROPERTIES	BENDOR EXT 1037236	0.0521		0VALUED WITH TOWNSHIP OWNER VALUATION (PTN 440 OF 915 LS)
BENDOR	BENDOR EXT 103	00007237	00000	00000	0000	-		RESIDENTIAL PROPERTIES	BENDOR EXT 1037237	0.0563		0VALUED WITH TOWNSHIP OWNER VALUATION (PTN 440 OF 915 LS)
BENDOR	BENDOR EXT 103	00007238	00000	00000	0000	-		RESIDENTIAL PROPERTIES	BENDOR EXT 1037238	0.0588		0VALUED WITH TOWNSHIP OWNER VALUATION (PTN 440 OF 915 LS)
BENDOR	BENDOR EXT 103	00007239	00000	00000	0000	-		RESIDENTIAL PROPERTIES	BENDOR EXT 1037239	0.0573		0VALUED WITH TOWNSHIP OWNER VALUATION (PTN 440 OF 915 LS)
BENDOR	BENDOR EXT 103	00007240	00000	00000	0000	-		RESIDENTIAL PROPERTIES	BENDOR EXT 1037240	0.0578		0VALUED WITH TOWNSHIP OWNER VALUATION (PTN 440 OF 915 LS)
BENDOR	BENDOR EXT 103	00007241	00000	00000	0000	-		RESIDENTIAL PROPERTIES	BENDOR EXT 1037241	0.0570		0VALUED WITH TOWNSHIP OWNER VALUATION (PTN 440 OF 915 LS)
BENDOR	BENDOR EXT 103	00007242	00000	00000	0000	-		RESIDENTIAL PROPERTIES	BENDOR EXT 1037242	0.0521		0VALUED WITH TOWNSHIP OWNER VALUATION (PTN 440 OF 915 LS)
BENDOR	BENDOR EXT 103	00007243	00000	00000	0000	-		RESIDENTIAL PROPERTIES	BENDOR EXT 1037243	0.0538		0VALUED WITH TOWNSHIP OWNER VALUATION (PTN 440 OF 915 LS)
BENDOR	BENDOR EXT 103	00007244	00000	00000	0000	-		RESIDENTIAL PROPERTIES	BENDOR EXT 1037244	0.0543		0VALUED WITH TOWNSHIP OWNER VALUATION (PTN 440 OF 915 LS)
BENDOR	BENDOR EXT 103	00007245	00000	00000	0000	-		RESIDENTIAL PROPERTIES	BENDOR EXT 1037245	0.0549		0VALUED WITH TOWNSHIP OWNER VALUATION (PTN 440 OF 915 LS)
BENDOR	BENDOR EXT 103	00007246	00000	00000	0000	-		RESIDENTIAL PROPERTIES	BENDOR EXT 1037246	0.0540		0VALUED WITH TOWNSHIP OWNER VALUATION (PTN 440 OF 915 LS)
BENDOR	BENDOR EXT 103	00007247	00000	00000	0000	-		RESIDENTIAL PROPERTIES	BENDOR EXT 1037247	0.0579		0VALUED WITH TOWNSHIP OWNER VALUATION (PTN 440 OF 915 LS)
BENDOR	BENDOR EXT 103	00007248	00000	00000	0000	-		RESIDENTIAL PROPERTIES	BENDOR EXT 1037248	0.0499		0VALUED WITH TOWNSHIP OWNER VALUATION (PTN 440 OF 915 LS)
BENDOR	BENDOR EXT 103	00007249	00000	00000	0000	-		RESIDENTIAL PROPERTIES	BENDOR EXT 1037249	0.0500		0VALUED WITH TOWNSHIP OWNER VALUATION (PTN 440 OF 915 LS)
BENDOR	BENDOR EXT 103	00007250	00000	00000	0000	-		RESIDENTIAL PROPERTIES	BENDOR EXT 1037250	0.0500		0VALUED WITH TOWNSHIP OWNER VALUATION (PTN 440 OF 915 LS)
BENDOR	BENDOR EXT 103	00007251	00000	00000	0000	-		RESIDENTIAL PROPERTIES	BENDOR EXT 1037251	0.0500		0VALUED WITH TOWNSHIP OWNER VALUATION (PTN 440 OF 915 LS)
BENDOR	BENDOR EXT 103	00007252	00000	00000	0000	-		RESIDENTIAL PROPERTIES	BENDOR EXT 1037252	0.0500		0VALUED WITH TOWNSHIP OWNER VALUATION (PTN 440 OF 915 LS)
BENDOR	BENDOR EXT 103	00007253	00000	00000	0000	-		RESIDENTIAL PROPERTIES	BENDOR EXT 1037253	0.0500		0VALUED WITH TOWNSHIP OWNER VALUATION (PTN 440 OF 915 LS)
BENDOR	BENDOR EXT 103	00007254	00000	00000	0000	-		RESIDENTIAL PROPERTIES	BENDOR EXT 1037254	0.0500		0VALUED WITH TOWNSHIP OWNER VALUATION (PTN 440 OF 915 LS)
BENDOR	BENDOR EXT 103	00007255	00000	00000	0000	-		RESIDENTIAL PROPERTIES	BENDOR EXT 1037255	0.0500		0VALUED WITH TOWNSHIP OWNER VALUATION (PTN 440 OF 915 LS)
BENDOR	BENDOR EXT 103	00007256	00000	00000	0000	-		RESIDENTIAL PROPERTIES	BENDOR EXT 1037256	0.0500		0VALUED WITH TOWNSHIP OWNER VALUATION (PTN 440 OF 915 LS)
BENDOR	BENDOR EXT 103	00007257	00000	00000	0000	-		RESIDENTIAL PROPERTIES	BENDOR EXT 1037257	0.0630		0VALUED WITH TOWNSHIP OWNER VALUATION (PTN 440 OF 915 LS)



Registered or other description of the property							Full Names of Owner(s)	Category determined in terms of Section 8 of the Act	Physical address of the property	Extent of the property (HA)	Market value of the property	Remarks
Town Allotment	Suburb	Erf Nr	Portion	Unit	Section							
BENDOR	BENDOR EXT 103	00007258	00000	00000	0000	-		RESIDENTIAL PROPERTIES	BENDORD EXT 103 7258	0.0628	0	VALUED WITH TOWNSHIP OWNER VALUATION (PTN 440 OF 915 LS)
BENDOR	BENDOR EXT 103	00007259	00000	00000	0000	-		RESIDENTIAL PROPERTIES	BENDORD EXT 103 7259	0.0500	0	VALUED WITH TOWNSHIP OWNER VALUATION (PTN 440 OF 915 LS)
BENDOR	BENDOR EXT 103	00007260	00000	00000	0000	-		RESIDENTIAL PROPERTIES	BENDORD EXT 103 7260	0.0500	0	VALUED WITH TOWNSHIP OWNER VALUATION (PTN 440 OF 915 LS)
BENDOR	BENDOR EXT 103	00007261	00000	00000	0000	-		RESIDENTIAL PROPERTIES	BENDORD EXT 103 7261	0.0500	0	VALUED WITH TOWNSHIP OWNER VALUATION (PTN 440 OF 915 LS)
BENDOR	BENDOR EXT 103	00007262	00000	00000	0000	-		RESIDENTIAL PROPERTIES	BENDORD EXT 103 7262	0.0500	0	VALUED WITH TOWNSHIP OWNER VALUATION (PTN 440 OF 915 LS)
BENDOR	BENDOR EXT 103	00007263	00000	00000	0000	-		RESIDENTIAL PROPERTIES	BENDORD EXT 103 7263	0.0500	0	VALUED WITH TOWNSHIP OWNER VALUATION (PTN 440 OF 915 LS)
BENDOR	BENDOR EXT 103	00007264	00000	00000	0000	-		RESIDENTIAL PROPERTIES	BENDORD EXT 103 7264	0.0500	0	VALUED WITH TOWNSHIP OWNER VALUATION (PTN 440 OF 915 LS)
BENDOR	BENDOR EXT 103	00007265	00000	00000	0000	-		RESIDENTIAL PROPERTIES	BENDORD EXT 103 7265	0.0500	0	VALUED WITH TOWNSHIP OWNER VALUATION (PTN 440 OF 915 LS)
BENDOR	BENDOR EXT 103	00007266	00000	00000	0000	-		RESIDENTIAL PROPERTIES	BENDORD EXT 103 7266	0.0500	0	VALUED WITH TOWNSHIP OWNER VALUATION (PTN 440 OF 915 LS)
BENDOR	BENDOR EXT 103	00007267	00000	00000	0000	-		RESIDENTIAL PROPERTIES	BENDORD EXT 103 7267	0.0615	0	VALUED WITH TOWNSHIP OWNER VALUATION (PTN 440 OF 915 LS)
BENDOR	BENDOR EXT 103	00007268	00000	00000	0000	-		RESIDENTIAL PROPERTIES	BENDORD EXT 103 7268	0.0500	0	VALUED WITH TOWNSHIP OWNER VALUATION (PTN 440 OF 915 LS)
BENDOR	BENDOR EXT 103	00007269	00000	00000	0000	-		RESIDENTIAL PROPERTIES	BENDORD EXT 103 7269	0.0500	0	VALUED WITH TOWNSHIP OWNER VALUATION (PTN 440 OF 915 LS)
BENDOR	BENDOR EXT 103	00007270	00000	00000	0000	-		RESIDENTIAL PROPERTIES	BENDORD EXT 103 7270	0.0500	0	VALUED WITH TOWNSHIP OWNER VALUATION (PTN 440 OF 915 LS)
BENDOR	BENDOR EXT 103	00007271	00000	00000	0000	-		RESIDENTIAL PROPERTIES	BENDORD EXT 103 7271	0.0500	0	VALUED WITH TOWNSHIP OWNER VALUATION (PTN 440 OF 915 LS)
BENDOR	BENDOR EXT 103	00007272	00000	00000	0000	-		RESIDENTIAL PROPERTIES	BENDORD EXT 103 7272	0.0500	0	VALUED WITH TOWNSHIP OWNER VALUATION (PTN 440 OF 915 LS)
BENDOR	BENDOR EXT 103	00007273	00000	00000	0000	-		RESIDENTIAL PROPERTIES	BENDORD EXT 103 7273	0.0500	0	VALUED WITH TOWNSHIP OWNER VALUATION (PTN 440 OF 915 LS)
BENDOR	BENDOR EXT 103	00007274	00000	00000	0000	-		RESIDENTIAL PROPERTIES	BENDORD EXT 103 7274	0.0500	0	VALUED WITH TOWNSHIP OWNER VALUATION (PTN 440 OF 915 LS)
BENDOR	BENDOR EXT 103	00007275	00000	00000	0000	-		RESIDENTIAL PROPERTIES	BENDORD EXT 103 7275	0.0500	0	VALUED WITH TOWNSHIP OWNER VALUATION (PTN 440 OF 915 LS)
BENDOR	BENDOR EXT 103	00007276	00000	00000	0000	-		RESIDENTIAL PROPERTIES	BENDORD EXT 103 7276	0.0564	0	VALUED WITH TOWNSHIP OWNER VALUATION (PTN 440 OF 915 LS)
BENDOR	BENDOR EXT 103	00007277	00000	00000	0000	-		RESIDENTIAL PROPERTIES	BENDORD EXT 103 7277	0.0500	0	VALUED WITH TOWNSHIP OWNER VALUATION (PTN 440 OF 915 LS)
BENDOR	BENDOR EXT 103	00007278	00000	00000	0000	-		RESIDENTIAL PROPERTIES	BENDORD EXT 103 7278	0.0500	0	VALUED WITH TOWNSHIP OWNER VALUATION (PTN 440 OF 915 LS)
BENDOR	BENDOR EXT 103	00007279	00000	00000	0000	-		RESIDENTIAL PROPERTIES	BENDORD EXT 103 7279	0.0500	0	VALUED WITH TOWNSHIP OWNER VALUATION (PTN 440 OF 915 LS)
BENDOR	BENDOR EXT 103	00007280	00000	00000	0000	-		RESIDENTIAL PROPERTIES	BENDORD EXT 103 7280	0.5707	0	VALUED WITH TOWNSHIP OWNER VALUATION (PTN 440 OF 915 LS)
BENDOR	BENDOR EXT 103	00007281	00000	00000	0000	-		RESIDENTIAL PROPERTIES	BENDORD EXT 103 7281	0.0506	0	VALUED WITH TOWNSHIP OWNER VALUATION (PTN 440 OF 915 LS)
BENDOR	BENDOR EXT 103	00007282	00000	00000	0000	-		RESIDENTIAL PROPERTIES	BENDORD EXT 103 7282	0.0518	0	VALUED WITH TOWNSHIP OWNER VALUATION (PTN 440 OF 915 LS)
BENDOR	BENDOR EXT 103	00007283	00000	00000	0000	-		RESIDENTIAL PROPERTIES	BENDORD EXT 103 7283	0.0518	0	VALUED WITH TOWNSHIP OWNER VALUATION (PTN 440 OF 915 LS)
BENDOR	BENDOR EXT 103	00007284	00000	00000	0000	-		RESIDENTIAL PROPERTIES	BENDORD EXT 103 7284	0.0518	0	VALUED WITH TOWNSHIP OWNER VALUATION (PTN 440 OF 915 LS)
BENDOR	BENDOR EXT 103	00007285	00000	00000	0000	-		RESIDENTIAL PROPERTIES	BENDORD EXT 103 7285	0.0518	0	VALUED WITH TOWNSHIP OWNER VALUATION (PTN 440 OF 915 LS)
BENDOR	BENDOR EXT 103	00007286	00000	00000	0000	-		RESIDENTIAL PROPERTIES	BENDORD EXT 103 7286	0.0518	0	VALUED WITH TOWNSHIP OWNER VALUATION (PTN 440 OF 915 LS)
BENDOR	BENDOR EXT 103	00007287	00000	00000	0000	-		RESIDENTIAL PROPERTIES	BENDORD EXT 103 7287	0.0518	0	VALUED WITH TOWNSHIP OWNER VALUATION (PTN 440 OF 915 LS)
BENDOR	BENDOR EXT 103	00007288	00000	00000	0000	-		RESIDENTIAL PROPERTIES	BENDORD EXT 103 7288	0.0518	0	VALUED WITH TOWNSHIP OWNER VALUATION (PTN 440 OF 915 LS)
BENDOR	BENDOR EXT 103	00007289	00000	00000	0000	-		RESIDENTIAL PROPERTIES	BENDORD EXT 103 7289	0.0500	0	VALUED WITH TOWNSHIP OWNER VALUATION (PTN 440 OF 915 LS)
BENDOR	BENDOR EXT 103	00007290	00000	00000	0000	-		RESIDENTIAL PROPERTIES	BENDORD EXT 103 7290	0.0765	0	VALUED WITH TOWNSHIP OWNER VALUATION (PTN 440 OF 915 LS)
BENDOR	BENDOR EXT 103	00007291	00000	00000	0000	-		RESIDENTIAL PROPERTIES	BENDORD EXT 103 7291	0.0500	0	VALUED WITH TOWNSHIP OWNER VALUATION (PTN 440 OF 915 LS)
BENDOR	BENDOR EXT 103	00007292	00000	00000	0000	-		RESIDENTIAL PROPERTIES	BENDORD EXT 103 7292	0.0538	0	VALUED WITH TOWNSHIP OWNER VALUATION (PTN 440 OF 915 LS)
BENDOR	BENDOR EXT 103	00007293	00000	00000	0000	-		RESIDENTIAL PROPERTIES	BENDORD EXT 103 7293	0.0660	0	VALUED WITH TOWNSHIP OWNER VALUATION (PTN 440 OF 915 LS)



Registered or other description of the property						Full Names of Owner(s)	Category determined in terms of Section 8 of the Act	Physical address of the property	Extent of the property (HA)	Market value of the property	Remarks
Town Allotment	Suburb	Erf Nr	Portion	Unit	Section						
BENDOR	BENDOR EXT 103	00007294	00000	00000	0000	-	RESIDENTIAL PROPERTIES	BENDOR EXT 103 7294	0.0630	0	VALUED WITH TOWNSHIP OWNER VALUATION (PTN 440 OF 915 LS)
BENDOR	BENDOR EXT 103	00007295	00000	00000	0000	-	RESIDENTIAL PROPERTIES	BENDOR EXT 103 7295	0.0630	0	VALUED WITH TOWNSHIP OWNER VALUATION (PTN 440 OF 915 LS)
BENDOR	BENDOR EXT 103	00007296	00000	00000	0000	-	RESIDENTIAL PROPERTIES	BENDOR EXT 103 7296	0.0618	0	VALUED WITH TOWNSHIP OWNER VALUATION (PTN 440 OF 915 LS)
BENDOR	BENDOR EXT 103	00007297	00000	00000	0000	-	RESIDENTIAL PROPERTIES	BENDOR EXT 103 7297	0.0607	0	VALUED WITH TOWNSHIP OWNER VALUATION (PTN 440 OF 915 LS)
BENDOR	BENDOR EXT 103	00007298	00000	00000	0000	-	RESIDENTIAL PROPERTIES	BENDOR EXT 103 7298	0.0630	0	VALUED WITH TOWNSHIP OWNER VALUATION (PTN 440 OF 915 LS)
BENDOR	BENDOR EXT 103	00007299	00000	00000	0000	-	RESIDENTIAL PROPERTIES	BENDOR EXT 103 7299	0.0630	0	VALUED WITH TOWNSHIP OWNER VALUATION (PTN 440 OF 915 LS)
BENDOR	BENDOR EXT 103	00007300	00000	00000	0000	-	RESIDENTIAL PROPERTIES	BENDOR EXT 103 7300	0.0588	0	VALUED WITH TOWNSHIP OWNER VALUATION (PTN 440 OF 915 LS)
BENDOR	BENDOR EXT 103	00007301	00000	00000	0000	-	RESIDENTIAL PROPERTIES	BENDOR EXT 103 7301	0.0518	0	VALUED WITH TOWNSHIP OWNER VALUATION (PTN 440 OF 915 LS)
BENDOR	BENDOR EXT 103	00007302	00000	00000	0000	-	RESIDENTIAL PROPERTIES	BENDOR EXT 103 7302	0.0518	0	VALUED WITH TOWNSHIP OWNER VALUATION (PTN 440 OF 915 LS)
BENDOR	BENDOR EXT 103	00007303	00000	00000	0000	-	RESIDENTIAL PROPERTIES	BENDOR EXT 103 7303	0.0518	0	VALUED WITH TOWNSHIP OWNER VALUATION (PTN 440 OF 915 LS)
BENDOR	BENDOR EXT 103	00007304	00000	00000	0000	-	RESIDENTIAL PROPERTIES	BENDOR EXT 103 7304	0.0518	0	VALUED WITH TOWNSHIP OWNER VALUATION (PTN 440 OF 915 LS)
BENDOR	BENDOR EXT 103	00007305	00000	00000	0000	-	RESIDENTIAL PROPERTIES	BENDOR EXT 103 7305	0.0518	0	VALUED WITH TOWNSHIP OWNER VALUATION (PTN 440 OF 915 LS)
BENDOR	BENDOR EXT 103	00007306	00000	00000	0000	-	RESIDENTIAL PROPERTIES	BENDOR EXT 103 7306	0.0518	0	VALUED WITH TOWNSHIP OWNER VALUATION (PTN 440 OF 915 LS)
BENDOR	BENDOR EXT 103	00007307	00000	00000	0000	-	RESIDENTIAL PROPERTIES	BENDOR EXT 103 7307	0.0518	0	VALUED WITH TOWNSHIP OWNER VALUATION (PTN 440 OF 915 LS)
BENDOR	BENDOR EXT 103	00007308	00000	00000	0000	-	RESIDENTIAL PROPERTIES	BENDOR EXT 103 7308	0.0505	0	VALUED WITH TOWNSHIP OWNER VALUATION (PTN 440 OF 915 LS)
BENDOR	BENDOR EXT 103	00007309	00000	00000	0000	-	RESIDENTIAL PROPERTIES	BENDOR EXT 103 7309	0.0724	0	VALUED WITH TOWNSHIP OWNER VALUATION (PTN 440 OF 915 LS)
BENDOR	BENDOR EXT 103	00007310	00000	00000	0000	-	RESIDENTIAL PROPERTIES	BENDOR EXT 103 7310	0.0736	0	VALUED WITH TOWNSHIP OWNER VALUATION (PTN 440 OF 915 LS)
BENDOR	BENDOR EXT 103	00007311	00000	00000	0000	-	RESIDENTIAL PROPERTIES	BENDOR EXT 103 7311	0.0736	0	VALUED WITH TOWNSHIP OWNER VALUATION (PTN 440 OF 915 LS)
BENDOR	BENDOR EXT 103	00007312	00000	00000	0000	-	RESIDENTIAL PROPERTIES	BENDOR EXT 103 7312	0.0736	0	VALUED WITH TOWNSHIP OWNER VALUATION (PTN 440 OF 915 LS)
BENDOR	BENDOR EXT 103	00007313	00000	00000	0000	-	RESIDENTIAL PROPERTIES	BENDOR EXT 103 7313	0.0736	0	VALUED WITH TOWNSHIP OWNER VALUATION (PTN 440 OF 915 LS)
BENDOR	BENDOR EXT 103	00007314	00000	00000	0000	-	RESIDENTIAL PROPERTIES	BENDOR EXT 103 7314	0.0736	0	VALUED WITH TOWNSHIP OWNER VALUATION (PTN 440 OF 915 LS)
BENDOR	BENDOR EXT 103	00007315	00000	00000	0000	-	RESIDENTIAL PROPERTIES	BENDOR EXT 103 7315	0.0736	0	VALUED WITH TOWNSHIP OWNER VALUATION (PTN 440 OF 915 LS)
BENDOR	BENDOR EXT 103	00007316	00000	00000	0000	-	RESIDENTIAL PROPERTIES	BENDOR EXT 103 7316	0.0736	0	VALUED WITH TOWNSHIP OWNER VALUATION (PTN 440 OF 915 LS)
BENDOR	BENDOR EXT 103	00007317	00000	00000	0000	-	RESIDENTIAL PROPERTIES	BENDOR EXT 103 7317	0.0736	0	VALUED WITH TOWNSHIP OWNER VALUATION (PTN 440 OF 915 LS)
BENDOR	BENDOR EXT 103	00007318	00000	00000	0000	-	RESIDENTIAL PROPERTIES	BENDOR EXT 103 7318	0.0736	0	VALUED WITH TOWNSHIP OWNER VALUATION (PTN 440 OF 915 LS)
BENDOR	BENDOR EXT 103	00007319	00000	00000	0000	-	RESIDENTIAL PROPERTIES	BENDOR EXT 103 7319	0.0792	0	VALUED WITH TOWNSHIP OWNER VALUATION (PTN 440 OF 915 LS)
BENDOR	BENDOR EXT 103	00007320	00000	00000	0000	-	RESIDENTIAL PROPERTIES	BENDOR EXT 103 7320	0.0927	0	VALUED WITH TOWNSHIP OWNER VALUATION (PTN 440 OF 915 LS)
BENDOR	BENDOR EXT 103	00007321	00000	00000	0000	-	RESIDENTIAL PROPERTIES	BENDOR EXT 103 7321	0.0736	0	VALUED WITH TOWNSHIP OWNER VALUATION (PTN 440 OF 915 LS)
BENDOR	BENDOR EXT 103	00007322	00000	00000	0000	-	RESIDENTIAL PROPERTIES	BENDOR EXT 103 7322	0.0736	0	VALUED WITH TOWNSHIP OWNER VALUATION (PTN 440 OF 915 LS)
BENDOR	BENDOR EXT 103	00007323	00000	00000	0000	-	RESIDENTIAL PROPERTIES	BENDOR EXT 103 7323	0.0736	0	VALUED WITH TOWNSHIP OWNER VALUATION (PTN 440 OF 915 LS)
BENDOR	BENDOR EXT 103	00007324	00000	00000	0000	-	RESIDENTIAL PROPERTIES	BENDOR EXT 103 7324	0.0736	0	VALUED WITH TOWNSHIP OWNER VALUATION (PTN 440 OF 915 LS)
BENDOR	BENDOR EXT 103	00007325	00000	00000	0000	-	RESIDENTIAL PROPERTIES	BENDOR EXT 103 7325	0.0736	0	VALUED WITH TOWNSHIP OWNER VALUATION (PTN 440 OF 915 LS)
BENDOR	BENDOR EXT 103	00007326	00000	00000	0000	-	RESIDENTIAL PROPERTIES	BENDOR EXT 103 7326	0.0736	0	VALUED WITH TOWNSHIP OWNER VALUATION (PTN 440 OF 915 LS)
BENDOR	BENDOR EXT 103	00007327	00000	00000	0000	-	RESIDENTIAL PROPERTIES	BENDOR EXT 103 7327	0.0736	0	VALUED WITH TOWNSHIP OWNER VALUATION (PTN 440 OF 915 LS)
BENDOR	BENDOR EXT 103	00007328	00000	00000	0000	-	RESIDENTIAL PROPERTIES	BENDOR EXT 103 7328	0.0736	0	VALUED WITH TOWNSHIP OWNER VALUATION (PTN 440 OF 915 LS)
BENDOR	BENDOR EXT 103	00007329	00000	00000	0000	-	RESIDENTIAL PROPERTIES	BENDOR EXT 103 7329	0.0736	0	VALUED WITH TOWNSHIP OWNER VALUATION (PTN 440 OF 915 LS)



CITY OF POLOKWANE
Valuation roll for the period 01 July 2024 - 30 June 2029



Registered or other description of the property							Full Names of Owner(s)	Category determined in terms of Section 8 of the Act	Physical address of the property	Extent of the property (HA)	Market value of the property	Remarks
Town Allotment	Suburb	Erf Nr	Portion	Unit	Section							
BENDOR	BENDOR EXT 103	00007330	00000	00000	0000	-		RESIDENTIAL PROPERTIES	BENDORD EXT 103 7330	0.0724	0	VALUED WITH TOWNSHIP OWNER VALUATION (PTN 440 OF 915 LS)
BENDOR	BENDOR EXT 074	00007331	00000	00000	0000	-		RESIDENTIAL PROPERTIES	LANATUS STREET 7	0.1600	5 540 000	-
BENDOR	BENDOR EXT 068	00007333	00002	00000	0000	-		PRIVATE OPEN SPACE	DIMITRI CRESCENT 10	0.0220	1 000	-
BENDOR	BENDOR EXT 068	00007333	00003	00000	0000	-		BUSINESS AND COMMERCIAL PROPERTIES	DIMITRI CRESCENT 8	0.0501	1 800 000	-
BENDOR	BENDOR EXT 068	00007334	00000	00000	0000	-		BUSINESS AND COMMERCIAL PROPERTIES	DIMITRI CRESCENT 22	0.1108	15 700 000	-
BENDOR	BENDOR EXT 109	00007337	00000	00000	0000	-		RESIDENTIAL PROPERTIES	BENDOR EXT 105 7337	3.9185	0	-
BENDOR	BENDOR EXT 109	00007337	00000	00001	0000	-		RESIDENTIAL PROPERTIES	SS EDZA HEIGHTS UNIT 1	0.0087	1 130 000	-
BENDOR	BENDOR EXT 109	00007337	00000	00002	0000	-		RESIDENTIAL PROPERTIES	SS EDZA HEIGHTS UNIT 2	0.0087	1 130 000	-
BENDOR	BENDOR EXT 109	00007337	00000	00003	0000	-		RESIDENTIAL PROPERTIES	SS EDZA HEIGHTS UNIT 3	0.0085	1 110 000	-
BENDOR	BENDOR EXT 109	00007337	00000	00004	0000	-		RESIDENTIAL PROPERTIES	SS EDZA HEIGHTS UNIT 4	0.0085	1 110 000	-
BENDOR	BENDOR EXT 109	00007337	00000	00005	0000	-		RESIDENTIAL PROPERTIES	SS EDZA HEIGHTS UNIT 5	0.0085	1 110 000	-
BENDOR	BENDOR EXT 109	00007337	00000	00006	0000	-		RESIDENTIAL PROPERTIES	SS EDZA HEIGHTS UNIT 6	0.0086	1 120 000	-
BENDOR	BENDOR EXT 109	00007337	00000	00007	0000	-		RESIDENTIAL PROPERTIES	SS EDZA HEIGHTS UNIT 7	0.0085	1 110 000	-
BENDOR	BENDOR EXT 109	00007337	00000	00008	0000	-		RESIDENTIAL PROPERTIES	SS EDZA HEIGHTS UNIT 8	0.0086	1 120 000	-
BENDOR	BENDOR EXT 109	00007337	00000	00009	0000	-		RESIDENTIAL PROPERTIES	SS EDZA HEIGHTS UNIT 9	0.0084	1 090 000	-
BENDOR	BENDOR EXT 109	00007337	00000	00010	0000	-		RESIDENTIAL PROPERTIES	SS EDZA HEIGHTS UNIT 10	0.0085	1 110 000	-
BENDOR	BENDOR EXT 109	00007337	00000	00011	0000	-		RESIDENTIAL PROPERTIES	SS EDZA HEIGHTS UNIT 11	0.0085	1 110 000	-
BENDOR	BENDOR EXT 109	00007337	00000	00012	0000	-		RESIDENTIAL PROPERTIES	SS EDZA HEIGHTS UNIT 12	0.0088	1 140 000	-
BENDOR	BENDOR EXT 109	00007337	00000	00013	0000	-		RESIDENTIAL PROPERTIES	SS EDZA HEIGHTS UNIT 13	0.0085	1 110 000	-
BENDOR	BENDOR EXT 109	00007337	00000	00014	0000	-		RESIDENTIAL PROPERTIES	SS EDZA HEIGHTS UNIT 14	0.0086	1 120 000	-
BENDOR	BENDOR EXT 109	00007337	00000	00015	0000	-		RESIDENTIAL PROPERTIES	SS EDZA HEIGHTS UNIT 15	0.0085	1 110 000	-
BENDOR	BENDOR EXT 109	00007337	00000	00016	0000	-		RESIDENTIAL PROPERTIES	SS EDZA HEIGHTS UNIT 16	0.0086	1 120 000	-
BENDOR	BENDOR EXT 109	00007337	00000	00017	0000	-		RESIDENTIAL PROPERTIES	SS EDZA HEIGHTS UNIT 17	0.0092	1 200 000	-
BENDOR	BENDOR EXT 109	00007337	00000	00018	0000	-		RESIDENTIAL PROPERTIES	SS EDZA HEIGHTS UNIT 18	0.0092	1 200 000	-
BENDOR	BENDOR EXT 109	00007337	00000	00019	0000	-		RESIDENTIAL PROPERTIES	SS EDZA HEIGHTS UNIT 19	0.0092	1 200 000	-
BENDOR	BENDOR EXT 109	00007337	00000	00020	0000	-		RESIDENTIAL PROPERTIES	SS EDZA HEIGHTS UNIT 20	0.0089	1 160 000	-
BENDOR	BENDOR EXT 109	00007337	00000	00021	0000	-		RESIDENTIAL PROPERTIES	SS EDZA HEIGHTS UNIT 21	0.0084	1 090 000	-
BENDOR	BENDOR EXT 109	00007337	00000	00022	0000	-		RESIDENTIAL PROPERTIES	SS EDZA HEIGHTS UNIT 22	0.0086	1 120 000	-
BENDOR	BENDOR EXT 109	00007337	00000	00023	0000	-		RESIDENTIAL PROPERTIES	SS EDZA HEIGHTS UNIT 23	0.0085	1 110 000	-
BENDOR	BENDOR EXT 109	00007337	00000	00024	0000	-		RESIDENTIAL PROPERTIES	SS EDZA HEIGHTS UNIT 24	0.0086	1 120 000	-
BENDOR	BENDOR EXT 109	00007337	00000	00025	0000	-		RESIDENTIAL PROPERTIES	SS EDZA HEIGHTS UNIT 25	0.0089	1 160 000	-
BENDOR	BENDOR EXT 109	00007337	00000	00026	0000	-		RESIDENTIAL PROPERTIES	SS EDZA HEIGHTS UNIT 26	0.0090	1 170 000	-
BENDOR	BENDOR EXT 109	00007337	00000	00027	0000	-		RESIDENTIAL PROPERTIES	SS EDZA HEIGHTS UNIT 27	0.0090	1 170 000	-
BENDOR	BENDOR EXT 109	00007337	00000	00028	0000	-		RESIDENTIAL PROPERTIES	SS EDZA HEIGHTS UNIT 28	0.0090	1 170 000	-
BENDOR	BENDOR EXT 109	00007337	00000	00029	0000	-		RESIDENTIAL PROPERTIES	SS EDZA HEIGHTS UNIT 29	0.0176	1 640 000	-
BENDOR	BENDOR EXT 109	00007337	00000	00030	0000	-		RESIDENTIAL PROPERTIES	SS EDZA HEIGHTS UNIT 30	0.0176	1 640 000	-

Registered or other description of the property							Full Names of Owner(s)	Category determined in terms of Section 8 of the Act	Physical address of the property	Extent of the property (HA)	Market value of the property	Remarks
Town Allotment	Suburb	Erf Nr	Portion	Unit	Section							
BENDOR	BENDOR EXT 109	00007337	00000	00031	0000	-		RESIDENTIAL PROPERTIES	SS EDZA HEIGHTS UNIT 31	0.0178	1 660 000	-
BENDOR	BENDOR EXT 109	00007337	00000	00032	0000	-		RESIDENTIAL PROPERTIES	SS EDZA HEIGHTS UNIT 32	0.0175	1 630 000	-
BENDOR	BENDOR EXT 109	00007337	00000	00033	0000	-		RESIDENTIAL PROPERTIES	SS EDZA HEIGHTS UNIT 33	0.0175	1 630 000	-
BENDOR	BENDOR EXT 109	00007337	00000	00034	0000	-		RESIDENTIAL PROPERTIES	SS EDZA HEIGHTS UNIT 34	0.0175	1 630 000	-
BENDOR	BENDOR EXT 109	00007337	00000	00035	0000	-		RESIDENTIAL PROPERTIES	SS EDZA HEIGHTS UNIT 35	0.0175	1 630 000	-
BENDOR	BENDOR EXT 109	00007337	00000	00036	0000	-		RESIDENTIAL PROPERTIES	SS EDZA HEIGHTS UNIT 36	0.0175	1 630 000	-
BENDOR	BENDOR EXT 109	00007337	00000	00037	0000	-		RESIDENTIAL PROPERTIES	SS EDZA HEIGHTS UNIT 37	0.0177	1 650 000	-
BENDOR	BENDOR EXT 109	00007337	00000	00038	0000	-		RESIDENTIAL PROPERTIES	SS EDZA HEIGHTS UNIT 38	0.0181	1 680 000	-
BENDOR	BENDOR EXT 109	00007337	00000	00039	0000	-		RESIDENTIAL PROPERTIES	SS EDZA HEIGHTS UNIT 39	0.0180	1 670 000	-
BENDOR	BENDOR EXT 109	00007337	00000	00040	0000	-		RESIDENTIAL PROPERTIES	SS EDZA HEIGHTS UNIT 40	0.0181	1 680 000	-
BENDOR	BENDOR EXT 109	00007337	00000	00041	0000	-		RESIDENTIAL PROPERTIES	SS EDZA HEIGHTS UNIT 41	0.0180	1 670 000	-
BENDOR	BENDOR EXT 109	00007337	00000	00042	0000	-		RESIDENTIAL PROPERTIES	SS EDZA HEIGHTS UNIT 42	0.0181	1 680 000	-
BENDOR	BENDOR EXT 109	00007337	00000	00043	0000	-		RESIDENTIAL PROPERTIES	SS EDZA HEIGHTS UNIT 43	0.0181	1 680 000	-
BENDOR	BENDOR EXT 109	00007337	00000	00044	0000	-		RESIDENTIAL PROPERTIES	SS EDZA HEIGHTS UNIT 44	0.0180	1 670 000	-
BENDOR	BENDOR EXT 109	00007337	00000	00045	0000	-		RESIDENTIAL PROPERTIES	SS EDZA HEIGHTS UNIT 45	0.0179	1 660 000	-
BENDOR	BENDOR EXT 109	00007337	00000	00046	0000	-		RESIDENTIAL PROPERTIES	SS EDZA HEIGHTS UNIT 46	0.0181	1 680 000	-
BENDOR	BENDOR EXT 109	00007337	00000	00047	0000	-		RESIDENTIAL PROPERTIES	SS EDZA HEIGHTS UNIT 47	0.0181	1 680 000	-
BENDOR	BENDOR EXT 109	00007337	00000	00048	0000	-		RESIDENTIAL PROPERTIES	SS EDZA HEIGHTS UNIT 48	0.0181	1 680 000	-
BENDOR	BENDOR EXT 109	00007337	00000	00049	0000	-		RESIDENTIAL PROPERTIES	SS EDZA HEIGHTS UNIT 49	0.0181	1 680 000	-
BENDOR	BENDOR EXT 109	00007337	00000	00050	0000	-		RESIDENTIAL PROPERTIES	SS EDZA HEIGHTS UNIT 50	0.0181	1 680 000	-
BENDOR	BENDOR EXT 109	00007337	00000	00051	0000	-		RESIDENTIAL PROPERTIES	SS EDZA HEIGHTS UNIT 51	0.0181	1 680 000	-
BENDOR	BENDOR EXT 109	00007337	00000	00052	0000	-		RESIDENTIAL PROPERTIES	SS EDZA HEIGHTS UNIT 52	0.0181	1 680 000	-
BENDOR	BENDOR EXT 109	00007337	00000	00053	0000	-		RESIDENTIAL PROPERTIES	SS EDZA HEIGHTS UNIT 53	0.0180	1 670 000	-
BENDOR	BENDOR EXT 109	00007337	00000	00054	0000	-		RESIDENTIAL PROPERTIES	SS EDZA HEIGHTS UNIT 54	0.0180	1 670 000	-
BENDOR	BENDOR EXT 109	00007337	00000	00055	0000	-		RESIDENTIAL PROPERTIES	SS EDZA HEIGHTS UNIT 55	0.0181	1 680 000	-
BENDOR	BENDOR EXT 109	00007337	00000	00056	0000	-		RESIDENTIAL PROPERTIES	SS EDZA HEIGHTS UNIT 56	0.0176	1 640 000	-
BENDOR	BENDOR EXT 109	00007337	00000	00057	0000	-		RESIDENTIAL PROPERTIES	SS EDZA HEIGHTS UNIT 57	0.0182	1 690 000	-
BENDOR	BENDOR EXT 109	00007337	00000	00058	0000	-		RESIDENTIAL PROPERTIES	SS EDZA HEIGHTS UNIT 58	0.0181	1 680 000	-
BENDOR	BENDOR EXT 109	00007337	00000	00059	0000	-		RESIDENTIAL PROPERTIES	SS EDZA HEIGHTS UNIT 59	0.0176	1 640 000	-
BENDOR	BENDOR EXT 109	00007337	00000	00060	0000	-		RESIDENTIAL PROPERTIES	SS EDZA HEIGHTS UNIT 60	0.0181	1 680 000	-
BENDOR	BENDOR EXT 109	00007337	00000	00061	0000	-		RESIDENTIAL PROPERTIES	SS EDZA HEIGHTS UNIT 61	0.0180	1 670 000	-
BENDOR	BENDOR EXT 109	00007337	00000	00062	0000	-		RESIDENTIAL PROPERTIES	SS EDZA HEIGHTS UNIT 62	0.0176	1 640 000	-
BENDOR	BENDOR EXT 109	00007338	00000	00000	0000	-		PRIVATE OPEN SPACE	BENDOR EXT 105 7338	0.0403	1 000	-
BENDOR	BENDOR EXT 086	00007339	00000	00000	0000	-		RESIDENTIAL PROPERTIES	HILLARY DRIVE 209	0.6819	31 200 000	KSL STUDEN HOTEL
BENDOR	BENDOR EXT 100	00007340	00000	00000	0000	-		RESIDENTIAL PROPERTIES	BENDOR EXT 100 7340	2.5430	0	-
BENDOR	BENDOR EXT 100	00007340	00000	00035	0000	-		RESIDENTIAL PROPERTIES	SS BENDOR EXTENSION 100 WEST UNIT 35	0.0063	740 000	-



CITY OF POLOKWANE
Valuation roll for the period 01 July 2024 - 30 June 2029



Registered or other description of the property							Full Names of Owner(s)	Category determined in terms of Section 8 of the Act	Physical address of the property	Extent of the property (HA)	Market value of the property	Remarks
Town Allotment	Suburb	Erf Nr	Portion	Unit	Section							
BENDOR	BENDOR EXT 100	00007340	00000	00036	0000	-		RESIDENTIAL PROPERTIES	SS BENDOR EXTENSION 100 WEST UNIT 36	0.0067	790 000	-
BENDOR	BENDOR EXT 100	00007340	00000	00037	0000	-		RESIDENTIAL PROPERTIES	SS BENDOR EXTENSION 100 WEST UNIT 37	0.0064	760 000	-
BENDOR	BENDOR EXT 100	00007340	00000	00038	0000	-		RESIDENTIAL PROPERTIES	SS BENDOR EXTENSION 100 WEST UNIT 38	0.0063	740 000	-
BENDOR	BENDOR EXT 100	00007340	00000	00039	0000	-		RESIDENTIAL PROPERTIES	SS BENDOR EXTENSION 100 WEST UNIT 39	0.0066	780 000	-
BENDOR	BENDOR EXT 100	00007340	00000	00040	0000	-		RESIDENTIAL PROPERTIES	SS BENDOR EXTENSION 100 WEST UNIT 40	0.0071	840 000	-
BENDOR	BENDOR EXT 100	00007340	00000	00041	0000	-		RESIDENTIAL PROPERTIES	SS BENDOR EXTENSION 100 WEST UNIT 41	0.0067	790 000	-
BENDOR	BENDOR EXT 100	00007340	00000	00042	0000	-		RESIDENTIAL PROPERTIES	SS BENDOR EXTENSION 100 WEST UNIT 42	0.0068	800 000	-
BENDOR	BENDOR EXT 100	00007340	00000	00043	0000	-		RESIDENTIAL PROPERTIES	SS BENDOR EXTENSION 100 WEST UNIT 43	0.0063	740 000	-
BENDOR	BENDOR EXT 100	00007340	00000	00044	0000	-		RESIDENTIAL PROPERTIES	SS BENDOR EXTENSION 100 WEST UNIT 44	0.0063	740 000	-
BENDOR	BENDOR EXT 100	00007340	00000	00045	0000	-		RESIDENTIAL PROPERTIES	SS BENDOR EXTENSION 100 WEST UNIT 45	0.0062	730 000	-
BENDOR	BENDOR EXT 100	00007340	00000	00046	0000	-		RESIDENTIAL PROPERTIES	SS BENDOR EXTENSION 100 WEST UNIT 46	0.0066	780 000	-
BENDOR	BENDOR EXT 100	00007340	00000	00047	0000	-		RESIDENTIAL PROPERTIES	SS BENDOR EXTENSION 100 WEST UNIT 47	0.0068	800 000	-
BENDOR	BENDOR EXT 100	00007340	00000	00048	0000	-		RESIDENTIAL PROPERTIES	SS BENDOR EXTENSION 100 WEST UNIT 48	0.0065	770 000	-
BENDOR	BENDOR EXT 100	00007341	00000	00000	0000	-		RESIDENTIAL PROPERTIES	BENDOR EXT 100 7341	13.1269	0	-
BENDOR	BENDOR EXT 100	00007341	00000	00199	0000	-		RESIDENTIAL PROPERTIES	SS BENDOR EXTENSION 100 EAST UNIT 199	0.0062	780 000	-
BENDOR	BENDOR EXT 100	00007341	00000	00200	0000	-		RESIDENTIAL PROPERTIES	SS BENDOR EXTENSION 100 EAST UNIT 200	0.0062	780 000	-
BENDOR	BENDOR EXT 100	00007341	00000	00201	0000	-		RESIDENTIAL PROPERTIES	SS BENDOR EXTENSION 100 EAST UNIT 201	0.0062	780 000	-
BENDOR	BENDOR EXT 100	00007341	00000	00202	0000	-		RESIDENTIAL PROPERTIES	SS BENDOR EXTENSION 100 EAST UNIT 202	0.0063	790 000	-
BENDOR	BENDOR EXT 100	00007341	00000	00203	0000	-		RESIDENTIAL PROPERTIES	SS BENDOR EXTENSION 100 EAST UNIT 203	0.0050	630 000	-
BENDOR	BENDOR EXT 100	00007341	00000	00204	0000	-		RESIDENTIAL PROPERTIES	SS BENDOR EXTENSION 100 EAST UNIT 204	0.0050	630 000	-
BENDOR	BENDOR EXT 100	00007341	00000	00205	0000	-		RESIDENTIAL PROPERTIES	SS BENDOR EXTENSION 100 EAST UNIT 205	0.0065	810 000	-
BENDOR	BENDOR EXT 100	00007341	00000	00206	0000	-		RESIDENTIAL PROPERTIES	SS BENDOR EXTENSION 100 EAST UNIT 206	0.0050	630 000	-
BENDOR	BENDOR EXT 100	00007341	00000	00207	0000	-		RESIDENTIAL PROPERTIES	SS BENDOR EXTENSION 100 EAST UNIT 207	0.0050	630 000	-
BENDOR	BENDOR EXT 100	00007341	00000	00208	0000	-		RESIDENTIAL PROPERTIES	SS BENDOR EXTENSION 100 EAST UNIT 208	0.0050	630 000	-
BENDOR	BENDOR EXT 100	00007341	00000	00209	0000	-		RESIDENTIAL PROPERTIES	SS BENDOR EXTENSION 100 EAST UNIT 209	0.0050	630 000	-
BENDOR	BENDOR EXT 100	00007341	00000	00210	0000	-		RESIDENTIAL PROPERTIES	SS BENDOR EXTENSION 100 EAST UNIT 210	0.0050	630 000	-
BENDOR	BENDOR EXT 100	00007341	00000	00211	0000	-		RESIDENTIAL PROPERTIES	SS BENDOR EXTENSION 100 EAST UNIT 211	0.0049	610 000	-
BENDOR	BENDOR EXT 100	00007341	00000	00212	0000	-		RESIDENTIAL PROPERTIES	SS BENDOR EXTENSION 100 EAST UNIT 212	0.0064	800 000	-
BENDOR	BENDOR EXT 100	00007341	00000	00213	0000	-		RESIDENTIAL PROPERTIES	SS BENDOR EXTENSION 100 EAST UNIT 213	0.0050	630 000	-
BENDOR	BENDOR EXT 100	00007341	00000	00214	0000	-		RESIDENTIAL PROPERTIES	SS BENDOR EXTENSION 100 EAST UNIT 214	0.0049	610 000	-
BENDOR	BENDOR EXT 100	00007341	00000	00215	0000	-		RESIDENTIAL PROPERTIES	SS BENDOR EXTENSION 100 EAST UNIT 215	0.0050	630 000	-
BENDOR	BENDOR EXT 100	00007341	00000	00216	0000	-		RESIDENTIAL PROPERTIES	SS BENDOR EXTENSION 100 EAST UNIT 216	0.0050	630 000	-
BENDOR	BENDOR EXT 100	00007341	00000	00217	0000	-		RESIDENTIAL PROPERTIES	SS BENDOR EXTENSION 100 EAST UNIT 217	0.0050	630 000	-
BENDOR	BENDOR EXT 100	00007341	00000	00218	0000	-		RESIDENTIAL PROPERTIES	SS BENDOR EXTENSION 100 EAST UNIT 218	0.0050	630 000	-
BENDOR	BENDOR EXT 100	00007341	00000	00219	0000	-		RESIDENTIAL PROPERTIES	SS BENDOR EXTENSION 100 EAST UNIT 219	0.0064	800 000	-
BENDOR	BENDOR EXT 100	00007341	00000	00220	0000	-		RESIDENTIAL PROPERTIES	SS BENDOR EXTENSION 100 EAST UNIT 220	0.0050	630 000	-



CITY OF POLOKWANE
Valuation roll for the period 01 July 2024 - 30 June 2029



Registered or other description of the property							Full Names of Owner(s)	Category determined in terms of Section 8 of the Act	Physical address of the property	Extent of the property (HA)	Market value of the property	Remarks
Town Allotment	Suburb	Erf Nr	Portion	Unit	Section							
BENDOR	BENDOR EXT 100	00007341	00000	00221	0000	-		RESIDENTIAL PROPERTIES	SS BENDOR EXTENSION 100 EAST UNIT 221	0.0050	630 000	-
BENDOR	BENDOR EXT 100	00007341	00000	00222	0000	-		RESIDENTIAL PROPERTIES	SS BENDOR EXTENSION 100 EAST UNIT 222	0.0050	630 000	-
BENDOR	BENDOR EXT 100	00007341	00000	00223	0000	-		RESIDENTIAL PROPERTIES	SS BENDOR EXTENSION 100 EAST UNIT 223	0.0050	1 230 000	-
BENDOR	BENDOR EXT 100	00007341	00000	00224	0000	-		RESIDENTIAL PROPERTIES	SS BENDOR EXTENSION 100 EAST UNIT 224	0.0050	630 000	-
BENDOR	BENDOR EXT 100	00007341	00000	00225	0000	-		RESIDENTIAL PROPERTIES	SS BENDOR EXTENSION 100 EAST UNIT 225	0.0063	790 000	-
BENDOR	BENDOR EXT 100	00007341	00000	00226	0000	-		RESIDENTIAL PROPERTIES	SS BENDOR EXTENSION 100 EAST UNIT 226	0.0062	780 000	-
BENDOR	BENDOR EXT 100	00007341	00000	00227	0000	-		RESIDENTIAL PROPERTIES	SS BENDOR EXTENSION 100 EAST UNIT 227	0.0062	780 000	-
BENDOR	BENDOR EXT 100	00007341	00000	00228	0000	-		RESIDENTIAL PROPERTIES	SS BENDOR EXTENSION 100 EAST UNIT 228	0.0062	780 000	-
BENDOR	BENDOR EXT 100	00007341	00000	00229	0000	-		RESIDENTIAL PROPERTIES	SS BENDOR EXTENSION 100 EAST UNIT 229	0.0060	750 000	-
BENDOR	BENDOR EXT 100	00007341	00000	00230	0000	-		RESIDENTIAL PROPERTIES	SS BENDOR EXTENSION 100 EAST UNIT 230	0.0062	780 000	-
BENDOR	BENDOR EXT 100	00007341	00000	00231	0000	-		RESIDENTIAL PROPERTIES	SS BENDOR EXTENSION 100 EAST UNIT 231	0.0062	780 000	-
BENDOR	BENDOR EXT 100	00007341	00000	00232	0000	-		RESIDENTIAL PROPERTIES	SS BENDOR EXTENSION 100 EAST UNIT 232	0.0064	800 000	-
BENDOR	BENDOR EXT 100	00007341	00000	00233	0000	-		RESIDENTIAL PROPERTIES	SS BENDOR EXTENSION 100 EAST UNIT 233	0.0050	630 000	-
BENDOR	BENDOR EXT 100	00007341	00000	00234	0000	-		RESIDENTIAL PROPERTIES	SS BENDOR EXTENSION 100 EAST UNIT 234	0.0050	630 000	-
BENDOR	BENDOR EXT 100	00007341	00000	00235	0000	-		RESIDENTIAL PROPERTIES	SS BENDOR EXTENSION 100 EAST UNIT 235	0.0050	630 000	-
BENDOR	BENDOR EXT 100	00007341	00000	00236	0000	-		RESIDENTIAL PROPERTIES	SS BENDOR EXTENSION 100 EAST UNIT 236	0.0050	630 000	-
BENDOR	BENDOR EXT 100	00007341	00000	00238	0000	-		RESIDENTIAL PROPERTIES	SS BENDOR EXTENSION 100 EAST UNIT 238	0.0050	630 000	-
BENDOR	BENDOR EXT 100	00007341	00000	00239	0000	-		RESIDENTIAL PROPERTIES	SS BENDOR EXTENSION 100 EAST UNIT 239	0.0050	630 000	-
BENDOR	BENDOR EXT 100	00007341	00000	00240	0000	-		RESIDENTIAL PROPERTIES	SS BENDOR EXTENSION 100 EAST UNIT 240	0.0068	850 000	-
BENDOR	BENDOR EXT 100	00007341	00000	00241	0000	-		RESIDENTIAL PROPERTIES	SS BENDOR EXTENSION 100 EAST UNIT 241	0.0100	1 250 000	-
BENDOR	BENDOR EXT 100	00007341	00000	00242	0000	-		RESIDENTIAL PROPERTIES	SS BENDOR EXTENSION 100 EAST UNIT 242	0.0067	840 000	-
BENDOR	BENDOR EXT 100	00007341	00000	00243	0000	-		RESIDENTIAL PROPERTIES	SS BENDOR EXTENSION 100 EAST UNIT 243	0.0068	850 000	-
BENDOR	BENDOR EXT 100	00007341	00000	00244	0000	-		RESIDENTIAL PROPERTIES	SS BENDOR EXTENSION 100 EAST UNIT 244	0.0050	630 000	-
BENDOR	BENDOR EXT 100	00007341	00000	00245	0000	-		RESIDENTIAL PROPERTIES	SS BENDOR EXTENSION 100 EAST UNIT 245	0.0050	630 000	-
BENDOR	BENDOR EXT 100	00007341	00000	00247	0000	-		RESIDENTIAL PROPERTIES	SS BENDOR EXTENSION 100 EAST UNIT 247	0.0050	630 000	-
BENDOR	BENDOR EXT 100	00007341	00000	00248	0000	-		RESIDENTIAL PROPERTIES	SS BENDOR EXTENSION 100 EAST UNIT 248	0.0050	630 000	-
BENDOR	BENDOR EXT 100	00007341	00000	00249	0000	-		RESIDENTIAL PROPERTIES	SS BENDOR EXTENSION 100 EAST UNIT 249	0.0050	630 000	-
BENDOR	BENDOR EXT 100	00007341	00000	00250	0000	-		RESIDENTIAL PROPERTIES	SS BENDOR EXTENSION 100 EAST UNIT 250	0.0050	630 000	-
BENDOR	BENDOR EXT 100	00007341	00000	00251	0000	-		RESIDENTIAL PROPERTIES	SS BENDOR EXTENSION 100 EAST UNIT 251	0.0050	630 000	-
BENDOR	BENDOR EXT 100	00007341	00000	00253	0000	-		RESIDENTIAL PROPERTIES	SS BENDOR EXTENSION 100 EAST UNIT 253	0.0050	630 000	-
BENDOR	BENDOR EXT 100	00007341	00000	00254	0000	-		RESIDENTIAL PROPERTIES	SS BENDOR EXTENSION 100 EAST UNIT 254	0.0049	610 000	-
BENDOR	BENDOR EXT 100	00007341	00000	00255	0000	-		RESIDENTIAL PROPERTIES	SS BENDOR EXTENSION 100 EAST UNIT 255	0.0050	630 000	-
BENDOR	BENDOR EXT 100	00007341	00000	00256	0000	-		RESIDENTIAL PROPERTIES	SS BENDOR EXTENSION 100 EAST UNIT 256	0.0052	650 000	-
BENDOR	BENDOR EXT 100	00007341	00000	00258	0000	-		RESIDENTIAL PROPERTIES	SS BENDOR EXTENSION 100 EAST UNIT 258	0.0049	610 000	-
BENDOR	BENDOR EXT 100	00007341	00000	00259	0000	-		RESIDENTIAL PROPERTIES	SS BENDOR EXTENSION 100 EAST UNIT 259	0.0050	630 000	-
BENDOR	BENDOR EXT 100	00007341	00000	00264	0000	-		RESIDENTIAL PROPERTIES	SS BENDOR EXTENSION 100 EAST UNIT 264	0.0051	640 000	-

Registered or other description of the property							Full Names of Owner(s)	Category determined in terms of Section 8 of the Act	Physical address of the property	Extent of the property (HA)	Market value of the property	Remarks
Town Allotment	Suburb	Erf Nr	Portion	Unit	Section							
BENDOR	BENDOR EXT 100	00007341	00000	00265	0000	-		RESIDENTIAL PROPERTIES	SS BENDOR EXTENSION 100 EAST UNIT 265	0.0050	630 000	-
BENDOR	BENDOR EXT 100	00007341	00000	00267	0000	-		RESIDENTIAL PROPERTIES	SS BENDOR EXTENSION 100 EAST UNIT 267	0.0049	610 000	-
BENDOR	BENDOR EXT 100	00007341	00000	00268	0000	-		RESIDENTIAL PROPERTIES	SS BENDOR EXTENSION 100 EAST UNIT 268	0.0050	630 000	-
BENDOR	BENDOR EXT 100	00007341	00000	00269	0000	-		RESIDENTIAL PROPERTIES	SS BENDOR EXTENSION 100 EAST UNIT 269	0.0052	650 000	-
BENDOR	BENDOR EXT 100	00007341	00000	00270	0000	-		RESIDENTIAL PROPERTIES	SS BENDOR EXTENSION 100 EAST UNIT 270	0.0051	640 000	-
BENDOR	BENDOR EXT 100	00007341	00000	00273	0000	-		RESIDENTIAL PROPERTIES	SS BENDOR EXTENSION 100 EAST UNIT 273	0.0051	640 000	-
BENDOR	BENDOR EXT 100	00007341	00000	00274	0000	-		RESIDENTIAL PROPERTIES	SS BENDOR EXTENSION 100 EAST UNIT 274	0.0051	640 000	-
BENDOR	BENDOR EXT 100	00007341	00000	00275	0000	-		RESIDENTIAL PROPERTIES	SS BENDOR EXTENSION 100 EAST UNIT 275	0.0052	650 000	-
BENDOR	BENDOR EXT 100	00007341	00000	00276	0000	-		RESIDENTIAL PROPERTIES	SS BENDOR EXTENSION 100 EAST UNIT 276	0.0052	650 000	-
BENDOR	BENDOR EXT 100	00007341	00000	00278	0000	-		RESIDENTIAL PROPERTIES	SS BENDOR EXTENSION 100 EAST UNIT 278	0.0051	640 000	-
BENDOR	BENDOR EXT 100	00007341	00000	00279	0000	-		RESIDENTIAL PROPERTIES	SS BENDOR EXTENSION 100 EAST UNIT 279	0.0051	640 000	-
BENDOR	BENDOR EXT 068	00007342	00000	00000	0000	-		BUSINESS AND COMMERCIAL PROPERTIES	DIMITRI CRESCENT 14	0.1274	5 100 000	-
BENDOR	BENDOR EXT 099	00007343	00000	00000	0000	-		BUSINESS AND COMMERCIAL PROPERTIES	TWEEFFONTEIN LS 915 PTN 154	16.5618	1 323 500 000	VALUED WITH ERF 7344 BENDOR
BENDOR	BENDOR EXT 099	00007344	00000	00000	0000	-		BUSINESS AND COMMERCIAL PROPERTIES	TWEEFFONTEIN LS 915 PTN 154	4.1457	0	VALUED WITH ERF 7343 BENDOR
BENDOR	BENDOR EXT 114	00007350	00000	00000	0000	-		RESIDENTIAL PROPERTIES	BENDOR EXT 114 7350	0.8096	0	-
BENDOR	BENDOR EXT 114	00007350	00000	00021	0000	-		RESIDENTIAL PROPERTIES	SS MOONLIGHT VILLAS UNIT 21	0.0170	1 870 000	-
BENDOR	BENDOR EXT 114	00007350	00000	00022	0000	-		RESIDENTIAL PROPERTIES	SS MOONLIGHT VILLAS UNIT 22	0.0147	1 620 000	-
BENDOR	BENDOR EXT 114	00007350	00000	00023	0000	-		RESIDENTIAL PROPERTIES	SS MOONLIGHT VILLAS UNIT 23	0.0169	1 860 000	-
BENDOR	BENDOR EXT 114	00007350	00000	00024	0000	-		RESIDENTIAL PROPERTIES	SS MOONLIGHT VILLAS UNIT 24	0.0198	2 180 000	-
BENDOR	BENDOR EXT 114	00007350	00000	00025	0000	-		RESIDENTIAL PROPERTIES	SS MOONLIGHT VILLAS UNIT 25	0.0170	1 870 000	-
BENDOR	BENDOR EXT 114	00007350	00000	00026	0000	-		RESIDENTIAL PROPERTIES	SS MOONLIGHT VILLAS UNIT 26	0.0147	1 620 000	-
BENDOR	BENDOR EXT 114	00007350	00000	00027	0000	-		RESIDENTIAL PROPERTIES	SS MOONLIGHT VILLAS UNIT 27	0.0148	1 630 000	-
BENDOR	BENDOR EXT 114	00007350	00000	00028	0000	-		RESIDENTIAL PROPERTIES	SS MOONLIGHT VILLAS UNIT 28	0.0169	1 860 000	-
BENDOR	BENDOR EXT 114	00007350	00000	00029	0000	-		RESIDENTIAL PROPERTIES	SS MOONLIGHT VILLAS UNIT 29	0.0170	1 870 000	-
BENDOR	BENDOR EXT 114	00007350	00000	00030	0000	-		RESIDENTIAL PROPERTIES	SS MOONLIGHT VILLAS UNIT 30	0.0147	1 620 000	-
BENDOR	BENDOR EXT 114	00007350	00000	00031	0000	-		RESIDENTIAL PROPERTIES	SS MOONLIGHT VILLAS UNIT 31	0.0169	1 860 000	-
BENDOR	BENDOR EXT 114	00007350	00000	00032	0000	-		RESIDENTIAL PROPERTIES	SS MOONLIGHT VILLAS UNIT 32	0.0170	1 870 000	-
BENDOR	BENDOR EXT 114	00007350	00000	00033	0000	-		RESIDENTIAL PROPERTIES	SS MOONLIGHT VILLAS UNIT 33	0.0197	2 170 000	-
BENDOR	BENDOR EXT 114	00007350	00000	00034	0000	-		RESIDENTIAL PROPERTIES	SS MOONLIGHT VILLAS UNIT 34	0.0146	1 610 000	-
BENDOR	BENDOR EXT 114	00007350	00000	00035	0000	-		RESIDENTIAL PROPERTIES	SS MOONLIGHT VILLAS UNIT 35	0.0147	1 620 000	-
BENDOR	BENDOR EXT 114	00007350	00000	00036	0000	-		RESIDENTIAL PROPERTIES	SS MOONLIGHT VILLAS UNIT 36	0.0147	1 620 000	-
BENDOR	BENDOR EXT 114	00007350	00021	00000	0000	-		RESIDENTIAL PROPERTIES	BENDOR EXT 114 7350	0.0114	1 880 000	-
BENDOR	BENDOR EXT 114	00007350	00022	00000	0000	-		RESIDENTIAL PROPERTIES	BENDOR EXT 114 7350	0.0114	1 880 000	-
BENDOR	BENDOR EXT 114	00007350	00023	00000	0000	-		RESIDENTIAL PROPERTIES	BENDOR EXT 114 7350	0.0114	1 880 000	-
BENDOR	BENDOR EXT 114	00007350	00024	00000	0000	-		RESIDENTIAL PROPERTIES	BENDOR EXT 114 7350	0.0114	1 880 000	-
BENDOR	BENDOR EXT 114	00007350	00025	00000	0000	-		RESIDENTIAL PROPERTIES	BENDOR EXT 114 7350	0.0114	1 880 000	-



CITY OF POLOKWANE

Valuation roll for the period 01 July 2024 - 30 June 2029



Registered or other description of the property							Full Names of Owner(s)	Category determined in terms of Section 8 of the Act	Physical address of the property	Extent of the property (HA)	Market value of the property	Remarks
Town Allotment	Suburb	Erf Nr	Portion	Unit	Section							
BENDOR	BENDOR EXT 114	00007350	00026	00000	0000	-		RESIDENTIAL PROPERTIES	BENDOR EXT 114 7350	0.0114	1 880 000	-
BENDOR	BENDOR EXT 114	00007350	00027	00000	0000	-		RESIDENTIAL PROPERTIES	BENDOR EXT 114 7350	0.0114	1 880 000	-
BENDOR	BENDOR EXT 114	00007350	00028	00000	0000	-		RESIDENTIAL PROPERTIES	BENDOR EXT 114 7350	0.0114	1 880 000	-
BENDOR	BENDOR EXT 114	00007350	00029	00000	0000	-		RESIDENTIAL PROPERTIES	BENDOR EXT 114 7350	0.0114	1 880 000	-
BENDOR	BENDOR EXT 114	00007350	00030	00000	0000	-		RESIDENTIAL PROPERTIES	BENDOR EXT 114 7350	0.0114	1 880 000	-
BENDOR	BENDOR EXT 114	00007350	00031	00000	0000	-		RESIDENTIAL PROPERTIES	BENDOR EXT 114 7350	0.0114	1 880 000	-
BENDOR	BENDOR EXT 114	00007350	00032	00000	0000	-		RESIDENTIAL PROPERTIES	BENDOR EXT 114 7350	0.0114	1 880 000	-
BENDOR	BENDOR EXT 114	00007350	00033	00000	0000	-		RESIDENTIAL PROPERTIES	BENDOR EXT 114 7350	0.0114	1 880 000	-
BENDOR	BENDOR EXT 114	00007350	00034	00000	0000	-		RESIDENTIAL PROPERTIES	BENDOR EXT 114 7350	0.0114	1 880 000	-
BENDOR	BENDOR EXT 114	00007350	00035	00000	0000	-		RESIDENTIAL PROPERTIES	BENDOR EXT 114 7350	0.0114	1 880 000	-
BENDOR	BENDOR EXT 114	00007350	00036	00000	0000	-		RESIDENTIAL PROPERTIES	BENDOR EXT 114 7350	0.0114	1 880 000	-
BENDOR	BENDOR EXT 114	00007351	00000	00000	0000	-		RESIDENTIAL PROPERTIES	BENDOR EXT 114 7351	0.8111	0	VALUED WITH TOWNSHIP OWNER VALUATION (PTN 25 OF 686 LS)
BENDOR	BENDOR EXT 114	00007352	00000	00000	0000	-		RESIDENTIAL PROPERTIES	BENDOR EXT 114 7352	0.0548	1 780 000	-
BENDOR	BENDOR EXT 114	00007353	00000	00000	0000	-		RESIDENTIAL PROPERTIES	BENDOR EXT 114 7353	0.0560	1 850 000	-
BENDOR	BENDOR EXT 114	00007354	00000	00000	0000	-		RESIDENTIAL PROPERTIES	BENDOR EXT 114 7354	0.0692	1 590 000	-
BENDOR	BENDOR EXT 114	00007355	00000	00000	0000	-		RESIDENTIAL PROPERTIES	BENDOR EXT 114 7355	0.0601	1 590 000	-
BENDOR	BENDOR EXT 114	00007356	00000	00000	0000	-		RESIDENTIAL PROPERTIES	BENDOR EXT 114 7356	0.0657	1 780 000	-
BENDOR	BENDOR EXT 114	00007357	00000	00000	0000	-		RESIDENTIAL PROPERTIES	BENDOR EXT 114 7357	0.0655	1 590 000	-
BENDOR	BENDOR EXT 114	00007358	00000	00000	0000	-		RESIDENTIAL PROPERTIES	BENDOR EXT 114 7358	0.0655	1 520 000	-
BENDOR	BENDOR EXT 114	00007359	00000	00000	0000	-		RESIDENTIAL PROPERTIES	BENDOR EXT 114 7359	0.0655	1 850 000	-
BENDOR	BENDOR EXT 114	00007360	00000	00000	0000	-		RESIDENTIAL PROPERTIES	BENDOR EXT 114 7360	0.0655	1 850 000	-
BENDOR	BENDOR EXT 114	00007361	00000	00000	0000	-		RESIDENTIAL PROPERTIES	BENDOR EXT 114 7361	0.0655	1 660 000	-
BENDOR	BENDOR EXT 114	00007362	00000	00000	0000	-		RESIDENTIAL PROPERTIES	BENDOR EXT 114 7362	0.0655	1 720 000	-
BENDOR	BENDOR EXT 114	00007363	00000	00000	0000	-		RESIDENTIAL PROPERTIES	BENDOR EXT 114 7363	0.0655	660 000	-
BENDOR	BENDOR EXT 114	00007364	00000	00000	0000	-		RESIDENTIAL PROPERTIES	BENDOR EXT 114 7364	0.0655	0	VALUED WITH TOWNSHIP OWNER VALUATION (PTN 25 OF 686 LS)
BENDOR	BENDOR EXT 114	00007365	00000	00000	0000	-		RESIDENTIAL PROPERTIES	BENDOR EXT 114 7365	0.0655	0	VALUED WITH TOWNSHIP OWNER VALUATION (PTN 25 OF 686 LS)
BENDOR	BENDOR EXT 114	00007366	00000	00000	0000	-		RESIDENTIAL PROPERTIES	BENDOR EXT 114 7366	0.0655	0	VALUED WITH TOWNSHIP OWNER VALUATION (PTN 25 OF 686 LS)
BENDOR	BENDOR EXT 114	00007367	00000	00000	0000	-		RESIDENTIAL PROPERTIES	BENDOR EXT 114 7367	0.0625	0	VALUED WITH TOWNSHIP OWNER VALUATION (PTN 25 OF 686 LS)
BENDOR	BENDOR EXT 114	00007368	00000	00000	0000	-		RESIDENTIAL PROPERTIES	BENDOR EXT 114 7368	0.0903	610 000	-
BENDOR	BENDOR EXT 114	00007369	00000	00000	0000	-		RESIDENTIAL PROPERTIES	BENDOR EXT 114 7369	0.0626	0	VALUED WITH TOWNSHIP OWNER VALUATION (PTN 25 OF 686 LS)
BENDOR	BENDOR EXT 114	00007370	00000	00000	0000	-		RESIDENTIAL PROPERTIES	BENDOR EXT 114 7370	0.0626	0	VALUED WITH TOWNSHIP OWNER VALUATION (PTN 25 OF 686 LS)
BENDOR	BENDOR EXT 114	00007371	00000	00000	0000	-		RESIDENTIAL PROPERTIES	BENDOR EXT 114 7371	0.0626	0	VALUED WITH TOWNSHIP OWNER VALUATION (PTN 25 OF 686 LS)
BENDOR	BENDOR EXT 114	00007372	00000	00000	0000	-		RESIDENTIAL PROPERTIES	BENDOR EXT 114 7372	0.0626	0	VALUED WITH TOWNSHIP OWNER VALUATION (PTN 25 OF 686 LS)
BENDOR	BENDOR EXT 114	00007373	00000	00000	0000	-		RESIDENTIAL PROPERTIES	BENDOR EXT 114 7373	0.0627	0	VALUED WITH TOWNSHIP OWNER VALUATION (PTN 25 OF 686 LS)
BENDOR	BENDOR EXT 114	00007374	00000	00000	0000	-		RESIDENTIAL PROPERTIES	BENDOR EXT 114 7374	0.0904	1 320 000	-
BENDOR	BENDOR EXT 114	00007375	00000	00000	0000	-		RESIDENTIAL PROPERTIES	BENDOR EXT 114 7375	0.0625	660 000	-



CITY OF POLOKWANE
Valuation roll for the period 01 July 2024 - 30 June 2029



Registered or other description of the property							Full Names of Owner(s)	Category determined in terms of Section 8 of the Act	Physical address of the property	Extent of the property (HA)	Market value of the property	Remarks
Town Allotment	Suburb	Erf Nr	Portion	Unit	Section							
BENDOR	BENDOR EXT 114	00007376	00000	00000	0000	-		RESIDENTIAL PROPERTIES	BENDOR EXT 114 7376	0.0656	0	VALUED WITH TOWNSHIP OWNER VALUATION (PTN 25 OF 686 LS)
BENDOR	BENDOR EXT 114	00007377	00000	00000	0000	-		RESIDENTIAL PROPERTIES	BENDOR EXT 114 7377	0.0656	1 390 000	-
BENDOR	BENDOR EXT 114	00007378	00000	00000	0000	-		RESIDENTIAL PROPERTIES	BENDOR EXT 114 7378	0.0656	1 200 000	-
BENDOR	BENDOR EXT 114	00007379	00000	00000	0000	-		RESIDENTIAL PROPERTIES	BENDOR EXT 114 7379	0.0656	1 200 000	-
BENDOR	BENDOR EXT 114	00007380	00000	00000	0000	-		RESIDENTIAL PROPERTIES	BENDOR EXT 114 7380	0.0656	1 070 000	-
BENDOR	BENDOR EXT 114	00007381	00000	00000	0000	-		RESIDENTIAL PROPERTIES	BENDOR EXT 114 7381	0.0655	1 200 000	-
BENDOR	BENDOR EXT 114	00007382	00000	00000	0000	-		RESIDENTIAL PROPERTIES	BENDOR EXT 114 7382	0.0655	1 630 000	-
BENDOR	BENDOR EXT 114	00007383	00000	00000	0000	-		RESIDENTIAL PROPERTIES	BENDOR EXT 114 7383	0.0655	2 110 000	-
BENDOR	BENDOR EXT 114	00007384	00000	00000	0000	-		RESIDENTIAL PROPERTIES	BENDOR EXT 114 7384	0.0655	0	VALUED WITH TOWNSHIP OWNER VALUATION (PTN 25 OF 686 LS)
BENDOR	BENDOR EXT 114	00007385	00000	00000	0000	-		RESIDENTIAL PROPERTIES	BENDOR EXT 114 7385	0.0655	1 130 000	-
BENDOR	BENDOR EXT 114	00007386	00000	00000	0000	-		RESIDENTIAL PROPERTIES	BENDOR EXT 114 7386	0.0657	660 000	-
BENDOR	BENDOR EXT 114	00007387	00000	00000	0000	-		RESIDENTIAL PROPERTIES	BENDOR EXT 114 7387	0.0600	0	VALUED WITH TOWNSHIP OWNER VALUATION (PTN 25 OF 686 LS)
BENDOR	BENDOR EXT 114	00007388	00000	00000	0000	-		RESIDENTIAL PROPERTIES	BENDOR EXT 114 7388	0.0691	0	VALUED WITH TOWNSHIP OWNER VALUATION (PTN 25 OF 686 LS)
BENDOR	BENDOR EXT 114	00007389	00000	00000	0000	-		RESIDENTIAL PROPERTIES	BENDOR EXT 114 7389	0.0560	1 950 000	-
BENDOR	BENDOR EXT 114	00007390	00000	00000	0000	-		RESIDENTIAL PROPERTIES	BENDOR EXT 114 7390	0.0548	660 000	-
BENDOR	BENDOR EXT 114	00007391	00000	00000	0000	-		RESIDENTIAL PROPERTIES	BENDOR EXT 114 7391	0.8109	24 300 000	-
BENDOR	BENDOR EXT 114	00007392	00000	00000	0000	-		RESIDENTIAL PROPERTIES	BENDOR EXT 114 7392	0.8095	3 640 000	-
BENDOR	BENDOR EXT 114	00007393	00000	00000	0000	-		RESIDENTIAL PROPERTIES	BENDOR EXT 114 7393	0.0645	1 220 000	-
BENDOR	BENDOR EXT 114	00007394	00000	00000	0000	-		RESIDENTIAL PROPERTIES	BENDOR EXT 114 7394	0.0658	1 350 000	-
BENDOR	BENDOR EXT 114	00007395	00000	00000	0000	-		RESIDENTIAL PROPERTIES	BENDOR EXT 114 7395	0.0658	1 220 000	-
BENDOR	BENDOR EXT 114	00007396	00000	00000	0000	-		RESIDENTIAL PROPERTIES	BENDOR EXT 114 7396	0.0658	660 000	-
BENDOR	BENDOR EXT 114	00007397	00000	00000	0000	-		RESIDENTIAL PROPERTIES	BENDOR EXT 114 7397	0.0658	660 000	-
BENDOR	BENDOR EXT 114	00007398	00000	00000	0000	-		RESIDENTIAL PROPERTIES	BENDOR EXT 114 7398	0.0658	660 000	-
BENDOR	BENDOR EXT 114	00007399	00000	00000	0000	-		RESIDENTIAL PROPERTIES	BENDOR EXT 114 7399	0.0658	660 000	-
BENDOR	BENDOR EXT 114	00007400	00000	00000	0000	-		RESIDENTIAL PROPERTIES	BENDOR EXT 114 7400	0.0658	660 000	-
BENDOR	BENDOR EXT 114	00007401	00000	00000	0000	-		RESIDENTIAL PROPERTIES	BENDOR EXT 114 7401	0.0658	1 420 000	-
BENDOR	BENDOR EXT 114	00007402	00000	00000	0000	-		RESIDENTIAL PROPERTIES	BENDOR EXT 114 7402	0.0645	1 590 000	-
BENDOR	BENDOR EXT 114	00007403	00000	00000	0000	-		RESIDENTIAL PROPERTIES	BENDOR EXT 114 7403	0.0645	1 200 000	-
BENDOR	BENDOR EXT 114	00007404	00000	00000	0000	-		RESIDENTIAL PROPERTIES	BENDOR EXT 114 7404	0.0658	820 000	-
BENDOR	BENDOR EXT 114	00007405	00000	00000	0000	-		RESIDENTIAL PROPERTIES	BENDOR EXT 114 7405	0.0658	0	VALUED WITH TOWNSHIP OWNER VALUATION (PTN 25 OF 686 LS)
BENDOR	BENDOR EXT 114	00007406	00000	00000	0000	-		RESIDENTIAL PROPERTIES	BENDOR EXT 114 7406	0.0658	0	VALUED WITH TOWNSHIP OWNER VALUATION (PTN 25 OF 686 LS)
BENDOR	BENDOR EXT 114	00007407	00000	00000	0000	-		RESIDENTIAL PROPERTIES	BENDOR EXT 114 7407	0.0658	660 000	-
BENDOR	BENDOR EXT 114	00007408	00000	00000	0000	-		RESIDENTIAL PROPERTIES	BENDOR EXT 114 7408	0.0658	660 000	-
BENDOR	BENDOR EXT 114	00007409	00000	00000	0000	-		RESIDENTIAL PROPERTIES	BENDOR EXT 114 7409	0.0658	1 720 000	-
BENDOR	BENDOR EXT 114	00007410	00000	00000	0000	-		RESIDENTIAL PROPERTIES	BENDOR EXT 114 7410	0.0658	2 020 000	-
BENDOR	BENDOR EXT 114	00007411	00000	00000	0000	-		RESIDENTIAL PROPERTIES	BENDOR EXT 114 7411	0.0658	660 000	-

Registered or other description of the property							Full Names of Owner(s)	Category determined in terms of Section 8 of the Act	Physical address of the property	Extent of the property (HA)	Market value of the property	Remarks
Town Allotment	Suburb	Erf Nr	Portion	Unit	Section							
BENDOR	BENDOR EXT 114	00007412	00000	00000	0000	-		RESIDENTIAL PROPERTIES	BENDOR EXT 114 7412	0.0645	1 620 000	-
BENDOR	BENDOR EXT 114	00007413	00000	00000	0000	-		PRIVATE OPEN SPACE	BENDOR EXT 114 7413	1.1985	1 000	-
BENDOR	BENDOR EXT 068	00007416	00000	00000	0000	-		BUSINESS AND COMMERCIAL PROPERTIES	DIMITRI CRESCENT 5	0.1595	20 900 000	-
BENDOR	BENDOR EXT 068	00007417	00000	00000	0000	-		BUSINESS AND COMMERCIAL PROPERTIES	DIMITRI CRESCENT 32	0.3335	34 000 000	-
BENDOR	BENDOR EXT 088	00007418	00000	00000	0000	-		RESIDENTIAL PROPERTIES	DEBRON AVENUE 64	0.1758	3 350 000	-
BENDOR	BENDOR EXT 115	00007419	00000	00000	0000	-		BUSINESS AND COMMERCIAL PROPERTIES	KNOTTROX AVE 2	0.2192	3 210 000	KFC DRIVE THRU
BENDOR	BENDOR EXT 115	00007420	00000	00000	0000	-		BUSINESS AND COMMERCIAL PROPERTIES	SCHOOL ROAD 1	0.2530	8 320 000	-
BENDOR	BENDOR EXT 115	00007421	00000	00000	0000	-		BUSINESS AND COMMERCIAL PROPERTIES	KNOTTROX AVE 4	3.6686	49 000 000	NEW BUILDINGS
BENDOR	BENDOR EXT 098	00007423	00000	00000	0000	-		RESIDENTIAL PROPERTIES	INGWE STREET 69	0.2324	11 600 000	-
BENDOR	BENDOR EXT 077	00007424	00000	00000	0000	-		RESIDENTIAL PROPERTIES	LETABO STREET 5	0.9754	3 120 000	-
BENDOR	BENDOR EXT 098	00007425	00000	00000	0000	-		RESIDENTIAL PROPERTIES	INGWE STREET 43	0.2090	7 150 000	-
BENDOR	BENDOR EXT 101	00007426	00000	00000	0000	-		RESIDENTIAL PROPERTIES	HILLSIDE AVENUE 121	0.0828	2 730 000	-
BENDOR	BENDOR EXT 117	00007427	00000	00000	0000	-		BUSINESS AND COMMERCIAL PROPERTIES	BENDOR EXT 117 7427	2.7300	1 730 000	VALUED WITH ERF 7428 BENDOR EXT 017 - AKADEMIA REFORMIA
BENDOR	BENDOR EXT 117	00007428	00000	00000	0000	-		BUSINESS AND COMMERCIAL PROPERTIES	BENDOR EXT 117 7428	2.4100	0	VALUED WITH ERF 7427 BENDOR EXT 017
BENDOR	BENDOR EXT 095	00007429	00000	00000	0000	-		RESIDENTIAL PROPERTIES	TAWNY HAWK VILLAS 34	1.2040	0	-
BENDOR	BENDOR EXT 095	00007429	00000	00001	0000	-		RESIDENTIAL PROPERTIES	SS TAWNY HAWK VILLAS UNIT 1	0.0123	1 170 000	-
BENDOR	BENDOR EXT 095	00007429	00000	00002	0000	-		RESIDENTIAL PROPERTIES	SS TAWNY HAWK VILLAS UNIT 2	0.0121	1 150 000	-
BENDOR	BENDOR EXT 095	00007429	00000	00003	0000	-		RESIDENTIAL PROPERTIES	SS TAWNY HAWK VILLAS UNIT 3	0.0122	1 160 000	-
BENDOR	BENDOR EXT 095	00007429	00000	00004	0000	-		RESIDENTIAL PROPERTIES	SS TAWNY HAWK VILLAS UNIT 4	0.0121	1 150 000	-
BENDOR	BENDOR EXT 095	00007429	00000	00005	0000	-		RESIDENTIAL PROPERTIES	SS TAWNY HAWK VILLAS UNIT 5	0.0121	1 150 000	-
BENDOR	BENDOR EXT 095	00007429	00000	00006	0000	-		RESIDENTIAL PROPERTIES	SS TAWNY HAWK VILLAS UNIT 6	0.0121	1 150 000	-
BENDOR	BENDOR EXT 095	00007429	00000	00007	0000	-		RESIDENTIAL PROPERTIES	SS TAWNY HAWK VILLAS UNIT 7	0.0121	1 150 000	-
BENDOR	BENDOR EXT 095	00007429	00000	00008	0000	-		RESIDENTIAL PROPERTIES	SS TAWNY HAWK VILLAS UNIT 8	0.0156	1 480 000	-
BENDOR	BENDOR EXT 095	00007429	00000	00009	0000	-		RESIDENTIAL PROPERTIES	SS TAWNY HAWK VILLAS UNIT 9	0.0156	1 480 000	-
BENDOR	BENDOR EXT 095	00007429	00000	00010	0000	-		RESIDENTIAL PROPERTIES	SS TAWNY HAWK VILLAS UNIT 10	0.0156	1 480 000	-
BENDOR	BENDOR EXT 095	00007429	00000	00011	0000	-		RESIDENTIAL PROPERTIES	SS TAWNY HAWK VILLAS UNIT 11	0.0156	1 480 000	-
BENDOR	BENDOR EXT 095	00007429	00000	00012	0000	-		RESIDENTIAL PROPERTIES	SS TAWNY HAWK VILLAS UNIT 12	0.0155	1 470 000	-
BENDOR	BENDOR EXT 095	00007429	00000	00013	0000	-		RESIDENTIAL PROPERTIES	SS TAWNY HAWK VILLAS UNIT 13	0.0155	1 470 000	-
BENDOR	BENDOR EXT 095	00007429	00000	00014	0000	-		RESIDENTIAL PROPERTIES	SS TAWNY HAWK VILLAS UNIT 14	0.0155	1 470 000	-
BENDOR	BENDOR EXT 095	00007429	00000	00015	0000	-		RESIDENTIAL PROPERTIES	SS TAWNY HAWK VILLAS UNIT 15	0.0155	1 470 000	-
BENDOR	BENDOR EXT 095	00007429	00000	00016	0000	-		RESIDENTIAL PROPERTIES	SS TAWNY HAWK VILLAS UNIT 16	0.0157	1 490 000	-
BENDOR	BENDOR EXT 095	00007429	00000	00017	0000	-		RESIDENTIAL PROPERTIES	SS TAWNY HAWK VILLAS UNIT 17	0.0157	1 490 000	-
BENDOR	BENDOR EXT 095	00007429	00000	00018	0000	-		RESIDENTIAL PROPERTIES	SS TAWNY HAWK VILLAS UNIT 18	0.0122	1 160 000	-
BENDOR	BENDOR EXT 095	00007429	00000	00019	0000	-		RESIDENTIAL PROPERTIES	SS TAWNY HAWK VILLAS UNIT 19	0.0121	1 150 000	-
BENDOR	BENDOR EXT 095	00007429	00000	00020	0000	-		RESIDENTIAL PROPERTIES	SS TAWNY HAWK VILLAS UNIT 20	0.0122	1 160 000	-
BENDOR	BENDOR EXT 095	00007429	00000	00021	0000	-		RESIDENTIAL PROPERTIES	SS TAWNY HAWK VILLAS UNIT 21	0.0122	1 160 000	-

Registered or other description of the property							Full Names of Owner(s)	Category determined in terms of Section 8 of the Act	Physical address of the property	Extent of the property (HA)	Market value of the property	Remarks
Town Allotment	Suburb	Erf Nr	Portion	Unit	Section							
BENDOR	BENDOR EXT 095	00007429	00000	00022	0000	-		RESIDENTIAL PROPERTIES	SS TAWNY HAWK VILLAS UNIT 22	0.0122	1 160 000	-
BENDOR	BENDOR EXT 095	00007429	00000	00023	0000	-		RESIDENTIAL PROPERTIES	SS TAWNY HAWK VILLAS UNIT 23	0.0122	1 160 000	-
BENDOR	BENDOR EXT 095	00007429	00000	00024	0000	-		RESIDENTIAL PROPERTIES	SS TAWNY HAWK VILLAS UNIT 24	0.0121	1 150 000	-
BENDOR	BENDOR EXT 095	00007429	00000	00025	0000	-		RESIDENTIAL PROPERTIES	SS TAWNY HAWK VILLAS UNIT 25	0.0144	1 370 000	-
BENDOR	BENDOR EXT 095	00007429	00000	00026	0000	-		RESIDENTIAL PROPERTIES	SS TAWNY HAWK VILLAS UNIT 26	0.0161	1 530 000	-
BENDOR	BENDOR EXT 095	00007429	00000	00027	0000	-		RESIDENTIAL PROPERTIES	SS TAWNY HAWK VILLAS UNIT 27	0.0162	1 540 000	-
BENDOR	BENDOR EXT 095	00007429	00000	00028	0000	-		RESIDENTIAL PROPERTIES	SS TAWNY HAWK VILLAS UNIT 28	0.0161	1 530 000	-
BENDOR	BENDOR EXT 095	00007429	00000	00029	0000	-		RESIDENTIAL PROPERTIES	SS TAWNY HAWK VILLAS UNIT 29	0.0161	1 530 000	-
BENDOR	BENDOR EXT 095	00007429	00000	00030	0000	-		RESIDENTIAL PROPERTIES	SS TAWNY HAWK VILLAS UNIT 30	0.0161	1 530 000	-
BENDOR	BENDOR EXT 095	00007429	00000	00031	0000	-		RESIDENTIAL PROPERTIES	SS TAWNY HAWK VILLAS UNIT 31	0.0161	1 530 000	-
BENDOR	BENDOR EXT 095	00007429	00000	00032	0000	-		RESIDENTIAL PROPERTIES	SS TAWNY HAWK VILLAS UNIT 32	0.0161	1 530 000	-
BENDOR	BENDOR EXT 095	00007429	00000	00033	0000	-		RESIDENTIAL PROPERTIES	SS TAWNY HAWK VILLAS UNIT 33	0.0161	1 530 000	-
BENDOR	BENDOR EXT 095	00007429	00000	00034	0000	-		RESIDENTIAL PROPERTIES	SS TAWNY HAWK VILLAS UNIT 34	0.0162	1 540 000	-
BENDOR	BENDOR EXT 095	00007429	00000	00035	0000	-		RESIDENTIAL PROPERTIES	SS TAWNY HAWK VILLAS UNIT 35	0.0162	1 540 000	-
BENDOR	BENDOR EXT 095	00007429	00000	00036	0000	-		RESIDENTIAL PROPERTIES	SS TAWNY HAWK VILLAS UNIT 36	0.0162	1 540 000	-
BENDOR	BENDOR EXT 095	00007429	00000	00037	0000	-		RESIDENTIAL PROPERTIES	SS TAWNY HAWK VILLAS UNIT 37	0.0162	1 540 000	-
BENDOR	BENDOR EXT 095	00007429	00000	00038	0000	-		RESIDENTIAL PROPERTIES	SS TAWNY HAWK VILLAS UNIT 38	0.0162	1 540 000	-
BENDOR	BENDOR EXT 095	00007429	00000	00039	0000	-		RESIDENTIAL PROPERTIES	SS TAWNY HAWK VILLAS UNIT 39	0.0162	1 540 000	-
BENDOR	BENDOR EXT 095	00007429	00000	00040	0000	-		RESIDENTIAL PROPERTIES	SS TAWNY HAWK VILLAS UNIT 40	0.0162	1 540 000	-
BENDOR	BENDOR EXT 095	00007429	00000	00041	0000	-		RESIDENTIAL PROPERTIES	SS TAWNY HAWK VILLAS UNIT 41	0.0161	1 530 000	-
BENDOR	BENDOR EXT 095	00007429	00000	00042	0000	-		RESIDENTIAL PROPERTIES	SS TAWNY HAWK VILLAS UNIT 42	0.0160	1 520 000	-
BENDOR	BENDOR EXT 095	00007429	00000	00043	0000	-		RESIDENTIAL PROPERTIES	SS TAWNY HAWK VILLAS UNIT 43	0.0160	1 520 000	-
BENDOR	BENDOR EXT 095	00007429	00000	00044	0000	-		RESIDENTIAL PROPERTIES	SS TAWNY HAWK VILLAS UNIT 44	0.0162	1 540 000	-
BENDOR	BENDOR EXT 095	00007429	00000	00045	0000	-		RESIDENTIAL PROPERTIES	SS TAWNY HAWK VILLAS UNIT 45	0.0161	1 530 000	-
BENDOR	BENDOR EXT 095	00007429	00000	00046	0000	-		RESIDENTIAL PROPERTIES	SS TAWNY HAWK VILLAS UNIT 46	0.0161	1 530 000	-
BENDOR	BENDOR EXT 095	00007429	00000	00047	0000	-		RESIDENTIAL PROPERTIES	SS TAWNY HAWK VILLAS UNIT 47	0.0161	1 530 000	-
BENDOR	BENDOR EXT 095	00007429	00000	00048	0000	-		RESIDENTIAL PROPERTIES	SS TAWNY HAWK VILLAS UNIT 48	0.0161	1 530 000	-
BENDOR	BENDOR EXT 088	00007430	00000	00000	0000	-		RESIDENTIAL PROPERTIES	DEBRON AVENUE 13	0.2660	7 920 000	-
BENDOR	BENDOR EXT 120	00007434	00000	00000	0000	-		RESIDENTIAL PROPERTIES	BENDOR CLOSE 7434	0.0752	3 770 000	-
BENDOR	BENDOR EXT 120	00007435	00000	00000	0000	-		RESIDENTIAL PROPERTIES	BENDOR CLOSE 7435	0.0753	900 000	-
BENDOR	BENDOR EXT 120	00007436	00000	00000	0000	-		RESIDENTIAL PROPERTIES	BENDOR GARDENS NO 7436	0.0753	990 000	-
BENDOR	BENDOR EXT 120	00007437	00000	00000	0000	-		RESIDENTIAL PROPERTIES	BENDOR CLOSE 7437	0.0754	2 560 000	-
BENDOR	BENDOR EXT 120	00007438	00000	00000	0000	-		RESIDENTIAL PROPERTIES	BENDOR CLOSE 7438	0.0754	1 000 000	-
BENDOR	BENDOR EXT 120	00007439	00000	00000	0000	-		RESIDENTIAL PROPERTIES	BENDOR CLOSE 7439	0.0754	2 910 000	-
BENDOR	BENDOR EXT 120	00007440	00000	00000	0000	-		RESIDENTIAL PROPERTIES	BENDOR CLOSE 7440	0.0754	900 000	-
BENDOR	BENDOR EXT 120	00007441	00000	00000	0000	-		RESIDENTIAL PROPERTIES	BENDOR CLOSE 7441	0.0754	2 570 000	-



CITY OF POLOKWANE
Valuation roll for the period 01 July 2024 - 30 June 2029



Registered or other description of the property							Full Names of Owner(s)	Category determined in terms of Section 8 of the Act	Physical address of the property	Extent of the property (HA)	Market value of the property	Remarks
Town Allotment	Suburb	Erf Nr	Portion	Unit	Section							
BENDOR	BENDOR EXT 120	00007442	00000	00000	0000	-		RESIDENTIAL PROPERTIES	BENDOR CLOSE 7442	0.0755	2 660 000	-
BENDOR	BENDOR EXT 120	00007443	00000	00000	0000	-		RESIDENTIAL PROPERTIES	BENDOR CLOSE 7443	0.0755	3 090 000	-
BENDOR	BENDOR EXT 120	00007444	00000	00000	0000	-		RESIDENTIAL PROPERTIES	BENDOR CLOSE 7444	0.0755	2 520 000	-
BENDOR	BENDOR EXT 120	00007445	00000	00000	0000	-		RESIDENTIAL PROPERTIES	BENDOR CLOSE 7445	0.0755	3 520 000	-
BENDOR	BENDOR EXT 120	00007446	00000	00000	0000	-		RESIDENTIAL PROPERTIES	BENDOR CLOSE 7446	0.0755	2 600 000	-
BENDOR	BENDOR EXT 120	00007447	00000	00000	0000	-		RESIDENTIAL PROPERTIES	BENDOR CLOSE 7447	0.0756	2 530 000	-
BENDOR	BENDOR EXT 120	00007448	00000	00000	0000	-		RESIDENTIAL PROPERTIES	BENDOR CLOSE 7448	0.0756	2 530 000	-
BENDOR	BENDOR EXT 120	00007449	00000	00000	0000	-		RESIDENTIAL PROPERTIES	BENDOR CLOSE 7449	0.0780	2 910 000	-
BENDOR	BENDOR EXT 120	00007450	00000	00000	0000	-		RESIDENTIAL PROPERTIES	BENDOR CLOSE 7450	0.1182	1 160 000	-
BENDOR	BENDOR EXT 120	00007451	00000	00000	0000	-		PRIVATE OPEN SPACE	SCHALK DRIVE 7451	1.9749	1 000	-
BENDOR	BENDOR EXT 120	00007452	00000	00000	0000	-		RESIDENTIAL PROPERTIES	BENDOR CLOSE 7452	0.1106	1 130 000	-
BENDOR	BENDOR EXT 120	00007453	00000	00000	0000	-		RESIDENTIAL PROPERTIES	BENDOR CLOSE 7453	0.1106	3 210 000	-
BENDOR	BENDOR EXT 120	00007454	00000	00000	0000	-		RESIDENTIAL PROPERTIES	BENDOR CLOSE 7454	0.1300	1 210 000	-
BENDOR	BENDOR EXT 120	00007455	00000	00000	0000	-		RESIDENTIAL PROPERTIES	GOREE STREET 37	0.1193	2 770 000	-
BENDOR	BENDOR EXT 120	00007456	00000	00000	0000	-		RESIDENTIAL PROPERTIES	BENDOR EXT 120 7456	0.1119	2 920 000	-
BENDOR	BENDOR EXT 120	00007457	00000	00000	0000	-		RESIDENTIAL PROPERTIES	GOREE STREET 33	0.1119	2 640 000	-
BENDOR	BENDOR EXT 120	00007458	00000	00000	0000	-		RESIDENTIAL PROPERTIES	GOREE STREET 31	0.1119	2 540 000	-
BENDOR	BENDOR EXT 120	00007459	00000	00000	0000	-		RESIDENTIAL PROPERTIES	BENDOR EXT 120 7459	0.1297	3 140 000	-
BENDOR	BENDOR EXT 120	00007460	00000	00000	0000	-		RESIDENTIAL PROPERTIES	BENDOR EXT 120 7460	0.0872	0	VALUED WITH TOWNSHIP OWNER VALUATION (PTN 433 OF 915 LS)
BENDOR	BENDOR EXT 120	00007461	00000	00000	0000	-		RESIDENTIAL PROPERTIES	BENDOR EXT 120 7461	0.0868	0	VALUED WITH TOWNSHIP OWNER VALUATION (PTN 433 OF 915 LS)
BENDOR	BENDOR EXT 120	00007462	00000	00000	0000	-		RESIDENTIAL PROPERTIES	BENDOR CLOSE 7462	0.0863	0	VALUED WITH TOWNSHIP OWNER VALUATION (PTN 433 OF 915 LS)
BENDOR	BENDOR EXT 120	00007463	00000	00000	0000	-		RESIDENTIAL PROPERTIES	BENDOR EXT 120 7463	0.0859	2 700 000	-
BENDOR	BENDOR EXT 120	00007464	00000	00000	0000	-		RESIDENTIAL PROPERTIES	GOREE STREET 7464	0.0855	2 730 000	-
BENDOR	BENDOR EXT 120	00007465	00000	00000	0000	-		RESIDENTIAL PROPERTIES	GOREE STREET 15	0.0851	2 110 000	-
BENDOR	BENDOR EXT 120	00007466	00000	00000	0000	-		RESIDENTIAL PROPERTIES	BENDOR EXT 120 7466	1.1457	7 450 000	-
BENDOR	BENDOR EXT 120	00007467	00000	00000	0000	-		RESIDENTIAL PROPERTIES	FRENCH ALOE STREET 1	0.7481	0	-
BENDOR	BENDOR EXT 120	00007467	00000	00001	0000	-		RESIDENTIAL PROPERTIES	SS CANDELABRUM UNIT 1	0.0053	900 000	-
BENDOR	BENDOR EXT 120	00007467	00000	00002	0000	-		RESIDENTIAL PROPERTIES	SS CANDELABRUM UNIT 2	0.0053	900 000	-
BENDOR	BENDOR EXT 120	00007467	00000	00003	0000	-		RESIDENTIAL PROPERTIES	SS CANDELABRUM UNIT 3	0.0053	900 000	-
BENDOR	BENDOR EXT 120	00007467	00000	00004	0000	-		RESIDENTIAL PROPERTIES	SS CANDELABRUM UNIT 4	0.0053	900 000	-
BENDOR	BENDOR EXT 120	00007467	00000	00005	0000	-		RESIDENTIAL PROPERTIES	SS CANDELABRUM UNIT 5	0.0053	900 000	-
BENDOR	BENDOR EXT 120	00007467	00000	00006	0000	-		RESIDENTIAL PROPERTIES	SS CANDELABRUM UNIT 6	0.0053	900 000	-
BENDOR	BENDOR EXT 120	00007467	00000	00007	0000	-		RESIDENTIAL PROPERTIES	SS CANDELABRUM UNIT 7	0.0053	900 000	-
BENDOR	BENDOR EXT 120	00007467	00000	00008	0000	-		RESIDENTIAL PROPERTIES	SS CANDELABRUM UNIT 8	0.0053	900 000	-
BENDOR	BENDOR EXT 120	00007467	00000	00009	0000	-		RESIDENTIAL PROPERTIES	SS CANDELABRUM UNIT 9	0.0053	900 000	-
BENDOR	BENDOR EXT 120	00007467	00000	00010	0000	-		RESIDENTIAL PROPERTIES	SS CANDELABRUM UNIT 10	0.0053	900 000	-

Registered or other description of the property							Full Names of Owner(s)	Category determined in terms of Section 8 of the Act	Physical address of the property	Extent of the property (HA)	Market value of the property	Remarks
Town Allotment	Suburb	Erf Nr	Portion	Unit	Section							
BENDOR	BENDOR EXT 120	00007467	00000	00011	0000	-		RESIDENTIAL PROPERTIES	SS CANDELABRUM UNIT 11	0.0053	1 290 000	-
BENDOR	BENDOR EXT 120	00007467	00000	00012	0000	-		RESIDENTIAL PROPERTIES	SS CANDELABRUM UNIT 12	0.0053	900 000	-
BENDOR	BENDOR EXT 120	00007467	00000	00014	0000	-		RESIDENTIAL PROPERTIES	SS CANDELABRUM UNIT 14	0.0062	950 000	-
BENDOR	BENDOR EXT 120	00007467	00000	00015	0000	-		RESIDENTIAL PROPERTIES	SS CANDELABRUM UNIT 15	0.0063	960 000	-
BENDOR	BENDOR EXT 120	00007467	00000	00016	0000	-		RESIDENTIAL PROPERTIES	SS CANDELABRUM UNIT 16	0.0063	960 000	-
BENDOR	BENDOR EXT 120	00007467	00000	00017	0000	-		RESIDENTIAL PROPERTIES	SS CANDELABRUM UNIT 17	0.0063	960 000	-
BENDOR	BENDOR EXT 120	00007467	00000	00018	0000	-		RESIDENTIAL PROPERTIES	SS CANDELABRUM UNIT 18	0.0062	950 000	-
BENDOR	BENDOR EXT 120	00007467	00000	00019	0000	-		RESIDENTIAL PROPERTIES	SS CANDELABRUM UNIT 19	0.0062	950 000	-
BENDOR	BENDOR EXT 120	00007467	00000	00020	0000	-		RESIDENTIAL PROPERTIES	SS CANDELABRUM UNIT 20	0.0063	960 000	-
BENDOR	BENDOR EXT 120	00007467	00000	00021	0000	-		RESIDENTIAL PROPERTIES	SS CANDELABRUM UNIT 21	0.0062	950 000	-
BENDOR	BENDOR EXT 120	00007467	00000	00022	0000	-		RESIDENTIAL PROPERTIES	SS CANDELABRUM UNIT 22	0.0062	950 000	-
BENDOR	BENDOR EXT 120	00007467	00000	00023	0000	-		RESIDENTIAL PROPERTIES	SS CANDELABRUM UNIT 23	0.0062	950 000	-
BENDOR	BENDOR EXT 120	00007467	00000	00024	0000	-		RESIDENTIAL PROPERTIES	SS CANDELABRUM UNIT 24	0.0119	1 520 000	-
BENDOR	BENDOR EXT 120	00007467	00000	00025	0000	-		RESIDENTIAL PROPERTIES	SS CANDELABRUM UNIT 25	0.0119	1 520 000	-
BENDOR	BENDOR EXT 120	00007467	00000	00026	0000	-		RESIDENTIAL PROPERTIES	SS CANDELABRUM UNIT 26	0.0097	1 320 000	-
BENDOR	BENDOR EXT 120	00007467	00000	00027	0000	-		RESIDENTIAL PROPERTIES	SS CANDELABRUM UNIT 27	0.0095	1 290 000	-
BENDOR	BENDOR EXT 120	00007467	00000	00028	0000	-		RESIDENTIAL PROPERTIES	SS CANDELABRUM UNIT 28	0.0097	1 320 000	-
BENDOR	BENDOR EXT 120	00007467	00000	00029	0000	-		RESIDENTIAL PROPERTIES	SS CANDELABRUM UNIT 29	0.0096	1 310 000	-
BENDOR	BENDOR EXT 120	00007467	00000	00030	0000	-		RESIDENTIAL PROPERTIES	SS CANDELABRUM UNIT 30	0.0094	1 280 000	-
BENDOR	BENDOR EXT 120	00007467	00000	00031	0000	-		RESIDENTIAL PROPERTIES	SS CANDELABRUM UNIT 31	0.0096	1 310 000	-
BENDOR	BENDOR EXT 120	00007467	00000	00032	0000	-		RESIDENTIAL PROPERTIES	SS CANDELABRUM UNIT 32	0.0098	1 330 000	-
BENDOR	BENDOR EXT 120	00007467	00000	00033	0000	-		RESIDENTIAL PROPERTIES	SS CANDELABRUM UNIT 33	0.0096	1 310 000	-
BENDOR	BENDOR EXT 120	00007467	00000	00034	0000	-		RESIDENTIAL PROPERTIES	SS CANDELABRUM UNIT 34	0.0098	1 330 000	-
BENDOR	BENDOR EXT 120	00007470	00000	00000	0000	-		PUBLIC BENEFIT ORGANISATION	BENDOR CLOSE 7470	0.6543	10 200 000	MACADAMIA CARE
BENDOR	BENDOR EXT 120	00007471	00001	00000	0000	-		RESIDENTIAL PROPERTIES	MONOTROPA STREET 1	0.0418	1 640 000	-
BENDOR	BENDOR EXT 120	00007471	00002	00000	0000	-		RESIDENTIAL PROPERTIES	VOSSI STREET 5	0.0464	1 700 000	-
BENDOR	BENDOR EXT 120	00007471	00003	00000	0000	-		RESIDENTIAL PROPERTIES	VOSSI STREET 7	0.0477	1 680 000	-
BENDOR	BENDOR EXT 120	00007471	00004	00000	0000	-		RESIDENTIAL PROPERTIES	VOSSI STREET 9	0.0410	1 430 000	-
BENDOR	BENDOR EXT 120	00007471	00005	00000	0000	-		RESIDENTIAL PROPERTIES	VOSSI STREET 3	0.0401	1 630 000	-
BENDOR	BENDOR EXT 120	00007471	00006	00000	0000	-		RESIDENTIAL PROPERTIES	VOSSI STREET 1	0.0423	1 700 000	-
BENDOR	BENDOR EXT 120	00007471	00007	00000	0000	-		RESIDENTIAL PROPERTIES	MONOTROPA STREET 5	0.0408	1 760 000	-
BENDOR	BENDOR EXT 120	00007471	00008	00000	0000	-		RESIDENTIAL PROPERTIES	VOSSI STREET 4	0.0412	1 690 000	-
BENDOR	BENDOR EXT 120	00007471	00009	00000	0000	-		RESIDENTIAL PROPERTIES	VOSSI STREET 10	0.0471	1 880 000	-
BENDOR	BENDOR EXT 120	00007471	00010	00000	0000	-		RESIDENTIAL PROPERTIES	VOSSI STREET 8	0.0594	1 690 000	-
BENDOR	BENDOR EXT 120	00007471	00011	00000	0000	-		RESIDENTIAL PROPERTIES	VOSSI STREET 6	0.0440	1 680 000	-
BENDOR	BENDOR EXT 120	00007471	00012	00000	0000	-		RESIDENTIAL PROPERTIES	MONOTROPA STREET 7	0.0440	1 740 000	-

Registered or other description of the property							Full Names of Owner(s)	Category determined in terms of Section 8 of the Act	Physical address of the property	Extent of the property (HA)	Market value of the property	Remarks
Town Allotment	Suburb	Erf Nr	Portion	Unit	Section							
BENDOR	BENDOR EXT 120	00007472	00000	00000	0000	-		RESIDENTIAL PROPERTIES	BENDOR CLOSE 7472	0.3655	5 500 000	-
BENDOR	BENDOR EXT 120	00007473	00000	00000	0000	-		BUSINESS AND COMMERCIAL PROPERTIES	BENDOR EXT 120 7473	1.1862	0	VALUED WITH TOWNSHIP OWNER VALUATION (PTN 433 OF 915 LS)
BENDOR	BENDOR EXT 120	00007480	00000	00000	0000	-		RESIDENTIAL PROPERTIES	BENDOR EXT 120 7480	0.1046	1 090 000	-
BENDOR	BENDOR EXT 120	00007481	00000	00000	0000	-		RESIDENTIAL PROPERTIES	SEKOPE STREET 7481	0.0974	1 050 000	-
BENDOR	BENDOR EXT 120	00007482	00000	00000	0000	-		RESIDENTIAL PROPERTIES	SEKOPE STREET 7482	0.0875	3 190 000	-
BENDOR	BENDOR EXT 120	00007483	00000	00000	0000	-		RESIDENTIAL PROPERTIES	QUIVER TREE STREET 7483	0.0884	2 430 000	-
BENDOR	BENDOR EXT 120	00007484	00000	00000	0000	-		RESIDENTIAL PROPERTIES	QUIVER TREE STREET 7484	0.0983	1 050 000	-
BENDOR	BENDOR EXT 120	00007485	00000	00000	0000	-		RESIDENTIAL PROPERTIES	BENDOR EXT 120 7485	0.1056	1 090 000	-
BENDOR	BENDOR EXT 120	00007489	00000	00000	0000	-		RESIDENTIAL PROPERTIES	FRENCH ALOE STREET 7489	0.0780	920 000	-
BENDOR	BENDOR EXT 120	00007490	00000	00000	0000	-		RESIDENTIAL PROPERTIES	BENDOR CLOSE 7490	0.0804	2 860 000	-
BENDOR	BENDOR EXT 120	00007491	00000	00000	0000	-		RESIDENTIAL PROPERTIES	BENDOR CLOSE 7491	0.0780	3 300 000	-
BENDOR	BENDOR EXT 120	00007492	00000	00000	0000	-		RESIDENTIAL PROPERTIES	SEKOPE STREET 7492	0.0780	2 740 000	-
BENDOR	BENDOR EXT 120	00007493	00000	00000	0000	-		RESIDENTIAL PROPERTIES	SEKOPE STREET 7493	0.0804	3 350 000	-
BENDOR	BENDOR EXT 120	00007494	00000	00000	0000	-		RESIDENTIAL PROPERTIES	BENDOR EXT 120 7494	0.0780	3 740 000	-
BENDOR	BENDOR EXT 120	00007495	00000	00000	0000	-		RESIDENTIAL PROPERTIES	QUIVER TREE STREET 7495	0.0891	1 000 000	-
BENDOR	BENDOR EXT 120	00007496	00000	00000	0000	-		RESIDENTIAL PROPERTIES	QUIVER TREE STREET 7496	0.0606	2 720 000	-
BENDOR	BENDOR EXT 120	00007497	00000	00000	0000	-		RESIDENTIAL PROPERTIES	QUIVER TREE STREET 7497	0.0594	3 070 000	-
BENDOR	BENDOR EXT 120	00007498	00000	00000	0000	-		RESIDENTIAL PROPERTIES	QUIVER TREE STREET 7498	0.0579	3 080 000	-
BENDOR	BENDOR EXT 120	00007499	00000	00000	0000	-		RESIDENTIAL PROPERTIES	QUIVER TREE STREET 7499	0.0602	2 910 000	-
BENDOR	BENDOR EXT 120	00007500	00000	00000	0000	-		RESIDENTIAL PROPERTIES	QUIVER TREE STREET 7500	0.0602	2 630 000	-
BENDOR	BENDOR EXT 120	00007501	00000	00000	0000	-		RESIDENTIAL PROPERTIES	QUIVER TREE STREET 7501	0.0602	3 170 000	-
BENDOR	BENDOR EXT 120	00007502	00000	00000	0000	-		RESIDENTIAL PROPERTIES	QUIVER TREE STREET 7502	0.0593	2 840 000	-
BENDOR	BENDOR EXT 120	00007503	00000	00000	0000	-		RESIDENTIAL PROPERTIES	BENDOR EXT 120 7503	0.0593	0	VALUED WITH TOWNSHIP OWNER VALUATION (PTN 433 OF 915 LS)
BENDOR	BENDOR EXT 120	00007504	00000	00000	0000	-		RESIDENTIAL PROPERTIES	BENDOR EXT 120 7504	0.0602	0	VALUED WITH TOWNSHIP OWNER VALUATION (PTN 433 OF 915 LS)
BENDOR	BENDOR EXT 120	00007505	00000	00000	0000	-		RESIDENTIAL PROPERTIES	BENDOR EXT 120 7505	0.0602	0	VALUED WITH TOWNSHIP OWNER VALUATION (PTN 433 OF 915 LS)
BENDOR	BENDOR EXT 120	00007506	00000	00000	0000	-		RESIDENTIAL PROPERTIES	BENDOR EXT 120 7506	0.0602	0	VALUED WITH TOWNSHIP OWNER VALUATION (PTN 433 OF 915 LS)
BENDOR	BENDOR EXT 120	00007507	00000	00000	0000	-		RESIDENTIAL PROPERTIES	BENDOR EXT 120 7507	0.0754	0	VALUED WITH TOWNSHIP OWNER VALUATION (PTN 433 OF 915 LS)
BENDOR	BENDOR EXT 120	00007508	00000	00000	0000	-		RESIDENTIAL PROPERTIES	BENDOR EXT 120 7508	0.0689	0	VALUED WITH TOWNSHIP OWNER VALUATION (PTN 433 OF 915 LS)
BENDOR	BENDOR EXT 120	00007509	00000	00000	0000	-		RESIDENTIAL PROPERTIES	BENDOR EXT 120 7509	0.0602	0	VALUED WITH TOWNSHIP OWNER VALUATION (PTN 433 OF 915 LS)
BENDOR	BENDOR EXT 120	00007510	00000	00000	0000	-		RESIDENTIAL PROPERTIES	BENDOR EXT 120 7510	0.0638	0	VALUED WITH TOWNSHIP OWNER VALUATION (PTN 433 OF 915 LS)
BENDOR	BENDOR EXT 120	00007511	00000	00000	0000	-		RESIDENTIAL PROPERTIES	ALOES STREET 7511	0.0854	2 810 000	-
BENDOR	BENDOR EXT 120	00007512	00000	00000	0000	-		RESIDENTIAL PROPERTIES	BENDOR EXT 120 7512	0.0648	2 720 000	-
BENDOR	BENDOR EXT 120	00007513	00000	00000	0000	-		RESIDENTIAL PROPERTIES	BENDOR EXT 120 7513	0.0754	0	VALUED WITH TOWNSHIP OWNER VALUATION (PTN 433 OF 915 LS)
BENDOR	BENDOR EXT 120	00007514	00000	00000	0000	-		RESIDENTIAL PROPERTIES	BENDOR EXT 120 7514	0.0802	0	VALUED WITH TOWNSHIP OWNER VALUATION (PTN 433 OF 915 LS)
BENDOR	BENDOR EXT 120	00007515	00000	00000	0000	-		RESIDENTIAL PROPERTIES	LEKOPANOE STREET 21	0.0780	2 230 000	-
BENDOR	BENDOR EXT 120	00007516	00000	00000	0000	-		RESIDENTIAL PROPERTIES	SPIRAL ALOE STREET 2	0.0645	2 350 000	-

Registered or other description of the property							Full Names of Owner(s)	Category determined in terms of Section 8 of the Act	Physical address of the property	Extent of the property (HA)	Market value of the property	Remarks
Town Allotment	Suburb	Erf Nr	Portion	Unit	Section							
BENDOR	BENDOR EXT 120	00007517	00000	00000	0000	-		RESIDENTIAL PROPERTIES	SPIRAL ALOE STREET 4	0.0801	2 520 000	-
BENDOR	BENDOR EXT 120	00007518	00000	00000	0000	-		RESIDENTIAL PROPERTIES	BENDOR EXT 120 7518	0.0873	0	VALUED WITH TOWNSHIP OWNER VALUATION (PTN 433 OF 915 LS)
BENDOR	BENDOR EXT 120	00007519	00000	00000	0000	-		RESIDENTIAL PROPERTIES	SPIRAL ALOE STREET 8	0.0718	2 240 000	-
BENDOR	BENDOR EXT 120	00007520	00000	00000	0000	-		RESIDENTIAL PROPERTIES	SPIRAL ALOE STREET 10	0.0807	2 360 000	-
BENDOR	BENDOR EXT 120	00007521	00000	00000	0000	-		RESIDENTIAL PROPERTIES	SPIRAL ALOE STREET 9	0.0736	2 440 000	-
BENDOR	BENDOR EXT 120	00007522	00000	00000	0000	-		RESIDENTIAL PROPERTIES	SPIRAL ALOE STREET 7	0.0879	2 280 000	-
BENDOR	BENDOR EXT 120	00007523	00000	00000	0000	-		RESIDENTIAL PROPERTIES	SPIRAL ALOE STREET 5	0.0626	2 540 000	-
BENDOR	BENDOR EXT 120	00007524	00000	00000	0000	-		RESIDENTIAL PROPERTIES	SPIRAL ALOE STREET 3	0.0599	2 300 000	-
BENDOR	BENDOR EXT 120	00007525	00000	00000	0000	-		RESIDENTIAL PROPERTIES	SPIRAL ALOE STREET 1	0.0614	2 330 000	-
BENDOR	BENDOR EXT 120	00007526	00000	00000	0000	-		RESIDENTIAL PROPERTIES	BENDOR CLOSE 7526	0.0618	2 270 000	-
BENDOR	BENDOR EXT 120	00007527	00000	00000	0000	-		RESIDENTIAL PROPERTIES	LEKOPANOE STREET 13	0.0760	1 690 000	-
BENDOR	BENDOR EXT 120	00007528	00000	00000	0000	-		RESIDENTIAL PROPERTIES	BENDOR EXT 120 7528	0.0806	2 730 000	-
BENDOR	BENDOR EXT 120	00007529	00000	00000	0000	-		RESIDENTIAL PROPERTIES	BENDOR EXT 120 7529	0.0879	0	VALUED WITH TOWNSHIP OWNER VALUATION (PTN 433 OF 915 LS)
BENDOR	BENDOR EXT 120	00007530	00000	00000	0000	-		RESIDENTIAL PROPERTIES	LEKOPANOE STREET 7	0.0745	2 430 000	-
BENDOR	BENDOR EXT 120	00007531	00000	00000	0000	-		RESIDENTIAL PROPERTIES	BENDOR EXT 120 7531	0.0720	740 000	-
BENDOR	BENDOR EXT 120	00007532	00000	00000	0000	-		RESIDENTIAL PROPERTIES	BENDOR EXT 120 7532	0.0720	0	VALUED WITH TOWNSHIP OWNER VALUATION (PTN 433 OF 915 LS)
BENDOR	BENDOR EXT 120	00007533	00000	00000	0000	-		RESIDENTIAL PROPERTIES	BENDOR EXT 120 7533	0.0682	0	VALUED WITH TOWNSHIP OWNER VALUATION (PTN 433 OF 915 LS)
BENDOR	BENDOR EXT 120	00007534	00000	00000	0000	-		RESIDENTIAL PROPERTIES	GOREE STREET 2	0.0620	2 250 000	-
BENDOR	BENDOR EXT 120	00007535	00000	00000	0000	-		RESIDENTIAL PROPERTIES	GOREE STREET 4	0.0694	2 080 000	-
BENDOR	BENDOR EXT 120	00007536	00000	00000	0000	-		RESIDENTIAL PROPERTIES	GOREE STREET 6	0.0722	2 480 000	-
BENDOR	BENDOR EXT 120	00007537	00000	00000	0000	-		RESIDENTIAL PROPERTIES	GOREE STREET 8	0.0772	2 540 000	-
BENDOR	BENDOR EXT 120	00007538	00000	00000	0000	-		RESIDENTIAL PROPERTIES	GOREE STREET 10	0.0630	2 390 000	-
BENDOR	BENDOR EXT 120	00007539	00000	00000	0000	-		RESIDENTIAL PROPERTIES	GOREE STREET 12	0.0648	2 180 000	-
BENDOR	BENDOR EXT 120	00007540	00000	00000	0000	-		RESIDENTIAL PROPERTIES	GOREE STREET 14	0.1001	2 470 000	-
BENDOR	BENDOR EXT 120	00007541	00000	00000	0000	-		RESIDENTIAL PROPERTIES	GOREE STREET 16	0.0630	2 220 000	-
BENDOR	BENDOR EXT 120	00007542	00000	00000	0000	-		RESIDENTIAL PROPERTIES	BENDOR EXT 120 7542	0.0609	3 350 000	-
BENDOR	BENDOR EXT 120	00007543	00000	00000	0000	-		RESIDENTIAL PROPERTIES	GOREE STREET 20	0.0891	2 530 000	-
BENDOR	BENDOR EXT 120	00007544	00000	00000	0000	-		RESIDENTIAL PROPERTIES	BENDOR EXT 120 7544	0.0895	2 830 000	-
BENDOR	BENDOR EXT 120	00007545	00000	00000	0000	-		RESIDENTIAL PROPERTIES	BENDOR EXT 120 7545	0.0617	700 000	-
BENDOR	BENDOR EXT 120	00007546	00000	00000	0000	-		RESIDENTIAL PROPERTIES	GOREE STREET 7546	0.0617	2 580 000	-
BENDOR	BENDOR EXT 120	00007547	00000	00000	0000	-		RESIDENTIAL PROPERTIES	GOREE STREET 28	0.0617	2 230 000	-
BENDOR	BENDOR EXT 120	00007548	00000	00000	0000	-		RESIDENTIAL PROPERTIES	GOREE STREET 30	0.0617	2 350 000	-
BENDOR	BENDOR EXT 120	00007549	00000	00000	0000	-		RESIDENTIAL PROPERTIES	GOREE STREET 32	0.0605	2 330 000	-
BENDOR	BENDOR EXT 120	00007550	00000	00000	0000	-		RESIDENTIAL PROPERTIES	QUIVER TREE STREET 7550	0.0602	2 550 000	-
BENDOR	BENDOR EXT 120	00007551	00000	00000	0000	-		RESIDENTIAL PROPERTIES	DORINGAALWYN STREET 7551	0.0632	2 380 000	-
BENDOR	BENDOR EXT 120	00007552	00000	00000	0000	-		RESIDENTIAL PROPERTIES	DORINGAALWYN STREET 7552	0.0611	3 010 000	-



CITY OF POLOKWANE
Valuation roll for the period 01 July 2024 - 30 June 2029



Registered or other description of the property							Full Names of Owner(s)	Category determined in terms of Section 8 of the Act	Physical address of the property	Extent of the property (HA)	Market value of the property	Remarks
Town Allotment	Suburb	Erf Nr	Portion	Unit	Section							
BENDOR	BENDOR EXT 120	00007553	00000	00000	0000	-		RESIDENTIAL PROPERTIES	DORINGAALWYN STREET 7553	0.0607	2 570 000	-
BENDOR	BENDOR EXT 120	00007554	00000	00000	0000	-		RESIDENTIAL PROPERTIES	DORINGAALWYN STREET 7554	0.0598	2 700 000	-
BENDOR	BENDOR EXT 120	00007555	00000	00000	0000	-		RESIDENTIAL PROPERTIES	DORINGAALWYN STREET 7555	0.0598	3 300 000	-
BENDOR	BENDOR EXT 120	00007556	00000	00000	0000	-		RESIDENTIAL PROPERTIES	DORINGAALWYN STREET 7556	0.0598	2 320 000	-
BENDOR	BENDOR EXT 120	00007557	00000	00000	0000	-		RESIDENTIAL PROPERTIES	DORINGAALWYN STREET 7557	0.0598	2 810 000	-
BENDOR	BENDOR EXT 120	00007558	00000	00000	0000	-		RESIDENTIAL PROPERTIES	DORINGAALWYN STREET 7558	0.0765	3 430 000	-
BENDOR	BENDOR EXT 120	00007559	00000	00000	0000	-		RESIDENTIAL PROPERTIES	FRENCH ALOE STREET 4	0.0657	1 680 000	-
BENDOR	BENDOR EXT 120	00007560	00000	00000	0000	-		RESIDENTIAL PROPERTIES	FRENCH ALOE STREET 6	0.0598	2 630 000	-
BENDOR	BENDOR EXT 120	00007561	00000	00000	0000	-		RESIDENTIAL PROPERTIES	FRENCH ALOE STREET 8	0.0598	2 010 000	-
BENDOR	BENDOR EXT 120	00007562	00000	00000	0000	-		RESIDENTIAL PROPERTIES	BENDOR CLOSE 7562	0.0598	1 760 000	-
BENDOR	BENDOR EXT 120	00007563	00000	00000	0000	-		RESIDENTIAL PROPERTIES	BENDOR EXT 120 7563	0.0598	650 000	-
BENDOR	BENDOR EXT 120	00007564	00000	00000	0000	-		RESIDENTIAL PROPERTIES	FRENCH ALOE STREET 14	0.0607	2 220 000	-
BENDOR	BENDOR EXT 120	00007565	00000	00000	0000	-		RESIDENTIAL PROPERTIES	BENDOR EXT 120 7565	0.0643	0	VALUED WITH TOWNSHIP OWNER VALUATION (PTN 433 OF 915 LS)
BENDOR	BENDOR EXT 120	00007566	00000	00000	0000	-		RESIDENTIAL PROPERTIES	BENDOR EXT 120 7566	0.0612	0	VALUED WITH TOWNSHIP OWNER VALUATION (PTN 433 OF 915 LS)
BENDOR	BENDOR EXT 120	00007567	00000	00000	0000	-		RESIDENTIAL PROPERTIES	QUIVER TREE STREET 7567	0.0619	2 430 000	-
BENDOR	BENDOR EXT 120	00007568	00000	00000	0000	-		RESIDENTIAL PROPERTIES	QUIVER TREE STREET 7568	0.0825	2 980 000	-
BENDOR	BENDOR EXT 120	00007569	00000	00000	0000	-		RESIDENTIAL PROPERTIES	FAN ALOE STREET 7569	0.0638	2 460 000	-
BENDOR	BENDOR EXT 120	00007570	00000	00000	0000	-		RESIDENTIAL PROPERTIES	FAN ALOE STREET 7570	0.0645	2 480 000	-
BENDOR	BENDOR EXT 120	00007571	00000	00000	0000	-		RESIDENTIAL PROPERTIES	FAN ALOE STREET 7571	0.0652	3 760 000	-
BENDOR	BENDOR EXT 120	00007572	00000	00000	0000	-		RESIDENTIAL PROPERTIES	FAN ALOE STREET 7572	0.0783	2 490 000	-
BENDOR	BENDOR EXT 120	00007573	00000	00000	0000	-		RESIDENTIAL PROPERTIES	FAN ALOE STREET 7573	0.0934	2 920 000	-
BENDOR	BENDOR EXT 120	00007574	00000	00000	0000	-		RESIDENTIAL PROPERTIES	DORINGAALWYN STREET 7574	0.0693	2 720 000	-
BENDOR	BENDOR EXT 120	00007575	00000	00000	0000	-		RESIDENTIAL PROPERTIES	DORINGAALWYN STREET 7575	0.0771	2 820 000	-
BENDOR	BENDOR EXT 120	00007576	00000	00000	0000	-		RESIDENTIAL PROPERTIES	DORINGAALWYN STREET 7576	0.0771	2 840 000	-
BENDOR	BENDOR EXT 120	00007577	00000	00000	0000	-		RESIDENTIAL PROPERTIES	DORINGAALWYN STREET 7577	0.0779	2 570 000	-
BENDOR	BENDOR EXT 120	00007578	00000	00000	0000	-		RESIDENTIAL PROPERTIES	DORINGAALWYN STREET 7578	0.0825	2 840 000	-
BENDOR	BENDOR EXT 120	00007579	00000	00000	0000	-		RESIDENTIAL PROPERTIES	BENDOR CLOSE 6	0.0848	2 930 000	-
BENDOR	BENDOR EXT 120	00007580	00000	00000	0000	-		RESIDENTIAL PROPERTIES	DORINGAALWYN STREET 7580	0.0772	860 000	-
BENDOR	BENDOR EXT 120	00007581	00000	00000	0000	-		RESIDENTIAL PROPERTIES	DORINGAALWYN STREET 7581	0.0608	2 460 000	-
BENDOR	BENDOR EXT 120	00007582	00000	00000	0000	-		RESIDENTIAL PROPERTIES	DORINGAALWYN STREET 7582	0.0610	3 020 000	-
BENDOR	BENDOR EXT 120	00007583	00000	00000	0000	-		RESIDENTIAL PROPERTIES	DORINGAALWYN STREET 7583	0.0611	2 990 000	-
BENDOR	BENDOR EXT 120	00007584	00000	00000	0000	-		RESIDENTIAL PROPERTIES	QUIVER TREE STREET 7584	0.0868	2 820 000	-
BENDOR	BENDOR EXT 120	00007585	00000	00000	0000	-		RESIDENTIAL PROPERTIES	BENDOR EXT 120 7585	0.0808	800 000	-
BENDOR	BENDOR EXT 120	00007586	00000	00000	0000	-		RESIDENTIAL PROPERTIES	KGOPA STREET 7586	0.0611	1 680 000	-
BENDOR	BENDOR EXT 120	00007587	00000	00000	0000	-		RESIDENTIAL PROPERTIES	KGOPA STREET 7587	0.0610	2 720 000	-
BENDOR	BENDOR EXT 120	00007588	00000	00000	0000	-		RESIDENTIAL PROPERTIES	KGOPA STREET 7588	0.0608	4 100 000	-

Registered or other description of the property							Full Names of Owner(s)	Category determined in terms of Section 8 of the Act	Physical address of the property	Extent of the property (HA)	Market value of the property	Remarks
Town Allotment	Suburb	Erf Nr	Portion	Unit	Section							
BENDOR	BENDOR EXT 120	00007589	00000	00000	0000	-		RESIDENTIAL PROPERTIES	KGOPA STREET 7589	0.0689	3 060 000	-
BENDOR	BENDOR EXT 120	00007590	00000	00000	0000	-		RESIDENTIAL PROPERTIES	BENDOR EXT 120 7590	0.0888	940 000	-
BENDOR	BENDOR EXT 120	00007591	00000	00000	0000	-		RESIDENTIAL PROPERTIES	KGOPA STREET 7591	0.1258	1 020 000	-
BENDOR	BENDOR EXT 120	00007592	00000	00000	0000	-		RESIDENTIAL PROPERTIES	BENDOR EXT 120 7592	0.0978	3 230 000	-
BENDOR	BENDOR EXT 120	00007593	00000	00000	0000	-		RESIDENTIAL PROPERTIES	KGOPA STREET 7593	0.0834	2 990 000	-
BENDOR	BENDOR EXT 120	00007594	00000	00000	0000	-		RESIDENTIAL PROPERTIES	KGOPA STREET 7594	0.0747	3 010 000	-
BENDOR	BENDOR EXT 120	00007595	00000	00000	0000	-		RESIDENTIAL PROPERTIES	KGOPA STREET 7595	0.0710	2 990 000	-
BENDOR	BENDOR EXT 120	00007596	00000	00000	0000	-		RESIDENTIAL PROPERTIES	KGOPA STREET 3	0.0674	2 300 000	-
BENDOR	BENDOR EXT 120	00007597	00000	00000	0000	-		RESIDENTIAL PROPERTIES	QUIVER TREE STREET 7597	0.0936	2 430 000	-
BENDOR	BENDOR EXT 120	00007605	00000	00000	0000	-		RESIDENTIAL PROPERTIES	DORINGAALWYN STREET 7605	0.1166	5 040 000	-
BENDOR	BENDOR EXT 120	00007606	00000	00000	0000	-		RESIDENTIAL PROPERTIES	DORINGAALWYN STREET 7606	0.0740	2 840 000	-
BENDOR	BENDOR EXT 120	00007607	00000	00000	0000	-		RESIDENTIAL PROPERTIES	DORINGAALWYN STREET 7607	0.0757	770 000	-
BENDOR	BENDOR EXT 120	00007608	00000	00000	0000	-		RESIDENTIAL PROPERTIES	DORINGAALWYN STREET 7608	0.0760	2 800 000	-
BENDOR	BENDOR EXT 120	00007609	00000	00000	0000	-		RESIDENTIAL PROPERTIES	BENDOR EXT 120 7609	0.0763	860 000	-
BENDOR	BENDOR EXT 120	00007610	00000	00000	0000	-		RESIDENTIAL PROPERTIES	DORINGAALWYN STREET 7610	0.0724	2 340 000	-
BENDOR	BENDOR EXT 120	00007611	00000	00000	0000	-		RESIDENTIAL PROPERTIES	DORINGAALWYN STREET 7611	0.0752	2 600 000	-
BENDOR	BENDOR EXT 120	00007612	00000	00000	0000	-		PRIVATE OPEN SPACE	SCHALK DRIVE 7612	0.2750	1 000	-
BENDOR	BENDOR EXT 120	00007613	00000	00000	0000	-		RESIDENTIAL PROPERTIES	FAN ALOE STREET 7613	0.0677	790 000	-
BENDOR	BENDOR EXT 120	00007614	00000	00000	0000	-		RESIDENTIAL PROPERTIES	FAN ALOE STREET 7614	0.0654	2 420 000	-
BENDOR	BENDOR EXT 120	00007615	00000	00000	0000	-		RESIDENTIAL PROPERTIES	FAN ALOE STREET 7615	0.0710	2 700 000	-
BENDOR	BENDOR EXT 120	00007616	00000	00000	0000	-		RESIDENTIAL PROPERTIES	FAN ALOE STREET 7616	0.0797	3 150 000	-
BENDOR	BENDOR EXT 120	00007617	00000	00000	0000	-		RESIDENTIAL PROPERTIES	BENDOR EXT 120 7617	0.0885	3 930 000	-
BENDOR	BENDOR EXT 120	00007621	00000	00000	0000	-		RESIDENTIAL PROPERTIES	BENDOR EXT 120 7621	0.0984	0	VALUED WITH TOWNSHIP OWNER VALUATION (PTN 433 OF 915 LS)
BENDOR	BENDOR EXT 120	00007622	00000	00000	0000	-		RESIDENTIAL PROPERTIES	BOOMALWYN STREET 7622	0.1776	5 470 000	-
BENDOR	BENDOR EXT 120	00007623	00000	00000	0000	-		RESIDENTIAL PROPERTIES	BERGAALWYN STREET 7623	0.1759	1 200 000	-
BENDOR	BENDOR EXT 120	00007624	00000	00000	0000	-		RESIDENTIAL PROPERTIES	BERGAALWYN STREET 7624	0.1586	3 210 000	-
BENDOR	BENDOR EXT 120	00007625	00000	00000	0000	-		RESIDENTIAL PROPERTIES	BENDOR EXT 120 7625	0.1685	3 530 000	-
BENDOR	BENDOR EXT 120	00007626	00000	00000	0000	-		RESIDENTIAL PROPERTIES	BOOMALWYN STREET 7626	0.1807	1 410 000	-
BENDOR	BENDOR EXT 120	00007627	00000	00000	0000	-		RESIDENTIAL PROPERTIES	BOOMALWYN STREET 7627	0.1957	3 130 000	-
BENDOR	BENDOR EXT 120	00007628	00000	00000	0000	-		RESIDENTIAL PROPERTIES	GOREE STREET 7628	0.1134	1 020 000	-
BENDOR	BENDOR EXT 120	00007629	00000	00000	0000	-		RESIDENTIAL PROPERTIES	BOOMALWYN STREET 7629	0.1211	1 060 000	-
BENDOR	BENDOR EXT 120	00007630	00000	00000	0000	-		RESIDENTIAL PROPERTIES	BENDOR EXT 120 7630	0.1202	1 050 000	-
BENDOR	BENDOR EXT 120	00007631	00000	00000	0000	-		RESIDENTIAL PROPERTIES	BENDOR EXT 120 7631	0.1176	1 040 000	-
BENDOR	BENDOR EXT 120	00007632	00000	00000	0000	-		RESIDENTIAL PROPERTIES	BOOMALWYN STREET 7632	0.1174	3 060 000	-
BENDOR	BENDOR EXT 120	00007633	00000	00000	0000	-		RESIDENTIAL PROPERTIES	BENDOR EXT 120 7633	0.1176	1 040 000	-
BENDOR	BENDOR EXT 120	00007634	00000	00000	0000	-		RESIDENTIAL PROPERTIES	BOOMALWYN STREET 7634	0.1103	1 010 000	-

Registered or other description of the property							Full Names of Owner(s)	Category determined in terms of Section 8 of the Act	Physical address of the property	Extent of the property (HA)	Market value of the property	Remarks
Town Allotment	Suburb	Erf Nr	Portion	Unit	Section							
BENDOR	BENDOR EXT 120	00007635	00000	00000	0000	-		RESIDENTIAL PROPERTIES	BENDOR EXT 120 7635	0.1195	1 050 000	-
BENDOR	BENDOR EXT 120	00007636	00000	00000	0000	-		RESIDENTIAL PROPERTIES	BOOMALWYN STREET 7636	0.1203	2 370 000	-
BENDOR	BENDOR EXT 120	00007637	00000	00000	0000	-		RESIDENTIAL PROPERTIES	BENDOR EXT 120 7637	0.1079	4 310 000	-
BENDOR	BENDOR EXT 120	00007639	00000	00000	0000	-		RESIDENTIAL PROPERTIES	BENDOR EXT 120 7639	0.1050	1 100 000	-
BENDOR	BENDOR EXT 120	00007640	00000	00000	0000	-		RESIDENTIAL PROPERTIES	BENDOR EXT 120 7640	0.0989	950 000	-
BENDOR	BENDOR EXT 120	00007641	00000	00000	0000	-		RESIDENTIAL PROPERTIES	BENDOR EXT 120 7641	0.1248	1 070 000	-
BENDOR	BENDOR EXT 120	00007642	00000	00000	0000	-		RESIDENTIAL PROPERTIES	BENDOR EXT 120 7642	0.1293	1 210 000	-
BENDOR	BENDOR EXT 120	00007643	00000	00000	0000	-		RESIDENTIAL PROPERTIES	BENDOR EXT 120 7643	0.1128	1 140 000	-
BENDOR	BENDOR EXT 120	00007644	00000	00000	0000	-		RESIDENTIAL PROPERTIES	BENDOR EXT 120 7644	0.1122	1 020 000	-
BENDOR	BENDOR EXT 120	00007645	00000	00000	0000	-		RESIDENTIAL PROPERTIES	BENDOR EXT 120 7645	0.1117	1 250 000	-
BENDOR	BENDOR EXT 120	00007646	00000	00000	0000	-		RESIDENTIAL PROPERTIES	BOOMALWYN STREET 7646	0.1031	970 000	-
BENDOR	BENDOR EXT 120	00007647	00000	00000	0000	-		RESIDENTIAL PROPERTIES	BOOMALWYN STREET 7647	0.1126	3 950 000	-
BENDOR	BENDOR EXT 120	00007648	00000	00000	0000	-		RESIDENTIAL PROPERTIES	BENDOR CLOSE 7648	0.0876	3 530 000	-
BENDOR	BENDOR EXT 120	00007649	00000	00000	0000	-		RESIDENTIAL PROPERTIES	BOOMALWYN STREET 7649	0.0976	1 050 000	-
BENDOR	BENDOR EXT 120	00007650	00000	00000	0000	-		RESIDENTIAL PROPERTIES	BOOMALWYN STREET 7650	0.0977	3 040 000	-
BENDOR	BENDOR EXT 120	00007651	00000	00000	0000	-		RESIDENTIAL PROPERTIES	BOOMALWYN STREET 7651	0.0977	3 320 000	-
BENDOR	BENDOR EXT 120	00007652	00000	00000	0000	-		RESIDENTIAL PROPERTIES	BOOMALWYN STREET 7652	0.0977	3 410 000	-
BENDOR	BENDOR EXT 120	00007653	00000	00000	0000	-		RESIDENTIAL PROPERTIES	BENDOR EXT 120 7653	0.0977	1 060 000	-
BENDOR	BENDOR EXT 120	00007654	00000	00000	0000	-		RESIDENTIAL PROPERTIES	BOOMALWYN STREET 7654	0.0977	1 170 000	-
BENDOR	BENDOR EXT 120	00007657	00000	00000	0000	-		RESIDENTIAL PROPERTIES	BENDOR EXT 120 7657	0.0976	0	VALUED WITH TOWNSHIP OWNER VALUATION (PTN 433 OF 915 LS)
BENDOR	BENDOR EXT 120	00007658	00000	00000	0000	-		RESIDENTIAL PROPERTIES	BOOMALWYN STREET 7658	0.1272	2 680 000	-
BENDOR	BENDOR EXT 120	00007659	00000	00000	0000	-		RESIDENTIAL PROPERTIES	BOOMALWYN STREET 7659	0.1457	3 720 000	-
BENDOR	BENDOR EXT 120	00007662	00000	00000	0000	-		RESIDENTIAL PROPERTIES	BENDOR EXT 120 7662	0.1440	3 770 000	-
BENDOR	BENDOR EXT 120	00007663	00000	00000	0000	-		RESIDENTIAL PROPERTIES	BENDOR CLOSE 7663	0.1837	5 710 000	VALUED WITH ERF 7664 BENDOR EXT 120
BENDOR	BENDOR EXT 120	00007664	00000	00000	0000	-		RESIDENTIAL PROPERTIES	BENDOR EXT 120 7664	0.1332	0	VALUED WITH ERF 7663 BENDOR EXT 120
BENDOR	BENDOR EXT 120	00007665	00000	00000	0000	-		RESIDENTIAL PROPERTIES	BENDOR EXT 120 7665	0.1282	1 210 000	-
BENDOR	BENDOR EXT 120	00007666	00000	00000	0000	-		RESIDENTIAL PROPERTIES	BENDOR EXT 120 7666	0.1281	1 200 000	-
BENDOR	BENDOR EXT 120	00007667	00000	00000	0000	-		RESIDENTIAL PROPERTIES	BENDOR EXT 120 7667	0.1281	3 470 000	-
BENDOR	BENDOR EXT 120	00007668	00000	00000	0000	-		RESIDENTIAL PROPERTIES	BENDOR EXT 120 7668	0.1281	1 200 000	-
BENDOR	BENDOR EXT 120	00007669	00000	00000	0000	-		RESIDENTIAL PROPERTIES	BENDOR EXT 120 7669	0.1281	1 200 000	-
BENDOR	BENDOR EXT 120	00007670	00000	00000	0000	-		RESIDENTIAL PROPERTIES	BENDOR EXT 120 7670	0.1281	1 080 000	-
BENDOR	BENDOR EXT 120	00007671	00000	00000	0000	-		RESIDENTIAL PROPERTIES	BENDOR EXT 120 7671	0.1281	3 500 000	-
BENDOR	BENDOR EXT 120	00007672	00000	00000	0000	-		RESIDENTIAL PROPERTIES	BENDOR EXT 120 7672	0.1281	1 200 000	-
BENDOR	BENDOR EXT 120	00007673	00000	00000	0000	-		RESIDENTIAL PROPERTIES	BENDOR EXT 120 7673	0.1281	1 200 000	-
BENDOR	BENDOR EXT 120	00007674	00000	00000	0000	-		RESIDENTIAL PROPERTIES	BENDOR EXT 120 7674	0.1080	1 110 000	-
BENDOR	BENDOR EXT 120	00007677	00000	00000	0000	-		RESIDENTIAL PROPERTIES	BENDOR EXT 120 7677	0.1187	1 160 000	-

Registered or other description of the property							Full Names of Owner(s)	Category determined in terms of Section 8 of the Act	Physical address of the property	Extent of the property (HA)	Market value of the property	Remarks
Town Allotment	Suburb	Erf Nr	Portion	Unit	Section							
BENDOR	BENDOR EXT 120	00007678	00000	00000	0000	-		RESIDENTIAL PROPERTIES	BENDOR EXT 120 7678	0.0989	1 060 000	-
BENDOR	BENDOR EXT 120	00007679	00000	00000	0000	-		RESIDENTIAL PROPERTIES	BENDOR EXT 120 7679	0.1187	1 160 000	-
BENDOR	BENDOR EXT 120	00007680	00000	00000	0000	-		RESIDENTIAL PROPERTIES	BENDOR EXT 120 7680	0.0989	1 060 000	-
BENDOR	BENDOR EXT 120	00007681	00000	00000	0000	-		RESIDENTIAL PROPERTIES	BENDOR EXT 120 7681	0.0989	1 060 000	-
BENDOR	BENDOR EXT 120	00007682	00000	00000	0000	-		RESIDENTIAL PROPERTIES	BENDOR EXT 120 7682	0.1120	1 130 000	-
BENDOR	BENDOR EXT 120	00007683	00000	00000	0000	-		RESIDENTIAL PROPERTIES	BENDOR EXT 120 7683	0.1261	1 200 000	-
BENDOR	BENDOR EXT 120	00007684	00000	00000	0000	-		RESIDENTIAL PROPERTIES	BENDOR EXT 120 7684	0.1156	1 140 000	-
BENDOR	BENDOR EXT 120	00007685	00000	00000	0000	-		RESIDENTIAL PROPERTIES	BENDOR EXT 120 7685	0.5192	0	VALUED WITH TOWNSHIP OWNER VALUATION (PTN 433 OF 915 LS)
BENDOR	BENDOR EXT 120	00007686	00000	00000	0000	-		RESIDENTIAL PROPERTIES	BENDOR EXT 120 7686	0.5376	0	VALUED WITH TOWNSHIP OWNER VALUATION (PTN 433 OF 915 LS)
BENDOR	BENDOR EXT 120	00007694	00000	00000	0000	-		RESIDENTIAL PROPERTIES	BENDOR EXT 120 7694	0.1173	1 280 000	-
BENDOR	BENDOR EXT 120	00007695	00000	00000	0000	-		RESIDENTIAL PROPERTIES	BENDOR EXT 120 7695	0.1091	1 110 000	-
BENDOR	BENDOR EXT 120	00007696	00000	00000	0000	-		RESIDENTIAL PROPERTIES	BENDOR EXT 120 7696	0.1112	1 120 000	-
BENDOR	BENDOR EXT 120	00007697	00000	00000	0000	-		RESIDENTIAL PROPERTIES	BENDOR EXT 120 7697	0.1182	1 160 000	-
BENDOR	BENDOR EXT 120	00007698	00000	00000	0000	-		RESIDENTIAL PROPERTIES	BENDOR EXT 120 7698	0.1193	1 170 000	-
BENDOR	BENDOR EXT 120	00007699	00000	00000	0000	-		RESIDENTIAL PROPERTIES	BENDOR EXT 120 7699	0.1312	1 220 000	-
BENDOR	BENDOR EXT 120	00007700	00000	00000	0000	-		RESIDENTIAL PROPERTIES	BENDOR EXT 120 7700	0.2056	1 360 000	-
BENDOR	BENDOR EXT 120	00007701	00000	00000	0000	-		RESIDENTIAL PROPERTIES	BENDOR EXT 120 7701	0.1646	1 320 000	-
BENDOR	BENDOR EXT 120	00007702	00000	00000	0000	-		RESIDENTIAL PROPERTIES	BENDOR EXT 120 7702	0.0985	1 050 000	-
BENDOR	BENDOR EXT 120	00007703	00000	00000	0000	-		RESIDENTIAL PROPERTIES	BENDOR EXT 120 7703	0.1079	1 110 000	-
BENDOR	BENDOR EXT 120	00007704	00000	00000	0000	-		RESIDENTIAL PROPERTIES	BENDOR EXT 120 7704	0.1081	1 110 000	-
BENDOR	BENDOR EXT 120	00007705	00000	00000	0000	-		RESIDENTIAL PROPERTIES	BENDOR EXT 120 7705	0.1080	3 540 000	-
BENDOR	BENDOR EXT 120	00007706	00000	00000	0000	-		RESIDENTIAL PROPERTIES	BENDOR EXT 120 7706	0.1007	3 100 000	-
BENDOR	BENDOR EXT 120	00007707	00000	00000	0000	-		RESIDENTIAL PROPERTIES	CRASSULA STREET 7707	0.0913	1 010 000	-
BENDOR	BENDOR EXT 120	00007709	00000	00000	0000	-		RESIDENTIAL PROPERTIES	BENDOR EXT 120 7709	0.1058	1 100 000	-
BENDOR	BENDOR EXT 120	00007710	00000	00000	0000	-		RESIDENTIAL PROPERTIES	BENDOR EXT 120 7710	0.1100	1 120 000	-
BENDOR	BENDOR EXT 120	00007711	00000	00000	0000	-		RESIDENTIAL PROPERTIES	BENDOR EXT 120 7711	0.1093	1 110 000	-
BENDOR	BENDOR EXT 120	00007712	00000	00000	0000	-		RESIDENTIAL PROPERTIES	BENDOR EXT 120 7712	0.1086	3 330 000	-
BENDOR	BENDOR EXT 120	00007713	00000	00000	0000	-		RESIDENTIAL PROPERTIES	BENDOR EXT 120 7713	0.1080	1 230 000	-
BENDOR	BENDOR EXT 120	00007714	00000	00000	0000	-		RESIDENTIAL PROPERTIES	BENDOR EXT 120 7714	0.1125	1 140 000	-
BENDOR	BENDOR EXT 120	00007715	00000	00000	0000	-		RESIDENTIAL PROPERTIES	BENDOR EXT 120 7715	0.1572	1 290 000	-
BENDOR	BENDOR EXT 120	00007743	00000	00000	0000	-		RESIDENTIAL PROPERTIES	BENDOR EXT 120 7743	0.0853	910 000	-
BENDOR	BENDOR EXT 120	00007744	00000	00000	0000	-		RESIDENTIAL PROPERTIES	BENDOR EXT 120 7744	0.1076	1 040 000	-
BENDOR	BENDOR EXT 120	00007745	00000	00000	0000	-		RESIDENTIAL PROPERTIES	BENDOR EXT 120 7745	0.1122	0	VALUED WITH TOWNSHIP OWNER VALUATION (PTN 433 OF 915 LS)
BENDOR	BENDOR EXT 120	00007746	00000	00000	0000	-		RESIDENTIAL PROPERTIES	BENDOR EXT 120 7746	0.1009	0	VALUED WITH TOWNSHIP OWNER VALUATION (PTN 433 OF 915 LS)
BENDOR	BENDOR EXT 120	00007747	00000	00000	0000	-		RESIDENTIAL PROPERTIES	BENDOR EXT 120 7747	0.1009	0	VALUED WITH TOWNSHIP OWNER VALUATION (PTN 433 OF 915 LS)
BENDOR	BENDOR EXT 120	00007748	00000	00000	0000	-		RESIDENTIAL PROPERTIES	BENDOR EXT 120 7748	0.1009	0	VALUED WITH TOWNSHIP OWNER VALUATION (PTN 433 OF 915 LS)



CITY OF POLOKWANE

Valuation roll for the period 01 July 2024 - 30 June 2029



Registered or other description of the property							Full Names of Owner(s)	Category determined in terms of Section 8 of the Act	Physical address of the property	Extent of the property (HA)	Market value of the property	Remarks
Town Allotment	Suburb	Erf Nr	Portion	Unit	Section							
BENDOR	BENDOR EXT 120	00007749	00000	00000	0000	-		RESIDENTIAL PROPERTIES	BENDOR EXT 1207749	0.1010	0	VALUED WITH TOWNSHIP OWNER VALUATION (PTN 433 OF 915 LS)
BENDOR	BENDOR EXT 120	00007750	00000	00000	0000	-		RESIDENTIAL PROPERTIES	BENDOR EXT 1207750	0.1010	0	VALUED WITH TOWNSHIP OWNER VALUATION (PTN 433 OF 915 LS)
BENDOR	BENDOR EXT 120	00007751	00000	00000	0000	-		RESIDENTIAL PROPERTIES	BENDOR EXT 1207751	0.1010	0	VALUED WITH TOWNSHIP OWNER VALUATION (PTN 433 OF 915 LS)
BENDOR	BENDOR EXT 120	00007752	00000	00000	0000	-		RESIDENTIAL PROPERTIES	BENDOR EXT 1207752	0.1011	0	VALUED WITH TOWNSHIP OWNER VALUATION (PTN 433 OF 915 LS)
BENDOR	BENDOR EXT 120	00007753	00000	00000	0000	-		RESIDENTIAL PROPERTIES	BENDOR EXT 1207753	0.1011	0	VALUED WITH TOWNSHIP OWNER VALUATION (PTN 433 OF 915 LS)
BENDOR	BENDOR EXT 120	00007754	00000	00000	0000	-		RESIDENTIAL PROPERTIES	BENDOR EXT 1207754	0.1011	0	VALUED WITH TOWNSHIP OWNER VALUATION (PTN 433 OF 915 LS)
BENDOR	BENDOR EXT 120	00007755	00000	00000	0000	-		RESIDENTIAL PROPERTIES	BENDOR EXT 1207755	0.1012	0	VALUED WITH TOWNSHIP OWNER VALUATION (PTN 433 OF 915 LS)
BENDOR	BENDOR EXT 120	00007756	00000	00000	0000	-		RESIDENTIAL PROPERTIES	BENDOR EXT 1207756	0.1012	0	VALUED WITH TOWNSHIP OWNER VALUATION (PTN 433 OF 915 LS)
BENDOR	BENDOR EXT 120	00007757	00000	00000	0000	-		RESIDENTIAL PROPERTIES	BENDOR EXT 1207757	0.1012	0	VALUED WITH TOWNSHIP OWNER VALUATION (PTN 433 OF 915 LS)
BENDOR	BENDOR EXT 120	00007758	00000	00000	0000	-		RESIDENTIAL PROPERTIES	BENDOR EXT 1207758	0.1013	0	VALUED WITH TOWNSHIP OWNER VALUATION (PTN 433 OF 915 LS)
BENDOR	BENDOR EXT 120	00007759	00000	00000	0000	-		RESIDENTIAL PROPERTIES	BENDOR EXT 1207759	0.1015	0	VALUED WITH TOWNSHIP OWNER VALUATION (PTN 433 OF 915 LS)
BENDOR	BENDOR EXT 120	00007845	00000	00000	0000	-		RESIDENTIAL PROPERTIES	BENDOR EXT 1207845	0.1382	0	VALUED WITH TOWNSHIP OWNER VALUATION (PTN 433 OF 915 LS)
BENDOR	BENDOR EXT 120	00007846	00000	00000	0000	-		RESIDENTIAL PROPERTIES	BENDOR EXT 1207846	0.1581	1 300 000	-
BENDOR	BENDOR EXT 120	00007847	00000	00000	0000	-		RESIDENTIAL PROPERTIES	BENDOR EXT 1207847	0.1647	1 320 000	-
BENDOR	BENDOR EXT 120	00007848	00000	00000	0000	-		RESIDENTIAL PROPERTIES	BENDOR EXT 1207848	0.1673	1 320 000	-
BENDOR	BENDOR EXT 120	00007849	00000	00000	0000	-		RESIDENTIAL PROPERTIES	BENDOR EXT 1207849	0.1619	1 310 000	-
BENDOR	BENDOR EXT 120	00007850	00000	00000	0000	-		RESIDENTIAL PROPERTIES	BENDOR EXT 1207850	0.1623	1 310 000	-
BENDOR	BENDOR EXT 120	00007851	00000	00000	0000	-		RESIDENTIAL PROPERTIES	BENDOR EXT 1207851	0.1610	3 130 000	-
BENDOR	BENDOR EXT 120	00007854	00000	00000	0000	-		RESIDENTIAL PROPERTIES	BENDOR EXT 1207854	0.1247	1 180 000	-
BENDOR	BENDOR EXT 120	00007855	00000	00000	0000	-		RESIDENTIAL PROPERTIES	BENDOR EXT 1207855	0.1251	1 190 000	-
BENDOR	BENDOR EXT 120	00007856	00000	00000	0000	-		RESIDENTIAL PROPERTIES	BENDOR EXT 1207856	0.1251	1 190 000	-
BENDOR	BENDOR EXT 120	00007857	00000	00000	0000	-		RESIDENTIAL PROPERTIES	BENDOR EXT 1207857	0.1251	1 190 000	-
BENDOR	BENDOR EXT 120	00007858	00000	00000	0000	-		RESIDENTIAL PROPERTIES	BENDOR EXT 1207858	0.1441	2 390 000	-
BENDOR	BENDOR EXT 120	00007859	00000	00000	0000	-		RESIDENTIAL PROPERTIES	BENDOR EXT 1207859	0.1200	1 160 000	-
BENDOR	BENDOR EXT 120	00007860	00000	00000	0000	-		RESIDENTIAL PROPERTIES	BENDOR EXT 1207860	0.1141	1 140 000	-
BENDOR	BENDOR EXT 120	00007861	00000	00000	0000	-		RESIDENTIAL PROPERTIES	BENDOR EXT 1207861	0.1141	2 540 000	-
BENDOR	BENDOR EXT 120	00007862	00000	00000	0000	-		RESIDENTIAL PROPERTIES	BENDOR EXT 1207862	0.1141	1 140 000	-
BENDOR	BENDOR EXT 120	00007863	00000	00000	0000	-		RESIDENTIAL PROPERTIES	BOOMALWYN STREET7863	0.1141	3 160 000	-
BENDOR	BENDOR EXT 120	00007864	00000	00000	0000	-		RESIDENTIAL PROPERTIES	BENDOR EXT 1207864	0.1141	1 140 000	-
BENDOR	BENDOR EXT 120	00007865	00000	00000	0000	-		RESIDENTIAL PROPERTIES	BENDOR EXT 1207865	0.1141	1 140 000	-
BENDOR	BENDOR EXT 120	00007866	00000	00000	0000	-		RESIDENTIAL PROPERTIES	BENDOR EXT 1207866	0.1271	1 330 000	-
BENDOR	BENDOR EXT 120	00007867	00000	00000	0000	-		RESIDENTIAL PROPERTIES	BENDOR EXT 1207867	0.2054	0	VALUED WITH TOWNSHIP OWNER VALUATION (PTN 433 OF 915 LS)
BENDOR	BENDOR EXT 120	00007868	00000	00000	0000	-		RESIDENTIAL PROPERTIES	BENDOR EXT 1207868	0.2212	1 370 000	-
BENDOR	BENDOR EXT 120	00007869	00000	00000	0000	-		RESIDENTIAL PROPERTIES	BENDOR EXT 1207869	0.1085	1 110 000	-
BENDOR	BENDOR EXT 120	00007870	00000	00000	0000	-		RESIDENTIAL PROPERTIES	BENDOR EXT 1207870	0.1367	0	VALUED WITH TOWNSHIP OWNER VALUATION (PTN 433 OF 915 LS)
BENDOR	BENDOR EXT 120	00007871	00000	00000	0000	-		RESIDENTIAL PROPERTIES	BENDOR EXT 1207871	0.1275	1 200 000	-

Registered or other description of the property							Full Names of Owner(s)	Category determined in terms of Section 8 of the Act	Physical address of the property	Extent of the property (HA)	Market value of the property	Remarks
Town Allotment	Suburb	Erf Nr	Portion	Unit	Section							
BENDOR	BENDOR EXT 120	00007872	00000	00000	0000	-		RESIDENTIAL PROPERTIES	BENDOR EXT 120 7872	0.1369	1 230 000	-
BENDOR	BENDOR EXT 120	00007873	00000	00000	0000	-		RESIDENTIAL PROPERTIES	BENDOR EXT 120 7873	0.1197	1 160 000	-
BENDOR	BENDOR EXT 120	00007874	00000	00000	0000	-		RESIDENTIAL PROPERTIES	BENDOR EXT 120 7874	0.1636	1 310 000	-
BENDOR	BENDOR EXT 120	00007875	00000	00000	0000	-		RESIDENTIAL PROPERTIES	BENDOR EXT 120 7875	0.1452	0	VALUED WITH TOWNSHIP OWNER VALUATION (PTN 433 OF 915 LS)
BENDOR	BENDOR EXT 120	00007876	00000	00000	0000	-		RESIDENTIAL PROPERTIES	BENDOR EXT 120 7876	0.1254	1 190 000	-
BENDOR	BENDOR EXT 120	00007877	00000	00000	0000	-		RESIDENTIAL PROPERTIES	BENDOR EXT 120 7877	0.1327	1 220 000	-
BENDOR	BENDOR EXT 120	00007878	00000	00000	0000	-		RESIDENTIAL PROPERTIES	BENDOR EXT 120 7878	0.1770	1 330 000	-
BENDOR	BENDOR EXT 120	00007879	00000	00000	0000	-		RESIDENTIAL PROPERTIES	BENDOR EXT 120 7879	0.1497	0	VALUED WITH TOWNSHIP OWNER VALUATION (PTN 433 OF 915 LS)
BENDOR	BENDOR EXT 120	00007880	00000	00000	0000	-		RESIDENTIAL PROPERTIES	BENDOR EXT 120 7880	0.1331	1 220 000	-
BENDOR	BENDOR EXT 120	00007881	00000	00000	0000	-		RESIDENTIAL PROPERTIES	BENDOR EXT 120 7881	0.1900	1 350 000	-
BENDOR	BENDOR EXT 120	00007882	00000	00000	0000	-		RESIDENTIAL PROPERTIES	BENDOR EXT 120 7882	0.1342	1 220 000	-
BENDOR	BENDOR EXT 120	00007883	00000	00000	0000	-		RESIDENTIAL PROPERTIES	BENDOR EXT 120 7883	0.1267	1 190 000	-
BENDOR	BENDOR EXT 120	00007884	00000	00000	0000	-		RESIDENTIAL PROPERTIES	BENDOR EXT 120 7884	0.1192	1 170 000	-
BENDOR	BENDOR EXT 120	00007885	00000	00000	0000	-		RESIDENTIAL PROPERTIES	BENDOR EXT 120 7885	0.1111	1 120 000	-
BENDOR	BENDOR EXT 120	00007886	00000	00000	0000	-		RESIDENTIAL PROPERTIES	BENDOR EXT 120 7886	0.1099	3 560 000	-
BENDOR	BENDOR EXT 120	00007887	00000	00000	0000	-		RESIDENTIAL PROPERTIES	BENDOR EXT 120 7887	0.1004	1 060 000	-
BENDOR	BENDOR EXT 120	00007888	00000	00000	0000	-		RESIDENTIAL PROPERTIES	BOOMALWYN STREET 7888	0.1048	1 090 000	-
BENDOR	BENDOR EXT 120	00007889	00000	00000	0000	-		RESIDENTIAL PROPERTIES	BOOMALWYN STREET 7889	0.0867	2 920 000	-
BENDOR	BENDOR EXT 120	00007890	00000	00000	0000	-		RESIDENTIAL PROPERTIES	BENDOR CLOSE 7890	0.0779	920 000	-
BENDOR	BENDOR EXT 120	00007891	00000	00000	0000	-		RESIDENTIAL PROPERTIES	BERGAALWYN STREET 7891	0.0651	3 340 000	-
BENDOR	BENDOR EXT 120	00007892	00000	00000	0000	-		RESIDENTIAL PROPERTIES	BERGAALWYN STREET 7892	0.0812	3 570 000	-
BENDOR	BENDOR EXT 120	00007893	00000	00000	0000	-		RESIDENTIAL PROPERTIES	BERGAALWYN STREET 7893	0.0985	2 700 000	-
BENDOR	BENDOR EXT 120	00007894	00000	00000	0000	-		RESIDENTIAL PROPERTIES	BENDOR EXT 120 7894	0.1084	3 030 000	-
BENDOR	BENDOR EXT 120	00007895	00000	00000	0000	-		RESIDENTIAL PROPERTIES	BENDOR EXT 120 7895	0.1151	1 150 000	-
BENDOR	BENDOR EXT 120	00007896	00000	00000	0000	-		RESIDENTIAL PROPERTIES	BENDOR EXT 120 7896	0.1076	890 000	-
BENDOR	BENDOR EXT 120	00007897	00000	00000	0000	-		RESIDENTIAL PROPERTIES	BENDOR EXT 120 7897	0.1297	1 090 000	-
BENDOR	BENDOR EXT 120	00007898	00000	00000	0000	-		RESIDENTIAL PROPERTIES	BENDOR EXT 120 7898	0.1325	1 220 000	-
BENDOR	BENDOR EXT 120	00007899	00000	00000	0000	-		RESIDENTIAL PROPERTIES	BENDOR EXT 120 7899	0.1331	1 220 000	-
BENDOR	BENDOR EXT 120	00007900	00000	00000	0000	-		RESIDENTIAL PROPERTIES	BOOMALWYN STREET 7900	0.1298	2 470 000	-
BENDOR	BENDOR EXT 120	00007901	00000	00000	0000	-		RESIDENTIAL PROPERTIES	BENDOR EXT 120 7901	0.1599	1 300 000	-
BENDOR	BENDOR EXT 120	00007902	00000	00000	0000	-		RESIDENTIAL PROPERTIES	BENDOR EXT 120 7902	0.1682	0	VALUED WITH TOWNSHIP OWNER VALUATION (PTN 433 OF 915 LS)
BENDOR	BENDOR EXT 120	00007903	00000	00000	0000	-		RESIDENTIAL PROPERTIES	BENDOR EXT 120 7903	0.1301	1 210 000	-
BENDOR	BENDOR EXT 120	00007904	00000	00000	0000	-		RESIDENTIAL PROPERTIES	BOOMALWYN STREET 7904	0.1195	4 350 000	-
BENDOR	BENDOR EXT 120	00007905	00000	00000	0000	-		RESIDENTIAL PROPERTIES	BOOMALWYN STREET 7905	0.1170	2 940 000	-
BENDOR	BENDOR EXT 120	00007906	00000	00000	0000	-		RESIDENTIAL PROPERTIES	BENDOR EXT 120 7906	0.1057	1 100 000	-
BENDOR	BENDOR EXT 120	00007907	00000	00000	0000	-		RESIDENTIAL PROPERTIES	BENDOR CLOSE 7907	0.0929	3 430 000	-

Registered or other description of the property							Full Names of Owner(s)	Category determined in terms of Section 8 of the Act	Physical address of the property	Extent of the property (HA)	Market value of the property	Remarks
Town Allotment	Suburb	Erf Nr	Portion	Unit	Section							
BENDOR	BENDOR EXT 120	00007908	00000	00000	0000	-		RESIDENTIAL PROPERTIES	BENDOR EXT 120 7908	0.1458	0	VALUED WITH TOWNSHIP OWNER VALUATION (PTN 433 OF 915 LS)
BENDOR	BENDOR EXT 120	00007909	00000	00000	0000	-		RESIDENTIAL PROPERTIES	BENDOR EXT 120 7909	0.1039	1 080 000	-
BENDOR	BENDOR EXT 120	00007910	00000	00000	0000	-		RESIDENTIAL PROPERTIES	BOOMALWYN STREET 7910	0.1277	4 410 000	-
BENDOR	BENDOR EXT 120	00007911	00000	00000	0000	-		RESIDENTIAL PROPERTIES	BOOMALWYN STREET 170	0.1345	1 360 000	-
BENDOR	BENDOR EXT 120	00007912	00000	00000	0000	-		RESIDENTIAL PROPERTIES	BOOMALWYN STREET 7912	0.1071	1 100 000	-
BENDOR	BENDOR EXT 120	00007913	00000	00000	0000	-		RESIDENTIAL PROPERTIES	BENDOR EXT 120 7913	0.1325	1 100 000	-
BENDOR	BENDOR EXT 120	00007914	00000	00000	0000	-		RESIDENTIAL PROPERTIES	BENDOR EXT 120 7914	0.1271	0	VALUED WITH TOWNSHIP OWNER VALUATION (PTN 433 OF 915 LS)
BENDOR	BENDOR EXT 120	00007915	00000	00000	0000	-		RESIDENTIAL PROPERTIES	BENDOR CLOSE 7915	0.1315	1 210 000	-
BENDOR	BENDOR EXT 120	00007916	00000	00000	0000	-		RESIDENTIAL PROPERTIES	BENDOR CLOSE 7916	0.1327	1 100 000	-
BENDOR	BENDOR EXT 120	00007917	00000	00000	0000	-		RESIDENTIAL PROPERTIES	BENDOR CLOSE 7917	0.1271	3 520 000	-
BENDOR	BENDOR EXT 120	00007918	00000	00000	0000	-		RESIDENTIAL PROPERTIES	FRENCH ALOE STREET 7918	0.1325	1 220 000	-
BENDOR	BENDOR EXT 120	00007919	00000	00000	0000	-		RESIDENTIAL PROPERTIES	BENDOR EXT 120 7919	0.0901	3 930 000	-
BENDOR	BENDOR EXT 120	00007920	00000	00000	0000	-		RESIDENTIAL PROPERTIES	BOOMALWYN STREET 7920	0.1017	970 000	-
BENDOR	BENDOR EXT 120	00007921	00000	00000	0000	-		RESIDENTIAL PROPERTIES	BOOMALWYN STREET 7921	0.1300	1 210 000	-
BENDOR	BENDOR EXT 120	00007922	00000	00000	0000	-		RESIDENTIAL PROPERTIES	BENDOR CLOSE 7922	0.1275	1 200 000	-
BENDOR	BENDOR EXT 120	00007923	00000	00000	0000	-		RESIDENTIAL PROPERTIES	BENDOR EXT 120 7923	0.1248	1 070 000	-
BENDOR	BENDOR EXT 120	00007924	00000	00000	0000	-		RESIDENTIAL PROPERTIES	SPEKBOOM STREET 7924	0.1300	3 810 000	-
BENDOR	BENDOR EXT 120	00007925	00000	00000	0000	-		RESIDENTIAL PROPERTIES	BOOMALWYN STREET 7925	0.1209	3 520 000	-
BENDOR	BENDOR EXT 120	00007926	00000	00000	0000	-		RESIDENTIAL PROPERTIES	BOOMALWYN STREET 7926	0.1162	1 040 000	-
BENDOR	BENDOR EXT 120	00007927	00000	00000	0000	-		RESIDENTIAL PROPERTIES	BOOMALWYN STREET 7927	0.1187	3 540 000	-
BENDOR	BENDOR EXT 120	00007928	00000	00000	0000	-		RESIDENTIAL PROPERTIES	BOOMALWYN STREET 7928	0.1209	1 060 000	-
BENDOR	BENDOR EXT 120	00007929	00000	00000	0000	-		PRIVATE OPEN SPACE	ALOE ROAD 7929	15.8423	1 000	-
BENDOR	BENDOR EXT 098	00007931	00000	00000	0000	-		RESIDENTIAL PROPERTIES	BALULE STREET 22	0.2176	10 600 000	-
BENDOR	BENDOR EXT 087	00007932	00000	00000	0000	-		RESIDENTIAL PROPERTIES	HIDEAWAY CLOSE 7	0.0810	4 070 000	-
BENDOR	BENDOR EXT 101	00007933	00000	00000	0000	-		RESIDENTIAL PROPERTIES	IMPERIAL WAY 2	0.2528	4 290 000	-
BENDOR	BENDOR	00007934	00000	00000	0000	-		RESIDENTIAL PROPERTIES	HANNIE STREET 23	0.2951	1 620 000	-
BENDOR	BENDOR EXT 110	00007938	00000	00000	0000	-		BUSINESS AND COMMERCIAL PROPERTIES	ISMINI AVENUE -	0.4439	31 700 000	-
BENDOR	BENDOR EXT 097	00007939	00000	00000	0000	-		RESIDENTIAL PROPERTIES	PALALA STREET 27	0.1436	4 110 000	-
BENDOR	BENDOR EXT 120	00007940	00000	00000	0000	-		PRIVATE OPEN SPACE	SCHALK DRIVE 7940	0.2102	1 000	-
BENDOR	BENDOR EXT 101	00007941	00000	00000	0000	-		RESIDENTIAL PROPERTIES	BENDOR CLOSE 7941	0.0604	2 320 000	-
BENDOR	BENDOR EXT 063	00007943	00000	00000	0000	-		RESIDENTIAL PROPERTIES	TERENNA STREET 13	0.1715	4 010 000	-
BENDOR	BENDOR EXT 101	00007975	00000	00000	0000	-		RESIDENTIAL PROPERTIES	BENDOR CLOSE 7975	0.1400	4 420 000	-
BENDOR	BENDOR EXT 120	00007976	00001	00000	0000	-		RESIDENTIAL PROPERTIES	BENDOR CLOSE 2219215	0.0587	3 120 000	-
BENDOR	BENDOR EXT 120	00007976	00002	00000	0000	-		RESIDENTIAL PROPERTIES	BENDOR CLOSE 2219246	0.0540	2 980 000	-
BENDOR	BENDOR EXT 120	00007976	00003	00000	0000	-		RESIDENTIAL PROPERTIES	SEKOPE STREET 3	0.0547	2 730 000	-
BENDOR	BENDOR EXT 120	00007976	00004	00000	0000	-		RESIDENTIAL PROPERTIES	SEKOPE STREET 4	0.0549	2 500 000	-

Registered or other description of the property							Full Names of Owner(s)	Category determined in terms of Section 8 of the Act	Physical address of the property	Extent of the property (HA)	Market value of the property	Remarks
Town Allotment	Suburb	Erf Nr	Portion	Unit	Section							
BENDOR	BENDOR EXT 120	00007976	00005	00000	0000	-		RESIDENTIAL PROPERTIES	SEKOPE STREET 5	0.0600	1 750 000	-
BENDOR	BENDOR EXT 120	00007976	00006	00000	0000	-		RESIDENTIAL PROPERTIES	BENDOR CLOSE 6	0.0656	2 300 000	-
BENDOR	BENDOR EXT 120	00007976	00007	00000	0000	-		RESIDENTIAL PROPERTIES	QUIVER TREE STREET 7	0.0666	2 290 000	-
BENDOR	BENDOR EXT 120	00007976	00008	00000	0000	-		RESIDENTIAL PROPERTIES	QUIVER TREE STREET 8	0.0672	2 520 000	-
BENDOR	BENDOR EXT 120	00007976	00009	00000	0000	-		RESIDENTIAL PROPERTIES	BENDOR CLOSE 2219246	0.0588	2 840 000	-
BENDOR	BENDOR EXT 120	00007976	00010	00000	0000	-		RESIDENTIAL PROPERTIES	FRENCH ALOE STREET 10	0.0540	2 850 000	-
BENDOR	BENDOR EXT 120	00007976	00011	00000	0000	-		RESIDENTIAL PROPERTIES	FRENCH ALOE STREET 11	0.0540	2 160 000	-
BENDOR	BENDOR EXT 120	00007976	00012	00000	0000	-		RESIDENTIAL PROPERTIES	FRENCH ALOE STREET 2219550	0.0587	2 400 000	-
BENDOR	BENDOR EXT 120	00007976	00013	00000	0000	-		RESIDENTIAL PROPERTIES	FRENCH ALOE STREET 13	0.0539	2 310 000	-
BENDOR	BENDOR EXT 120	00007976	00014	00000	0000	-		RESIDENTIAL PROPERTIES	FRENCH ALOE STREET 14	0.0540	2 730 000	-
BENDOR	BENDOR EXT 120	00007976	00015	00000	0000	-		RESIDENTIAL PROPERTIES	FRENCH ALOE STREET 2219550	0.0588	680 000	-
BENDOR	BENDOR EXT 120	00007976	00016	00000	0000	-		RESIDENTIAL PROPERTIES	BENDOR CLOSE 7976/15	0.0588	680 000	-
BENDOR	BENDOR EXT 120	00007976	00017	00000	0000	-		RESIDENTIAL PROPERTIES	FRENCH ALOE STREET 17	0.0540	2 570 000	-
BENDOR	BENDOR EXT 120	00007976	00018	00000	0000	-		RESIDENTIAL PROPERTIES	FRENCH ALOE STREET 18	0.0540	2 720 000	-
BENDOR	BENDOR EXT 120	00007976	00019	00000	0000	-		RESIDENTIAL PROPERTIES	FRENCH ALOE STREET 19	0.0553	2 840 000	-
BENDOR	BENDOR EXT 120	00007976	00020	00000	0000	-		RESIDENTIAL PROPERTIES	BENDOR CLOSE 7976/20	0.0541	2 660 000	-
BENDOR	BENDOR EXT 120	00007976	00021	00000	0000	-		RESIDENTIAL PROPERTIES	FRENCH ALOE STREET 21	0.0540	2 100 000	-
BENDOR	BENDOR EXT 120	00007976	00022	00000	0000	-		RESIDENTIAL PROPERTIES	BENDOR CLOSE 7976/22	0.0588	2 810 000	-
BENDOR	BENDOR EXT 120	00007976	00023	00000	0000	-		RESIDENTIAL PROPERTIES	QUIVER TREE STREET 23	0.0588	2 460 000	-
BENDOR	BENDOR EXT 120	00007976	00024	00000	0000	-		RESIDENTIAL PROPERTIES	BENDOR CLOSE 7976/24	0.0541	3 220 000	-
BENDOR	BENDOR EXT 120	00007976	00025	00000	0000	-		RESIDENTIAL PROPERTIES	ALOE ROAD 7976/25	0.0540	2 830 000	-
BENDOR	BENDOR EXT 120	00007976	00026	00000	0000	-		RESIDENTIAL PROPERTIES	MUTANS STREET 26	0.0530	3 120 000	-
BENDOR	BENDOR EXT 120	00007976	00027	00000	0000	-		RESIDENTIAL PROPERTIES	FRENCH ALOE STREET 7976/27	0.0540	2 540 000	-
BENDOR	BENDOR EXT 120	00007976	00028	00000	0000	-		RESIDENTIAL PROPERTIES	MUTANS STREET 28	0.0540	2 560 000	-
BENDOR	BENDOR EXT 120	00007976	00029	00000	0000	-		RESIDENTIAL PROPERTIES	FRENCH ALOE STREET 7976/29	0.0588	680 000	-
BENDOR	BENDOR EXT 120	00007976	00030	00000	0000	-		RESIDENTIAL PROPERTIES	MUTANS STREET 30	0.0587	2 670 000	-
BENDOR	BENDOR EXT 120	00007976	00031	00000	0000	-		RESIDENTIAL PROPERTIES	MUTANS STREET 31	0.0540	2 400 000	-
BENDOR	BENDOR EXT 120	00007976	00032	00000	0000	-		RESIDENTIAL PROPERTIES	MUTANS STREET 32	0.0541	2 640 000	-
BENDOR	BENDOR EXT 120	00007976	00033	00000	0000	-		RESIDENTIAL PROPERTIES	MUTANS STREET 33	0.0496	2 440 000	-
BENDOR	BENDOR EXT 120	00007976	00034	00000	0000	-		RESIDENTIAL PROPERTIES	MUTANS STREET 34	0.0548	2 760 000	-
BENDOR	BENDOR EXT 120	00007976	00035	00000	0000	-		RESIDENTIAL PROPERTIES	BENDOR CLOSE 7976/35	0.0533	2 830 000	-
BENDOR	BENDOR EXT 120	00007976	00036	00000	0000	-		RESIDENTIAL PROPERTIES	QUIVER TREE STREET 36	0.0588	2 910 000	-
BENDOR	BENDOR EXT 120	00007976	00037	00000	0000	-		RESIDENTIAL PROPERTIES	QUIVER TREE STREET 37	0.0615	2 750 000	-
BENDOR	BENDOR EXT 120	00007976	00038	00000	0000	-		RESIDENTIAL PROPERTIES	QUIVER TREE STREET 38	0.0604	2 560 000	-
BENDOR	BENDOR EXT 120	00007976	00039	00000	0000	-		RESIDENTIAL PROPERTIES	QUIVER TREE STREET 39	0.0611	3 290 000	-
BENDOR	BENDOR EXT 120	00007976	00040	00000	0000	-		RESIDENTIAL PROPERTIES	QUIVER TREE STREET 40	0.0592	3 090 000	-

Registered or other description of the property							Full Names of Owner(s)	Category determined in terms of Section 8 of the Act	Physical address of the property	Extent of the property (HA)	Market value of the property	Remarks
Town Allotment	Suburb	Erf Nr	Portion	Unit	Section							
BENDOR	BENDOR EXT 120	00007976	00041	00000	0000	-		RESIDENTIAL PROPERTIES	BENDOR CLOSE 7976/41	0.0690	2 750 000	-
BENDOR	BENDOR EXT 120	00007976	00042	00000	0000	-		RESIDENTIAL PROPERTIES	BENDOR EXT 120 7976/42	0.0886	3 540 000	-
BENDOR	BENDOR EXT 120	00007976	00043	00000	0000	-		RESIDENTIAL PROPERTIES	BENDOR CLOSE 7976/43	0.0654	2 850 000	-
BENDOR	BENDOR EXT 120	00007976	00044	00000	0000	-		RESIDENTIAL PROPERTIES	ALOES STREET 7976/44	0.0581	2 390 000	-
BENDOR	BENDOR EXT 120	00007976	00045	00000	0000	-		RESIDENTIAL PROPERTIES	BENDOR CLOSE 7976/45	0.0717	2 930 000	-
BENDOR	BENDOR EXT 120	00007976	00046	00000	0000	-		PRIVATE OPEN SPACE	BENDOR EXT 120 7976/46	0.1753	1 000	-
BENDOR	BENDOR EXT 120	00007976	00047	00000	0000	-		PRIVATE OPEN SPACE	BENDOR EXT 120 7976/47	0.1728	1 000	-
BENDOR	BENDOR EXT 101	00007977	00000	00000	0000	-		RESIDENTIAL PROPERTIES	AMBER CRESCENT 27	0.1120	4 140 000	-
BENDOR	BENDOR EXT 098	00007979	00000	00000	0000	-		RESIDENTIAL PROPERTIES	BENDOR EXT 098 7979	0.2159	5 510 000	-
BENDOR	BENDOR	00007981	00000	00000	0000	-		RESIDENTIAL PROPERTIES	DE VILLIERS AVENUE 27	0.1153	0	-
BENDOR	BENDOR	00007981	00000	00001	0000	-		RESIDENTIAL PROPERTIES	SS STIRLING PLACE UNIT 1	0.0150	1 350 000	-
BENDOR	BENDOR	00007981	00000	00002	0000	-		RESIDENTIAL PROPERTIES	SS STIRLING PLACE UNIT 2	0.0170	1 450 000	-
BENDOR	BENDOR	00007981	00000	00003	0000	-		RESIDENTIAL PROPERTIES	SS STIRLING PLACE UNIT 3	0.0049	490 000	-
BENDOR	BENDOR	00007981	00000	00004	0000	-		RESIDENTIAL PROPERTIES	SS STIRLING PLACE UNIT 4	0.0129	1 160 000	-
BENDOR	BENDOR	00007981	00000	00005	0000	-		RESIDENTIAL PROPERTIES	SS STIRLING PLACE UNIT 5	0.0150	1 350 000	-
BENDOR	BENDOR	00007982	00000	00000	0000	-		RESIDENTIAL PROPERTIES	LEIGH AVENUE 34	0.3228	2 130 000	-
BENDOR	BENDOR EXT 125	00007983	00000	00000	0000	-		BUSINESS AND COMMERCIAL PROPERTIES	BENDOR EXT 125 7983	0.1758	1 000	-
BENDOR	BENDOR EXT 125	00007984	00000	00000	0000	-		BUSINESS AND COMMERCIAL PROPERTIES	BENDOR EXT 125 7984	13.1426	44 800 000	BOLIVIA LODGE AND CONFERENCE CENTRE
BENDOR	BENDOR EXT 120	00007985	00000	00000	0000	-		RESIDENTIAL PROPERTIES	BENDOR EXT 120 7985	0.6461	0	VALUED WITH TOWNSHIP OWNER VALUATION (PTN 433 OF 915 LS)
BENDOR	BENDOR EXT 120	00007986	00000	00000	0000	-		RESIDENTIAL PROPERTIES	BENDOR EXT 120 7986	0.0658	3 120 000	-
BENDOR	BENDOR EXT 120	00007987	00000	00000	0000	-		RESIDENTIAL PROPERTIES	BENDOR EXT 120 7987	0.0720	3 050 000	-
BENDOR	BENDOR EXT 120	00007988	00000	00000	0000	-		RESIDENTIAL PROPERTIES	BENDOR EXT 120 7988	0.0716	3 520 000	-
BENDOR	BENDOR EXT 120	00007989	00000	00000	0000	-		RESIDENTIAL PROPERTIES	BENDOR EXT 120 7989	0.0604	3 020 000	-
BENDOR	BENDOR EXT 120	00007990	00000	00000	0000	-		RESIDENTIAL PROPERTIES	BENDOR EXT 120 7990	0.0735	3 480 000	-
BENDOR	BENDOR EXT 120	00007991	00000	00000	0000	-		RESIDENTIAL PROPERTIES	BENDOR EXT 120 7991	0.0582	2 730 000	-
BENDOR	BENDOR EXT 120	00007992	00000	00000	0000	-		RESIDENTIAL PROPERTIES	BENDOR EXT 120 7992	0.0695	2 830 000	-
BENDOR	BENDOR EXT 120	00007993	00000	00000	0000	-		RESIDENTIAL PROPERTIES	BENDOR EXT 120 7993	0.8764	0	VALUED WITH TOWNSHIP OWNER VALUATION (PTN 433 OF 915 LS)
BENDOR	BENDOR EXT 120	00007994	00000	00000	0000	-		RESIDENTIAL PROPERTIES	BENDOR EXT 120 7994	0.0747	3 460 000	-
BENDOR	BENDOR EXT 120	00007995	00000	00000	0000	-		RESIDENTIAL PROPERTIES	BENDOR EXT 120 7995	0.0774	820 000	-
BENDOR	BENDOR EXT 120	00007996	00000	00000	0000	-		RESIDENTIAL PROPERTIES	BENDOR EXT 120 7996	0.0650	3 040 000	-
BENDOR	BENDOR EXT 120	00007997	00000	00000	0000	-		RESIDENTIAL PROPERTIES	BENDOR EXT 120 7997	0.0764	3 220 000	-
BENDOR	BENDOR EXT 120	00007998	00000	00000	0000	-		RESIDENTIAL PROPERTIES	BENDOR EXT 120 7998	0.0631	720 000	-
BENDOR	BENDOR EXT 120	00007999	00000	00000	0000	-		RESIDENTIAL PROPERTIES	BENDOR EXT 120 7999	0.0648	2 930 000	-
BENDOR	BENDOR EXT 120	00008000	00000	00000	0000	-		RESIDENTIAL PROPERTIES	BENDOR EXT 120 8000	0.0744	3 430 000	-
BENDOR	BENDOR EXT 120	00008001	00000	00000	0000	-		RESIDENTIAL PROPERTIES	BENDOR EXT 120 8001	0.0578	670 000	-
BENDOR	BENDOR EXT 120	00008002	00000	00000	0000	-		RESIDENTIAL PROPERTIES	BENDOR EXT 120 8002	0.0754	3 110 000	-

Registered or other description of the property							Full Names of Owner(s)	Category determined in terms of Section 8 of the Act	Physical address of the property	Extent of the property (HA)	Market value of the property	Remarks
Town Allotment	Suburb	Erf Nr	Portion	Unit	Section							
BENDOR	BENDOR EXT 120	00008003	00000	00000	0000	-		RESIDENTIAL PROPERTIES	BENDOR EXT 120 8003	0.0763	3 330 000	-
BENDOR	BENDOR EXT 120	00008004	00000	00000	0000	-		RESIDENTIAL PROPERTIES	BENDOR EXT 120 8004	0.0838	960 000	-
BENDOR	BENDOR EXT 120	00008005	00000	00000	0000	-		RESIDENTIAL PROPERTIES	BENDOR EXT 120 8005	0.0665	740 000	-
BENDOR	BENDOR EXT 120	00008006	00000	00000	0000	-		RESIDENTIAL PROPERTIES	BENDOR EXT 120 8006	0.0675	3 270 000	-
BENDOR	BENDOR EXT 120	00008007	00000	00000	0000	-		RESIDENTIAL PROPERTIES	BENDOR EXT 120 8007	0.0675	3 150 000	-
BENDOR	BENDOR EXT 120	00008008	00000	00000	0000	-		RESIDENTIAL PROPERTIES	BENDOR EXT 120 8008	0.0702	850 000	-
BENDOR	BENDOR EXT 120	00008009	00000	00000	0000	-		RESIDENTIAL PROPERTIES	BENDOR EXT 120 8009	0.0662	3 540 000	-
BENDOR	BENDOR EXT 120	00008010	00000	00000	0000	-		RESIDENTIAL PROPERTIES	BENDOR EXT 120 8010	0.0656	3 100 000	-
BENDOR	BENDOR EXT 120	00008011	00000	00000	0000	-		RESIDENTIAL PROPERTIES	BENDOR EXT 120 8011	0.0694	3 090 000	-
BENDOR	BENDOR EXT 120	00008012	00000	00000	0000	-		RESIDENTIAL PROPERTIES	BENDOR EXT 120 8012	0.0668	3 300 000	-
BENDOR	BENDOR EXT 120	00008013	00000	00000	0000	-		RESIDENTIAL PROPERTIES	BENDOR EXT 120 8013	0.0668	2 820 000	-
BENDOR	BENDOR EXT 120	00008014	00000	00000	0000	-		RESIDENTIAL PROPERTIES	BENDOR EXT 120 8014	0.0895	1 000 000	-
BENDOR	BENDOR EXT 120	00008015	00000	00000	0000	-		RESIDENTIAL PROPERTIES	BENDOR EXT 120 8015	0.0718	3 020 000	-
BENDOR	BENDOR EXT 120	00008016	00000	00000	0000	-		RESIDENTIAL PROPERTIES	BENDOR EXT 120 8016	0.0699	2 750 000	-
BENDOR	BENDOR EXT 120	00008017	00000	00000	0000	-		RESIDENTIAL PROPERTIES	BENDOR EXT 120 8017	0.0707	3 320 000	-
BENDOR	BENDOR EXT 120	00008018	00000	00000	0000	-		RESIDENTIAL PROPERTIES	BENDOR EXT 120 8018	0.0726	780 000	-
BENDOR	BENDOR EXT 120	00008019	00000	00000	0000	-		RESIDENTIAL PROPERTIES	BENDOR EXT 120 8019	0.0726	880 000	-
BENDOR	BENDOR EXT 120	00008020	00000	00000	0000	-		RESIDENTIAL PROPERTIES	BENDOR EXT 120 8020	0.0594	2 840 000	-
BENDOR	BENDOR EXT 120	00008021	00000	00000	0000	-		RESIDENTIAL PROPERTIES	BENDOR EXT 120 8021	0.0600	3 510 000	-
BENDOR	BENDOR EXT 120	00008022	00000	00000	0000	-		RESIDENTIAL PROPERTIES	BENDOR EXT 120 8022	0.0600	690 000	-
BENDOR	BENDOR EXT 120	00008023	00000	00000	0000	-		RESIDENTIAL PROPERTIES	BENDOR EXT 120 8023	0.0600	3 550 000	-
BENDOR	BENDOR EXT 120	00008024	00000	00000	0000	-		RESIDENTIAL PROPERTIES	BENDOR EXT 120 8024	0.0601	760 000	-
BENDOR	BENDOR EXT 120	00008025	00000	00000	0000	-		RESIDENTIAL PROPERTIES	BENDOR EXT 120 8025	0.0722	790 000	-
BENDOR	BENDOR EXT 120	00008026	00000	00000	0000	-		RESIDENTIAL PROPERTIES	BENDOR EXT 120 8026	0.0696	3 110 000	-
BENDOR	BENDOR EXT 120	00008027	00000	00000	0000	-		RESIDENTIAL PROPERTIES	BENDOR EXT 120 8027	0.0672	740 000	-
BENDOR	BENDOR EXT 120	00008028	00000	00000	0000	-		RESIDENTIAL PROPERTIES	BENDOR EXT 120 8028	0.0706	770 000	-
BENDOR	BENDOR EXT 120	00008029	00000	00000	0000	-		RESIDENTIAL PROPERTIES	BENDOR EXT 120 8029	0.0770	910 000	-
BENDOR	BENDOR EXT 120	00008030	00000	00000	0000	-		RESIDENTIAL PROPERTIES	BENDOR EXT 120 8030	0.0594	2 560 000	-
BENDOR	BENDOR EXT 120	00008031	00000	00000	0000	-		RESIDENTIAL PROPERTIES	BENDOR EXT 120 8031	0.0596	3 360 000	-
BENDOR	BENDOR EXT 120	00008032	00000	00000	0000	-		RESIDENTIAL PROPERTIES	BENDOR EXT 120 8032	0.0670	830 000	-
BENDOR	BENDOR EXT 120	00008033	00000	00000	0000	-		RESIDENTIAL PROPERTIES	BENDOR EXT 120 8033	0.0912	910 000	-
BENDOR	BENDOR EXT 120	00008034	00000	00000	0000	-		RESIDENTIAL PROPERTIES	BENDOR EXT 120 8034	0.0680	830 000	-
BENDOR	BENDOR EXT 120	00008035	00000	00000	0000	-		RESIDENTIAL PROPERTIES	BENDOR EXT 120 8035	0.0594	680 000	-
BENDOR	BENDOR EXT 120	00008036	00000	00000	0000	-		RESIDENTIAL PROPERTIES	BENDOR EXT 120 8036	0.0594	3 060 000	-
BENDOR	BENDOR EXT 120	00008037	00000	00000	0000	-		RESIDENTIAL PROPERTIES	BENDOR EXT 120 8037	0.0594	3 350 000	-
BENDOR	BENDOR EXT 120	00008038	00000	00000	0000	-		RESIDENTIAL PROPERTIES	BENDOR EXT 120 8038	0.0588	750 000	-

Registered or other description of the property							Full Names of Owner(s)	Category determined in terms of Section 8 of the Act	Physical address of the property	Extent of the property (HA)	Market value of the property	Remarks
Town Allotment	Suburb	Erf Nr	Portion	Unit	Section							
BENDOR	BENDOR EXT 120	00008039	00000	00000	0000	-		RESIDENTIAL PROPERTIES	BENDOR EXT 120 8039	0.0633	3 290 000	-
BENDOR	BENDOR EXT 120	00008040	00000	00000	0000	-		RESIDENTIAL PROPERTIES	BENDOR EXT 120 8040	0.0645	810 000	-
BENDOR	BENDOR EXT 120	00008041	00000	00000	0000	-		RESIDENTIAL PROPERTIES	BENDOR EXT 120 8041	0.0645	3 520 000	-
BENDOR	BENDOR EXT 120	00008042	00000	00000	0000	-		RESIDENTIAL PROPERTIES	BENDOR EXT 120 8042	0.0645	810 000	-
BENDOR	BENDOR EXT 120	00008043	00000	00000	0000	-		RESIDENTIAL PROPERTIES	BENDOR EXT 120 8043	0.0645	730 000	-
BENDOR	BENDOR EXT 120	00008044	00000	00000	0000	-		RESIDENTIAL PROPERTIES	BENDOR EXT 120 8044	0.0645	730 000	-
BENDOR	BENDOR EXT 120	00008045	00000	00000	0000	-		RESIDENTIAL PROPERTIES	BENDOR EXT 120 8045	0.0645	3 400 000	-
BENDOR	BENDOR EXT 120	00008046	00000	00000	0000	-		RESIDENTIAL PROPERTIES	BENDOR EXT 120 8046	0.0591	3 260 000	-
BENDOR	BENDOR EXT 120	00008047	00000	00000	0000	-		RESIDENTIAL PROPERTIES	BENDOR EXT 120 8047	0.0591	3 540 000	-
BENDOR	BENDOR EXT 120	00008048	00000	00000	0000	-		RESIDENTIAL PROPERTIES	BENDOR EXT 120 8048	0.0645	3 230 000	-
BENDOR	BENDOR EXT 120	00008049	00000	00000	0000	-		RESIDENTIAL PROPERTIES	BENDOR EXT 120 8049	0.0645	730 000	-
BENDOR	BENDOR EXT 120	00008050	00000	00000	0000	-		RESIDENTIAL PROPERTIES	BENDOR EXT 120 8050	0.0645	730 000	-
BENDOR	BENDOR EXT 120	00008051	00000	00000	0000	-		RESIDENTIAL PROPERTIES	BENDOR EXT 120 8051	0.0645	3 530 000	-
BENDOR	BENDOR EXT 120	00008052	00000	00000	0000	-		RESIDENTIAL PROPERTIES	BENDOR EXT 120 8052	0.0645	810 000	-
BENDOR	BENDOR EXT 120	00008053	00000	00000	0000	-		RESIDENTIAL PROPERTIES	BENDOR EXT 120 8053	0.0645	3 290 000	-
BENDOR	BENDOR EXT 120	00008054	00000	00000	0000	-		RESIDENTIAL PROPERTIES	BENDOR EXT 120 8054	0.0633	3 250 000	-
BENDOR	BENDOR EXT 120	00008055	00000	00000	0000	-		RESIDENTIAL PROPERTIES	BENDOR EXT 120 8055	0.0601	2 660 000	-
BENDOR	BENDOR EXT 120	00008056	00000	00000	0000	-		RESIDENTIAL PROPERTIES	BENDOR EXT 120 8056	0.1336	1 110 000	-
BENDOR	BENDOR EXT 120	00008057	00000	00000	0000	-		RESIDENTIAL PROPERTIES	BENDOR EXT 120 8057	0.0565	660 000	-
BENDOR	BENDOR EXT 120	00008058	00000	00000	0000	-		RESIDENTIAL PROPERTIES	BENDOR EXT 120 8058	0.0995	960 000	-
BENDOR	BENDOR EXT 120	00008059	00000	00000	0000	-		RESIDENTIAL PROPERTIES	BENDOR EXT 120 8059	0.0888	900 000	-
BENDOR	BENDOR EXT 120	00008060	00000	00000	0000	-		RESIDENTIAL PROPERTIES	BENDOR EXT 120 8060	0.1076	1 000 000	-
BENDOR	BENDOR EXT 120	00008061	00000	00000	0000	-		RESIDENTIAL PROPERTIES	BENDOR EXT 120 8061	0.0947	930 000	-
BENDOR	BENDOR EXT 120	00008062	00000	00000	0000	-		RESIDENTIAL PROPERTIES	BENDOR EXT 120 8062	0.1019	970 000	-
BENDOR	BENDOR EXT 120	00008063	00000	00000	0000	-		RESIDENTIAL PROPERTIES	BENDOR EXT 120 8063	0.0731	790 000	-
BENDOR	BENDOR EXT 120	00008064	00000	00000	0000	-		RESIDENTIAL PROPERTIES	BENDOR EXT 120 8064	0.0674	3 080 000	-
BENDOR	BENDOR EXT 120	00008065	00000	00000	0000	-		RESIDENTIAL PROPERTIES	BENDOR EXT 120 8065	0.0624	3 440 000	-
BENDOR	BENDOR EXT 120	00008066	00000	00000	0000	-		RESIDENTIAL PROPERTIES	BENDOR EXT 120 8066	0.1417	1 120 000	-
BENDOR	BENDOR EXT 120	00008067	00000	00000	0000	-		RESIDENTIAL PROPERTIES	BENDOR EXT 120 8067	0.0984	1 050 000	-
BENDOR	BENDOR EXT 120	00008068	00000	00000	0000	-		RESIDENTIAL PROPERTIES	BENDOR EXT 120 8068	0.0959	930 000	-
BENDOR	BENDOR EXT 120	00008069	00000	00000	0000	-		RESIDENTIAL PROPERTIES	BENDOR EXT 120 8069	0.0795	840 000	-
BENDOR	BENDOR EXT 120	00008070	00000	00000	0000	-		RESIDENTIAL PROPERTIES	BENDOR EXT 120 8070	0.0858	870 000	-
BENDOR	BENDOR EXT 120	00008071	00000	00000	0000	-		RESIDENTIAL PROPERTIES	BENDOR EXT 120 8071	0.0866	880 000	-
BENDOR	BENDOR EXT 120	00008072	00000	00000	0000	-		RESIDENTIAL PROPERTIES	BENDOR EXT 120 8072	0.0763	3 070 000	-
BENDOR	BENDOR EXT 120	00008073	00000	00000	0000	-		RESIDENTIAL PROPERTIES	BENDOR EXT 120 8073	0.0787	830 000	-
BENDOR	BENDOR EXT 120	00008074	00000	00000	0000	-		RESIDENTIAL PROPERTIES	BENDOR EXT 120 8074	0.1180	1 040 000	-

Registered or other description of the property							Full Names of Owner(s)	Category determined in terms of Section 8 of the Act	Physical address of the property	Extent of the property (HA)	Market value of the property	Remarks
Town Allotment	Suburb	Erf Nr	Portion	Unit	Section							
BENDOR	BENDOR EXT 120	00008075	00000	00000	0000	-		RESIDENTIAL PROPERTIES	BENDOR EXT 120 8075	0.1031	3 530 000	-
BENDOR	BENDOR EXT 120	00008076	00000	00000	0000	-		RESIDENTIAL PROPERTIES	BENDOR EXT 120 8076	0.0629	710 000	-
BENDOR	BENDOR EXT 120	00008077	00000	00000	0000	-		RESIDENTIAL PROPERTIES	BENDOR EXT 120 8077	0.0695	760 000	-
BENDOR	BENDOR EXT 120	00008078	00000	00000	0000	-		RESIDENTIAL PROPERTIES	BENDOR EXT 120 8078	0.0761	810 000	-
BENDOR	BENDOR EXT 120	00008079	00000	00000	0000	-		RESIDENTIAL PROPERTIES	BENDOR EXT 120 8079	0.0901	900 000	-
BENDOR	BENDOR EXT 120	00008080	00000	00000	0000	-		RESIDENTIAL PROPERTIES	BENDOR EXT 120 8080	0.0979	940 000	-
BENDOR	BENDOR EXT 120	00008081	00000	00000	0000	-		RESIDENTIAL PROPERTIES	BENDOR EXT 120 8081	0.1040	980 000	-
BENDOR	BENDOR EXT 120	00008082	00000	00000	0000	-		RESIDENTIAL PROPERTIES	BENDOR EXT 120 8082	0.0817	850 000	-
BENDOR	BENDOR EXT 120	00008083	00000	00000	0000	-		RESIDENTIAL PROPERTIES	BENDOR EXT 120 8083	0.0788	830 000	-
BENDOR	BENDOR EXT 120	00008084	00000	00000	0000	-		RESIDENTIAL PROPERTIES	BENDOR EXT 120 8084	0.0687	750 000	-
BENDOR	BENDOR EXT 120	00008085	00000	00000	0000	-		RESIDENTIAL PROPERTIES	BENDOR EXT 120 8085	0.0687	840 000	-
BENDOR	BENDOR EXT 120	00008086	00000	00000	0000	-		RESIDENTIAL PROPERTIES	BENDOR EXT 120 8086	0.0687	750 000	-
BENDOR	BENDOR EXT 120	00008087	00000	00000	0000	-		RESIDENTIAL PROPERTIES	BENDOR EXT 120 8087	0.0687	750 000	-
BENDOR	BENDOR EXT 120	00008088	00000	00000	0000	-		RESIDENTIAL PROPERTIES	BENDOR EXT 120 8088	0.0687	750 000	-
BENDOR	BENDOR EXT 120	00008089	00000	00000	0000	-		RESIDENTIAL PROPERTIES	BENDOR EXT 120 8089	0.0687	3 240 000	-
BENDOR	BENDOR EXT 120	00008090	00000	00000	0000	-		RESIDENTIAL PROPERTIES	BENDOR EXT 120 8090	0.0687	750 000	-
BENDOR	BENDOR EXT 120	00008091	00000	00000	0000	-		RESIDENTIAL PROPERTIES	BENDOR EXT 120 8091	0.0687	3 310 000	-
BENDOR	BENDOR EXT 120	00008092	00000	00000	0000	-		RESIDENTIAL PROPERTIES	BENDOR EXT 120 8092	0.0725	780 000	-
BENDOR	BENDOR EXT 120	00008093	00000	00000	0000	-		RESIDENTIAL PROPERTIES	BENDOR EXT 120 8093	0.4180	0	VALUED WITH TOWNSHIP OWNER VALUATION (PTN 433 OF 915 LS)
BENDOR	BENDOR EXT 120	00008094	00000	00000	0000	-		RESIDENTIAL PROPERTIES	BENDOR EXT 120 8094	0.1574	1 160 000	-
BENDOR	BENDOR EXT 120	00008095	00000	00000	0000	-		RESIDENTIAL PROPERTIES	BENDOR EXT 120 8095	0.1248	1 190 000	-
BENDOR	BENDOR EXT 120	00008096	00000	00000	0000	-		RESIDENTIAL PROPERTIES	BENDOR EXT 120 8096	0.0637	800 000	-
BENDOR	BENDOR EXT 120	00008097	00000	00000	0000	-		RESIDENTIAL PROPERTIES	BENDOR EXT 120 8097	0.0650	3 520 000	-
BENDOR	BENDOR EXT 120	00008098	00000	00000	0000	-		RESIDENTIAL PROPERTIES	BENDOR EXT 120 8098	0.0650	730 000	-
BENDOR	BENDOR EXT 120	00008099	00000	00000	0000	-		RESIDENTIAL PROPERTIES	BENDOR EXT 120 8099	0.0650	730 000	-
BENDOR	BENDOR EXT 120	00008100	00000	00000	0000	-		RESIDENTIAL PROPERTIES	BENDOR EXT 120 8100	0.0650	3 540 000	-
BENDOR	BENDOR EXT 120	00008101	00000	00000	0000	-		RESIDENTIAL PROPERTIES	BENDOR EXT 120 8101	0.0650	3 260 000	-
BENDOR	BENDOR EXT 120	00008102	00000	00000	0000	-		RESIDENTIAL PROPERTIES	BENDOR EXT 120 8102	0.0650	3 470 000	-
BENDOR	BENDOR EXT 120	00008103	00000	00000	0000	-		RESIDENTIAL PROPERTIES	BENDOR EXT 120 8103	0.0650	730 000	-
BENDOR	BENDOR EXT 120	00008104	00000	00000	0000	-		RESIDENTIAL PROPERTIES	BENDOR EXT 120 8104	0.0650	730 000	-
BENDOR	BENDOR EXT 120	00008105	00000	00000	0000	-		RESIDENTIAL PROPERTIES	BENDOR EXT 120 8105	0.0720	3 550 000	-
BENDOR	BENDOR EXT 120	00008106	00000	00000	0000	-		RESIDENTIAL PROPERTIES	BENDOR EXT 120 8106	0.0589	3 060 000	-
BENDOR	BENDOR EXT 120	00008107	00000	00000	0000	-		RESIDENTIAL PROPERTIES	BENDOR EXT 120 8107	0.0650	730 000	-
BENDOR	BENDOR EXT 120	00008108	00000	00000	0000	-		RESIDENTIAL PROPERTIES	BENDOR EXT 120 8108	0.0650	3 050 000	-
BENDOR	BENDOR EXT 120	00008109	00000	00000	0000	-		RESIDENTIAL PROPERTIES	BENDOR EXT 120 8109	0.0650	0	VALUED WITH TOWNSHIP OWNER VALUATION (PTN 433 OF 915 LS)
BENDOR	BENDOR EXT 120	00008110	00000	00000	0000	-		RESIDENTIAL PROPERTIES	BENDOR EXT 120 8110	0.0650	0	VALUED WITH TOWNSHIP OWNER VALUATION (PTN 433 OF 915 LS)

Registered or other description of the property							Full Names of Owner(s)	Category determined in terms of Section 8 of the Act	Physical address of the property	Extent of the property (HA)	Market value of the property	Remarks
Town Allotment	Suburb	Erf Nr	Portion	Unit	Section							
BENDOR	BENDOR EXT 120	00008111	00000	00000	0000	-		RESIDENTIAL PROPERTIES	BENDOR EXT 120 8111	0.0650	3 270 000	-
BENDOR	BENDOR EXT 120	00008112	00000	00000	0000	-		RESIDENTIAL PROPERTIES	BENDOR EXT 120 8112	0.0650	810 000	-
BENDOR	BENDOR EXT 120	00008113	00000	00000	0000	-		RESIDENTIAL PROPERTIES	BENDOR EXT 120 8113	0.0650	3 250 000	-
BENDOR	BENDOR EXT 120	00008114	00000	00000	0000	-		RESIDENTIAL PROPERTIES	BENDOR EXT 120 8114	0.0650	3 550 000	-
BENDOR	BENDOR EXT 120	00008115	00000	00000	0000	-		RESIDENTIAL PROPERTIES	BENDOR EXT 120 8115	0.0637	3 360 000	-
BENDOR	BENDOR EXT 120	00008116	00000	00000	0000	-		RESIDENTIAL PROPERTIES	BENDOR EXT 120 8116	0.0710	770 000	-
BENDOR	BENDOR EXT 120	00008117	00000	00000	0000	-		RESIDENTIAL PROPERTIES	BENDOR EXT 120 8117	0.0710	770 000	-
BENDOR	BENDOR EXT 120	00008118	00000	00000	0000	-		RESIDENTIAL PROPERTIES	BENDOR EXT 120 8118	0.0722	790 000	-
BENDOR	BENDOR EXT 120	00008119	00000	00000	0000	-		RESIDENTIAL PROPERTIES	BENDOR EXT 120 8119	0.0943	930 000	-
BENDOR	BENDOR EXT 120	00008120	00000	00000	0000	-		RESIDENTIAL PROPERTIES	BENDOR EXT 120 8120	0.0683	760 000	-
BENDOR	BENDOR EXT 120	00008121	00000	00000	0000	-		RESIDENTIAL PROPERTIES	BENDOR EXT 120 8121	0.0683	3 360 000	-
BENDOR	BENDOR EXT 120	00008122	00000	00000	0000	-		RESIDENTIAL PROPERTIES	BENDOR EXT 120 8122	0.0683	3 280 000	-
BENDOR	BENDOR EXT 120	00008123	00000	00000	0000	-		RESIDENTIAL PROPERTIES	BENDOR EXT 120 8123	0.0683	3 400 000	-
BENDOR	BENDOR EXT 120	00008124	00000	00000	0000	-		RESIDENTIAL PROPERTIES	BENDOR EXT 120 8124	0.0683	760 000	-
BENDOR	BENDOR EXT 120	00008125	00000	00000	0000	-		RESIDENTIAL PROPERTIES	BENDOR EXT 120 8125	0.0683	760 000	-
BENDOR	BENDOR EXT 120	00008126	00000	00000	0000	-		RESIDENTIAL PROPERTIES	BENDOR EXT 120 8126	0.0683	760 000	-
BENDOR	BENDOR EXT 120	00008127	00000	00000	0000	-		RESIDENTIAL PROPERTIES	BENDOR EXT 120 8127	0.0683	760 000	-
BENDOR	BENDOR EXT 120	00008128	00000	00000	0000	-		RESIDENTIAL PROPERTIES	BENDOR EXT 120 8128	0.0683	760 000	-
BENDOR	BENDOR EXT 120	00008129	00000	00000	0000	-		RESIDENTIAL PROPERTIES	BENDOR EXT 120 8129	0.0747	890 000	-
BENDOR	BENDOR EXT 120	00008130	00000	00000	0000	-		RESIDENTIAL PROPERTIES	BENDOR EXT 120 8130	0.0602	690 000	-
BENDOR	BENDOR EXT 120	00008131	00000	00000	0000	-		RESIDENTIAL PROPERTIES	BENDOR EXT 120 8131	0.0683	760 000	-
BENDOR	BENDOR EXT 120	00008132	00000	00000	0000	-		RESIDENTIAL PROPERTIES	BENDOR EXT 120 8132	0.0683	760 000	-
BENDOR	BENDOR EXT 120	00008133	00000	00000	0000	-		RESIDENTIAL PROPERTIES	BENDOR EXT 120 8133	0.0683	760 000	-
BENDOR	BENDOR EXT 120	00008134	00000	00000	0000	-		RESIDENTIAL PROPERTIES	BENDOR EXT 120 8134	0.0683	3 560 000	-
BENDOR	BENDOR EXT 120	00008135	00000	00000	0000	-		RESIDENTIAL PROPERTIES	BENDOR EXT 120 8135	0.0683	760 000	-
BENDOR	BENDOR EXT 120	00008136	00000	00000	0000	-		RESIDENTIAL PROPERTIES	BENDOR EXT 120 8136	0.0683	760 000	-
BENDOR	BENDOR EXT 120	00008137	00000	00000	0000	-		RESIDENTIAL PROPERTIES	BENDOR EXT 120 8137	0.0683	840 000	-
BENDOR	BENDOR EXT 120	00008138	00000	00000	0000	-		RESIDENTIAL PROPERTIES	BENDOR EXT 120 8138	0.0683	760 000	-
BENDOR	BENDOR EXT 120	00008139	00000	00000	0000	-		RESIDENTIAL PROPERTIES	BENDOR EXT 120 8139	0.0683	760 000	-
BENDOR	BENDOR EXT 120	00008140	00000	00000	0000	-		RESIDENTIAL PROPERTIES	BENDOR EXT 120 8140	0.0702	4 450 000	-
BENDOR	BENDOR EXT 120	00008141	00000	00000	0000	-		RESIDENTIAL PROPERTIES	BENDOR EXT 120 8141	0.0786	830 000	-
BENDOR	BENDOR EXT 120	00008142	00000	00000	0000	-		RESIDENTIAL PROPERTIES	BENDOR EXT 120 8142	0.0722	870 000	-
BENDOR	BENDOR EXT 120	00008143	00000	00000	0000	-		RESIDENTIAL PROPERTIES	BENDOR EXT 120 8143	0.0722	790 000	-
BENDOR	BENDOR EXT 120	00008144	00000	00000	0000	-		RESIDENTIAL PROPERTIES	BENDOR EXT 120 8144	0.1153	1 030 000	-
BENDOR	BENDOR EXT 120	00008145	00000	00000	0000	-		RESIDENTIAL PROPERTIES	BENDOR EXT 120 8145	0.1074	1 000 000	-
BENDOR	BENDOR EXT 120	00008146	00000	00000	0000	-		RESIDENTIAL PROPERTIES	BENDOR EXT 120 8146	0.1224	1 060 000	-

Registered or other description of the property							Full Names of Owner(s)	Category determined in terms of Section 8 of the Act	Physical address of the property	Extent of the property (HA)	Market value of the property	Remarks
Town Allotment	Suburb	Erf Nr	Portion	Unit	Section							
BENDOR	BENDOR EXT 120	00008147	00000	00000	0000	-		RESIDENTIAL PROPERTIES	BENDOR EXT 120 8147	0.1218	1 060 000	-
BENDOR	BENDOR EXT 120	00008148	00000	00000	0000	-		RESIDENTIAL PROPERTIES	BENDOR EXT 120 8148	0.1205	4 870 000	-
BENDOR	BENDOR EXT 120	00008149	00000	00000	0000	-		RESIDENTIAL PROPERTIES	BENDOR EXT 120 8149	0.1223	1 060 000	-
BENDOR	BENDOR EXT 120	00008150	00000	00000	0000	-		RESIDENTIAL PROPERTIES	BENDOR EXT 120 8150	0.1229	1 060 000	-
BENDOR	BENDOR EXT 120	00008151	00000	00000	0000	-		RESIDENTIAL PROPERTIES	BENDOR EXT 120 8151	0.1152	1 030 000	-
BENDOR	BENDOR EXT 120	00008152	00000	00000	0000	-		RESIDENTIAL PROPERTIES	BENDOR EXT 120 8152	0.1292	1 080 000	-
BENDOR	BENDOR EXT 120	00008153	00000	00000	0000	-		RESIDENTIAL PROPERTIES	BENDOR EXT 120 8153	0.1296	1 080 000	-
BENDOR	BENDOR EXT 120	00008154	00000	00000	0000	-		RESIDENTIAL PROPERTIES	BENDOR EXT 120 8154	0.1192	1 050 000	-
BENDOR	BENDOR EXT 120	00008155	00000	00000	0000	-		RESIDENTIAL PROPERTIES	BENDOR EXT 120 8155	0.1230	1 060 000	-
BENDOR	BENDOR EXT 120	00008156	00000	00000	0000	-		RESIDENTIAL PROPERTIES	BENDOR EXT 120 8156	0.1229	1 060 000	-
BENDOR	BENDOR EXT 120	00008157	00000	00000	0000	-		RESIDENTIAL PROPERTIES	BENDOR EXT 120 8157	0.1190	1 050 000	-
BENDOR	BENDOR EXT 120	00008158	00000	00000	0000	-		RESIDENTIAL PROPERTIES	BENDOR EXT 120 8158	0.1313	1 100 000	-
BENDOR	BENDOR EXT 120	00008159	00000	00000	0000	-		RESIDENTIAL PROPERTIES	BENDOR EXT 120 8159	0.1409	1 130 000	-
BENDOR	BENDOR EXT 120	00008160	00000	00000	0000	-		RESIDENTIAL PROPERTIES	BENDOR EXT 120 8160	0.1525	1 150 000	-
BENDOR	BENDOR EXT 120	00008161	00000	00000	0000	-		RESIDENTIAL PROPERTIES	BENDOR EXT 120 8161	0.1263	0	VALUED WITH TOWNSHIP OWNER VALUATION (PTN 433 OF 915 LS)
BENDOR	BENDOR EXT 120	00008162	00000	00000	0000	-		RESIDENTIAL PROPERTIES	BENDOR EXT 120 8162	0.1648	1 320 000	-
BENDOR	BENDOR EXT 120	00008163	00000	00000	0000	-		RESIDENTIAL PROPERTIES	BENDOR EXT 120 8163	0.1245	1 060 000	-
BENDOR	BENDOR EXT 120	00008164	00000	00000	0000	-		RESIDENTIAL PROPERTIES	BENDOR EXT 120 8164	0.1086	1 000 000	-
BENDOR	BENDOR EXT 120	00008165	00000	00000	0000	-		PRIVATE OPEN SPACE	BENDOR EXT 120 8165	0.0358	1 000	-
BENDOR	BENDOR EXT 120	00008166	00000	00000	0000	-		PRIVATE OPEN SPACE	BENDOR EXT 120 8166	0.0534	1 000	-
BENDOR	BENDOR EXT 120	00008167	00000	00000	0000	-		PRIVATE OPEN SPACE	BENDOR EXT 120 8167	0.0603	1 000	-
BENDOR	BENDOR EXT 120	00008168	00000	00000	0000	-		PRIVATE OPEN SPACE	BENDOR EXT 120 8168	0.3810	1 000	-
BENDOR	BENDOR EXT 120	00008169	00000	00000	0000	-		PRIVATE OPEN SPACE	BENDOR EXT 120 8169	0.1675	1 000	-
BENDOR	BENDOR EXT 120	00008170	00000	00000	0000	-		PRIVATE OPEN SPACE	BENDOR EXT 120 8170	0.0885	1 000	-
BENDOR	BENDOR EXT 120	00008171	00000	00000	0000	-		PRIVATE OPEN SPACE	BENDOR EXT 120 8171	4.4472	1 000	-
BENDOR	BENDOR EXT 120	00008172	00000	00000	0000	-		PRIVATE OPEN SPACE	BENDOR EXT 120 8172	0.5339	1 000	-
BENDOR	BENDOR EXT 120	00008173	00000	00000	0000	-		PRIVATE OPEN SPACE	BENDOR EXT 120 8173	0.1468	1 000	-
BENDOR	BENDOR EXT 125	00008174	00000	00000	0000	-		AGRICULTURAL PROPERTIES	BENDOR EXT 125 8174	8.0949	4 050 000	-
BENDOR	BENDOR EXT 108	00008176	00000	00000	0000	-		RESIDENTIAL PROPERTIES	BENDOR EXT 108 8176	0.0393	1 180 000	-
BENDOR	BENDOR EXT 108	00008177	00000	00000	0000	-		RESIDENTIAL PROPERTIES	BENDOR EXT 108 8177	0.0388	440 000	-
BENDOR	BENDOR EXT 108	00008178	00000	00000	0000	-		RESIDENTIAL PROPERTIES	BENDOR EXT 108 8178	0.0388	1 260 000	-
BENDOR	BENDOR EXT 108	00008179	00000	00000	0000	-		RESIDENTIAL PROPERTIES	BENDOR EXT 108 8179	0.0388	1 260 000	-
BENDOR	BENDOR EXT 108	00008180	00000	00000	0000	-		RESIDENTIAL PROPERTIES	BENDOR EXT 108 8180	0.0388	1 060 000	-
BENDOR	BENDOR EXT 108	00008181	00000	00000	0000	-		RESIDENTIAL PROPERTIES	BENDOR EXT 108 8181	0.0388	1 250 000	-
BENDOR	BENDOR EXT 108	00008182	00000	00000	0000	-		RESIDENTIAL PROPERTIES	BENDOR EXT 108 8182	0.0388	370 000	-
BENDOR	BENDOR EXT 108	00008183	00000	00000	0000	-		RESIDENTIAL PROPERTIES	BENDOR EXT 108 8183	0.0388	1 400 000	-



CITY OF POLOKWANE

Valuation roll for the period 01 July 2024 - 30 June 2029



Registered or other description of the property							Full Names of Owner(s)	Category determined in terms of Section 8 of the Act	Physical address of the property	Extent of the property (HA)	Market value of the property	Remarks
Town Allotment	Suburb	Erf Nr	Portion	Unit	Section							
BENDOR	BENDOR EXT 108	00008184	00000	00000	0000	-		RESIDENTIAL PROPERTIES	BENDOR EXT 108 8184	0.0388	1 720 000	-
BENDOR	BENDOR EXT 108	00008185	00000	00000	0000	-		RESIDENTIAL PROPERTIES	BENDOR EXT 108 8185	0.0388	1 060 000	-
BENDOR	BENDOR EXT 108	00008186	00000	00000	0000	-		RESIDENTIAL PROPERTIES	BENDOR EXT 108 8186	0.0379	1 300 000	-
BENDOR	BENDOR EXT 108	00008187	00000	00000	0000	-		RESIDENTIAL PROPERTIES	BENDOR EXT 108 8187	0.0378	1 060 000	-
BENDOR	BENDOR EXT 108	00008188	00000	00000	0000	-		RESIDENTIAL PROPERTIES	BENDOR EXT 108 8188	0.0388	1 180 000	-
BENDOR	BENDOR EXT 108	00008189	00000	00000	0000	-		RESIDENTIAL PROPERTIES	BENDOR EXT 108 8189	0.0388	1 270 000	-
BENDOR	BENDOR EXT 108	00008190	00000	00000	0000	-		RESIDENTIAL PROPERTIES	BENDOR EXT 108 8190	0.0387	1 340 000	-
BENDOR	BENDOR EXT 108	00008191	00000	00000	0000	-		RESIDENTIAL PROPERTIES	BENDOR EXT 108 8191	0.0400	1 340 000	-
BENDOR	BENDOR EXT 108	00008192	00000	00000	0000	-		RESIDENTIAL PROPERTIES	BENDOR EXT 108 8192	0.0387	1 340 000	-
BENDOR	BENDOR EXT 108	00008193	00000	00000	0000	-		RESIDENTIAL PROPERTIES	BENDOR EXT 108 8193	0.0388	960 000	-
BENDOR	BENDOR EXT 108	00008194	00000	00000	0000	-		RESIDENTIAL PROPERTIES	BENDOR EXT 108 8194	0.0388	1 340 000	-
BENDOR	BENDOR EXT 108	00008195	00000	00000	0000	-		RESIDENTIAL PROPERTIES	BENDOR EXT 108 8195	0.0388	1 270 000	-
BENDOR	BENDOR EXT 108	00008196	00000	00000	0000	-		RESIDENTIAL PROPERTIES	BENDOR EXT 108 8196	0.0388	1 300 000	-
BENDOR	BENDOR EXT 108	00008197	00000	00000	0000	-		RESIDENTIAL PROPERTIES	BENDOR EXT 108 8197	0.0388	1 120 000	-
BENDOR	BENDOR EXT 108	00008198	00000	00000	0000	-		RESIDENTIAL PROPERTIES	BENDOR EXT 108 8198	0.0388	1 060 000	-
BENDOR	BENDOR EXT 108	00008199	00000	00000	0000	-		RESIDENTIAL PROPERTIES	BENDOR EXT 108 8199	0.0388	1 760 000	-
BENDOR	BENDOR EXT 108	00008200	00000	00000	0000	-		RESIDENTIAL PROPERTIES	BENDOR EXT 108 8200	0.0388	1 300 000	-
BENDOR	BENDOR EXT 108	00008201	00000	00000	0000	-		RESIDENTIAL PROPERTIES	BENDOR EXT 108 8201	0.0388	1 250 000	-
BENDOR	BENDOR EXT 108	00008202	00000	00000	0000	-		RESIDENTIAL PROPERTIES	BENDOR EXT 108 8202	0.0388	1 250 000	-
BENDOR	BENDOR EXT 108	00008203	00000	00000	0000	-		RESIDENTIAL PROPERTIES	BENDOR EXT 108 8203	0.0357	340 000	-
BENDOR	BENDOR EXT 108	00008204	00000	00000	0000	-		RESIDENTIAL PROPERTIES	BENDOR EXT 108 8204	0.0416	1 530 000	-
BENDOR	BENDOR EXT 108	00008205	00000	00000	0000	-		RESIDENTIAL PROPERTIES	BENDOR EXT 108 8205	0.0388	1 250 000	-
BENDOR	BENDOR EXT 108	00008206	00000	00000	0000	-		RESIDENTIAL PROPERTIES	BENDOR EXT 108 8206	0.0388	1 060 000	-
BENDOR	BENDOR EXT 108	00008207	00000	00000	0000	-		RESIDENTIAL PROPERTIES	BENDOR EXT 108 8207	0.0388	1 060 000	-
BENDOR	BENDOR EXT 108	00008208	00000	00000	0000	-		RESIDENTIAL PROPERTIES	BENDOR EXT 108 8208	0.0388	1 230 000	-
BENDOR	BENDOR EXT 108	00008209	00000	00000	0000	-		RESIDENTIAL PROPERTIES	BENDOR EXT 108 8209	0.0388	1 640 000	-
BENDOR	BENDOR EXT 108	00008210	00000	00000	0000	-		RESIDENTIAL PROPERTIES	BENDOR EXT 108 8210	0.0388	1 220 000	-
BENDOR	BENDOR EXT 108	00008211	00000	00000	0000	-		RESIDENTIAL PROPERTIES	BENDOR EXT 108 8211	0.0388	1 310 000	-
BENDOR	BENDOR EXT 108	00008212	00000	00000	0000	-		RESIDENTIAL PROPERTIES	BENDOR EXT 108 8212	0.0388	1 820 000	-
BENDOR	BENDOR EXT 108	00008213	00000	00000	0000	-		RESIDENTIAL PROPERTIES	BENDOR EXT 108 8213	0.0423	1 180 000	-
BENDOR	BENDOR EXT 108	00008214	00000	00000	0000	-		RESIDENTIAL PROPERTIES	BENDOR EXT 108 8214	0.0523	1 460 000	-
BENDOR	BENDOR EXT 108	00008215	00000	00000	0000	-		RESIDENTIAL PROPERTIES	BENDOR EXT 108 8215	0.0427	1 390 000	-
BENDOR	BENDOR EXT 108	00008216	00000	00000	0000	-		RESIDENTIAL PROPERTIES	BENDOR EXT 108 8216	0.0388	1 060 000	-
BENDOR	BENDOR EXT 108	00008217	00000	00000	0000	-		RESIDENTIAL PROPERTIES	BENDOR EXT 108 8217	0.0388	1 810 000	-
BENDOR	BENDOR EXT 108	00008218	00000	00000	0000	-		RESIDENTIAL PROPERTIES	BENDOR EXT 108 8218	0.0388	1 120 000	-
BENDOR	BENDOR EXT 108	00008219	00000	00000	0000	-		RESIDENTIAL PROPERTIES	BENDOR EXT 108 8219	0.0388	1 060 000	-

Registered or other description of the property							Full Names of Owner(s)	Category determined in terms of Section 8 of the Act	Physical address of the property	Extent of the property (HA)	Market value of the property	Remarks
Town Allotment	Suburb	Erf Nr	Portion	Unit	Section							
BENDOR	BENDOR EXT 108	00008220	00000	00000	0000	-		RESIDENTIAL PROPERTIES	BENDOR EXT 108 8220	0.0388	1 060 000	-
BENDOR	BENDOR EXT 108	00008221	00000	00000	0000	-		RESIDENTIAL PROPERTIES	BENDOR EXT 108 8221	0.0388	1 180 000	-
BENDOR	BENDOR EXT 108	00008222	00000	00000	0000	-		RESIDENTIAL PROPERTIES	BENDOR EXT 108 8222	0.0388	1 060 000	-
BENDOR	BENDOR EXT 108	00008223	00000	00000	0000	-		RESIDENTIAL PROPERTIES	BENDOR EXT 108 8223	0.0388	370 000	-
BENDOR	BENDOR EXT 108	00008224	00000	00000	0000	-		RESIDENTIAL PROPERTIES	BENDOR EXT 108 8224	0.0388	1 390 000	-
BENDOR	BENDOR EXT 108	00008225	00000	00000	0000	-		RESIDENTIAL PROPERTIES	BENDOR EXT 108 8225	0.0388	370 000	-
BENDOR	BENDOR EXT 108	00008226	00000	00000	0000	-		RESIDENTIAL PROPERTIES	BENDOR EXT 108 8226	0.0388	1 180 000	-
BENDOR	BENDOR EXT 108	00008227	00000	00000	0000	-		RESIDENTIAL PROPERTIES	BENDOR EXT 108 8227	0.0388	1 250 000	-
BENDOR	BENDOR EXT 108	00008228	00000	00000	0000	-		RESIDENTIAL PROPERTIES	BENDOR EXT 108 8228	0.0400	1 180 000	-
BENDOR	BENDOR EXT 108	00008229	00000	00000	0000	-		RESIDENTIAL PROPERTIES	BENDOR EXT 108 8229	0.0409	1 220 000	-
BENDOR	BENDOR EXT 108	00008230	00000	00000	0000	-		RESIDENTIAL PROPERTIES	BENDOR EXT 108 8230	0.0560	610 000	-
BENDOR	BENDOR EXT 108	00008231	00000	00000	0000	-		RESIDENTIAL PROPERTIES	BENDOR EXT 108 8231	0.0382	1 060 000	-
BENDOR	BENDOR EXT 108	00008232	00000	00000	0000	-		RESIDENTIAL PROPERTIES	BENDOR EXT 108 8232	0.0400	1 310 000	-
BENDOR	BENDOR EXT 108	00008233	00000	00000	0000	-		RESIDENTIAL PROPERTIES	BENDOR EXT 108 8233	0.0400	1 300 000	-
BENDOR	BENDOR EXT 108	00008234	00000	00000	0000	-		RESIDENTIAL PROPERTIES	BENDOR EXT 108 8234	0.0400	1 470 000	-
BENDOR	BENDOR EXT 108	00008235	00000	00000	0000	-		RESIDENTIAL PROPERTIES	BENDOR EXT 108 8235	0.0400	1 300 000	-
BENDOR	BENDOR EXT 108	00008236	00000	00000	0000	-		RESIDENTIAL PROPERTIES	BENDOR EXT 108 8236	0.0400	1 060 000	-
BENDOR	BENDOR EXT 108	00008237	00000	00000	0000	-		RESIDENTIAL PROPERTIES	BENDOR EXT 108 8237	0.0400	480 000	-
BENDOR	BENDOR EXT 108	00008238	00000	00000	0000	-		RESIDENTIAL PROPERTIES	BENDOR EXT 108 8238	0.0400	1 250 000	-
BENDOR	BENDOR EXT 108	00008239	00000	00000	0000	-		RESIDENTIAL PROPERTIES	BENDOR EXT 108 8239	0.0400	1 060 000	-
BENDOR	BENDOR EXT 108	00008240	00000	00000	0000	-		RESIDENTIAL PROPERTIES	BENDOR EXT 108 8240	0.0400	1 330 000	-
BENDOR	BENDOR EXT 108	00008241	00000	00000	0000	-		RESIDENTIAL PROPERTIES	BENDOR EXT 108 8241	0.0400	1 250 000	-
BENDOR	BENDOR EXT 108	00008242	00000	00000	0000	-		RESIDENTIAL PROPERTIES	BENDOR EXT 108 8242	0.0400	1 340 000	-
BENDOR	BENDOR EXT 108	00008243	00000	00000	0000	-		RESIDENTIAL PROPERTIES	BENDOR EXT 108 8243	0.0405	1 800 000	-
BENDOR	BENDOR EXT 108	00008244	00000	00000	0000	-		RESIDENTIAL PROPERTIES	BENDOR EXT 108 8244	0.0411	1 060 000	-
BENDOR	BENDOR EXT 108	00008245	00000	00000	0000	-		RESIDENTIAL PROPERTIES	BENDOR EXT 108 8245	0.0426	1 440 000	-
BENDOR	BENDOR EXT 108	00008246	00000	00000	0000	-		RESIDENTIAL PROPERTIES	BENDOR EXT 108 8246	0.0395	1 300 000	-
BENDOR	BENDOR EXT 108	00008247	00000	00000	0000	-		RESIDENTIAL PROPERTIES	BENDOR EXT 108 8247	0.0400	960 000	-
BENDOR	BENDOR EXT 108	00008248	00000	00000	0000	-		RESIDENTIAL PROPERTIES	BENDOR EXT 108 8248	0.0400	1 060 000	-
BENDOR	BENDOR EXT 108	00008249	00000	00000	0000	-		RESIDENTIAL PROPERTIES	BENDOR EXT 108 8249	0.0400	1 300 000	-
BENDOR	BENDOR EXT 108	00008250	00000	00000	0000	-		RESIDENTIAL PROPERTIES	BENDOR EXT 108 8250	0.0400	1 180 000	-
BENDOR	BENDOR EXT 108	00008251	00000	00000	0000	-		RESIDENTIAL PROPERTIES	BENDOR EXT 108 8251	0.0400	1 350 000	-
BENDOR	BENDOR EXT 108	00008252	00000	00000	0000	-		RESIDENTIAL PROPERTIES	BENDOR EXT 108 8252	0.0400	1 180 000	-
BENDOR	BENDOR EXT 108	00008253	00000	00000	0000	-		RESIDENTIAL PROPERTIES	BENDOR EXT 108 8253	0.0400	1 120 000	-
BENDOR	BENDOR EXT 108	00008254	00000	00000	0000	-		RESIDENTIAL PROPERTIES	BENDOR EXT 108 8254	0.0400	1 060 000	-
BENDOR	BENDOR EXT 108	00008255	00000	00000	0000	-		RESIDENTIAL PROPERTIES	BENDOR EXT 108 8255	0.0400	1 060 000	-



CITY OF POLOKWANE

Valuation roll for the period 01 July 2024 - 30 June 2029



Registered or other description of the property							Full Names of Owner(s)	Category determined in terms of Section 8 of the Act	Physical address of the property	Extent of the property (HA)	Market value of the property	Remarks
Town Allotment	Suburb	Erf Nr	Portion	Unit	Section							
BENDOR	BENDOR EXT 108	00008256	00000	00000	0000	-		RESIDENTIAL PROPERTIES	BENDOR EXT 108 8256	0.0400	380 000	-
BENDOR	BENDOR EXT 108	00008257	00000	00000	0000	-		RESIDENTIAL PROPERTIES	BENDOR EXT 108 8257	0.0400	380 000	-
BENDOR	BENDOR EXT 108	00008258	00000	00000	0000	-		RESIDENTIAL PROPERTIES	BENDOR EXT 108 8258	0.0400	380 000	-
BENDOR	BENDOR EXT 108	00008259	00000	00000	0000	-		RESIDENTIAL PROPERTIES	BENDOR EXT 108 8259	0.0400	380 000	-
BENDOR	BENDOR EXT 108	00008260	00000	00000	0000	-		RESIDENTIAL PROPERTIES	BENDOR EXT 108 8260	0.0445	1 500 000	-
BENDOR	BENDOR EXT 108	00008263	00000	00000	0000	-		RESIDENTIAL PROPERTIES	BENDOR EXT 108 8263	0.0529	500 000	-
BENDOR	BENDOR EXT 108	00008264	00000	00000	0000	-		RESIDENTIAL PROPERTIES	BENDOR EXT 108 8264	0.0375	960 000	-
BENDOR	BENDOR EXT 108	00008265	00000	00000	0000	-		RESIDENTIAL PROPERTIES	BENDOR EXT 108 8265	0.0412	390 000	-
BENDOR	BENDOR EXT 108	00008266	00000	00000	0000	-		RESIDENTIAL PROPERTIES	BENDOR EXT 108 8266	0.0384	1 170 000	-
BENDOR	BENDOR EXT 108	00008267	00000	00000	0000	-		RESIDENTIAL PROPERTIES	BENDOR EXT 108 8267	0.0400	1 470 000	-
BENDOR	BENDOR EXT 108	00008268	00000	00000	0000	-		RESIDENTIAL PROPERTIES	BENDOR EXT 108 8268	0.0521	0	VALUED WITH TOWNSHIP OWNER VALUATION (PTN 522 OF 915 LS)
BENDOR	BENDOR EXT 108	00008269	00000	00000	0000	-		RESIDENTIAL PROPERTIES	BENDOR EXT 108 8269	0.0391	370 000	-
BENDOR	BENDOR EXT 108	00008270	00000	00000	0000	-		RESIDENTIAL PROPERTIES	BENDOR EXT 108 8270	0.0401	380 000	-
BENDOR	BENDOR EXT 108	00008271	00000	00000	0000	-		RESIDENTIAL PROPERTIES	BENDOR EXT 108 8271	0.0413	1 300 000	-
BENDOR	BENDOR EXT 108	00008272	00000	00000	0000	-		RESIDENTIAL PROPERTIES	BENDOR EXT 108 8272	0.0400	1 170 000	-
BENDOR	BENDOR EXT 108	00008273	00000	00000	0000	-		RESIDENTIAL PROPERTIES	BENDOR EXT 108 8273	0.0400	1 250 000	-
BENDOR	BENDOR EXT 108	00008274	00000	00000	0000	-		RESIDENTIAL PROPERTIES	BENDOR EXT 108 8274	0.0409	1 340 000	-
BENDOR	BENDOR EXT 108	00008275	00000	00000	0000	-		RESIDENTIAL PROPERTIES	BENDOR EXT 108 8275	2.3261	0	VALUED WITH TOWNSHIP OWNER VALUATION (PTN 522 OF 915 LS)
BENDOR	BENDOR EXT 108	00008280	00000	00000	0000	-		RESIDENTIAL PROPERTIES	BENDOR EXT 108 8280	0.0393	0	VALUED WITH TOWNSHIP OWNER VALUATION (PTN 522 OF 915 LS)
BENDOR	BENDOR EXT 108	00008281	00000	00000	0000	-		RESIDENTIAL PROPERTIES	BENDOR EXT 108 8281	0.0390	0	VALUED WITH TOWNSHIP OWNER VALUATION (PTN 522 OF 915 LS)
BENDOR	BENDOR EXT 108	00008282	00000	00000	0000	-		RESIDENTIAL PROPERTIES	BENDOR EXT 108 8282	0.0387	370 000	-
BENDOR	BENDOR EXT 108	00008283	00000	00000	0000	-		RESIDENTIAL PROPERTIES	BENDOR EXT 108 8283	0.0409	390 000	-
BENDOR	BENDOR EXT 108	00008284	00000	00000	0000	-		RESIDENTIAL PROPERTIES	BENDOR EXT 108 8284	0.0404	380 000	-
BENDOR	BENDOR EXT 108	00008285	00000	00000	0000	-		RESIDENTIAL PROPERTIES	BENDOR EXT 108 8285	0.0400	0	VALUED WITH TOWNSHIP OWNER VALUATION (PTN 522 OF 915 LS)
BENDOR	BENDOR EXT 108	00008286	00000	00000	0000	-		RESIDENTIAL PROPERTIES	BENDOR EXT 108 8286	0.0400	0	VALUED WITH TOWNSHIP OWNER VALUATION (PTN 522 OF 915 LS)
BENDOR	BENDOR EXT 108	00008287	00000	00000	0000	-		RESIDENTIAL PROPERTIES	BENDOR EXT 108 8287	0.0400	380 000	-
BENDOR	BENDOR EXT 108	00008288	00000	00000	0000	-		RESIDENTIAL PROPERTIES	BENDOR EXT 108 8288	0.0400	0	VALUED WITH TOWNSHIP OWNER VALUATION (PTN 522 OF 915 LS)
BENDOR	BENDOR EXT 108	00008293	00000	00000	0000	-		RESIDENTIAL PROPERTIES	BENDOR EXT 108 8293	0.0416	0	VALUED WITH TOWNSHIP OWNER VALUATION (PTN 522 OF 915 LS)
BENDOR	BENDOR EXT 108	00008294	00000	00000	0000	-		RESIDENTIAL PROPERTIES	BENDOR EXT 108 8294	0.0400	0	VALUED WITH TOWNSHIP OWNER VALUATION (PTN 522 OF 915 LS)
BENDOR	BENDOR EXT 108	00008295	00000	00000	0000	-		RESIDENTIAL PROPERTIES	BENDOR EXT 108 8295	0.0400	0	VALUED WITH TOWNSHIP OWNER VALUATION (PTN 522 OF 915 LS)
BENDOR	BENDOR EXT 108	00008296	00000	00000	0000	-		RESIDENTIAL PROPERTIES	BENDOR EXT 108 8296	0.0400	0	VALUED WITH TOWNSHIP OWNER VALUATION (PTN 522 OF 915 LS)
BENDOR	BENDOR EXT 108	00008297	00000	00000	0000	-		RESIDENTIAL PROPERTIES	BENDOR EXT 108 8297	0.0400	0	VALUED WITH TOWNSHIP OWNER VALUATION (PTN 522 OF 915 LS)
BENDOR	BENDOR EXT 108	00008298	00000	00000	0000	-		RESIDENTIAL PROPERTIES	BENDOR EXT 108 8298	0.0400	0	VALUED WITH TOWNSHIP OWNER VALUATION (PTN 522 OF 915 LS)
BENDOR	BENDOR EXT 108	00008299	00000	00000	0000	-		RESIDENTIAL PROPERTIES	BENDOR EXT 108 8299	0.0400	0	VALUED WITH TOWNSHIP OWNER VALUATION (PTN 522 OF 915 LS)
BENDOR	BENDOR EXT 108	00008300	00000	00000	0000	-		RESIDENTIAL PROPERTIES	BENDOR EXT 108 8300	0.0400	0	VALUED WITH TOWNSHIP OWNER VALUATION (PTN 522 OF 915 LS)
BENDOR	BENDOR EXT 108	00008301	00000	00000	0000	-		RESIDENTIAL PROPERTIES	BENDOR EXT 108 8301	0.0400	0	VALUED WITH TOWNSHIP OWNER VALUATION (PTN 522 OF 915 LS)



CITY OF POLOKWANE

Valuation roll for the period 01 July 2024 - 30 June 2029



Registered or other description of the property							Full Names of Owner(s)	Category determined in terms of Section 8 of the Act	Physical address of the property	Extent of the property (HA)	Market value of the property	Remarks
Town Allotment	Suburb	Erf Nr	Portion	Unit	Section							
BENDOR	BENDOR EXT 108	00008302	00000	00000	0000	-		RESIDENTIAL PROPERTIES	BENDOR EXT 108 8302	0.0400	0	VALUED WITH TOWNSHIP OWNER VALUATION (PTN 522 OF 915 LS)
BENDOR	BENDOR EXT 108	00008303	00000	00000	0000	-		RESIDENTIAL PROPERTIES	BENDOR EXT 108 8303	0.0388	0	VALUED WITH TOWNSHIP OWNER VALUATION (PTN 522 OF 915 LS)
BENDOR	BENDOR EXT 108	00008304	00000	00000	0000	-		RESIDENTIAL PROPERTIES	BENDOR EXT 108 8304	0.2413	0	VALUED WITH TOWNSHIP OWNER VALUATION (PTN 522 OF 915 LS)
BENDOR	BENDOR EXT 108	00008305	00000	00000	0000	-		RESIDENTIAL PROPERTIES	BENDOR EXT 108 8305	0.5806	0	VALUED WITH TOWNSHIP OWNER VALUATION (PTN 522 OF 915 LS)
BENDOR	BENDOR EXT 108	00008306	00000	00000	0000	-		RESIDENTIAL PROPERTIES	BENDOR EXT 108 8306	0.4052	0	VALUED WITH TOWNSHIP OWNER VALUATION (PTN 522 OF 915 LS)
BENDOR	BENDOR EXT 108	00008307	00000	00000	0000	-		RESIDENTIAL PROPERTIES	BENDOR EXT 108 8307	1.2145	0	VALUED WITH TOWNSHIP OWNER VALUATION (PTN 522 OF 915 LS)
BENDOR	BENDOR EXT 108	00008308	00000	00000	0000	-		RESIDENTIAL PROPERTIES	BENDOR EXT 108 8308	0.0400	0	VALUED WITH TOWNSHIP OWNER VALUATION (PTN 522 OF 915 LS)
BENDOR	BENDOR EXT 108	00008309	00000	00000	0000	-		RESIDENTIAL PROPERTIES	BENDOR EXT 108 8309	0.0400	0	VALUED WITH TOWNSHIP OWNER VALUATION (PTN 522 OF 915 LS)
BENDOR	BENDOR EXT 108	00008310	00000	00000	0000	-		RESIDENTIAL PROPERTIES	BENDOR EXT 108 8310	0.0400	0	VALUED WITH TOWNSHIP OWNER VALUATION (PTN 522 OF 915 LS)
BENDOR	BENDOR EXT 108	00008311	00000	00000	0000	-		RESIDENTIAL PROPERTIES	BENDOR EXT 108 8311	0.0400	380 000	-
BENDOR	BENDOR EXT 108	00008312	00000	00000	0000	-		RESIDENTIAL PROPERTIES	BENDOR EXT 108 8312	0.0400	380 000	-
BENDOR	BENDOR EXT 108	00008313	00000	00000	0000	-		RESIDENTIAL PROPERTIES	BENDOR EXT 108 8313	0.0400	0	VALUED WITH TOWNSHIP OWNER VALUATION (PTN 522 OF 915 LS)
BENDOR	BENDOR EXT 108	00008314	00000	00000	0000	-		RESIDENTIAL PROPERTIES	BENDOR EXT 108 8314	0.0400	0	VALUED WITH TOWNSHIP OWNER VALUATION (PTN 522 OF 915 LS)
BENDOR	BENDOR EXT 108	00008315	00000	00000	0000	-		RESIDENTIAL PROPERTIES	BENDOR EXT 108 8315	0.0400	380 000	-
BENDOR	BENDOR EXT 108	00008316	00000	00000	0000	-		RESIDENTIAL PROPERTIES	BENDOR EXT 108 8316	0.0400	0	VALUED WITH TOWNSHIP OWNER VALUATION (PTN 522 OF 915 LS)
BENDOR	BENDOR EXT 108	00008317	00000	00000	0000	-		RESIDENTIAL PROPERTIES	BENDOR EXT 108 8317	0.0400	380 000	-
BENDOR	BENDOR EXT 108	00008318	00000	00000	0000	-		RESIDENTIAL PROPERTIES	BENDOR EXT 108 8318	0.0400	380 000	-
BENDOR	BENDOR EXT 108	00008319	00000	00000	0000	-		RESIDENTIAL PROPERTIES	BENDOR EXT 108 8319	0.0400	380 000	-
BENDOR	BENDOR EXT 108	00008320	00000	00000	0000	-		RESIDENTIAL PROPERTIES	BENDOR EXT 108 8320	0.0400	380 000	-
BENDOR	BENDOR EXT 108	00008321	00000	00000	0000	-		RESIDENTIAL PROPERTIES	BENDOR EXT 108 8321	0.0400	380 000	-
BENDOR	BENDOR EXT 108	00008322	00000	00000	0000	-		RESIDENTIAL PROPERTIES	BENDOR EXT 108 8322	0.0400	380 000	-
BENDOR	BENDOR EXT 108	00008323	00000	00000	0000	-		RESIDENTIAL PROPERTIES	BENDOR EXT 108 8323	0.0400	380 000	-
BENDOR	BENDOR EXT 108	00008324	00000	00000	0000	-		RESIDENTIAL PROPERTIES	BENDOR EXT 108 8324	0.0400	0	VALUED WITH TOWNSHIP OWNER VALUATION (PTN 522 OF 915 LS)
BENDOR	BENDOR EXT 108	00008325	00000	00000	0000	-		RESIDENTIAL PROPERTIES	BENDOR EXT 108 8325	0.0400	380 000	-
BENDOR	BENDOR EXT 108	00008326	00000	00000	0000	-		RESIDENTIAL PROPERTIES	BENDOR EXT 108 8326	0.0400	380 000	-
BENDOR	BENDOR EXT 108	00008327	00000	00000	0000	-		RESIDENTIAL PROPERTIES	BENDOR EXT 108 8327	0.0400	380 000	-
BENDOR	BENDOR EXT 108	00008328	00000	00000	0000	-		RESIDENTIAL PROPERTIES	BENDOR EXT 108 8328	0.0506	480 000	-
BENDOR	BENDOR EXT 108	00008329	00000	00000	0000	-		RESIDENTIAL PROPERTIES	BENDOR EXT 108 8329	0.0420	0	VALUED WITH TOWNSHIP OWNER VALUATION (PTN 522 OF 915 LS)
BENDOR	BENDOR EXT 108	00008330	00000	00000	0000	-		RESIDENTIAL PROPERTIES	BENDOR EXT 108 8330	0.0407	390 000	-
BENDOR	BENDOR EXT 108	00008331	00000	00000	0000	-		RESIDENTIAL PROPERTIES	BENDOR EXT 108 8331	0.0405	380 000	-
BENDOR	BENDOR EXT 108	00008332	00000	00000	0000	-		RESIDENTIAL PROPERTIES	BENDOR EXT 108 8332	0.0399	0	VALUED WITH TOWNSHIP OWNER VALUATION (PTN 522 OF 915 LS)
BENDOR	BENDOR EXT 108	00008333	00000	00000	0000	-		RESIDENTIAL PROPERTIES	BENDOR EXT 108 8333	0.0394	0	VALUED WITH TOWNSHIP OWNER VALUATION (PTN 522 OF 915 LS)
BENDOR	BENDOR EXT 108	00008334	00000	00000	0000	-		RESIDENTIAL PROPERTIES	BENDOR EXT 108 8334	0.0401	380 000	-
BENDOR	BENDOR EXT 108	00008335	00000	00000	0000	-		RESIDENTIAL PROPERTIES	BENDOR EXT 108 8335	0.0395	380 000	-
BENDOR	BENDOR EXT 108	00008336	00000	00000	0000	-		RESIDENTIAL PROPERTIES	BENDOR EXT 108 8336	0.0389	370 000	-
BENDOR	BENDOR EXT 108	00008337	00000	00000	0000	-		RESIDENTIAL PROPERTIES	BENDOR EXT 108 8337	0.0383	360 000	-



CITY OF POLOKWANE

Valuation roll for the period 01 July 2024 - 30 June 2029



Registered or other description of the property							Full Names of Owner(s)	Category determined in terms of Section 8 of the Act	Physical address of the property	Extent of the property (HA)	Market value of the property	Remarks
Town Allotment	Suburb	Erf Nr	Portion	Unit	Section							
BENDOR	BENDOR EXT 108	00008338	00000	00000	0000	-		RESIDENTIAL PROPERTIES	BENDOR EXT 108 8338	0.0377	360 000	-
BENDOR	BENDOR EXT 108	00008339	00000	00000	0000	-		RESIDENTIAL PROPERTIES	BENDOR EXT 108 8339	0.0383	0	VALUED WITH TOWNSHIP OWNER VALUATION (PTN 522 OF 915 LS)
BENDOR	BENDOR EXT 108	00008340	00000	00000	0000	-		RESIDENTIAL PROPERTIES	BENDOR EXT 108 8340	0.0377	360 000	-
BENDOR	BENDOR EXT 108	00008341	00000	00000	0000	-		RESIDENTIAL PROPERTIES	BENDOR EXT 108 8341	0.0382	360 000	-
BENDOR	BENDOR EXT 108	00008342	00000	00000	0000	-		RESIDENTIAL PROPERTIES	BENDOR EXT 108 8342	0.0375	360 000	-
BENDOR	BENDOR EXT 108	00008343	00000	00000	0000	-		RESIDENTIAL PROPERTIES	BENDOR EXT 108 8343	0.0391	370 000	-
BENDOR	BENDOR EXT 108	00008344	00000	00000	0000	-		RESIDENTIAL PROPERTIES	BENDOR EXT 108 8344	0.0384	360 000	-
BENDOR	BENDOR EXT 108	00008345	00000	00000	0000	-		RESIDENTIAL PROPERTIES	BENDOR EXT 108 8345	0.0397	380 000	-
BENDOR	BENDOR EXT 108	00008346	00000	00000	0000	-		RESIDENTIAL PROPERTIES	BENDOR EXT 108 8346	0.0400	380 000	-
BENDOR	BENDOR EXT 108	00008347	00000	00000	0000	-		RESIDENTIAL PROPERTIES	BENDOR EXT 108 8347	0.3087	2 930 000	-
BENDOR	BENDOR EXT 108	00008348	00000	00000	0000	-		RESIDENTIAL PROPERTIES	BENDOR EXT 108 8348	0.0390	0	VALUED WITH TOWNSHIP OWNER VALUATION (PTN 522 OF 915 LS)
BENDOR	BENDOR EXT 108	00008349	00000	00000	0000	-		RESIDENTIAL PROPERTIES	BENDOR EXT 108 8349	0.0390	0	VALUED WITH TOWNSHIP OWNER VALUATION (PTN 522 OF 915 LS)
BENDOR	BENDOR EXT 108	00008350	00000	00000	0000	-		RESIDENTIAL PROPERTIES	BENDOR EXT 108 8350	0.0390	0	VALUED WITH TOWNSHIP OWNER VALUATION (PTN 522 OF 915 LS)
BENDOR	BENDOR EXT 108	00008351	00000	00000	0000	-		RESIDENTIAL PROPERTIES	BENDOR EXT 108 8351	0.0390	370 000	-
BENDOR	BENDOR EXT 108	00008352	00000	00000	0000	-		RESIDENTIAL PROPERTIES	BENDOR EXT 108 8352	0.0392	0	VALUED WITH TOWNSHIP OWNER VALUATION (PTN 522 OF 915 LS)
BENDOR	BENDOR EXT 108	00008353	00000	00000	0000	-		RESIDENTIAL PROPERTIES	BENDOR EXT 108 8353	0.0391	0	VALUED WITH TOWNSHIP OWNER VALUATION (PTN 522 OF 915 LS)
BENDOR	BENDOR EXT 108	00008354	00000	00000	0000	-		RESIDENTIAL PROPERTIES	BENDOR EXT 108 8354	0.0433	0	VALUED WITH TOWNSHIP OWNER VALUATION (PTN 522 OF 915 LS)
BENDOR	BENDOR EXT 108	00008355	00000	00000	0000	-		RESIDENTIAL PROPERTIES	BENDOR EXT 108 8355	0.0402	0	VALUED WITH TOWNSHIP OWNER VALUATION (PTN 522 OF 915 LS)
BENDOR	BENDOR EXT 108	00008356	00000	00000	0000	-		RESIDENTIAL PROPERTIES	BENDOR EXT 108 8356	0.0389	0	VALUED WITH TOWNSHIP OWNER VALUATION (PTN 522 OF 915 LS)
BENDOR	BENDOR EXT 108	00008357	00000	00000	0000	-		RESIDENTIAL PROPERTIES	BENDOR EXT 108 8357	0.0390	0	VALUED WITH TOWNSHIP OWNER VALUATION (PTN 522 OF 915 LS)
BENDOR	BENDOR EXT 108	00008358	00000	00000	0000	-		RESIDENTIAL PROPERTIES	BENDOR EXT 108 8358	0.0390	0	VALUED WITH TOWNSHIP OWNER VALUATION (PTN 522 OF 915 LS)
BENDOR	BENDOR EXT 108	00008359	00000	00000	0000	-		RESIDENTIAL PROPERTIES	BENDOR EXT 108 8359	0.0390	0	VALUED WITH TOWNSHIP OWNER VALUATION (PTN 522 OF 915 LS)
BENDOR	BENDOR EXT 108	00008360	00000	00000	0000	-		RESIDENTIAL PROPERTIES	BENDOR EXT 108 8360	0.0390	0	VALUED WITH TOWNSHIP OWNER VALUATION (PTN 522 OF 915 LS)
BENDOR	BENDOR EXT 108	00008361	00000	00000	0000	-		RESIDENTIAL PROPERTIES	BENDOR EXT 108 8361	0.0390	0	VALUED WITH TOWNSHIP OWNER VALUATION (PTN 522 OF 915 LS)
BENDOR	BENDOR EXT 108	00008362	00000	00000	0000	-		RESIDENTIAL PROPERTIES	BENDOR EXT 108 8362	0.0390	0	VALUED WITH TOWNSHIP OWNER VALUATION (PTN 522 OF 915 LS)
BENDOR	BENDOR EXT 108	00008363	00000	00000	0000	-		RESIDENTIAL PROPERTIES	BENDOR EXT 108 8363	0.0390	0	VALUED WITH TOWNSHIP OWNER VALUATION (PTN 522 OF 915 LS)
BENDOR	BENDOR EXT 108	00008364	00000	00000	0000	-		RESIDENTIAL PROPERTIES	BENDOR EXT 108 8364	0.0390	0	VALUED WITH TOWNSHIP OWNER VALUATION (PTN 522 OF 915 LS)
BENDOR	BENDOR EXT 108	00008365	00000	00000	0000	-		RESIDENTIAL PROPERTIES	BENDOR EXT 108 8365	0.0390	0	VALUED WITH TOWNSHIP OWNER VALUATION (PTN 522 OF 915 LS)
BENDOR	BENDOR EXT 108	00008366	00000	00000	0000	-		RESIDENTIAL PROPERTIES	BENDOR EXT 108 8366	0.0390	0	VALUED WITH TOWNSHIP OWNER VALUATION (PTN 522 OF 915 LS)
BENDOR	BENDOR EXT 108	00008367	00000	00000	0000	-		RESIDENTIAL PROPERTIES	BENDOR EXT 108 8367	0.0390	0	VALUED WITH TOWNSHIP OWNER VALUATION (PTN 522 OF 915 LS)
BENDOR	BENDOR EXT 108	00008368	00000	00000	0000	-		RESIDENTIAL PROPERTIES	BENDOR EXT 108 8368	0.0390	0	VALUED WITH TOWNSHIP OWNER VALUATION (PTN 522 OF 915 LS)
BENDOR	BENDOR EXT 108	00008369	00000	00000	0000	-		RESIDENTIAL PROPERTIES	BENDOR EXT 108 8369	0.0390	0	VALUED WITH TOWNSHIP OWNER VALUATION (PTN 522 OF 915 LS)
BENDOR	BENDOR EXT 108	00008370	00000	00000	0000	-		RESIDENTIAL PROPERTIES	BENDOR EXT 108 8370	0.0390	0	VALUED WITH TOWNSHIP OWNER VALUATION (PTN 522 OF 915 LS)
BENDOR	BENDOR EXT 108	00008371	00000	00000	0000	-		RESIDENTIAL PROPERTIES	BENDOR EXT 108 8371	0.0390	0	VALUED WITH TOWNSHIP OWNER VALUATION (PTN 522 OF 915 LS)
BENDOR	BENDOR EXT 108	00008372	00000	00000	0000	-		RESIDENTIAL PROPERTIES	BENDOR EXT 108 8372	0.0390	0	VALUED WITH TOWNSHIP OWNER VALUATION (PTN 522 OF 915 LS)
BENDOR	BENDOR EXT 108	00008373	00000	00000	0000	-		RESIDENTIAL PROPERTIES	BENDOR EXT 108 8373	0.0390	0	VALUED WITH TOWNSHIP OWNER VALUATION (PTN 522 OF 915 LS)



CITY OF POLOKWANE

Valuation roll for the period 01 July 2024 - 30 June 2029



Registered or other description of the property							Full Names of Owner(s)	Category determined in terms of Section 8 of the Act	Physical address of the property	Extent of the property (HA)	Market value of the property	Remarks
Town Allotment	Suburb	Erf Nr	Portion	Unit	Section							
BENDOR	BENDOR EXT 108	00008374	00000	00000	0000	-		RESIDENTIAL PROPERTIES	BENDOR EXT 108 8374	0.0390	0	VALUED WITH TOWNSHIP OWNER VALUATION (PTN 522 OF 915 LS)
BENDOR	BENDOR EXT 108	00008375	00000	00000	0000	-		RESIDENTIAL PROPERTIES	BENDOR EXT 108 8375	0.0390	0	VALUED WITH TOWNSHIP OWNER VALUATION (PTN 522 OF 915 LS)
BENDOR	BENDOR EXT 108	00008376	00000	00000	0000	-		RESIDENTIAL PROPERTIES	BENDOR EXT 108 8376	0.0390	0	VALUED WITH TOWNSHIP OWNER VALUATION (PTN 522 OF 915 LS)
BENDOR	BENDOR EXT 108	00008377	00000	00000	0000	-		RESIDENTIAL PROPERTIES	BENDOR EXT 108 8377	0.0390	0	VALUED WITH TOWNSHIP OWNER VALUATION (PTN 522 OF 915 LS)
BENDOR	BENDOR EXT 108	00008378	00000	00000	0000	-		RESIDENTIAL PROPERTIES	BENDOR EXT 108 8378	0.0390	0	VALUED WITH TOWNSHIP OWNER VALUATION (PTN 522 OF 915 LS)
BENDOR	BENDOR EXT 108	00008379	00000	00000	0000	-		RESIDENTIAL PROPERTIES	BENDOR EXT 108 8379	0.0390	0	VALUED WITH TOWNSHIP OWNER VALUATION (PTN 522 OF 915 LS)
BENDOR	BENDOR EXT 108	00008380	00000	00000	0000	-		RESIDENTIAL PROPERTIES	BENDOR EXT 108 8380	0.0390	0	VALUED WITH TOWNSHIP OWNER VALUATION (PTN 522 OF 915 LS)
BENDOR	BENDOR EXT 108	00008381	00000	00000	0000	-		RESIDENTIAL PROPERTIES	BENDOR EXT 108 8381	0.0390	0	VALUED WITH TOWNSHIP OWNER VALUATION (PTN 522 OF 915 LS)
BENDOR	BENDOR EXT 108	00008382	00000	00000	0000	-		RESIDENTIAL PROPERTIES	BENDOR EXT 108 8382	0.0390	0	VALUED WITH TOWNSHIP OWNER VALUATION (PTN 522 OF 915 LS)
BENDOR	BENDOR EXT 108	00008383	00000	00000	0000	-		RESIDENTIAL PROPERTIES	BENDOR EXT 108 8383	0.0400	380 000	
BENDOR	BENDOR EXT 108	00008384	00000	00000	0000	-		RESIDENTIAL PROPERTIES	BENDOR EXT 108 8384	0.0406	390 000	
BENDOR	BENDOR EXT 108	00008385	00000	00000	0000	-		RESIDENTIAL PROPERTIES	BENDOR EXT 108 8385	0.0484	1 300 000	
BENDOR	BENDOR EXT 108	00008386	00000	00000	0000	-		RESIDENTIAL PROPERTIES	BENDOR EXT 108 8386	0.0400	1 390 000	
BENDOR	BENDOR EXT 108	00008387	00000	00000	0000	-		RESIDENTIAL PROPERTIES	BENDOR EXT 108 8387	0.0400	1 340 000	
BENDOR	BENDOR EXT 108	00008388	00000	00000	0000	-		RESIDENTIAL PROPERTIES	BENDOR EXT 108 8388	0.0400	1 300 000	
BENDOR	BENDOR EXT 108	00008389	00000	00000	0000	-		RESIDENTIAL PROPERTIES	BENDOR EXT 108 8389	0.0400	1 490 000	
BENDOR	BENDOR EXT 108	00008390	00000	00000	0000	-		RESIDENTIAL PROPERTIES	BENDOR EXT 108 8390	0.0400	1 300 000	
BENDOR	BENDOR EXT 108	00008391	00000	00000	0000	-		RESIDENTIAL PROPERTIES	BENDOR EXT 108 8391	0.0400	1 250 000	
BENDOR	BENDOR EXT 108	00008392	00000	00000	0000	-		RESIDENTIAL PROPERTIES	BENDOR EXT 108 8392	0.0400	1 330 000	
BENDOR	BENDOR EXT 108	00008393	00000	00000	0000	-		RESIDENTIAL PROPERTIES	BENDOR EXT 108 8393	0.0400	1 180 000	
BENDOR	BENDOR EXT 108	00008394	00000	00000	0000	-		RESIDENTIAL PROPERTIES	BENDOR EXT 108 8394	0.0400	1 170 000	
BENDOR	BENDOR EXT 108	00008395	00000	00000	0000	-		RESIDENTIAL PROPERTIES	BENDOR EXT 108 8395	0.0400	380 000	
BENDOR	BENDOR EXT 108	00008396	00000	00000	0000	-		RESIDENTIAL PROPERTIES	BENDOR EXT 108 8396	0.0416	1 060 000	
BENDOR	BENDOR EXT 108	00008397	00000	00000	0000	-		RESIDENTIAL PROPERTIES	BENDOR EXT 108 8397	0.0403	1 610 000	
BENDOR	BENDOR EXT 108	00008398	00000	00000	0000	-		RESIDENTIAL PROPERTIES	BENDOR EXT 108 8398	0.0387	1 530 000	
BENDOR	BENDOR EXT 108	00008399	00000	00000	0000	-		RESIDENTIAL PROPERTIES	BENDOR EXT 108 8399	0.0400	1 400 000	
BENDOR	BENDOR EXT 108	00008400	00000	00000	0000	-		RESIDENTIAL PROPERTIES	BENDOR EXT 108 8400	0.0400	1 340 000	
BENDOR	BENDOR EXT 108	00008401	00000	00000	0000	-		RESIDENTIAL PROPERTIES	BENDOR EXT 108 8401	0.0439	1 470 000	
BENDOR	BENDOR EXT 108	00008402	00000	00000	0000	-		RESIDENTIAL PROPERTIES	BENDOR EXT 108 8402	0.0451	1 210 000	
BENDOR	BENDOR EXT 108	00008403	00000	00000	0000	-		RESIDENTIAL PROPERTIES	BENDOR EXT 108 8403	0.0400	1 340 000	
BENDOR	BENDOR EXT 108	00008404	00000	00000	0000	-		RESIDENTIAL PROPERTIES	BENDOR EXT 108 8404	0.0400	380 000	
BENDOR	BENDOR EXT 108	00008405	00000	00000	0000	-		RESIDENTIAL PROPERTIES	BENDOR EXT 108 8405	0.0414	1 300 000	
BENDOR	BENDOR EXT 108	00008406	00000	00000	0000	-		RESIDENTIAL PROPERTIES	BENDOR EXT 108 8406	0.0442	1 490 000	
BENDOR	BENDOR EXT 108	00008407	00000	00000	0000	-		RESIDENTIAL PROPERTIES	BENDOR EXT 108 8407	0.0436	1 060 000	
BENDOR	BENDOR EXT 108	00008408	00000	00000	0000	-		RESIDENTIAL PROPERTIES	BENDOR EXT 108 8408	0.0400	380 000	
BENDOR	BENDOR EXT 108	00008409	00000	00000	0000	-		RESIDENTIAL PROPERTIES	BENDOR EXT 108 8409	0.0402	380 000	

Registered or other description of the property							Full Names of Owner(s)	Category determined in terms of Section 8 of the Act	Physical address of the property	Extent of the property (HA)	Market value of the property	Remarks
Town Allotment	Suburb	Erf Nr	Portion	Unit	Section							
BENDOR	BENDOR EXT 108	00008410	00000	00000	0000	-		RESIDENTIAL PROPERTIES	BENDOR EXT 108 8410	0.0401	1 510 000	-
BENDOR	BENDOR EXT 108	00008411	00000	00000	0000	-		RESIDENTIAL PROPERTIES	BENDOR EXT 108 8411	0.0355	1 180 000	-
BENDOR	BENDOR EXT 108	00008412	00000	00000	0000	-		RESIDENTIAL PROPERTIES	BENDOR EXT 108 8412	0.0380	1 060 000	-
BENDOR	BENDOR EXT 108	00008413	00000	00000	0000	-		RESIDENTIAL PROPERTIES	BENDOR EXT 108 8413	0.0380	1 180 000	-
BENDOR	BENDOR EXT 108	00008414	00000	00000	0000	-		RESIDENTIAL PROPERTIES	BENDOR EXT 108 8414	0.0390	1 180 000	-
BENDOR	BENDOR EXT 108	00008415	00000	00000	0000	-		RESIDENTIAL PROPERTIES	BENDOR EXT 108 8415	0.0402	1 180 000	-
BENDOR	BENDOR EXT 108	00008416	00000	00000	0000	-		RESIDENTIAL PROPERTIES	BENDOR EXT 108 8416	0.0402	1 340 000	-
BENDOR	BENDOR EXT 108	00008417	00000	00000	0000	-		RESIDENTIAL PROPERTIES	BENDOR EXT 108 8417	0.0402	1 170 000	-
BENDOR	BENDOR EXT 108	00008418	00000	00000	0000	-		RESIDENTIAL PROPERTIES	BENDOR EXT 108 8418	0.0394	1 250 000	-
BENDOR	BENDOR EXT 108	00008419	00000	00000	0000	-		RESIDENTIAL PROPERTIES	BENDOR EXT 108 8419	0.0398	1 400 000	-
BENDOR	BENDOR EXT 108	00008420	00000	00000	0000	-		PUBLIC SERVICE PURPOSES	BENDOR EXT 108 8420	0.0396	1 170 000	-
BENDOR	BENDOR EXT 108	00008421	00000	00000	0000	-		RESIDENTIAL PROPERTIES	BENDOR EXT 108 8421	0.0396	1 060 000	-
BENDOR	BENDOR EXT 108	00008422	00000	00000	0000	-		RESIDENTIAL PROPERTIES	BENDOR EXT 108 8422	0.0399	1 170 000	-
BENDOR	BENDOR EXT 108	00008423	00000	00000	0000	-		RESIDENTIAL PROPERTIES	BENDOR EXT 108 8423	0.0399	1 060 000	-
BENDOR	BENDOR EXT 108	00008424	00000	00000	0000	-		RESIDENTIAL PROPERTIES	BENDOR EXT 108 8424	0.0399	380 000	-
BENDOR	BENDOR EXT 108	00008425	00000	00000	0000	-		RESIDENTIAL PROPERTIES	BENDOR EXT 108 8425	0.0397	1 460 000	-
BENDOR	BENDOR EXT 108	00008426	00000	00000	0000	-		RESIDENTIAL PROPERTIES	BENDOR EXT 108 8426	0.0397	1 670 000	-
BENDOR	BENDOR EXT 108	00008427	00000	00000	0000	-		RESIDENTIAL PROPERTIES	BENDOR EXT 108 8427	0.0398	1 060 000	-
BENDOR	BENDOR EXT 108	00008428	00000	00000	0000	-		RESIDENTIAL PROPERTIES	BENDOR EXT 108 8428	0.0398	1 250 000	-
BENDOR	BENDOR EXT 108	00008429	00000	00000	0000	-		RESIDENTIAL PROPERTIES	BENDOR EXT 108 8429	0.0397	1 470 000	-
BENDOR	BENDOR EXT 108	00008430	00000	00000	0000	-		RESIDENTIAL PROPERTIES	BENDOR EXT 108 8430	0.0397	440 000	-
BENDOR	BENDOR EXT 108	00008431	00000	00000	0000	-		RESIDENTIAL PROPERTIES	BENDOR EXT 108 8431	0.0383	1 170 000	-
BENDOR	BENDOR EXT 108	00008432	00000	00000	0000	-		RESIDENTIAL PROPERTIES	BENDOR EXT 108 8432	0.0384	0	VALUED WITH TOWNSHIP OWNER VALUATION (PTN 522 OF 915 LS)
BENDOR	BENDOR EXT 108	00008433	00000	00000	0000	-		RESIDENTIAL PROPERTIES	BENDOR EXT 108 8433	0.0396	1 820 000	-
BENDOR	BENDOR EXT 108	00008434	00000	00000	0000	-		RESIDENTIAL PROPERTIES	BENDOR EXT 108 8434	0.0396	960 000	-
BENDOR	BENDOR EXT 108	00008435	00000	00000	0000	-		RESIDENTIAL PROPERTIES	BENDOR EXT 108 8435	0.0398	480 000	-
BENDOR	BENDOR EXT 108	00008436	00000	00000	0000	-		RESIDENTIAL PROPERTIES	BENDOR EXT 108 8436	0.0440	1 510 000	-
BENDOR	BENDOR EXT 108	00008437	00000	00000	0000	-		RESIDENTIAL PROPERTIES	BENDOR EXT 108 8437	0.0400	1 210 000	-
BENDOR	BENDOR EXT 108	00008438	00000	00000	0000	-		RESIDENTIAL PROPERTIES	BENDOR EXT 108 8438	0.0400	1 010 000	-
BENDOR	BENDOR EXT 108	00008439	00000	00000	0000	-		RESIDENTIAL PROPERTIES	BENDOR EXT 108 8439	0.0400	1 410 000	-
BENDOR	BENDOR EXT 108	00008440	00000	00000	0000	-		RESIDENTIAL PROPERTIES	BENDOR EXT 108 8440	0.0400	1 430 000	-
BENDOR	BENDOR EXT 108	00008441	00000	00000	0000	-		RESIDENTIAL PROPERTIES	BENDOR EXT 108 8441	0.0455	430 000	-
BENDOR	BENDOR EXT 108	00008442	00000	00000	0000	-		RESIDENTIAL PROPERTIES	BENDOR EXT 108 8442	0.0427	960 000	-
BENDOR	BENDOR EXT 108	00008443	00000	00000	0000	-		RESIDENTIAL PROPERTIES	BENDOR EXT 108 8443	0.0400	380 000	-
BENDOR	BENDOR EXT 108	00008444	00000	00000	0000	-		RESIDENTIAL PROPERTIES	BENDOR EXT 108 8444	0.0400	1 340 000	-
BENDOR	BENDOR EXT 108	00008445	00000	00000	0000	-		RESIDENTIAL PROPERTIES	BENDOR EXT 108 8445	0.0400	1 170 000	-

Registered or other description of the property							Full Names of Owner(s)	Category determined in terms of Section 8 of the Act	Physical address of the property	Extent of the property (HA)	Market value of the property	Remarks
Town Allotment	Suburb	Erf Nr	Portion	Unit	Section							
BENDOR	BENDOR EXT 108	00008446	00000	00000	0000	-		RESIDENTIAL PROPERTIES	BENDOR EXT 108 8446	0.0438	1 170 000	-
BENDOR	BENDOR EXT 108	00008447	00000	00000	0000	-		RESIDENTIAL PROPERTIES	BENDOR EXT 108 8447	0.0385	1 300 000	-
BENDOR	BENDOR EXT 108	00008448	00000	00000	0000	-		RESIDENTIAL PROPERTIES	BENDOR EXT 108 8448	0.0385	1 740 000	-
BENDOR	BENDOR EXT 108	00008449	00000	00000	0000	-		RESIDENTIAL PROPERTIES	BENDOR EXT 108 8449	0.0385	370 000	-
BENDOR	BENDOR EXT 108	00008450	00000	00000	0000	-		RESIDENTIAL PROPERTIES	BENDOR EXT 108 8450	0.0385	1 390 000	-
BENDOR	BENDOR EXT 108	00008451	00000	00000	0000	-		RESIDENTIAL PROPERTIES	BENDOR EXT 108 8451	0.0385	370 000	-
BENDOR	BENDOR EXT 108	00008452	00000	00000	0000	-		RESIDENTIAL PROPERTIES	BENDOR EXT 108 8452	0.0385	1 610 000	-
BENDOR	BENDOR EXT 108	00008453	00000	00000	0000	-		RESIDENTIAL PROPERTIES	BENDOR EXT 108 8453	0.0385	1 300 000	-
BENDOR	BENDOR EXT 108	00008454	00000	00000	0000	-		RESIDENTIAL PROPERTIES	BENDOR EXT 108 8454	0.0381	1 060 000	-
BENDOR	BENDOR EXT 108	00008455	00000	00000	0000	-		RESIDENTIAL PROPERTIES	BENDOR EXT 108 8455	0.0388	1 550 000	-
BENDOR	BENDOR EXT 108	00008456	00000	00000	0000	-		RESIDENTIAL PROPERTIES	BENDOR EXT 108 8456	0.0459	440 000	-
BENDOR	BENDOR EXT 108	00008457	00000	00000	0000	-		RESIDENTIAL PROPERTIES	BENDOR EXT 108 8457	0.0410	1 510 000	-
BENDOR	BENDOR EXT 108	00008458	00000	00000	0000	-		RESIDENTIAL PROPERTIES	BENDOR EXT 108 8458	0.0381	1 340 000	-
BENDOR	BENDOR EXT 108	00008459	00000	00000	0000	-		RESIDENTIAL PROPERTIES	BENDOR EXT 108 8459	0.0385	1 180 000	-
BENDOR	BENDOR EXT 108	00008460	00000	00000	0000	-		RESIDENTIAL PROPERTIES	BENDOR EXT 108 8460	0.0385	1 180 000	-
BENDOR	BENDOR EXT 108	00008461	00000	00000	0000	-		RESIDENTIAL PROPERTIES	BENDOR EXT 108 8461	0.0385	1 060 000	-
BENDOR	BENDOR EXT 108	00008462	00000	00000	0000	-		RESIDENTIAL PROPERTIES	BENDOR EXT 108 8462	0.0385	1 300 000	-
BENDOR	BENDOR EXT 108	00008463	00000	00000	0000	-		RESIDENTIAL PROPERTIES	BENDOR EXT 108 8463	0.0385	1 180 000	-
BENDOR	BENDOR EXT 108	00008464	00000	00000	0000	-		RESIDENTIAL PROPERTIES	BENDOR EXT 108 8464	0.0385	1 180 000	-
BENDOR	BENDOR EXT 108	00008465	00000	00000	0000	-		RESIDENTIAL PROPERTIES	BENDOR EXT 108 8465	0.0385	1 710 000	-
BENDOR	BENDOR EXT 108	00008466	00000	00000	0000	-		RESIDENTIAL PROPERTIES	BENDOR EXT 108 8466	0.0385	1 220 000	-
BENDOR	BENDOR EXT 108	00008467	00000	00000	0000	-		RESIDENTIAL PROPERTIES	BENDOR EXT 108 8467	0.0385	1 300 000	-
BENDOR	BENDOR EXT 108	00008468	00000	00000	0000	-		RESIDENTIAL PROPERTIES	BENDOR EXT 108 8468	0.0367	1 110 000	-
BENDOR	BENDOR EXT 108	00008469	00000	00000	0000	-		RESIDENTIAL PROPERTIES	BENDOR EXT 108 8469	0.0403	1 480 000	-
BENDOR	BENDOR EXT 108	00008470	00000	00000	0000	-		RESIDENTIAL PROPERTIES	BENDOR EXT 108 8470	0.0437	1 260 000	-
BENDOR	BENDOR EXT 108	00008471	00000	00000	0000	-		RESIDENTIAL PROPERTIES	BENDOR EXT 108 8471	0.0432	410 000	-
BENDOR	BENDOR EXT 108	00008472	00000	00000	0000	-		RESIDENTIAL PROPERTIES	BENDOR EXT 108 8472	0.0503	1 300 000	-
BENDOR	BENDOR EXT 108	00008473	00000	00000	0000	-		RESIDENTIAL PROPERTIES	BENDOR EXT 108 8473	0.0367	1 060 000	-
BENDOR	BENDOR EXT 108	00008474	00000	00000	0000	-		RESIDENTIAL PROPERTIES	BENDOR EXT 108 8474	0.0385	1 100 000	-
BENDOR	BENDOR EXT 108	00008475	00000	00000	0000	-		RESIDENTIAL PROPERTIES	BENDOR EXT 108 8475	0.0385	1 270 000	-
BENDOR	BENDOR EXT 108	00008476	00000	00000	0000	-		RESIDENTIAL PROPERTIES	BENDOR EXT 108 8476	0.0384	0	VALUED WITH TOWNSHIP OWNER VALUATION (PTN 522 OF 915 LS)
BENDOR	BENDOR EXT 108	00008477	00000	00000	0000	-		RESIDENTIAL PROPERTIES	BENDOR EXT 108 8477	0.0397	0	VALUED WITH TOWNSHIP OWNER VALUATION (PTN 522 OF 915 LS)
BENDOR	BENDOR EXT 108	00008478	00000	00000	0000	-		RESIDENTIAL PROPERTIES	BENDOR EXT 108 8478	0.0458	0	VALUED WITH TOWNSHIP OWNER VALUATION (PTN 522 OF 915 LS)
BENDOR	BENDOR EXT 108	00008483	00000	00000	0000	-		RESIDENTIAL PROPERTIES	BENDOR EXT 108 8483	0.0385	370 000	-
BENDOR	BENDOR EXT 108	00008484	00000	00000	0000	-		RESIDENTIAL PROPERTIES	BENDOR EXT 108 8484	0.0385	1 340 000	-
BENDOR	BENDOR EXT 108	00008485	00000	00000	0000	-		RESIDENTIAL PROPERTIES	BENDOR EXT 108 8485	0.0385	370 000	-



CITY OF POLOKWANE
Valuation roll for the period 01 July 2024 - 30 June 2029



Registered or other description of the property							Full Names of Owner(s)	Category determined in terms of Section 8 of the Act	Physical address of the property	Extent of the property (HA)	Market value of the property	Remarks
Town Allotment	Suburb	Erf Nr	Portion	Unit	Section							
BENDOR	BENDOR EXT 108	00008486	00000	00000	0000	-		RESIDENTIAL PROPERTIES	BENDOR EXT 108 8486	0.0385	370 000	-
BENDOR	BENDOR EXT 108	00008487	00000	00000	0000	-		RESIDENTIAL PROPERTIES	BENDOR EXT 108 8487	0.0385	370 000	-
BENDOR	BENDOR EXT 108	00008488	00000	00000	0000	-		RESIDENTIAL PROPERTIES	BENDOR EXT 108 8488	0.0385	370 000	-
BENDOR	BENDOR EXT 108	00008489	00000	00000	0000	-		RESIDENTIAL PROPERTIES	BENDOR EXT 108 8489	0.0375	360 000	-
BENDOR	BENDOR EXT 108	00008490	00000	00000	0000	-		RESIDENTIAL PROPERTIES	BENDOR EXT 108 8490	0.0375	0	VALUED WITH TOWNSHIP OWNER VALUATION (PTN 522 OF 915 LS)
BENDOR	BENDOR EXT 108	00008491	00000	00000	0000	-		RESIDENTIAL PROPERTIES	BENDOR EXT 108 8491	0.0385	370 000	-
BENDOR	BENDOR EXT 108	00008492	00000	00000	0000	-		RESIDENTIAL PROPERTIES	BENDOR EXT 108 8492	0.0385	0	VALUED WITH TOWNSHIP OWNER VALUATION (PTN 522 OF 915 LS)
BENDOR	BENDOR EXT 108	00008493	00000	00000	0000	-		RESIDENTIAL PROPERTIES	BENDOR EXT 108 8493	0.0385	370 000	-
BENDOR	BENDOR EXT 108	00008494	00000	00000	0000	-		RESIDENTIAL PROPERTIES	BENDOR EXT 108 8494	0.0385	0	VALUED WITH TOWNSHIP OWNER VALUATION (PTN 522 OF 915 LS)
BENDOR	BENDOR EXT 108	00008495	00000	00000	0000	-		RESIDENTIAL PROPERTIES	BENDOR EXT 108 8495	0.0385	0	VALUED WITH TOWNSHIP OWNER VALUATION (PTN 522 OF 915 LS)
BENDOR	BENDOR EXT 108	00008496	00000	00000	0000	-		RESIDENTIAL PROPERTIES	BENDOR EXT 108 8496	0.0385	0	VALUED WITH TOWNSHIP OWNER VALUATION (PTN 522 OF 915 LS)
BENDOR	BENDOR EXT 108	00008499	00000	00000	0000	-		RESIDENTIAL PROPERTIES	BENDOR EXT 108 8499	0.0397	0	VALUED WITH TOWNSHIP OWNER VALUATION (PTN 522 OF 915 LS)
BENDOR	BENDOR EXT 108	00008500	00000	00000	0000	-		RESIDENTIAL PROPERTIES	BENDOR EXT 108 8500	0.0384	0	VALUED WITH TOWNSHIP OWNER VALUATION (PTN 522 OF 915 LS)
BENDOR	BENDOR EXT 108	00008501	00000	00000	0000	-		RESIDENTIAL PROPERTIES	BENDOR EXT 108 8501	0.0429	410 000	-
BENDOR	BENDOR EXT 108	00008502	00000	00000	0000	-		RESIDENTIAL PROPERTIES	BENDOR EXT 108 8502	0.0400	380 000	-
BENDOR	BENDOR EXT 108	00008503	00000	00000	0000	-		RESIDENTIAL PROPERTIES	BENDOR EXT 108 8503	0.0400	0	VALUED WITH TOWNSHIP OWNER VALUATION (PTN 522 OF 915 LS)
BENDOR	BENDOR EXT 108	00008504	00000	00000	0000	-		RESIDENTIAL PROPERTIES	BENDOR EXT 108 8504	0.0400	380 000	-
BENDOR	BENDOR EXT 108	00008505	00000	00000	0000	-		RESIDENTIAL PROPERTIES	BENDOR EXT 108 8505	0.0400	0	VALUED WITH TOWNSHIP OWNER VALUATION (PTN 522 OF 915 LS)
BENDOR	BENDOR EXT 108	00008506	00000	00000	0000	-		RESIDENTIAL PROPERTIES	BENDOR EXT 108 8506	0.0429	410 000	-
BENDOR	BENDOR EXT 108	00008507	00000	00000	0000	-		RESIDENTIAL PROPERTIES	BENDOR EXT 108 8507	0.0429	410 000	-
BENDOR	BENDOR EXT 108	00008508	00000	00000	0000	-		RESIDENTIAL PROPERTIES	BENDOR EXT 108 8508	0.0400	0	VALUED WITH TOWNSHIP OWNER VALUATION (PTN 522 OF 915 LS)
BENDOR	BENDOR EXT 108	00008509	00000	00000	0000	-		RESIDENTIAL PROPERTIES	BENDOR EXT 108 8509	0.0400	0	VALUED WITH TOWNSHIP OWNER VALUATION (PTN 522 OF 915 LS)
BENDOR	BENDOR EXT 108	00008510	00000	00000	0000	-		RESIDENTIAL PROPERTIES	BENDOR EXT 108 8510	0.0400	380 000	-
BENDOR	BENDOR EXT 108	00008511	00000	00000	0000	-		RESIDENTIAL PROPERTIES	BENDOR EXT 108 8511	0.0400	0	VALUED WITH TOWNSHIP OWNER VALUATION (PTN 522 OF 915 LS)
BENDOR	BENDOR EXT 108	00008512	00000	00000	0000	-		RESIDENTIAL PROPERTIES	BENDOR EXT 108 8512	0.0429	0	VALUED WITH TOWNSHIP OWNER VALUATION (PTN 522 OF 915 LS)
BENDOR	BENDOR EXT 108	00008513	00000	00000	0000	-		RESIDENTIAL PROPERTIES	BENDOR EXT 108 8513	0.0396	0	VALUED WITH TOWNSHIP OWNER VALUATION (PTN 522 OF 915 LS)
BENDOR	BENDOR EXT 108	00008514	00000	00000	0000	-		RESIDENTIAL PROPERTIES	BENDOR EXT 108 8514	0.0395	0	VALUED WITH TOWNSHIP OWNER VALUATION (PTN 522 OF 915 LS)
BENDOR	BENDOR EXT 108	00008515	00000	00000	0000	-		RESIDENTIAL PROPERTIES	BENDOR EXT 108 8515	0.0395	0	VALUED WITH TOWNSHIP OWNER VALUATION (PTN 522 OF 915 LS)
BENDOR	BENDOR EXT 108	00008516	00000	00000	0000	-		RESIDENTIAL PROPERTIES	BENDOR EXT 108 8516	0.0395	0	VALUED WITH TOWNSHIP OWNER VALUATION (PTN 522 OF 915 LS)
BENDOR	BENDOR EXT 108	00008517	00000	00000	0000	-		RESIDENTIAL PROPERTIES	BENDOR EXT 108 8517	0.0395	0	VALUED WITH TOWNSHIP OWNER VALUATION (PTN 522 OF 915 LS)
BENDOR	BENDOR EXT 108	00008518	00000	00000	0000	-		RESIDENTIAL PROPERTIES	BENDOR EXT 108 8518	0.0395	0	VALUED WITH TOWNSHIP OWNER VALUATION (PTN 522 OF 915 LS)
BENDOR	BENDOR EXT 108	00008519	00000	00000	0000	-		RESIDENTIAL PROPERTIES	BENDOR EXT 108 8519	0.0395	0	VALUED WITH TOWNSHIP OWNER VALUATION (PTN 522 OF 915 LS)
BENDOR	BENDOR EXT 108	00008520	00000	00000	0000	-		RESIDENTIAL PROPERTIES	BENDOR EXT 108 8520	0.0395	0	VALUED WITH TOWNSHIP OWNER VALUATION (PTN 522 OF 915 LS)
BENDOR	BENDOR EXT 108	00008521	00000	00000	0000	-		RESIDENTIAL PROPERTIES	BENDOR EXT 108 8521	0.0395	0	VALUED WITH TOWNSHIP OWNER VALUATION (PTN 522 OF 915 LS)
BENDOR	BENDOR EXT 108	00008522	00000	00000	0000	-		RESIDENTIAL PROPERTIES	BENDOR EXT 108 8522	0.0395	0	VALUED WITH TOWNSHIP OWNER VALUATION (PTN 522 OF 915 LS)
BENDOR	BENDOR EXT 108	00008523	00000	00000	0000	-		RESIDENTIAL PROPERTIES	BENDOR EXT 108 8523	0.0395	0	VALUED WITH TOWNSHIP OWNER VALUATION (PTN 522 OF 915 LS)



CITY OF POLOKWANE
Valuation roll for the period 01 July 2024 - 30 June 2029



Registered or other description of the property							Full Names of Owner(s)	Category determined in terms of Section 8 of the Act	Physical address of the property	Extent of the property (HA)	Market value of the property	Remarks
Town Allotment	Suburb	Erf Nr	Portion	Unit	Section							
BENDOR	BENDOR EXT 108	00008524	00000	00000	0000	-		RESIDENTIAL PROPERTIES	BENDOR EXT 108 8524	0.0395	0	VALUED WITH TOWNSHIP OWNER VALUATION (PTN 522 OF 915 LS)
BENDOR	BENDOR EXT 108	00008525	00000	00000	0000	-		RESIDENTIAL PROPERTIES	BENDOR EXT 108 8525	0.0395	0	VALUED WITH TOWNSHIP OWNER VALUATION (PTN 522 OF 915 LS)
BENDOR	BENDOR EXT 108	00008526	00000	00000	0000	-		RESIDENTIAL PROPERTIES	BENDOR EXT 108 8526	0.0395	0	VALUED WITH TOWNSHIP OWNER VALUATION (PTN 522 OF 915 LS)
BENDOR	BENDOR EXT 108	00008527	00000	00000	0000	-		RESIDENTIAL PROPERTIES	BENDOR EXT 108 8527	0.0395	0	VALUED WITH TOWNSHIP OWNER VALUATION (PTN 522 OF 915 LS)
BENDOR	BENDOR EXT 108	00008528	00000	00000	0000	-		RESIDENTIAL PROPERTIES	BENDOR EXT 108 8528	0.0395	0	VALUED WITH TOWNSHIP OWNER VALUATION (PTN 522 OF 915 LS)
BENDOR	BENDOR EXT 108	00008529	00000	00000	0000	-		RESIDENTIAL PROPERTIES	BENDOR EXT 108 8529	0.0395	0	VALUED WITH TOWNSHIP OWNER VALUATION (PTN 522 OF 915 LS)
BENDOR	BENDOR EXT 108	00008530	00000	00000	0000	-		RESIDENTIAL PROPERTIES	BENDOR EXT 108 8530	0.0395	0	VALUED WITH TOWNSHIP OWNER VALUATION (PTN 522 OF 915 LS)
BENDOR	BENDOR EXT 108	00008531	00000	00000	0000	-		RESIDENTIAL PROPERTIES	BENDOR EXT 108 8531	0.0395	0	VALUED WITH TOWNSHIP OWNER VALUATION (PTN 522 OF 915 LS)
BENDOR	BENDOR EXT 108	00008532	00000	00000	0000	-		RESIDENTIAL PROPERTIES	BENDOR EXT 108 8532	0.0395	0	VALUED WITH TOWNSHIP OWNER VALUATION (PTN 522 OF 915 LS)
BENDOR	BENDOR EXT 108	00008533	00000	00000	0000	-		RESIDENTIAL PROPERTIES	BENDOR EXT 108 8533	0.0395	0	VALUED WITH TOWNSHIP OWNER VALUATION (PTN 522 OF 915 LS)
BENDOR	BENDOR EXT 108	00008534	00000	00000	0000	-		RESIDENTIAL PROPERTIES	BENDOR EXT 108 8534	0.0395	0	VALUED WITH TOWNSHIP OWNER VALUATION (PTN 522 OF 915 LS)
BENDOR	BENDOR EXT 108	00008535	00000	00000	0000	-		RESIDENTIAL PROPERTIES	BENDOR EXT 108 8535	0.0395	0	VALUED WITH TOWNSHIP OWNER VALUATION (PTN 522 OF 915 LS)
BENDOR	BENDOR EXT 108	00008536	00000	00000	0000	-		RESIDENTIAL PROPERTIES	BENDOR EXT 108 8536	0.0395	0	VALUED WITH TOWNSHIP OWNER VALUATION (PTN 522 OF 915 LS)
BENDOR	BENDOR EXT 108	00008537	00000	00000	0000	-		RESIDENTIAL PROPERTIES	BENDOR EXT 108 8537	0.0395	0	VALUED WITH TOWNSHIP OWNER VALUATION (PTN 522 OF 915 LS)
BENDOR	BENDOR EXT 108	00008538	00000	00000	0000	-		RESIDENTIAL PROPERTIES	BENDOR EXT 108 8538	0.0395	0	VALUED WITH TOWNSHIP OWNER VALUATION (PTN 522 OF 915 LS)
BENDOR	BENDOR EXT 108	00008539	00000	00000	0000	-		RESIDENTIAL PROPERTIES	BENDOR EXT 108 8539	0.0395	0	VALUED WITH TOWNSHIP OWNER VALUATION (PTN 522 OF 915 LS)
BENDOR	BENDOR EXT 108	00008540	00000	00000	0000	-		RESIDENTIAL PROPERTIES	BENDOR EXT 108 8540	0.0396	0	VALUED WITH TOWNSHIP OWNER VALUATION (PTN 522 OF 915 LS)
BENDOR	BENDOR EXT 108	00008541	00000	00000	0000	-		PRIVATE OPEN SPACE	BENDOR EXT 108 8541	1.1069	0	VALUED WITH TOWNSHIP OWNER VALUATION (PTN 522 OF 915 LS)
BENDOR	BENDOR EXT 120	00008543	00000	00000	0000	-		RESIDENTIAL PROPERTIES	BENDOR EXT 120 8543	0.1954	4 650 000	-
BENDOR	BENDOR EXT 084	00008544	00000	00000	0000	-		RESIDENTIAL PROPERTIES	KUDU BERRY DRIVE 17	0.1626	3 510 000	-
BENDOR	BENDOR EXT 103	00008545	00000	00000	0000	-		RESIDENTIAL PROPERTIES	BENDORD EXT 103 8545	2.1182	0	VALUED WITH TOWNSHIP OWNER VALUATION (PTN 440 OF 915 LS)
BENDOR	BENDOR EXT 103	00008546	00000	00000	0000	-		RESIDENTIAL PROPERTIES	BENDORD EXT 103 8546	1.1049	3 670 000	-
BENDOR	BENDOR EXT 103	00008547	00000	00000	0000	-		RESIDENTIAL PROPERTIES	BENDORD EXT 103 8547	13.4689	0	VALUED WITH TOWNSHIP OWNER VALUATION (PTN 440 OF 915 LS)
BENDOR	BENDOR EXT 103	00008548	00000	00000	0000	-		RESIDENTIAL PROPERTIES	BENDORD EXT 103 8548	1.6820	0	VALUED WITH TOWNSHIP OWNER VALUATION (PTN 440 OF 915 LS)
BENDOR	BENDOR EXT 103	00008549	00000	00000	0000	-		RESIDENTIAL PROPERTIES	BENDORD EXT 103 8549	0.0217	0	VALUED WITH TOWNSHIP OWNER VALUATION (PTN 440 OF 915 LS)
BENDOR	BENDOR EXT 103	00008550	00000	00000	0000	-		RESIDENTIAL PROPERTIES	BENDORD EXT 103 8550	0.0504	0	VALUED WITH TOWNSHIP OWNER VALUATION (PTN 440 OF 915 LS)
BENDOR	BENDOR EXT 103	00008551	00000	00000	0000	-		RESIDENTIAL PROPERTIES	BENDORD EXT 103 8551	0.0530	0	VALUED WITH TOWNSHIP OWNER VALUATION (PTN 440 OF 915 LS)
BENDOR	BENDOR EXT 103	00008552	00000	00000	0000	-		RESIDENTIAL PROPERTIES	BENDORD EXT 103 8552	0.0504	0	VALUED WITH TOWNSHIP OWNER VALUATION (PTN 440 OF 915 LS)
BENDOR	BENDOR EXT 103	00008553	00000	00000	0000	-		RESIDENTIAL PROPERTIES	BENDORD EXT 103 8553	0.0530	0	VALUED WITH TOWNSHIP OWNER VALUATION (PTN 440 OF 915 LS)
BENDOR	BENDOR EXT 103	00008554	00000	00000	0000	-		RESIDENTIAL PROPERTIES	BENDORD EXT 103 8554	0.0610	0	VALUED WITH TOWNSHIP OWNER VALUATION (PTN 440 OF 915 LS)
BENDOR	BENDOR EXT 103	00008555	00000	00000	0000	-		BUSINESS AND COMMERCIAL PROPERTIES	BENDORD EXT 103 8555	5.7630	5 760 000	-
BENDOR	BENDOR EXT 120	00008560	00000	00000	0000	-		RESIDENTIAL PROPERTIES	FRENCH ALOE STREET 8560	0.2558	4 130 000	-
BENDOR	BENDOR	00008561	00000	00000	0000	-		RESIDENTIAL PROPERTIES	SCHALK DRIVE 27	0.3080	3 330 000	-
BENDOR	BENDOR EXT 068	00008564	00000	00000	0000	-		BUSINESS AND COMMERCIAL PROPERTIES	DIMITRI CRESCENT 4	0.1059	4 200 000	-
BENDOR	BENDOR EXT 127	00008886	00000	00000	0000	-		RESIDENTIAL PROPERTIES	BENDOR EXT 127 8886	0.0256	0	VALUED WITH TOWNSHIP OWNER VALUATION (PTN 145 OF 915 LS)
BENDOR	BENDOR EXT 127	00008887	00000	00000	0000	-		RESIDENTIAL PROPERTIES	BENDOR EXT 127 8887	0.0527	0	VALUED WITH TOWNSHIP OWNER VALUATION (PTN 145 OF 915 LS)



CITY OF POLOKWANE

Valuation roll for the period 01 July 2024 - 30 June 2029



Registered or other description of the property							Full Names of Owner(s)	Category determined in terms of Section 8 of the Act	Physical address of the property	Extent of the property (HA)	Market value of the property	Remarks
Town Allotment	Suburb	Erf Nr	Portion	Unit	Section							
BENDOR	BENDOR EXT 127	00008888	00000	00000	0000	-		RESIDENTIAL PROPERTIES	BENDOR EXT 127 8888	0.0677	0	VALUED WITH TOWNSHIP OWNER VALUATION (PTN 145 OF 915 LS)
BENDOR	BENDOR EXT 127	00008889	00000	00000	0000	-		RESIDENTIAL PROPERTIES	BENDOR EXT 127 8889	0.0737	0	VALUED WITH TOWNSHIP OWNER VALUATION (PTN 145 OF 915 LS)
BENDOR	BENDOR EXT 127	00008890	00000	00000	0000	-		RESIDENTIAL PROPERTIES	BENDOR EXT 127 8890	0.0692	0	VALUED WITH TOWNSHIP OWNER VALUATION (PTN 145 OF 915 LS)
BENDOR	BENDOR EXT 127	00008891	00000	00000	0000	-		RESIDENTIAL PROPERTIES	BENDOR EXT 127 8891	0.0676	0	VALUED WITH TOWNSHIP OWNER VALUATION (PTN 145 OF 915 LS)
BENDOR	BENDOR EXT 127	00008892	00000	00000	0000	-		RESIDENTIAL PROPERTIES	BENDOR EXT 127 8892	0.0653	0	VALUED WITH TOWNSHIP OWNER VALUATION (PTN 145 OF 915 LS)
BENDOR	BENDOR EXT 127	00008893	00000	00000	0000	-		RESIDENTIAL PROPERTIES	BENDOR EXT 127 8893	0.0657	0	VALUED WITH TOWNSHIP OWNER VALUATION (PTN 145 OF 915 LS)
BENDOR	BENDOR EXT 127	00008894	00000	00000	0000	-		RESIDENTIAL PROPERTIES	BENDOR EXT 127 8894	0.0704	0	VALUED WITH TOWNSHIP OWNER VALUATION (PTN 145 OF 915 LS)
BENDOR	BENDOR EXT 127	00008895	00000	00000	0000	-		RESIDENTIAL PROPERTIES	BENDOR EXT 127 8895	0.0833	0	VALUED WITH TOWNSHIP OWNER VALUATION (PTN 145 OF 915 LS)
BENDOR	BENDOR EXT 127	00008896	00000	00000	0000	-		RESIDENTIAL PROPERTIES	BENDOR EXT 127 8896	0.1442	0	VALUED WITH TOWNSHIP OWNER VALUATION (PTN 145 OF 915 LS)
BENDOR	BENDOR EXT 127	00008897	00000	00000	0000	-		RESIDENTIAL PROPERTIES	BENDOR EXT 127 8897	0.0925	0	VALUED WITH TOWNSHIP OWNER VALUATION (PTN 145 OF 915 LS)
BENDOR	BENDOR EXT 127	00008898	00000	00000	0000	-		RESIDENTIAL PROPERTIES	BENDOR EXT 127 8898	0.0716	0	VALUED WITH TOWNSHIP OWNER VALUATION (PTN 145 OF 915 LS)
BENDOR	BENDOR EXT 127	00008899	00000	00000	0000	-		RESIDENTIAL PROPERTIES	BENDOR EXT 127 8899	0.0713	0	VALUED WITH TOWNSHIP OWNER VALUATION (PTN 145 OF 915 LS)
BENDOR	BENDOR EXT 127	00008900	00000	00000	0000	-		RESIDENTIAL PROPERTIES	BENDOR EXT 127 8900	0.0711	0	VALUED WITH TOWNSHIP OWNER VALUATION (PTN 145 OF 915 LS)
BENDOR	BENDOR EXT 127	00008901	00000	00000	0000	-		RESIDENTIAL PROPERTIES	BENDOR EXT 127 8901	0.0708	0	VALUED WITH TOWNSHIP OWNER VALUATION (PTN 145 OF 915 LS)
BENDOR	BENDOR EXT 127	00008902	00000	00000	0000	-		RESIDENTIAL PROPERTIES	BENDOR EXT 127 8902	0.0705	0	VALUED WITH TOWNSHIP OWNER VALUATION (PTN 145 OF 915 LS)
BENDOR	BENDOR EXT 127	00008903	00000	00000	0000	-		RESIDENTIAL PROPERTIES	BENDOR EXT 127 8903	0.0703	0	VALUED WITH TOWNSHIP OWNER VALUATION (PTN 145 OF 915 LS)
BENDOR	BENDOR EXT 127	00008904	00000	00000	0000	-		RESIDENTIAL PROPERTIES	BENDOR EXT 127 8904	0.0700	0	VALUED WITH TOWNSHIP OWNER VALUATION (PTN 145 OF 915 LS)
BENDOR	BENDOR EXT 127	00008905	00000	00000	0000	-		RESIDENTIAL PROPERTIES	BENDOR EXT 127 8905	0.0698	0	VALUED WITH TOWNSHIP OWNER VALUATION (PTN 145 OF 915 LS)
BENDOR	BENDOR EXT 127	00008906	00000	00000	0000	-		RESIDENTIAL PROPERTIES	BENDOR EXT 127 8906	0.0695	0	VALUED WITH TOWNSHIP OWNER VALUATION (PTN 145 OF 915 LS)
BENDOR	BENDOR EXT 127	00008907	00000	00000	0000	-		RESIDENTIAL PROPERTIES	BENDOR EXT 127 8907	0.0693	0	VALUED WITH TOWNSHIP OWNER VALUATION (PTN 145 OF 915 LS)
BENDOR	BENDOR EXT 127	00008908	00000	00000	0000	-		RESIDENTIAL PROPERTIES	BENDOR EXT 127 8908	0.0690	0	VALUED WITH TOWNSHIP OWNER VALUATION (PTN 145 OF 915 LS)
BENDOR	BENDOR EXT 127	00008909	00000	00000	0000	-		RESIDENTIAL PROPERTIES	BENDOR EXT 127 8909	0.0687	0	VALUED WITH TOWNSHIP OWNER VALUATION (PTN 145 OF 915 LS)
BENDOR	BENDOR EXT 127	00008910	00000	00000	0000	-		RESIDENTIAL PROPERTIES	BENDOR EXT 127 8910	0.0685	0	VALUED WITH TOWNSHIP OWNER VALUATION (PTN 145 OF 915 LS)
BENDOR	BENDOR EXT 127	00008911	00000	00000	0000	-		RESIDENTIAL PROPERTIES	BENDOR EXT 127 8911	0.0682	0	VALUED WITH TOWNSHIP OWNER VALUATION (PTN 145 OF 915 LS)
BENDOR	BENDOR EXT 127	00008912	00000	00000	0000	-		RESIDENTIAL PROPERTIES	BENDOR EXT 127 8912	0.0680	0	VALUED WITH TOWNSHIP OWNER VALUATION (PTN 145 OF 915 LS)
BENDOR	BENDOR EXT 127	00008913	00000	00000	0000	-		RESIDENTIAL PROPERTIES	BENDOR EXT 127 8913	0.0677	0	VALUED WITH TOWNSHIP OWNER VALUATION (PTN 145 OF 915 LS)
BENDOR	BENDOR EXT 127	00008914	00000	00000	0000	-		RESIDENTIAL PROPERTIES	BENDOR EXT 127 8914	0.0674	0	VALUED WITH TOWNSHIP OWNER VALUATION (PTN 145 OF 915 LS)
BENDOR	BENDOR EXT 127	00008915	00000	00000	0000	-		RESIDENTIAL PROPERTIES	BENDOR EXT 127 8915	0.0672	0	VALUED WITH TOWNSHIP OWNER VALUATION (PTN 145 OF 915 LS)
BENDOR	BENDOR EXT 127	00008916	00000	00000	0000	-		RESIDENTIAL PROPERTIES	BENDOR EXT 127 8916	0.0669	0	VALUED WITH TOWNSHIP OWNER VALUATION (PTN 145 OF 915 LS)
BENDOR	BENDOR EXT 127	00008917	00000	00000	0000	-		RESIDENTIAL PROPERTIES	BENDOR EXT 127 8917	0.0667	0	VALUED WITH TOWNSHIP OWNER VALUATION (PTN 145 OF 915 LS)
BENDOR	BENDOR EXT 127	00008918	00000	00000	0000	-		RESIDENTIAL PROPERTIES	BENDOR EXT 127 8918	0.0664	0	VALUED WITH TOWNSHIP OWNER VALUATION (PTN 145 OF 915 LS)
BENDOR	BENDOR EXT 127	00008919	00000	00000	0000	-		RESIDENTIAL PROPERTIES	BENDOR EXT 127 8919	0.0662	0	VALUED WITH TOWNSHIP OWNER VALUATION (PTN 145 OF 915 LS)
BENDOR	BENDOR EXT 127	00008920	00000	00000	0000	-		RESIDENTIAL PROPERTIES	BENDOR EXT 127 8920	0.0659	0	VALUED WITH TOWNSHIP OWNER VALUATION (PTN 145 OF 915 LS)
BENDOR	BENDOR EXT 127	00008921	00000	00000	0000	-		RESIDENTIAL PROPERTIES	BENDOR EXT 127 8921	0.0664	0	VALUED WITH TOWNSHIP OWNER VALUATION (PTN 145 OF 915 LS)
BENDOR	BENDOR EXT 127	00008922	00000	00000	0000	-		RESIDENTIAL PROPERTIES	BENDOR EXT 127 8922	0.0808	0	VALUED WITH TOWNSHIP OWNER VALUATION (PTN 145 OF 915 LS)
BENDOR	BENDOR EXT 127	00008923	00000	00000	0000	-		RESIDENTIAL PROPERTIES	BENDOR EXT 127 8923	0.0895	0	VALUED WITH TOWNSHIP OWNER VALUATION (PTN 145 OF 915 LS)



Registered or other description of the property							Full Names of Owner(s)	Category determined in terms of Section 8 of the Act	Physical address of the property	Extent of the property (HA)	Market value of the property	Remarks
Town Allotment	Suburb	Erf Nr	Portion	Unit	Section							
BENDOR	BENDOR EXT 127	00008924	00000	00000	0000	-		RESIDENTIAL PROPERTIES	BENDOR EXT 127 8924	0.0677	0	VALUED WITH TOWNSHIP OWNER VALUATION (PTN 145 OF 915 LS)
BENDOR	BENDOR EXT 127	00008925	00000	00000	0000	-		RESIDENTIAL PROPERTIES	BENDOR EXT 127 8925	0.0606	0	VALUED WITH TOWNSHIP OWNER VALUATION (PTN 145 OF 915 LS)
BENDOR	BENDOR EXT 127	00008926	00000	00000	0000	-		RESIDENTIAL PROPERTIES	BENDOR EXT 127 8926	0.0604	0	VALUED WITH TOWNSHIP OWNER VALUATION (PTN 145 OF 915 LS)
BENDOR	BENDOR EXT 127	00008927	00000	00000	0000	-		RESIDENTIAL PROPERTIES	BENDOR EXT 127 8927	0.0604	0	VALUED WITH TOWNSHIP OWNER VALUATION (PTN 145 OF 915 LS)
BENDOR	BENDOR EXT 127	00008928	00000	00000	0000	-		RESIDENTIAL PROPERTIES	BENDOR EXT 127 8928	0.0808	0	VALUED WITH TOWNSHIP OWNER VALUATION (PTN 145 OF 915 LS)
BENDOR	BENDOR EXT 127	00008929	00000	00000	0000	-		RESIDENTIAL PROPERTIES	BENDOR EXT 127 8929	0.0968	0	VALUED WITH TOWNSHIP OWNER VALUATION (PTN 145 OF 915 LS)
BENDOR	BENDOR EXT 127	00008930	00000	00000	0000	-		RESIDENTIAL PROPERTIES	BENDOR EXT 127 8930	0.0717	0	VALUED WITH TOWNSHIP OWNER VALUATION (PTN 145 OF 915 LS)
BENDOR	BENDOR EXT 127	00008931	00000	00000	0000	-		RESIDENTIAL PROPERTIES	BENDOR EXT 127 8931	0.0660	0	VALUED WITH TOWNSHIP OWNER VALUATION (PTN 145 OF 915 LS)
BENDOR	BENDOR EXT 127	00008932	00000	00000	0000	-		RESIDENTIAL PROPERTIES	BENDOR EXT 127 8932	0.0646	0	VALUED WITH TOWNSHIP OWNER VALUATION (PTN 145 OF 915 LS)
BENDOR	BENDOR EXT 127	00008933	00000	00000	0000	-		RESIDENTIAL PROPERTIES	BENDOR EXT 127 8933	0.0646	0	VALUED WITH TOWNSHIP OWNER VALUATION (PTN 145 OF 915 LS)
BENDOR	BENDOR EXT 127	00008934	00000	00000	0000	-		RESIDENTIAL PROPERTIES	BENDOR EXT 127 8934	0.0646	0	VALUED WITH TOWNSHIP OWNER VALUATION (PTN 145 OF 915 LS)
BENDOR	BENDOR EXT 127	00008935	00000	00000	0000	-		RESIDENTIAL PROPERTIES	BENDOR EXT 127 8935	0.0646	0	VALUED WITH TOWNSHIP OWNER VALUATION (PTN 145 OF 915 LS)
BENDOR	BENDOR EXT 127	00008936	00000	00000	0000	-		RESIDENTIAL PROPERTIES	BENDOR EXT 127 8936	0.0646	0	VALUED WITH TOWNSHIP OWNER VALUATION (PTN 145 OF 915 LS)
BENDOR	BENDOR EXT 127	00008937	00000	00000	0000	-		RESIDENTIAL PROPERTIES	BENDOR EXT 127 8937	0.0646	0	VALUED WITH TOWNSHIP OWNER VALUATION (PTN 145 OF 915 LS)
BENDOR	BENDOR EXT 127	00008938	00000	00000	0000	-		RESIDENTIAL PROPERTIES	BENDOR EXT 127 8938	0.0646	0	VALUED WITH TOWNSHIP OWNER VALUATION (PTN 145 OF 915 LS)
BENDOR	BENDOR EXT 127	00008939	00000	00000	0000	-		RESIDENTIAL PROPERTIES	BENDOR EXT 127 8939	0.0646	0	VALUED WITH TOWNSHIP OWNER VALUATION (PTN 145 OF 915 LS)
BENDOR	BENDOR EXT 127	00008940	00000	00000	0000	-		RESIDENTIAL PROPERTIES	BENDOR EXT 127 8940	0.0646	0	VALUED WITH TOWNSHIP OWNER VALUATION (PTN 145 OF 915 LS)
BENDOR	BENDOR EXT 127	00008941	00000	00000	0000	-		RESIDENTIAL PROPERTIES	BENDOR EXT 127 8941	0.0641	0	VALUED WITH TOWNSHIP OWNER VALUATION (PTN 145 OF 915 LS)
BENDOR	BENDOR EXT 127	00008942	00000	00000	0000	-		RESIDENTIAL PROPERTIES	BENDOR EXT 127 8942	0.0753	0	VALUED WITH TOWNSHIP OWNER VALUATION (PTN 145 OF 915 LS)
BENDOR	BENDOR EXT 127	00008943	00000	00000	0000	-		RESIDENTIAL PROPERTIES	BENDOR EXT 127 8943	0.0656	0	VALUED WITH TOWNSHIP OWNER VALUATION (PTN 145 OF 915 LS)
BENDOR	BENDOR EXT 127	00008944	00000	00000	0000	-		RESIDENTIAL PROPERTIES	BENDOR EXT 127 8944	0.0680	0	VALUED WITH TOWNSHIP OWNER VALUATION (PTN 145 OF 915 LS)
BENDOR	BENDOR EXT 127	00008945	00000	00000	0000	-		RESIDENTIAL PROPERTIES	BENDOR EXT 127 8945	0.0612	0	VALUED WITH TOWNSHIP OWNER VALUATION (PTN 145 OF 915 LS)
BENDOR	BENDOR EXT 127	00008946	00000	00000	0000	-		RESIDENTIAL PROPERTIES	BENDOR EXT 127 8946	0.0612	0	VALUED WITH TOWNSHIP OWNER VALUATION (PTN 145 OF 915 LS)
BENDOR	BENDOR EXT 127	00008947	00000	00000	0000	-		RESIDENTIAL PROPERTIES	BENDOR EXT 127 8947	0.0600	0	VALUED WITH TOWNSHIP OWNER VALUATION (PTN 145 OF 915 LS)
BENDOR	BENDOR EXT 127	00008948	00000	00000	0000	-		RESIDENTIAL PROPERTIES	BENDOR EXT 127 8948	0.0611	0	VALUED WITH TOWNSHIP OWNER VALUATION (PTN 145 OF 915 LS)
BENDOR	BENDOR EXT 127	00008949	00000	00000	0000	-		RESIDENTIAL PROPERTIES	BENDOR EXT 127 8949	0.0612	0	VALUED WITH TOWNSHIP OWNER VALUATION (PTN 145 OF 915 LS)
BENDOR	BENDOR EXT 127	00008950	00000	00000	0000	-		RESIDENTIAL PROPERTIES	BENDOR EXT 127 8950	0.0612	0	VALUED WITH TOWNSHIP OWNER VALUATION (PTN 145 OF 915 LS)
BENDOR	BENDOR EXT 127	00008951	00000	00000	0000	-		RESIDENTIAL PROPERTIES	BENDOR EXT 127 8951	0.0680	0	VALUED WITH TOWNSHIP OWNER VALUATION (PTN 145 OF 915 LS)
BENDOR	BENDOR EXT 127	00008952	00000	00000	0000	-		RESIDENTIAL PROPERTIES	BENDOR EXT 127 8952	0.0841	0	VALUED WITH TOWNSHIP OWNER VALUATION (PTN 145 OF 915 LS)
BENDOR	BENDOR EXT 127	00008953	00000	00000	0000	-		RESIDENTIAL PROPERTIES	BENDOR EXT 127 8953	0.0800	0	VALUED WITH TOWNSHIP OWNER VALUATION (PTN 145 OF 915 LS)
BENDOR	BENDOR EXT 127	00008954	00000	00000	0000	-		RESIDENTIAL PROPERTIES	BENDOR EXT 127 8954	0.0704	0	VALUED WITH TOWNSHIP OWNER VALUATION (PTN 145 OF 915 LS)
BENDOR	BENDOR EXT 127	00008955	00000	00000	0000	-		RESIDENTIAL PROPERTIES	BENDOR EXT 127 8955	0.0646	0	VALUED WITH TOWNSHIP OWNER VALUATION (PTN 145 OF 915 LS)
BENDOR	BENDOR EXT 127	00008956	00000	00000	0000	-		RESIDENTIAL PROPERTIES	BENDOR EXT 127 8956	0.0646	0	VALUED WITH TOWNSHIP OWNER VALUATION (PTN 145 OF 915 LS)
BENDOR	BENDOR EXT 127	00008957	00000	00000	0000	-		RESIDENTIAL PROPERTIES	BENDOR EXT 127 8957	0.0646	0	VALUED WITH TOWNSHIP OWNER VALUATION (PTN 145 OF 915 LS)
BENDOR	BENDOR EXT 127	00008958	00000	00000	0000	-		RESIDENTIAL PROPERTIES	BENDOR EXT 127 8958	0.0646	0	VALUED WITH TOWNSHIP OWNER VALUATION (PTN 145 OF 915 LS)
BENDOR	BENDOR EXT 127	00008959	00000	00000	0000	-		RESIDENTIAL PROPERTIES	BENDOR EXT 127 8959	0.0646	0	VALUED WITH TOWNSHIP OWNER VALUATION (PTN 145 OF 915 LS)



CITY OF POLOKWANE

Valuation roll for the period 01 July 2024 - 30 June 2029



Registered or other description of the property							Full Names of Owner(s)	Category determined in terms of Section 8 of the Act	Physical address of the property	Extent of the property (HA)	Market value of the property	Remarks
Town Allotment	Suburb	Erf Nr	Portion	Unit	Section							
BENDOR	BENDOR EXT 127	00008960	00000	00000	0000	-		RESIDENTIAL PROPERTIES	BENDOR EXT 127 8960	0.0646	0	VALUED WITH TOWNSHIP OWNER VALUATION (PTN 145 OF 915 LS)
BENDOR	BENDOR EXT 127	00008961	00000	00000	0000	-		RESIDENTIAL PROPERTIES	BENDOR EXT 127 8961	0.0646	0	VALUED WITH TOWNSHIP OWNER VALUATION (PTN 145 OF 915 LS)
BENDOR	BENDOR EXT 127	00008962	00000	00000	0000	-		RESIDENTIAL PROPERTIES	BENDOR EXT 127 8962	0.0646	0	VALUED WITH TOWNSHIP OWNER VALUATION (PTN 145 OF 915 LS)
BENDOR	BENDOR EXT 127	00008963	00000	00000	0000	-		RESIDENTIAL PROPERTIES	BENDOR EXT 127 8963	0.0646	0	VALUED WITH TOWNSHIP OWNER VALUATION (PTN 145 OF 915 LS)
BENDOR	BENDOR EXT 127	00008964	00000	00000	0000	-		RESIDENTIAL PROPERTIES	BENDOR EXT 127 8964	0.0646	0	VALUED WITH TOWNSHIP OWNER VALUATION (PTN 145 OF 915 LS)
BENDOR	BENDOR EXT 127	00008965	00000	00000	0000	-		RESIDENTIAL PROPERTIES	BENDOR EXT 127 8965	0.0646	0	VALUED WITH TOWNSHIP OWNER VALUATION (PTN 145 OF 915 LS)
BENDOR	BENDOR EXT 127	00008966	00000	00000	0000	-		RESIDENTIAL PROPERTIES	BENDOR EXT 127 8966	0.0646	0	VALUED WITH TOWNSHIP OWNER VALUATION (PTN 145 OF 915 LS)
BENDOR	BENDOR EXT 127	00008967	00000	00000	0000	-		RESIDENTIAL PROPERTIES	BENDOR EXT 127 8967	0.0687	0	VALUED WITH TOWNSHIP OWNER VALUATION (PTN 145 OF 915 LS)
BENDOR	BENDOR EXT 127	00008968	00000	00000	0000	-		RESIDENTIAL PROPERTIES	BENDOR EXT 127 8968	0.0728	0	VALUED WITH TOWNSHIP OWNER VALUATION (PTN 145 OF 915 LS)
BENDOR	BENDOR EXT 127	00008969	00000	00000	0000	-		RESIDENTIAL PROPERTIES	BENDOR EXT 127 8969	0.0820	0	VALUED WITH TOWNSHIP OWNER VALUATION (PTN 145 OF 915 LS)
BENDOR	BENDOR EXT 127	00008970	00000	00000	0000	-		RESIDENTIAL PROPERTIES	BENDOR EXT 127 8970	0.0618	0	VALUED WITH TOWNSHIP OWNER VALUATION (PTN 145 OF 915 LS)
BENDOR	BENDOR EXT 127	00008971	00000	00000	0000	-		RESIDENTIAL PROPERTIES	BENDOR EXT 127 8971	0.0606	0	VALUED WITH TOWNSHIP OWNER VALUATION (PTN 145 OF 915 LS)
BENDOR	BENDOR EXT 127	00008972	00000	00000	0000	-		RESIDENTIAL PROPERTIES	BENDOR EXT 127 8972	0.0607	0	VALUED WITH TOWNSHIP OWNER VALUATION (PTN 145 OF 915 LS)
BENDOR	BENDOR EXT 127	00008973	00000	00000	0000	-		RESIDENTIAL PROPERTIES	BENDOR EXT 127 8973	0.0607	0	VALUED WITH TOWNSHIP OWNER VALUATION (PTN 145 OF 915 LS)
BENDOR	BENDOR EXT 127	00008974	00000	00000	0000	-		RESIDENTIAL PROPERTIES	BENDOR EXT 127 8974	0.0809	0	VALUED WITH TOWNSHIP OWNER VALUATION (PTN 145 OF 915 LS)
BENDOR	BENDOR EXT 127	00008975	00000	00000	0000	-		RESIDENTIAL PROPERTIES	BENDOR EXT 127 8975	0.0781	0	VALUED WITH TOWNSHIP OWNER VALUATION (PTN 145 OF 915 LS)
BENDOR	BENDOR EXT 127	00008976	00000	00000	0000	-		RESIDENTIAL PROPERTIES	BENDOR EXT 127 8976	0.0579	0	VALUED WITH TOWNSHIP OWNER VALUATION (PTN 145 OF 915 LS)
BENDOR	BENDOR EXT 127	00008977	00000	00000	0000	-		RESIDENTIAL PROPERTIES	BENDOR EXT 127 8977	0.0645	0	VALUED WITH TOWNSHIP OWNER VALUATION (PTN 145 OF 915 LS)
BENDOR	BENDOR EXT 127	00008978	00000	00000	0000	-		RESIDENTIAL PROPERTIES	BENDOR EXT 127 8978	0.0618	0	VALUED WITH TOWNSHIP OWNER VALUATION (PTN 145 OF 915 LS)
BENDOR	BENDOR EXT 127	00008979	00000	00000	0000	-		RESIDENTIAL PROPERTIES	BENDOR EXT 127 8979	0.0589	0	VALUED WITH TOWNSHIP OWNER VALUATION (PTN 145 OF 915 LS)
BENDOR	BENDOR EXT 127	00008980	00000	00000	0000	-		RESIDENTIAL PROPERTIES	BENDOR EXT 127 8980	0.0587	0	VALUED WITH TOWNSHIP OWNER VALUATION (PTN 145 OF 915 LS)
BENDOR	BENDOR EXT 127	00008981	00000	00000	0000	-		RESIDENTIAL PROPERTIES	BENDOR EXT 127 8981	0.0631	0	VALUED WITH TOWNSHIP OWNER VALUATION (PTN 145 OF 915 LS)
BENDOR	BENDOR EXT 127	00008982	00000	00000	0000	-		RESIDENTIAL PROPERTIES	BENDOR EXT 127 8982	0.0602	0	VALUED WITH TOWNSHIP OWNER VALUATION (PTN 145 OF 915 LS)
BENDOR	BENDOR EXT 127	00008983	00000	00000	0000	-		RESIDENTIAL PROPERTIES	BENDOR EXT 127 8983	0.0606	0	VALUED WITH TOWNSHIP OWNER VALUATION (PTN 145 OF 915 LS)
BENDOR	BENDOR EXT 127	00008984	00000	00000	0000	-		RESIDENTIAL PROPERTIES	BENDOR EXT 127 8984	0.0617	0	VALUED WITH TOWNSHIP OWNER VALUATION (PTN 145 OF 915 LS)
BENDOR	BENDOR EXT 127	00008985	00000	00000	0000	-		RESIDENTIAL PROPERTIES	BENDOR EXT 127 8985	0.0621	0	VALUED WITH TOWNSHIP OWNER VALUATION (PTN 145 OF 915 LS)
BENDOR	BENDOR EXT 127	00008986	00000	00000	0000	-		RESIDENTIAL PROPERTIES	BENDOR EXT 127 8986	0.0618	0	VALUED WITH TOWNSHIP OWNER VALUATION (PTN 145 OF 915 LS)
BENDOR	BENDOR EXT 127	00008987	00000	00000	0000	-		RESIDENTIAL PROPERTIES	BENDOR EXT 127 8987	0.0622	0	VALUED WITH TOWNSHIP OWNER VALUATION (PTN 145 OF 915 LS)
BENDOR	BENDOR EXT 127	00008988	00000	00000	0000	-		RESIDENTIAL PROPERTIES	BENDOR EXT 127 8988	0.0661	0	VALUED WITH TOWNSHIP OWNER VALUATION (PTN 145 OF 915 LS)
BENDOR	BENDOR EXT 127	00008989	00000	00000	0000	-		RESIDENTIAL PROPERTIES	BENDOR EXT 127 8989	0.0624	0	VALUED WITH TOWNSHIP OWNER VALUATION (PTN 145 OF 915 LS)
BENDOR	BENDOR EXT 127	00008990	00000	00000	0000	-		RESIDENTIAL PROPERTIES	BENDOR EXT 127 8990	0.0635	0	VALUED WITH TOWNSHIP OWNER VALUATION (PTN 145 OF 915 LS)
BENDOR	BENDOR EXT 127	00008991	00000	00000	0000	-		RESIDENTIAL PROPERTIES	BENDOR EXT 127 8991	0.0665	0	VALUED WITH TOWNSHIP OWNER VALUATION (PTN 145 OF 915 LS)
BENDOR	BENDOR EXT 127	00008992	00000	00000	0000	-		RESIDENTIAL PROPERTIES	BENDOR EXT 127 8992	0.0593	0	VALUED WITH TOWNSHIP OWNER VALUATION (PTN 145 OF 915 LS)
BENDOR	BENDOR EXT 127	00008993	00000	00000	0000	-		RESIDENTIAL PROPERTIES	BENDOR EXT 127 8993	0.0784	0	VALUED WITH TOWNSHIP OWNER VALUATION (PTN 145 OF 915 LS)
BENDOR	BENDOR EXT 127	00008994	00000	00000	0000	-		RESIDENTIAL PROPERTIES	BENDOR EXT 127 8994	0.0771	0	VALUED WITH TOWNSHIP OWNER VALUATION (PTN 145 OF 915 LS)
BENDOR	BENDOR EXT 127	00008995	00000	00000	0000	-		RESIDENTIAL PROPERTIES	BENDOR EXT 127 8995	0.0708	0	VALUED WITH TOWNSHIP OWNER VALUATION (PTN 145 OF 915 LS)



CITY OF POLOKWANE
Valuation roll for the period 01 July 2024 - 30 June 2029



Registered or other description of the property							Full Names of Owner(s)	Category determined in terms of Section 8 of the Act	Physical address of the property	Extent of the property (HA)	Market value of the property	Remarks
Town Allotment	Suburb	Erf Nr	Portion	Unit	Section							
BENDOR	BENDOR EXT 127	00008996	00000	00000	0000	-		RESIDENTIAL PROPERTIES	BENDOR EXT 127 8996	0.0625		0 VALUED WITH TOWNSHIP OWNER VALUATION (PTN 145 OF 915 LS)
BENDOR	BENDOR EXT 127	00008997	00000	00000	0000	-		RESIDENTIAL PROPERTIES	BENDOR EXT 127 8997	0.0431		0 VALUED WITH TOWNSHIP OWNER VALUATION (PTN 145 OF 915 LS)
BENDOR	BENDOR EXT 127	00008998	00000	00000	0000	-		RESIDENTIAL PROPERTIES	BENDOR EXT 127 8998	0.0669		0 VALUED WITH TOWNSHIP OWNER VALUATION (PTN 145 OF 915 LS)
BENDOR	BENDOR EXT 127	00008999	00000	00000	0000	-		RESIDENTIAL PROPERTIES	BENDOR EXT 127 8999	0.0594		0 VALUED WITH TOWNSHIP OWNER VALUATION (PTN 145 OF 915 LS)
BENDOR	BENDOR EXT 127	00009000	00000	00000	0000	-		RESIDENTIAL PROPERTIES	BENDOR EXT 127 9000	0.0592		0 VALUED WITH TOWNSHIP OWNER VALUATION (PTN 145 OF 915 LS)
BENDOR	BENDOR EXT 127	00009001	00000	00000	0000	-		RESIDENTIAL PROPERTIES	BENDOR EXT 127 9001	0.0590		0 VALUED WITH TOWNSHIP OWNER VALUATION (PTN 145 OF 915 LS)
BENDOR	BENDOR EXT 127	00009002	00000	00000	0000	-		RESIDENTIAL PROPERTIES	BENDOR EXT 127 9002	0.0589		0 VALUED WITH TOWNSHIP OWNER VALUATION (PTN 145 OF 915 LS)
BENDOR	BENDOR EXT 127	00009003	00000	00000	0000	-		RESIDENTIAL PROPERTIES	BENDOR EXT 127 9003	0.0587		0 VALUED WITH TOWNSHIP OWNER VALUATION (PTN 145 OF 915 LS)
BENDOR	BENDOR EXT 127	00009004	00000	00000	0000	-		RESIDENTIAL PROPERTIES	BENDOR EXT 127 9004	0.0586		0 VALUED WITH TOWNSHIP OWNER VALUATION (PTN 145 OF 915 LS)
BENDOR	BENDOR EXT 127	00009005	00000	00000	0000	-		RESIDENTIAL PROPERTIES	BENDOR EXT 127 9005	0.0584		0 VALUED WITH TOWNSHIP OWNER VALUATION (PTN 145 OF 915 LS)
BENDOR	BENDOR EXT 127	00009006	00000	00000	0000	-		RESIDENTIAL PROPERTIES	BENDOR EXT 127 9006	0.0797		0 VALUED WITH TOWNSHIP OWNER VALUATION (PTN 145 OF 915 LS)
BENDOR	BENDOR EXT 127	00009007	00000	00000	0000	-		RESIDENTIAL PROPERTIES	BENDOR EXT 127 9007	0.0939		0 VALUED WITH TOWNSHIP OWNER VALUATION (PTN 145 OF 915 LS)
BENDOR	BENDOR EXT 127	00009008	00000	00000	0000	-		RESIDENTIAL PROPERTIES	BENDOR EXT 127 9008	0.0615		0 VALUED WITH TOWNSHIP OWNER VALUATION (PTN 145 OF 915 LS)
BENDOR	BENDOR EXT 127	00009009	00000	00000	0000	-		RESIDENTIAL PROPERTIES	BENDOR EXT 127 9009	0.0645		0 VALUED WITH TOWNSHIP OWNER VALUATION (PTN 145 OF 915 LS)
BENDOR	BENDOR EXT 127	00009010	00000	00000	0000	-		RESIDENTIAL PROPERTIES	BENDOR EXT 127 9010	0.0645		0 VALUED WITH TOWNSHIP OWNER VALUATION (PTN 145 OF 915 LS)
BENDOR	BENDOR EXT 127	00009011	00000	00000	0000	-		RESIDENTIAL PROPERTIES	BENDOR EXT 127 9011	0.0638		0 VALUED WITH TOWNSHIP OWNER VALUATION (PTN 145 OF 915 LS)
BENDOR	BENDOR EXT 127	00009012	00000	00000	0000	-		RESIDENTIAL PROPERTIES	BENDOR EXT 127 9012	1.0711		0 VALUED WITH TOWNSHIP OWNER VALUATION (PTN 145 OF 915 LS)
BENDOR	BENDOR EXT 127	00009013	00000	00000	0000	-		RESIDENTIAL PROPERTIES	BENDOR EXT 127 9013	1.1555		0 VALUED WITH TOWNSHIP OWNER VALUATION (PTN 145 OF 915 LS)
BENDOR	BENDOR EXT 127	00009014	00000	00000	0000	-		RESIDENTIAL PROPERTIES	BENDOR EXT 127 9014	0.0849		0 VALUED WITH TOWNSHIP OWNER VALUATION (PTN 145 OF 915 LS)
BENDOR	BENDOR EXT 127	00009015	00000	00000	0000	-		RESIDENTIAL PROPERTIES	BENDOR EXT 127 9015	0.0767		0 VALUED WITH TOWNSHIP OWNER VALUATION (PTN 145 OF 915 LS)
BENDOR	BENDOR EXT 127	00009016	00000	00000	0000	-		RESIDENTIAL PROPERTIES	BENDOR EXT 127 9016	0.0612		0 VALUED WITH TOWNSHIP OWNER VALUATION (PTN 145 OF 915 LS)
BENDOR	BENDOR EXT 127	00009017	00000	00000	0000	-		RESIDENTIAL PROPERTIES	BENDOR EXT 127 9017	0.0799		0 VALUED WITH TOWNSHIP OWNER VALUATION (PTN 145 OF 915 LS)
BENDOR	BENDOR EXT 127	00009018	00000	00000	0000	-		RESIDENTIAL PROPERTIES	BENDOR EXT 127 9018	0.0610		0 VALUED WITH TOWNSHIP OWNER VALUATION (PTN 145 OF 915 LS)
BENDOR	BENDOR EXT 127	00009019	00000	00000	0000	-		RESIDENTIAL PROPERTIES	BENDOR EXT 127 9019	0.0612		0 VALUED WITH TOWNSHIP OWNER VALUATION (PTN 145 OF 915 LS)
BENDOR	BENDOR EXT 127	00009020	00000	00000	0000	-		RESIDENTIAL PROPERTIES	BENDOR EXT 127 9020	0.0612		0 VALUED WITH TOWNSHIP OWNER VALUATION (PTN 145 OF 915 LS)
BENDOR	BENDOR EXT 127	00009021	00000	00000	0000	-		RESIDENTIAL PROPERTIES	BENDOR EXT 127 9021	0.0612		0 VALUED WITH TOWNSHIP OWNER VALUATION (PTN 145 OF 915 LS)
BENDOR	BENDOR EXT 127	00009022	00000	00000	0000	-		RESIDENTIAL PROPERTIES	BENDOR EXT 127 9022	0.0612		0 VALUED WITH TOWNSHIP OWNER VALUATION (PTN 145 OF 915 LS)
BENDOR	BENDOR EXT 127	00009023	00000	00000	0000	-		RESIDENTIAL PROPERTIES	BENDOR EXT 127 9023	0.0612		0 VALUED WITH TOWNSHIP OWNER VALUATION (PTN 145 OF 915 LS)
BENDOR	BENDOR EXT 127	00009024	00000	00000	0000	-		RESIDENTIAL PROPERTIES	BENDOR EXT 127 9024	0.0612		0 VALUED WITH TOWNSHIP OWNER VALUATION (PTN 145 OF 915 LS)
BENDOR	BENDOR EXT 127	00009025	00000	00000	0000	-		RESIDENTIAL PROPERTIES	BENDOR EXT 127 9025	0.0612		0 VALUED WITH TOWNSHIP OWNER VALUATION (PTN 145 OF 915 LS)
BENDOR	BENDOR EXT 127	00009026	00000	00000	0000	-		RESIDENTIAL PROPERTIES	BENDOR EXT 127 9026	0.0612		0 VALUED WITH TOWNSHIP OWNER VALUATION (PTN 145 OF 915 LS)
BENDOR	BENDOR EXT 127	00009027	00000	00000	0000	-		RESIDENTIAL PROPERTIES	BENDOR EXT 127 9027	0.0612		0 VALUED WITH TOWNSHIP OWNER VALUATION (PTN 145 OF 915 LS)
BENDOR	BENDOR EXT 127	00009028	00000	00000	0000	-		RESIDENTIAL PROPERTIES	BENDOR EXT 127 9028	0.0705		0 VALUED WITH TOWNSHIP OWNER VALUATION (PTN 145 OF 915 LS)
BENDOR	BENDOR EXT 127	00009029	00000	00000	0000	-		RESIDENTIAL PROPERTIES	BENDOR EXT 127 9029	0.0720		0 VALUED WITH TOWNSHIP OWNER VALUATION (PTN 145 OF 915 LS)
BENDOR	BENDOR EXT 127	00009030	00000	00000	0000	-		RESIDENTIAL PROPERTIES	BENDOR EXT 127 9030	0.0612		0 VALUED WITH TOWNSHIP OWNER VALUATION (PTN 145 OF 915 LS)
BENDOR	BENDOR EXT 127	00009031	00000	00000	0000	-		RESIDENTIAL PROPERTIES	BENDOR EXT 127 9031	0.0612		0 VALUED WITH TOWNSHIP OWNER VALUATION (PTN 145 OF 915 LS)



CITY OF POLOKWANE

Valuation roll for the period 01 July 2024 - 30 June 2029



Registered or other description of the property							Full Names of Owner(s)	Category determined in terms of Section 8 of the Act	Physical address of the property	Extent of the property (HA)	Market value of the property	Remarks
Town Allotment	Suburb	Erf Nr	Portion	Unit	Section							
BENDOR	BENDOR EXT 127	00009032	00000	00000	0000	-		RESIDENTIAL PROPERTIES	BENDOR EXT 127 9032	0.0612	0	VALUED WITH TOWNSHIP OWNER VALUATION (PTN 145 OF 915 LS)
BENDOR	BENDOR EXT 127	00009033	00000	00000	0000	-		RESIDENTIAL PROPERTIES	BENDOR EXT 127 9033	0.0612	0	VALUED WITH TOWNSHIP OWNER VALUATION (PTN 145 OF 915 LS)
BENDOR	BENDOR EXT 127	00009034	00000	00000	0000	-		RESIDENTIAL PROPERTIES	BENDOR EXT 127 9034	0.0612	0	VALUED WITH TOWNSHIP OWNER VALUATION (PTN 145 OF 915 LS)
BENDOR	BENDOR EXT 127	00009035	00000	00000	0000	-		RESIDENTIAL PROPERTIES	BENDOR EXT 127 9035	0.0612	0	VALUED WITH TOWNSHIP OWNER VALUATION (PTN 145 OF 915 LS)
BENDOR	BENDOR EXT 127	00009036	00000	00000	0000	-		RESIDENTIAL PROPERTIES	BENDOR EXT 127 9036	0.0612	0	VALUED WITH TOWNSHIP OWNER VALUATION (PTN 145 OF 915 LS)
BENDOR	BENDOR EXT 127	00009037	00000	00000	0000	-		RESIDENTIAL PROPERTIES	BENDOR EXT 127 9037	0.0612	0	VALUED WITH TOWNSHIP OWNER VALUATION (PTN 145 OF 915 LS)
BENDOR	BENDOR EXT 127	00009038	00000	00000	0000	-		RESIDENTIAL PROPERTIES	BENDOR EXT 127 9038	0.0612	0	VALUED WITH TOWNSHIP OWNER VALUATION (PTN 145 OF 915 LS)
BENDOR	BENDOR EXT 127	00009039	00000	00000	0000	-		RESIDENTIAL PROPERTIES	BENDOR EXT 127 9039	0.0739	0	VALUED WITH TOWNSHIP OWNER VALUATION (PTN 145 OF 915 LS)
BENDOR	BENDOR EXT 127	00009040	00000	00000	0000	-		RESIDENTIAL PROPERTIES	BENDOR EXT 127 9040	0.0535	0	VALUED WITH TOWNSHIP OWNER VALUATION (PTN 145 OF 915 LS)
BENDOR	BENDOR EXT 127	00009041	00000	00000	0000	-		RESIDENTIAL PROPERTIES	BENDOR EXT 127 9041	0.0518	0	VALUED WITH TOWNSHIP OWNER VALUATION (PTN 145 OF 915 LS)
BENDOR	BENDOR EXT 127	00009042	00000	00000	0000	-		RESIDENTIAL PROPERTIES	BENDOR EXT 127 9042	0.0535	0	VALUED WITH TOWNSHIP OWNER VALUATION (PTN 145 OF 915 LS)
BENDOR	BENDOR EXT 127	00009043	00000	00000	0000	-		RESIDENTIAL PROPERTIES	BENDOR EXT 127 9043	0.0552	0	VALUED WITH TOWNSHIP OWNER VALUATION (PTN 145 OF 915 LS)
BENDOR	BENDOR EXT 127	00009044	00000	00000	0000	-		RESIDENTIAL PROPERTIES	BENDOR EXT 127 9044	0.0570	0	VALUED WITH TOWNSHIP OWNER VALUATION (PTN 145 OF 915 LS)
BENDOR	BENDOR EXT 127	00009045	00000	00000	0000	-		RESIDENTIAL PROPERTIES	BENDOR EXT 127 9045	0.0592	0	VALUED WITH TOWNSHIP OWNER VALUATION (PTN 145 OF 915 LS)
BENDOR	BENDOR EXT 127	00009046	00000	00000	0000	-		RESIDENTIAL PROPERTIES	BENDOR EXT 127 9046	0.0654	0	VALUED WITH TOWNSHIP OWNER VALUATION (PTN 145 OF 915 LS)
BENDOR	BENDOR EXT 127	00009047	00000	00000	0000	-		RESIDENTIAL PROPERTIES	BENDOR EXT 127 9047	0.0688	0	VALUED WITH TOWNSHIP OWNER VALUATION (PTN 145 OF 915 LS)
BENDOR	BENDOR EXT 127	00009048	00000	00000	0000	-		RESIDENTIAL PROPERTIES	BENDOR EXT 127 9048	0.0607	0	VALUED WITH TOWNSHIP OWNER VALUATION (PTN 145 OF 915 LS)
BENDOR	BENDOR EXT 127	00009049	00000	00000	0000	-		RESIDENTIAL PROPERTIES	BENDOR EXT 127 9049	0.0609	0	VALUED WITH TOWNSHIP OWNER VALUATION (PTN 145 OF 915 LS)
BENDOR	BENDOR EXT 127	00009050	00000	00000	0000	-		RESIDENTIAL PROPERTIES	BENDOR EXT 127 9050	0.0643	0	VALUED WITH TOWNSHIP OWNER VALUATION (PTN 145 OF 915 LS)
BENDOR	BENDOR EXT 127	00009051	00000	00000	0000	-		RESIDENTIAL PROPERTIES	BENDOR EXT 127 9051	0.0611	0	VALUED WITH TOWNSHIP OWNER VALUATION (PTN 145 OF 915 LS)
BENDOR	BENDOR EXT 127	00009052	00000	00000	0000	-		RESIDENTIAL PROPERTIES	BENDOR EXT 127 9052	0.0762	0	VALUED WITH TOWNSHIP OWNER VALUATION (PTN 145 OF 915 LS)
BENDOR	BENDOR EXT 127	00009053	00000	00000	0000	-		RESIDENTIAL PROPERTIES	BENDOR EXT 127 9053	0.0819	0	VALUED WITH TOWNSHIP OWNER VALUATION (PTN 145 OF 915 LS)
BENDOR	BENDOR EXT 127	00009054	00000	00000	0000	-		RESIDENTIAL PROPERTIES	BENDOR EXT 127 9054	0.0630	0	VALUED WITH TOWNSHIP OWNER VALUATION (PTN 145 OF 915 LS)
BENDOR	BENDOR EXT 127	00009055	00000	00000	0000	-		RESIDENTIAL PROPERTIES	BENDOR EXT 127 9055	0.0933	0	VALUED WITH TOWNSHIP OWNER VALUATION (PTN 145 OF 915 LS)
BENDOR	BENDOR EXT 127	00009056	00000	00000	0000	-		RESIDENTIAL PROPERTIES	BENDOR EXT 127 9056	0.0788	0	VALUED WITH TOWNSHIP OWNER VALUATION (PTN 145 OF 915 LS)
BENDOR	BENDOR EXT 127	00009057	00000	00000	0000	-		RESIDENTIAL PROPERTIES	BENDOR EXT 127 9057	0.0708	0	VALUED WITH TOWNSHIP OWNER VALUATION (PTN 145 OF 915 LS)
BENDOR	BENDOR EXT 127	00009058	00000	00000	0000	-		RESIDENTIAL PROPERTIES	BENDOR EXT 127 9058	0.0717	0	VALUED WITH TOWNSHIP OWNER VALUATION (PTN 145 OF 915 LS)
BENDOR	BENDOR EXT 127	00009059	00000	00000	0000	-		RESIDENTIAL PROPERTIES	BENDOR EXT 127 9059	0.0514	0	VALUED WITH TOWNSHIP OWNER VALUATION (PTN 145 OF 915 LS)
BENDOR	BENDOR EXT 127	00009060	00000	00000	0000	-		RESIDENTIAL PROPERTIES	BENDOR EXT 127 9060	0.0600	0	VALUED WITH TOWNSHIP OWNER VALUATION (PTN 145 OF 915 LS)
BENDOR	BENDOR EXT 127	00009061	00000	00000	0000	-		RESIDENTIAL PROPERTIES	BENDOR EXT 127 9061	0.0612	0	VALUED WITH TOWNSHIP OWNER VALUATION (PTN 145 OF 915 LS)
BENDOR	BENDOR EXT 127	00009062	00000	00000	0000	-		RESIDENTIAL PROPERTIES	BENDOR EXT 127 9062	0.0675	0	VALUED WITH TOWNSHIP OWNER VALUATION (PTN 145 OF 915 LS)
BENDOR	BENDOR EXT 127	00009063	00000	00000	0000	-		RESIDENTIAL PROPERTIES	BENDOR EXT 127 9063	0.0691	0	VALUED WITH TOWNSHIP OWNER VALUATION (PTN 145 OF 915 LS)
BENDOR	BENDOR EXT 127	00009064	00000	00000	0000	-		RESIDENTIAL PROPERTIES	BENDOR EXT 127 9064	0.0612	0	VALUED WITH TOWNSHIP OWNER VALUATION (PTN 145 OF 915 LS)
BENDOR	BENDOR EXT 127	00009065	00000	00000	0000	-		RESIDENTIAL PROPERTIES	BENDOR EXT 127 9065	0.0612	0	VALUED WITH TOWNSHIP OWNER VALUATION (PTN 145 OF 915 LS)
BENDOR	BENDOR EXT 127	00009066	00000	00000	0000	-		RESIDENTIAL PROPERTIES	BENDOR EXT 127 9066	0.0578	0	VALUED WITH TOWNSHIP OWNER VALUATION (PTN 145 OF 915 LS)
BENDOR	BENDOR EXT 127	00009067	00000	00000	0000	-		RESIDENTIAL PROPERTIES	BENDOR EXT 127 9067	0.0680	0	VALUED WITH TOWNSHIP OWNER VALUATION (PTN 145 OF 915 LS)



CITY OF POLOKWANE
Valuation roll for the period 01 July 2024 - 30 June 2029



Registered or other description of the property							Full Names of Owner(s)	Category determined in terms of Section 8 of the Act	Physical address of the property	Extent of the property (HA)	Market value of the property	Remarks
Town Allotment	Suburb	Erf Nr	Portion	Unit	Section							
BENDOR	BENDOR EXT 127	00009068	00000	00000	0000	-		RESIDENTIAL PROPERTIES	BENDOR EXT 127 9068	0.0713	0	VALUED WITH TOWNSHIP OWNER VALUATION (PTN 145 OF 915 LS)
BENDOR	BENDOR EXT 127	00009069	00000	00000	0000	-		RESIDENTIAL PROPERTIES	BENDOR EXT 127 9069	0.0689	0	VALUED WITH TOWNSHIP OWNER VALUATION (PTN 145 OF 915 LS)
BENDOR	BENDOR EXT 127	00009070	00000	00000	0000	-		RESIDENTIAL PROPERTIES	BENDOR EXT 127 9070	0.0705	0	VALUED WITH TOWNSHIP OWNER VALUATION (PTN 145 OF 915 LS)
BENDOR	BENDOR EXT 127	00009071	00000	00000	0000	-		RESIDENTIAL PROPERTIES	BENDOR EXT 127 9071	0.0646	0	VALUED WITH TOWNSHIP OWNER VALUATION (PTN 145 OF 915 LS)
BENDOR	BENDOR EXT 127	00009072	00000	00000	0000	-		RESIDENTIAL PROPERTIES	BENDOR EXT 127 9072	0.0646	0	VALUED WITH TOWNSHIP OWNER VALUATION (PTN 145 OF 915 LS)
BENDOR	BENDOR EXT 127	00009073	00000	00000	0000	-		RESIDENTIAL PROPERTIES	BENDOR EXT 127 9073	0.0646	0	VALUED WITH TOWNSHIP OWNER VALUATION (PTN 145 OF 915 LS)
BENDOR	BENDOR EXT 127	00009074	00000	00000	0000	-		RESIDENTIAL PROPERTIES	BENDOR EXT 127 9074	0.0646	0	VALUED WITH TOWNSHIP OWNER VALUATION (PTN 145 OF 915 LS)
BENDOR	BENDOR EXT 127	00009075	00000	00000	0000	-		RESIDENTIAL PROPERTIES	BENDOR EXT 127 9075	0.0646	0	VALUED WITH TOWNSHIP OWNER VALUATION (PTN 145 OF 915 LS)
BENDOR	BENDOR EXT 127	00009076	00000	00000	0000	-		RESIDENTIAL PROPERTIES	BENDOR EXT 127 9076	0.0646	0	VALUED WITH TOWNSHIP OWNER VALUATION (PTN 145 OF 915 LS)
BENDOR	BENDOR EXT 127	00009077	00000	00000	0000	-		RESIDENTIAL PROPERTIES	BENDOR EXT 127 9077	0.0646	0	VALUED WITH TOWNSHIP OWNER VALUATION (PTN 145 OF 915 LS)
BENDOR	BENDOR EXT 127	00009078	00000	00000	0000	-		RESIDENTIAL PROPERTIES	BENDOR EXT 127 9078	0.0849	0	VALUED WITH TOWNSHIP OWNER VALUATION (PTN 145 OF 915 LS)
BENDOR	BENDOR EXT 127	00009079	00000	00000	0000	-		RESIDENTIAL PROPERTIES	BENDOR EXT 127 9079	0.0734	0	VALUED WITH TOWNSHIP OWNER VALUATION (PTN 145 OF 915 LS)
BENDOR	BENDOR EXT 127	00009080	00000	00000	0000	-		RESIDENTIAL PROPERTIES	BENDOR EXT 127 9080	0.0646	0	VALUED WITH TOWNSHIP OWNER VALUATION (PTN 145 OF 915 LS)
BENDOR	BENDOR EXT 127	00009081	00000	00000	0000	-		RESIDENTIAL PROPERTIES	BENDOR EXT 127 9081	0.0646	0	VALUED WITH TOWNSHIP OWNER VALUATION (PTN 145 OF 915 LS)
BENDOR	BENDOR EXT 127	00009082	00000	00000	0000	-		RESIDENTIAL PROPERTIES	BENDOR EXT 127 9082	0.0646	0	VALUED WITH TOWNSHIP OWNER VALUATION (PTN 145 OF 915 LS)
BENDOR	BENDOR EXT 127	00009083	00000	00000	0000	-		RESIDENTIAL PROPERTIES	BENDOR EXT 127 9083	0.0646	0	VALUED WITH TOWNSHIP OWNER VALUATION (PTN 145 OF 915 LS)
BENDOR	BENDOR EXT 127	00009084	00000	00000	0000	-		RESIDENTIAL PROPERTIES	BENDOR EXT 127 9084	0.0646	0	VALUED WITH TOWNSHIP OWNER VALUATION (PTN 145 OF 915 LS)
BENDOR	BENDOR EXT 127	00009085	00000	00000	0000	-		RESIDENTIAL PROPERTIES	BENDOR EXT 127 9085	0.0646	0	VALUED WITH TOWNSHIP OWNER VALUATION (PTN 145 OF 915 LS)
BENDOR	BENDOR EXT 127	00009086	00000	00000	0000	-		RESIDENTIAL PROPERTIES	BENDOR EXT 127 9086	0.0646	0	VALUED WITH TOWNSHIP OWNER VALUATION (PTN 145 OF 915 LS)
BENDOR	BENDOR EXT 127	00009087	00000	00000	0000	-		RESIDENTIAL PROPERTIES	BENDOR EXT 127 9087	0.0855	0	VALUED WITH TOWNSHIP OWNER VALUATION (PTN 145 OF 915 LS)
BENDOR	BENDOR EXT 127	00009088	00000	00000	0000	-		RESIDENTIAL PROPERTIES	BENDOR EXT 127 9088	0.0852	0	VALUED WITH TOWNSHIP OWNER VALUATION (PTN 145 OF 915 LS)
BENDOR	BENDOR EXT 127	00009089	00000	00000	0000	-		RESIDENTIAL PROPERTIES	BENDOR EXT 127 9089	0.0774	0	VALUED WITH TOWNSHIP OWNER VALUATION (PTN 145 OF 915 LS)
BENDOR	BENDOR EXT 127	00009090	00000	00000	0000	-		RESIDENTIAL PROPERTIES	BENDOR EXT 127 9090	0.0777	0	VALUED WITH TOWNSHIP OWNER VALUATION (PTN 145 OF 915 LS)
BENDOR	BENDOR EXT 127	00009091	00000	00000	0000	-		RESIDENTIAL PROPERTIES	BENDOR EXT 127 9091	0.0777	0	VALUED WITH TOWNSHIP OWNER VALUATION (PTN 145 OF 915 LS)
BENDOR	BENDOR EXT 127	00009092	00000	00000	0000	-		RESIDENTIAL PROPERTIES	BENDOR EXT 127 9092	0.0777	0	VALUED WITH TOWNSHIP OWNER VALUATION (PTN 145 OF 915 LS)
BENDOR	BENDOR EXT 127	00009093	00000	00000	0000	-		RESIDENTIAL PROPERTIES	BENDOR EXT 127 9093	0.0777	0	VALUED WITH TOWNSHIP OWNER VALUATION (PTN 145 OF 915 LS)
BENDOR	BENDOR EXT 127	00009094	00000	00000	0000	-		RESIDENTIAL PROPERTIES	BENDOR EXT 127 9094	0.0777	0	VALUED WITH TOWNSHIP OWNER VALUATION (PTN 145 OF 915 LS)
BENDOR	BENDOR EXT 127	00009095	00000	00000	0000	-		RESIDENTIAL PROPERTIES	BENDOR EXT 127 9095	0.0777	0	VALUED WITH TOWNSHIP OWNER VALUATION (PTN 145 OF 915 LS)
BENDOR	BENDOR EXT 127	00009096	00000	00000	0000	-		RESIDENTIAL PROPERTIES	BENDOR EXT 127 9096	0.0782	0	VALUED WITH TOWNSHIP OWNER VALUATION (PTN 145 OF 915 LS)
BENDOR	BENDOR EXT 127	00009097	00000	00000	0000	-		RESIDENTIAL PROPERTIES	BENDOR EXT 127 9097	0.0786	0	VALUED WITH TOWNSHIP OWNER VALUATION (PTN 145 OF 915 LS)
BENDOR	BENDOR EXT 127	00009098	00000	00000	0000	-		RESIDENTIAL PROPERTIES	BENDOR EXT 127 9098	0.0790	0	VALUED WITH TOWNSHIP OWNER VALUATION (PTN 145 OF 915 LS)
BENDOR	BENDOR EXT 127	00009099	00000	00000	0000	-		RESIDENTIAL PROPERTIES	BENDOR EXT 127 9099	0.0793	0	VALUED WITH TOWNSHIP OWNER VALUATION (PTN 145 OF 915 LS)
BENDOR	BENDOR EXT 127	00009100	00000	00000	0000	-		RESIDENTIAL PROPERTIES	BENDOR EXT 127 9100	0.0797	0	VALUED WITH TOWNSHIP OWNER VALUATION (PTN 145 OF 915 LS)
BENDOR	BENDOR EXT 127	00009101	00000	00000	0000	-		RESIDENTIAL PROPERTIES	BENDOR EXT 127 9101	0.0801	0	VALUED WITH TOWNSHIP OWNER VALUATION (PTN 145 OF 915 LS)
BENDOR	BENDOR EXT 127	00009102	00000	00000	0000	-		RESIDENTIAL PROPERTIES	BENDOR EXT 127 9102	0.0801	0	VALUED WITH TOWNSHIP OWNER VALUATION (PTN 145 OF 915 LS)
BENDOR	BENDOR EXT 127	00009103	00000	00000	0000	-		PRIVATE OPEN SPACE	BENDOR EXT 127 9103	0.2747	0	VALUED WITH TOWNSHIP OWNER VALUATION (PTN 145 OF 915 LS)



CITY OF POLOKWANE

Valuation roll for the period 01 July 2024 - 30 June 2029



Registered or other description of the property							Full Names of Owner(s)	Category determined in terms of Section 8 of the Act	Physical address of the property	Extent of the property (HA)	Market value of the property	Remarks
Town Allotment	Suburb	Erf Nr	Portion	Unit	Section							
BENDOR	BENDOR EXT 127	00009104	00000	00000	0000	-		PRIVATE OPEN SPACE	BENDOR EXT 127 9104	0.1698	0	VALUED WITH TOWNSHIP OWNER VALUATION (PTN 145 OF 915 LS)
BENDOR	BENDOR EXT 127	00009105	00000	00000	0000	-		PRIVATE OPEN SPACE	BENDOR EXT 127 9105	0.1928	0	VALUED WITH TOWNSHIP OWNER VALUATION (PTN 145 OF 915 LS)
BENDOR	BENDOR EXT 120	00009106	00000	00000	0000	-		PRIVATE OPEN SPACE	BENDOR EXT 120 9601	0.1860	640 000	-
BENDOR	BENDOR EXT 120	00009106	00001	00000	0000	-		RESIDENTIAL PROPERTIES	BENDOR EXT 120 2812735	0.0791	830 000	-
BENDOR	BENDOR EXT 120	00009107	00000	00000	0000	-		RESIDENTIAL PROPERTIES	BENDOR EXT 120 9107	0.8934	4 560 000	-
BENDOR	BENDOR EXT 120	00009107	00002	00000	0000	-		RESIDENTIAL PROPERTIES	BENDOR EXT 120 2632335	0.0434	2 190 000	-
BENDOR	BENDOR EXT 120	00009107	00011	00000	0000	-		RESIDENTIAL PROPERTIES	BENDOR EXT 120 2632608	0.0434	2 190 000	-
BENDOR	BENDOR EXT 108	00009113	00000	00000	0000	-		RESIDENTIAL PROPERTIES	BENDOR EXT 108 9113	0.3114	2 960 000	TOWNSHIP OWNER VALUATION OF ERF 9113 BENDOR EXT 108
BENDOR	BENDOR EXT 108	00009113	00001	00000	0000	-		RESIDENTIAL PROPERTIES	BENDOR EXT 108 2634496	0.0403	260 000	-
BENDOR	BENDOR EXT 108	00009113	00002	00000	0000	-		RESIDENTIAL PROPERTIES	BENDOR EXT 108 2634527	0.0411	270 000	-
BENDOR	BENDOR EXT 108	00009113	00003	00000	0000	-		RESIDENTIAL PROPERTIES	BENDOR EXT 108 2634555	0.0425	280 000	-
BENDOR	BENDOR EXT 108	00009113	00004	00000	0000	-		RESIDENTIAL PROPERTIES	BENDOR EXT 108 2634586	0.0425	280 000	-
BENDOR	BENDOR EXT 108	00009113	00005	00000	0000	-		RESIDENTIAL PROPERTIES	BENDOR EXT 108 2634616	0.0425	280 000	-
BENDOR	BENDOR EXT 108	00009113	00006	00000	0000	-		RESIDENTIAL PROPERTIES	BENDOR EXT 108 2634647	0.0637	410 000	-
BENDOR	BENDOR EXT 108	00009113	00007	00000	0000	-		RESIDENTIAL PROPERTIES	BENDOR EXT 108 2634677	0.0477	310 000	-
BENDOR	BENDOR EXT 108	00009113	00008	00000	0000	-		RESIDENTIAL PROPERTIES	BENDOR EXT 108 2634708	0.0450	290 000	-
BENDOR	BENDOR EXT 108	00009113	00009	00000	0000	-		RESIDENTIAL PROPERTIES	BENDOR EXT 108 2634739	0.0450	290 000	-
BENDOR	BENDOR EXT 108	00009113	00010	00000	0000	-		RESIDENTIAL PROPERTIES	BENDOR EXT 108 2634769	0.0450	0	VALUED WITH REM OF ERF 9113 BENDOR EXT108
BENDOR	BENDOR EXT 108	00009113	00011	00000	0000	-		RESIDENTIAL PROPERTIES	BENDOR EXT 108 2634800	0.0450	290 000	-
BENDOR	BENDOR EXT 108	00009113	00012	00000	0000	-		RESIDENTIAL PROPERTIES	BENDOR EXT 108 2634830	0.0438	280 000	-
BENDOR	BENDOR EXT 108	00009113	00013	00000	0000	-		RESIDENTIAL PROPERTIES	BENDOR EXT 108 9113/13	0.0437	0	VALUED WITH REM OF ERF 9113 BENDOR EXT108
BENDOR	BENDOR EXT 108	00009113	00014	00000	0000	-		RESIDENTIAL PROPERTIES	BENDOR EXT 108 9113/14	0.0450	0	VALUED WITH REM OF ERF 9113 BENDOR EXT108
BENDOR	BENDOR EXT 108	00009113	00015	00000	0000	-		RESIDENTIAL PROPERTIES	BENDOR EXT 108 9113/15	0.0450	290 000	-
BENDOR	BENDOR EXT 108	00009113	00016	00000	0000	-		RESIDENTIAL PROPERTIES	BENDOR EXT 108 9113/16	0.0450	290 000	-
BENDOR	BENDOR EXT 108	00009113	00017	00000	0000	-		RESIDENTIAL PROPERTIES	BENDOR EXT 108 9113/17	0.0450	0	VALUED WITH REM OF ERF 9113 BENDOR EXT108
BENDOR	BENDOR EXT 108	00009113	00018	00000	0000	-		RESIDENTIAL PROPERTIES	BENDOR EXT 108 9113/18	0.0477	0	VALUED WITH REM OF ERF 9113 BENDOR EXT108
BENDOR	BENDOR EXT 108	00009113	00019	00000	0000	-		RESIDENTIAL PROPERTIES	BENDOR EXT 108 9113/19	0.0637	410 000	-
BENDOR	BENDOR EXT 108	00009113	00020	00000	0000	-		RESIDENTIAL PROPERTIES	BENDOR EXT 108 9113/20	0.0425	0	VALUED WITH REM OF ERF 9113 BENDOR EXT108
BENDOR	BENDOR EXT 108	00009113	00021	00000	0000	-		RESIDENTIAL PROPERTIES	BENDOR EXT 108 9113/21	0.0425	280 000	-
BENDOR	BENDOR EXT 108	00009113	00022	00000	0000	-		RESIDENTIAL PROPERTIES	BENDOR EXT 108 9113/22	0.0425	280 000	-
BENDOR	BENDOR EXT 108	00009113	00023	00000	0000	-		RESIDENTIAL PROPERTIES	BENDOR EXT 108 9113/23	0.0425	0	VALUED WITH REM OF ERF 9113 BENDOR EXT108
BENDOR	BENDOR EXT 108	00009114	00000	00000	0000	-		RESIDENTIAL PROPERTIES	BENDOR EXT 108 9114	0.4293	4 080 000	TOWNSHIP OWNER VALUATION OF ERF 9114 BENDOR EXT 108
BENDOR	BENDOR EXT 108	00009114	00001	00000	0000	-		RESIDENTIAL PROPERTIES	BENDOR EXT 108 2634861	0.0757	720 000	-
BENDOR	BENDOR EXT 108	00009114	00002	00000	0000	-		RESIDENTIAL PROPERTIES	BENDOR EXT 108 2634892	0.0757	0	VALUED WITH REM OF ERF 9114 BENDOR EXT108
BENDOR	BENDOR EXT 108	00009114	00003	00000	0000	-		RESIDENTIAL PROPERTIES	BENDOR EXT 108 2634920	0.0400	380 000	-
BENDOR	BENDOR EXT 108	00009114	00004	00000	0000	-		RESIDENTIAL PROPERTIES	BENDOR EXT 108 2634951	0.0400	380 000	-

Registered or other description of the property							Full Names of Owner(s)	Category determined in terms of Section 8 of the Act	Physical address of the property		Extent of the property (HA)	Market value of the property	Remarks
Town Allotment	Suburb	Erf Nr	Portion	Unit	Section								
BENDOR	BENDOR EXT 108	00009114	00005	00000	0000	-		RESIDENTIAL PROPERTIES	BENDOR EXT 108	2634981	0.0400	380 000	-
BENDOR	BENDOR EXT 108	00009114	00006	00000	0000	-		RESIDENTIAL PROPERTIES	BENDOR EXT 108	2635012	0.0400	0	VALUED WITH REM OF ERF 9114 BENDOR EXT108
BENDOR	BENDOR EXT 108	00009114	00007	00000	0000	-		RESIDENTIAL PROPERTIES	BENDOR EXT 108	2635042	0.0400	0	VALUED WITH REM OF ERF 9114 BENDOR EXT108
BENDOR	BENDOR EXT 108	00009114	00008	00000	0000	-		RESIDENTIAL PROPERTIES	BENDOR EXT 108	2635073	0.0400	0	VALUED WITH REM OF ERF 9114 BENDOR EXT108
BENDOR	BENDOR EXT 108	00009114	00009	00000	0000	-		RESIDENTIAL PROPERTIES	BENDOR EXT 108	2635104	0.0400	380 000	-
BENDOR	BENDOR EXT 108	00009114	00010	00000	0000	-		RESIDENTIAL PROPERTIES	BENDOR EXT 108	2635134	0.0400	380 000	-
BENDOR	BENDOR EXT 108	00009114	00011	00000	0000	-		RESIDENTIAL PROPERTIES	BENDOR EXT 108	2635165	0.0400	380 000	-
BENDOR	BENDOR EXT 108	00009114	00012	00000	0000	-		RESIDENTIAL PROPERTIES	BENDOR EXT 108	2635195	0.0400	380 000	-
BENDOR	BENDOR EXT 108	00009114	00013	00000	0000	-		RESIDENTIAL PROPERTIES	BENDOR EXT 108	9114/13	0.0768	0	VALUED WITH REM OF ERF 9114 BENDOR EXT108
BENDOR	BENDOR EXT 108	00009114	00014	00000	0000	-		RESIDENTIAL PROPERTIES	BENDOR EXT 108	9114/14	0.0768	0	VALUED WITH REM OF ERF 9114 BENDOR EXT108
BENDOR	BENDOR EXT 108	00009114	00015	00000	0000	-		RESIDENTIAL PROPERTIES	BENDOR EXT 108	9114/15	0.0400	380 000	-
BENDOR	BENDOR EXT 108	00009114	00016	00000	0000	-		RESIDENTIAL PROPERTIES	BENDOR EXT 108	9114/16	0.0400	380 000	-
BENDOR	BENDOR EXT 108	00009114	00017	00000	0000	-		RESIDENTIAL PROPERTIES	BENDOR EXT 108	9114/17	0.0400	380 000	-
BENDOR	BENDOR EXT 108	00009114	00018	00000	0000	-		RESIDENTIAL PROPERTIES	BENDOR EXT 108	9114/18	0.0400	0	VALUED WITH REM OF ERF 9114 BENDOR EXT108
BENDOR	BENDOR EXT 108	00009114	00019	00000	0000	-		RESIDENTIAL PROPERTIES	BENDOR EXT 108	9114/19	0.0400	380 000	-
BENDOR	BENDOR EXT 108	00009114	00020	00000	0000	-		RESIDENTIAL PROPERTIES	BENDOR EXT 108	9114/20	0.0400	380 000	-
BENDOR	BENDOR EXT 108	00009114	00021	00000	0000	-		RESIDENTIAL PROPERTIES	BENDOR EXT 108	9114/21	0.0400	0	VALUED WITH REM OF ERF 9114 BENDOR EXT108
BENDOR	BENDOR EXT 108	00009114	00022	00000	0000	-		RESIDENTIAL PROPERTIES	BENDOR EXT 108	9114/22	0.0400	380 000	-
BENDOR	BENDOR EXT 108	00009114	00023	00000	0000	-		RESIDENTIAL PROPERTIES	BENDOR EXT 108	9114/23	0.0400	380 000	-
BENDOR	BENDOR EXT 108	00009114	00024	00000	0000	-		RESIDENTIAL PROPERTIES	BENDOR EXT 108	9114/24	0.0400	380 000	-
BENDOR	BENDOR EXT 120	00026875	00000	00000	0000	-		BUSINESS AND COMMERCIAL PROPERTIES	BENDOR EXT 120	26875	0.4461	0	-
BENDOR	BENDOR EXT 120	00026875	00000	00002	0000	-		BUSINESS AND COMMERCIAL PROPERTIES	SS STORAGE @ THE ALOES	UNIT 2	0.0032	220 000	-
BENDOR	BENDOR EXT 120	00026875	00000	00003	0000	-		BUSINESS AND COMMERCIAL PROPERTIES	SS STORAGE @ THE ALOES	UNIT 3	0.0032	220 000	-
BENDOR	BENDOR EXT 120	00026875	00000	00004	0000	-		BUSINESS AND COMMERCIAL PROPERTIES	SS STORAGE @ THE ALOES	UNIT 4	0.0032	220 000	-
BENDOR	BENDOR EXT 120	00026875	00000	00005	0000	-		BUSINESS AND COMMERCIAL PROPERTIES	SS STORAGE @ THE ALOES	UNIT 5	0.0032	220 000	-
BENDOR	BENDOR EXT 120	00026875	00000	00006	0000	-		BUSINESS AND COMMERCIAL PROPERTIES	SS STORAGE @ THE ALOES	UNIT 6	0.0032	220 000	-
BENDOR	BENDOR EXT 120	00026875	00000	00007	0000	-		BUSINESS AND COMMERCIAL PROPERTIES	SS STORAGE @ THE ALOES	UNIT 7	0.0032	220 000	-
BENDOR	BENDOR EXT 120	00026875	00000	00008	0000	-		BUSINESS AND COMMERCIAL PROPERTIES	SS STORAGE @ THE ALOES	UNIT 8	0.0032	220 000	-
BENDOR	BENDOR EXT 120	00026875	00000	00009	0000	-		BUSINESS AND COMMERCIAL PROPERTIES	SS STORAGE @ THE ALOES	UNIT 9	0.0032	220 000	-
BENDOR	BENDOR EXT 120	00026875	00000	00010	0000	-		BUSINESS AND COMMERCIAL PROPERTIES	SS STORAGE @ THE ALOES	UNIT 10	0.0032	220 000	-
BENDOR	BENDOR EXT 120	00026875	00000	00011	0000	-		BUSINESS AND COMMERCIAL PROPERTIES	SS STORAGE @ THE ALOES	UNIT 11	0.0032	220 000	-
BENDOR	BENDOR EXT 120	00026875	00000	00012	0000	-		BUSINESS AND COMMERCIAL PROPERTIES	SS STORAGE @ THE ALOES	UNIT 12	0.0032	220 000	-
BENDOR	BENDOR EXT 120	00026875	00000	00013	0000	-		BUSINESS AND COMMERCIAL PROPERTIES	SS STORAGE @ THE ALOES	UNIT 13	0.0032	220 000	-
BENDOR	BENDOR EXT 120	00026875	00000	00014	0000	-		BUSINESS AND COMMERCIAL PROPERTIES	SS STORAGE @ THE ALOES	UNIT 14	0.0032	220 000	-
BENDOR	BENDOR EXT 120	00026875	00000	00015	0000	-		BUSINESS AND COMMERCIAL PROPERTIES	SS STORAGE @ THE ALOES	UNIT 15	0.0032	220 000	-
BENDOR	BENDOR EXT 120	00026875	00000	00016	0000	-		BUSINESS AND COMMERCIAL PROPERTIES	SS STORAGE @ THE ALOES	UNIT 16	0.0032	220 000	-

Registered or other description of the property							Full Names of Owner(s)	Category determined in terms of Section 8 of the Act	Physical address of the property	Extent of the property (HA)	Market value of the property	Remarks
Town Allotment	Suburb	Erf Nr	Portion	Unit	Section							
BENDOR	BENDOR EXT 120	00026875	00000	00017	0000	-		BUSINESS AND COMMERCIAL PROPERTIES	SS STORAGE @ THE ALOES UNIT 17	0.0032	220 000	-
BENDOR	BENDOR EXT 120	00026875	00000	00018	0000	-		BUSINESS AND COMMERCIAL PROPERTIES	SS STORAGE @ THE ALOES UNIT 18	0.0032	220 000	-
BENDOR	BENDOR EXT 120	00026875	00000	00019	0000	-		BUSINESS AND COMMERCIAL PROPERTIES	SS STORAGE @ THE ALOES UNIT 19	0.0032	220 000	-
BENDOR	BENDOR EXT 120	00026875	00000	00020	0000	-		BUSINESS AND COMMERCIAL PROPERTIES	SS STORAGE @ THE ALOES UNIT 20	0.0032	220 000	-
BENDOR	BENDOR EXT 120	00026875	00000	00021	0000	-		BUSINESS AND COMMERCIAL PROPERTIES	SS STORAGE @ THE ALOES UNIT 21	0.0032	220 000	-
BENDOR	BENDOR EXT 120	00026875	00000	00022	0000	-		BUSINESS AND COMMERCIAL PROPERTIES	SS STORAGE @ THE ALOES UNIT 22	0.0032	220 000	-
BENDOR	BENDOR EXT 120	00026875	00000	00023	0000	-		BUSINESS AND COMMERCIAL PROPERTIES	SS STORAGE @ THE ALOES UNIT 23	0.0032	220 000	-
BENDOR	BENDOR EXT 120	00026875	00000	00024	0000	-		BUSINESS AND COMMERCIAL PROPERTIES	SS STORAGE @ THE ALOES UNIT 24	0.0032	220 000	-
BENDOR	BENDOR EXT 120	00026875	00000	00025	0000	-		BUSINESS AND COMMERCIAL PROPERTIES	SS STORAGE @ THE ALOES UNIT 25	0.0032	220 000	-
BENDOR	BENDOR EXT 120	00026875	00000	00026	0000	-		BUSINESS AND COMMERCIAL PROPERTIES	SS STORAGE @ THE ALOES UNIT 26	0.0032	220 000	-
BENDOR	BENDOR EXT 120	00026875	00000	00027	0000	-		BUSINESS AND COMMERCIAL PROPERTIES	SS STORAGE @ THE ALOES UNIT 27	0.0036	250 000	-
BENDOR	BENDOR EXT 120	00026875	00000	00028	0000	-		BUSINESS AND COMMERCIAL PROPERTIES	SS STORAGE @ THE ALOES UNIT 28	0.0032	220 000	-
BENDOR	BENDOR EXT 120	00026875	00000	00029	0000	-		BUSINESS AND COMMERCIAL PROPERTIES	SS STORAGE @ THE ALOES UNIT 29	0.0033	230 000	-
BENDOR	BENDOR EXT 120	00026875	00000	00030	0000	-		BUSINESS AND COMMERCIAL PROPERTIES	SS STORAGE @ THE ALOES UNIT 30	0.0033	230 000	-
BENDOR	BENDOR EXT 120	00026875	00000	00031	0000	-		BUSINESS AND COMMERCIAL PROPERTIES	SS STORAGE @ THE ALOES UNIT 31	0.0033	230 000	-
BENDOR	BENDOR EXT 120	00026875	00000	00032	0000	-		BUSINESS AND COMMERCIAL PROPERTIES	SS STORAGE @ THE ALOES UNIT 32	0.0032	220 000	-
BENDOR	BENDOR EXT 120	00026875	00000	00033	0000	-		BUSINESS AND COMMERCIAL PROPERTIES	SS STORAGE @ THE ALOES UNIT 33	0.0032	220 000	-
BENDOR	BENDOR EXT 120	00026875	00000	00034	0000	-		BUSINESS AND COMMERCIAL PROPERTIES	SS STORAGE @ THE ALOES UNIT 34	0.0032	220 000	-
BENDOR	BENDOR EXT 120	00026875	00000	00035	0000	-		BUSINESS AND COMMERCIAL PROPERTIES	SS STORAGE @ THE ALOES UNIT 35	0.0032	220 000	-
BENDOR	BENDOR EXT 120	00026875	00000	00036	0000	-		BUSINESS AND COMMERCIAL PROPERTIES	SS STORAGE @ THE ALOES UNIT 36	0.0032	220 000	-
BENDOR	BENDOR EXT 120	00026875	00000	00037	0000	-		BUSINESS AND COMMERCIAL PROPERTIES	SS STORAGE @ THE ALOES UNIT 37	0.0032	220 000	-
BENDOR	BENDOR EXT 120	00026875	00000	00038	0000	-		BUSINESS AND COMMERCIAL PROPERTIES	SS STORAGE @ THE ALOES UNIT 38	0.0032	220 000	-
BENDOR	BENDOR EXT 120	00026875	00000	00039	0000	-		BUSINESS AND COMMERCIAL PROPERTIES	SS STORAGE @ THE ALOES UNIT 39	0.0032	220 000	-
BENDOR	BENDOR EXT 120	00026875	00000	00040	0000	-		BUSINESS AND COMMERCIAL PROPERTIES	SS STORAGE @ THE ALOES UNIT 40	0.0032	220 000	-
BENDOR	BENDOR EXT 120	00026875	00000	00041	0000	-		BUSINESS AND COMMERCIAL PROPERTIES	SS STORAGE @ THE ALOES UNIT 41	0.0032	220 000	-
BENDOR	BENDOR EXT 120	00026875	00000	00042	0000	-		BUSINESS AND COMMERCIAL PROPERTIES	SS STORAGE @ THE ALOES UNIT 42	0.0032	220 000	-
BENDOR	BENDOR EXT 120	00026875	00000	00043	0000	-		BUSINESS AND COMMERCIAL PROPERTIES	SS STORAGE @ THE ALOES UNIT 43	0.0032	220 000	-
BENDOR	BENDOR EXT 120	00026875	00000	00044	0000	-		BUSINESS AND COMMERCIAL PROPERTIES	SS STORAGE @ THE ALOES UNIT 44	0.0032	220 000	-
BENDOR	BENDOR EXT 120	00026875	00000	00045	0000	-		BUSINESS AND COMMERCIAL PROPERTIES	SS STORAGE @ THE ALOES UNIT 45	0.0032	220 000	-
BENDOR	BENDOR EXT 120	00026875	00000	00046	0000	-		BUSINESS AND COMMERCIAL PROPERTIES	SS STORAGE @ THE ALOES UNIT 46	0.0032	220 000	-
BENDOR	BENDOR EXT 120	00026875	00000	00047	0000	-		BUSINESS AND COMMERCIAL PROPERTIES	SS STORAGE @ THE ALOES UNIT 47	0.0032	220 000	-
BENDOR	BENDOR EXT 120	00026875	00000	00048	0000	-		BUSINESS AND COMMERCIAL PROPERTIES	SS STORAGE @ THE ALOES UNIT 48	0.0032	220 000	-
BENDOR	BENDOR EXT 120	00026875	00000	00049	0000	-		BUSINESS AND COMMERCIAL PROPERTIES	SS STORAGE @ THE ALOES UNIT 49	0.0032	220 000	-
BENDOR	BENDOR EXT 120	00026875	00000	00050	0000	-		BUSINESS AND COMMERCIAL PROPERTIES	SS STORAGE @ THE ALOES UNIT 50	0.0032	220 000	-
BENDOR	BENDOR EXT 120	00026875	00000	00051	0000	-		BUSINESS AND COMMERCIAL PROPERTIES	SS STORAGE @ THE ALOES UNIT 51	0.0032	220 000	-
BENDOR	BENDOR EXT 120	00026875	00000	00052	0000	-		BUSINESS AND COMMERCIAL PROPERTIES	SS STORAGE @ THE ALOES UNIT 52	0.0032	220 000	-

Registered or other description of the property							Full Names of Owner(s)	Category determined in terms of Section 8 of the Act	Physical address of the property	Extent of the property (HA)	Market value of the property	Remarks
Town Allotment	Suburb	Erf Nr	Portion	Unit	Section							
BENDOR	BENDOR EXT 120	00026875	00000	00053	0000	-		BUSINESS AND COMMERCIAL PROPERTIES	SS STORAGE @ THE ALOES UNIT 53	0.0032	220 000	-
BENDOR	BENDOR EXT 120	00026875	00000	00054	0000	-		BUSINESS AND COMMERCIAL PROPERTIES	SS STORAGE @ THE ALOES UNIT 54	0.0031	220 000	-
BENDOR	BENDOR EXT 120	00026875	00000	00055	0000	-		BUSINESS AND COMMERCIAL PROPERTIES	SS STORAGE @ THE ALOES UNIT 55	0.0031	220 000	-
BENDOR	BENDOR EXT 120	00026875	00000	00056	0000	-		BUSINESS AND COMMERCIAL PROPERTIES	SS STORAGE @ THE ALOES UNIT 56	0.0031	220 000	-
BENDOR	BENDOR EXT 120	00026875	00000	00057	0000	-		BUSINESS AND COMMERCIAL PROPERTIES	SS STORAGE @ THE ALOES UNIT 57	0.0031	220 000	-
BENDOR	BENDOR EXT 120	00026875	00000	00058	0000	-		BUSINESS AND COMMERCIAL PROPERTIES	SS STORAGE @ THE ALOES UNIT 58	0.0031	220 000	-
BENDOR	BENDOR EXT 120	00026875	00000	00059	0000	-		BUSINESS AND COMMERCIAL PROPERTIES	SS STORAGE @ THE ALOES UNIT 59	0.0031	220 000	-
BENDOR	BENDOR EXT 120	00026875	00000	00060	0000	-		BUSINESS AND COMMERCIAL PROPERTIES	SS STORAGE @ THE ALOES UNIT 60	0.0031	220 000	-
BENDOR	BENDOR EXT 120	00026875	00000	00061	0000	-		BUSINESS AND COMMERCIAL PROPERTIES	SS STORAGE @ THE ALOES UNIT 61	0.0031	220 000	-
BENDOR	BENDOR EXT 126	00043263	00000	00000	0000	-		MUNICIPAL PROPERTIES	BENDOR EXT 126 43263	0.0671	114 000	-
BENDOR	BENDOR EXT 126	00043264	00000	00000	0000	-		MUNICIPAL PROPERTIES	BENDOR EXT 126 43263	0.0671	114 000	-
BENDOR	BENDOR EXT 126	00043265	00000	00000	0000	-		MUNICIPAL PROPERTIES	BENDOR EXT 126 43263	0.0671	114 000	-
BENDOR	BENDOR EXT 126	00043266	00000	00000	0000	-		MUNICIPAL PROPERTIES	BENDOR EXT 126 43263	0.0671	114 000	-
BENDOR	BENDOR EXT 126	00043267	00000	00000	0000	-		MUNICIPAL PROPERTIES	BENDOR EXT 126 43263	0.0671	114 000	-
BENDOR	BENDOR EXT 126	00043268	00000	00000	0000	-		MUNICIPAL PROPERTIES	BENDOR EXT 126 43263	0.0671	114 000	-
BENDOR	BENDOR EXT 126	00043269	00000	00000	0000	-		MUNICIPAL PROPERTIES	BENDOR EXT 126 43263	0.0671	114 000	-
BENDOR	BENDOR EXT 126	00043270	00000	00000	0000	-		MUNICIPAL PROPERTIES	BENDOR EXT 126 43263	0.0671	114 000	-
BENDOR	BENDOR EXT 126	00043271	00000	00000	0000	-		MUNICIPAL PROPERTIES	BENDOR EXT 126 43263	0.0671	114 000	-
BENDOR	BENDOR EXT 126	00043272	00000	00000	0000	-		MUNICIPAL PROPERTIES	BENDOR EXT 126 43263	0.0671	114 000	-
BENDOR	BENDOR EXT 126	00043273	00000	00000	0000	-		MUNICIPAL PROPERTIES	BENDOR EXT 126 43263	0.0671	114 000	-
BENDOR	BENDOR EXT 126	00043274	00000	00000	0000	-		MUNICIPAL PROPERTIES	BENDOR EXT 126 43263	0.0671	114 000	-
BENDOR	BENDOR EXT 126	00043275	00000	00000	0000	-		MUNICIPAL PROPERTIES	BENDOR EXT 126 43263	0.0671	114 000	-
BENDOR	BENDOR EXT 126	00043276	00000	00000	0000	-		MUNICIPAL PROPERTIES	BENDOR EXT 126 43263	0.0418	72 000	-
BENDOR	BENDOR EXT 126	00043277	00000	00000	0000	-		MUNICIPAL PROPERTIES	BENDOR EXT 126 43263	0.0622	106 000	-
BENDOR	BENDOR EXT 126	00043278	00000	00000	0000	-		MUNICIPAL PROPERTIES	BENDOR EXT 126 43263	0.0599	102 000	-
BENDOR	BENDOR EXT 126	00043279	00000	00000	0000	-		MUNICIPAL PROPERTIES	BENDOR EXT 126 43263	0.0671	114 000	-
BENDOR	BENDOR EXT 126	00043280	00000	00000	0000	-		MUNICIPAL PROPERTIES	BENDOR EXT 126 43263	0.0671	114 000	-
BENDOR	BENDOR EXT 126	00043281	00000	00000	0000	-		MUNICIPAL PROPERTIES	BENDOR EXT 126 43263	0.0671	114 000	-
BENDOR	BENDOR EXT 126	00043282	00000	00000	0000	-		MUNICIPAL PROPERTIES	BENDOR EXT 126 43263	0.0671	114 000	-
BENDOR	BENDOR EXT 126	00043283	00000	00000	0000	-		MUNICIPAL PROPERTIES	BENDOR EXT 126 43263	0.0510	86 000	-
BENDOR	BENDOR EXT 126	00043284	00000	00000	0000	-		MUNICIPAL PROPERTIES	BENDOR EXT 126 43263	0.0504	86 000	-
BENDOR	BENDOR EXT 126	00043285	00000	00000	0000	-		MUNICIPAL PROPERTIES	BENDOR EXT 126 43263	0.0734	124 000	-
BENDOR	BENDOR EXT 126	00043286	00000	00000	0000	-		MUNICIPAL PROPERTIES	BENDOR EXT 126 43263	0.0847	144 000	-
BENDOR	BENDOR EXT 126	00043287	00000	00000	0000	-		MUNICIPAL PROPERTIES	BENDOR EXT 126 43263	0.0671	114 000	-
BENDOR	BENDOR EXT 126	00043288	00000	00000	0000	-		MUNICIPAL PROPERTIES	BENDOR EXT 126 43263	0.0671	114 000	-
BENDOR	BENDOR EXT 126	00043289	00000	00000	0000	-		MUNICIPAL PROPERTIES	BENDOR EXT 126 43263	0.0671	114 000	-

Registered or other description of the property							Full Names of Owner(s)	Category determined in terms of Section 8 of the Act	Physical address of the property	Extent of the property (HA)	Market value of the property	Remarks
Town Allotment	Suburb	Erf Nr	Portion	Unit	Section							
BENDOR	BENDOR EXT 126	00043290	00000	00000	0000	-		MUNICIPAL PROPERTIES	BENDOR EXT 126 43263	0.0771	132 000	-
BENDOR	BENDOR EXT 126	00043291	00000	00000	0000	-		MUNICIPAL PROPERTIES	BENDOR EXT 126 43263	0.0510	86 000	-
BENDOR	BENDOR EXT 126	00043292	00000	00000	0000	-		MUNICIPAL PROPERTIES	BENDOR EXT 126 43263	0.0671	114 000	-
BENDOR	BENDOR EXT 126	00043293	00000	00000	0000	-		MUNICIPAL PROPERTIES	BENDOR EXT 126 43263	0.0677	116 000	-
BENDOR	BENDOR EXT 126	00043294	00000	00000	0000	-		MUNICIPAL PROPERTIES	BENDOR EXT 126 43263	0.0671	114 000	-
BENDOR	BENDOR EXT 126	00043295	00000	00000	0000	-		MUNICIPAL PROPERTIES	BENDOR EXT 126 43263	0.0671	114 000	-
BENDOR	BENDOR EXT 126	00043296	00000	00000	0000	-		MUNICIPAL PROPERTIES	BENDOR EXT 126 43263	0.0671	114 000	-
BENDOR	BENDOR EXT 126	00043297	00000	00000	0000	-		MUNICIPAL PROPERTIES	BENDOR EXT 126 43263	0.0733	124 000	-
BENDOR	BENDOR EXT 126	00043298	00000	00000	0000	-		MUNICIPAL PROPERTIES	BENDOR EXT 126 43263	0.0736	126 000	-
BENDOR	BENDOR EXT 126	00043299	00000	00000	0000	-		MUNICIPAL PROPERTIES	BENDOR EXT 126 43263	0.0879	150 000	-
BENDOR	BENDOR EXT 126	00043300	00000	00000	0000	-		MUNICIPAL PROPERTIES	BENDOR EXT 126 43263	0.0975	166 000	-
BENDOR	BENDOR EXT 126	00043301	00000	00000	0000	-		MUNICIPAL PROPERTIES	BENDOR EXT 126 43263	0.1071	182 000	-
BENDOR	BENDOR EXT 126	00043302	00000	00000	0000	-		MUNICIPAL PROPERTIES	BENDOR EXT 126 43263	0.1484	252 000	-
BENDOR	BENDOR EXT 126	00043303	00000	00000	0000	-		MUNICIPAL PROPERTIES	BENDOR EXT 126 43263	0.1541	262 000	-
BENDOR	BENDOR EXT 126	00043304	00000	00000	0000	-		MUNICIPAL PROPERTIES	BENDOR EXT 126 43263	0.7933	674 000	-
BENDOR	BENDOR EXT 126	00043305	00000	00000	0000	-		MUNICIPAL PROPERTIES	BENDOR EXT 126 43263	0.4480	380 000	-
BENDOR	BENDOR EXT 126	00043306	00000	00000	0000	-		MUNICIPAL PROPERTIES	BENDOR EXT 126 43263	0.4361	370 000	-
BENDOR	BENDOR EXT 126	00043307	00000	00000	0000	-		MUNICIPAL PROPERTIES	BENDOR EXT 126 43263	0.4610	392 000	-
BENDOR	BENDOR EXT 126	00043308	00000	00000	0000	-		MUNICIPAL PROPERTIES	BENDOR EXT 126 43263	1.1586	984 000	-
BENDOR	BENDOR EXT 126	00043309	00000	00000	0000	-		MUNICIPAL PROPERTIES	BENDOR EXT 126 43263	1.0667	906 000	-
BENDOR	BENDOR EXT 126	00043310	00000	00000	0000	-		MUNICIPAL PROPERTIES	BENDOR EXT 126 43263	1.7701	1 504 000	-
BENDOR	BENDOR EXT 126	00043311	00000	00000	0000	-		MUNICIPAL PROPERTIES	BENDOR EXT 126 43263	2.2052	1 874 000	-
BENDOR	BENDOR EXT 126	00043312	00000	00000	0000	-		MUNICIPAL PROPERTIES	BENDOR EXT 126 43263	1.6706	1 420 000	-
BENDOR	BENDOR EXT 126	00043313	00000	00000	0000	-		MUNICIPAL PROPERTIES	BENDOR EXT 126 43263	1.1768	1 000 000	-
BENDOR	BENDOR EXT 126	00043314	00000	00000	0000	-		MUNICIPAL PROPERTIES	BENDOR EXT 126 43263	1.4158	1 204 000	-
BENDOR	BENDOR EXT 126	00043315	00000	00000	0000	-		MUNICIPAL PROPERTIES	BENDOR EXT 126 43263	1.2724	1 082 000	-
BENDOR	BENDOR EXT 126	00043316	00000	00000	0000	-		MUNICIPAL PROPERTIES	BENDOR EXT 126 43263	1.6672	1 418 000	-
BENDOR	BENDOR EXT 126	00043317	00000	00000	0000	-		MUNICIPAL PROPERTIES	BENDOR EXT 126 43263	2.7139	2 300 000	-
BENDOR	BENDOR EXT 126	00043318	00000	00000	0000	-		MUNICIPAL PROPERTIES	BENDOR EXT 126 43263	1.4881	1 264 000	-
BENDOR	BENDOR EXT 126	00043319	00000	00000	0000	-		MUNICIPAL PROPERTIES	BENDOR EXT 126 43263	1.9257	1 636 000	-
BENDOR	BENDOR EXT 126	00043320	00000	00000	0000	-		MUNICIPAL PROPERTIES	BENDOR EXT 126 43263	3.3068	2 820 000	-
BENDOR	BENDOR EXT 126	00043321	00000	00000	0000	-		MUNICIPAL PROPERTIES	BENDOR EXT 126 43263	0.0220	38 000	-
BENDOR	BENDOR EXT 126	00043322	00000	00000	0000	-		MUNICIPAL PROPERTIES	BENDOR EXT 126 43263	0.0227	38 000	-
BENDOR	BENDOR EXT 126	00043323	00000	00000	0000	-		MUNICIPAL PROPERTIES	BENDOR EXT 126 43263	0.0228	38 000	-
BENDOR	BENDOR EXT 126	00043324	00000	00000	0000	-		MUNICIPAL PROPERTIES	BENDOR EXT 126 43263	0.0227	38 000	-
BENDOR	BENDOR EXT 126	00043325	00000	00000	0000	-		MUNICIPAL PROPERTIES	BENDOR EXT 126 43263	0.0228	38 000	-

Registered or other description of the property							Full Names of Owner(s)	Category determined in terms of Section 8 of the Act	Physical address of the property	Extent of the property (HA)	Market value of the property	Remarks
Town Allotment	Suburb	Erf Nr	Portion	Unit	Section							
BENDOR	BENDOR EXT 126	00043326	00000	00000	0000	-		MUNICIPAL PROPERTIES	BENDOR EXT 126 43263	0.0227	38 000	-
BENDOR	BENDOR EXT 126	00043327	00000	00000	0000	-		MUNICIPAL PROPERTIES	BENDOR EXT 126 43263	0.0228	38 000	-
BENDOR	BENDOR EXT 126	00043328	00000	00000	0000	-		MUNICIPAL PROPERTIES	BENDOR EXT 126 43263	0.0227	38 000	-
BENDOR	BENDOR EXT 126	00043329	00000	00000	0000	-		MUNICIPAL PROPERTIES	BENDOR EXT 126 43263	0.0228	38 000	-
BENDOR	BENDOR EXT 126	00043330	00000	00000	0000	-		MUNICIPAL PROPERTIES	BENDOR EXT 126 43263	0.0227	38 000	-
BENDOR	BENDOR EXT 126	00043331	00000	00000	0000	-		MUNICIPAL PROPERTIES	BENDOR EXT 126 43263	0.0228	38 000	-
BENDOR	BENDOR EXT 126	00043332	00000	00000	0000	-		MUNICIPAL PROPERTIES	BENDOR EXT 126 43263	0.0227	38 000	-
BENDOR	BENDOR EXT 126	00043333	00000	00000	0000	-		MUNICIPAL PROPERTIES	BENDOR EXT 126 43263	0.0228	38 000	-
BENDOR	BENDOR EXT 126	00043334	00000	00000	0000	-		MUNICIPAL PROPERTIES	BENDOR EXT 126 43263	0.0227	38 000	-
BENDOR	BENDOR EXT 126	00043335	00000	00000	0000	-		MUNICIPAL PROPERTIES	BENDOR EXT 126 43263	0.0228	38 000	-
BENDOR	BENDOR EXT 126	00043336	00000	00000	0000	-		MUNICIPAL PROPERTIES	BENDOR EXT 126 43263	0.0227	38 000	-
BENDOR	BENDOR EXT 126	00043337	00000	00000	0000	-		MUNICIPAL PROPERTIES	BENDOR EXT 126 43263	0.0228	38 000	-
BENDOR	BENDOR EXT 126	00043338	00000	00000	0000	-		MUNICIPAL PROPERTIES	BENDOR EXT 126 43263	0.0227	38 000	-
BENDOR	BENDOR EXT 126	00043339	00000	00000	0000	-		MUNICIPAL PROPERTIES	BENDOR EXT 126 43263	0.0228	38 000	-
BENDOR	BENDOR EXT 126	00043340	00000	00000	0000	-		MUNICIPAL PROPERTIES	BENDOR EXT 126 43263	0.0227	38 000	-
BENDOR	BENDOR EXT 126	00043341	00000	00000	0000	-		MUNICIPAL PROPERTIES	BENDOR EXT 126 43263	0.0228	38 000	-
BENDOR	BENDOR EXT 126	00043342	00000	00000	0000	-		MUNICIPAL PROPERTIES	BENDOR EXT 126 43263	0.0227	38 000	-
BENDOR	BENDOR EXT 126	00043343	00000	00000	0000	-		MUNICIPAL PROPERTIES	BENDOR EXT 126 43263	0.0228	38 000	-
BENDOR	BENDOR EXT 126	00043344	00000	00000	0000	-		MUNICIPAL PROPERTIES	BENDOR EXT 126 43263	0.0227	38 000	-
BENDOR	BENDOR EXT 126	00043345	00000	00000	0000	-		MUNICIPAL PROPERTIES	BENDOR EXT 126 43263	0.0228	38 000	-
BENDOR	BENDOR EXT 126	00043346	00000	00000	0000	-		MUNICIPAL PROPERTIES	BENDOR EXT 126 43263	0.0227	38 000	-
BENDOR	BENDOR EXT 126	00043347	00000	00000	0000	-		MUNICIPAL PROPERTIES	BENDOR EXT 126 43263	0.0228	38 000	-
BENDOR	BENDOR EXT 126	00043348	00000	00000	0000	-		MUNICIPAL PROPERTIES	BENDOR EXT 126 43263	0.0228	38 000	-
BENDOR	BENDOR EXT 126	00043349	00000	00000	0000	-		MUNICIPAL PROPERTIES	BENDOR EXT 126 43263	0.0234	40 000	-
BENDOR	BENDOR EXT 126	00043350	00000	00000	0000	-		MUNICIPAL PROPERTIES	BENDOR EXT 126 43263	0.0390	66 000	-
BENDOR	BENDOR EXT 126	00043351	00000	00000	0000	-		MUNICIPAL PROPERTIES	BENDOR EXT 126 43263	0.0228	38 000	-
BENDOR	BENDOR EXT 126	00043352	00000	00000	0000	-		MUNICIPAL PROPERTIES	BENDOR EXT 126 43263	0.0227	38 000	-
BENDOR	BENDOR EXT 126	00043353	00000	00000	0000	-		MUNICIPAL PROPERTIES	BENDOR EXT 126 43263	0.0228	38 000	-
BENDOR	BENDOR EXT 126	00043354	00000	00000	0000	-		MUNICIPAL PROPERTIES	BENDOR EXT 126 43263	0.0227	38 000	-
BENDOR	BENDOR EXT 126	00043355	00000	00000	0000	-		MUNICIPAL PROPERTIES	BENDOR EXT 126 43263	0.0228	38 000	-
BENDOR	BENDOR EXT 126	00043356	00000	00000	0000	-		MUNICIPAL PROPERTIES	BENDOR EXT 126 43263	0.0227	38 000	-
BENDOR	BENDOR EXT 126	00043357	00000	00000	0000	-		MUNICIPAL PROPERTIES	BENDOR EXT 126 43263	0.0228	38 000	-
BENDOR	BENDOR EXT 126	00043358	00000	00000	0000	-		MUNICIPAL PROPERTIES	BENDOR EXT 126 43263	0.0227	38 000	-
BENDOR	BENDOR EXT 126	00043359	00000	00000	0000	-		MUNICIPAL PROPERTIES	BENDOR EXT 126 43263	0.0228	38 000	-
BENDOR	BENDOR EXT 126	00043360	00000	00000	0000	-		MUNICIPAL PROPERTIES	BENDOR EXT 126 43263	0.0227	38 000	-
BENDOR	BENDOR EXT 126	00043361	00000	00000	0000	-		MUNICIPAL PROPERTIES	BENDOR EXT 126 43263	0.0232	40 000	-



CITY OF POLOKWANE

Valuation roll for the period 01 July 2024 - 30 June 2029



Registered or other description of the property							Full Names of Owner(s)	Category determined in terms of Section 8 of the Act	Physical address of the property	Extent of the property (HA)	Market value of the property	Remarks
Town Allotment	Suburb	Erf Nr	Portion	Unit	Section							
BENDOR	BENDOR EXT 126	00043362	00000	00000	0000	-		MUNICIPAL PROPERTIES	BENDOR EXT 126 43263	0.0388	66 000	-
BENDOR	BENDOR EXT 126	00043363	00000	00000	0000	-		MUNICIPAL PROPERTIES	BENDOR EXT 126 43263	0.0228	38 000	-
BENDOR	BENDOR EXT 126	00043364	00000	00000	0000	-		MUNICIPAL PROPERTIES	BENDOR EXT 126 43263	0.0228	38 000	-
BENDOR	BENDOR EXT 126	00043365	00000	00000	0000	-		MUNICIPAL PROPERTIES	BENDOR EXT 126 43263	0.0227	38 000	-
BENDOR	BENDOR EXT 126	00043366	00000	00000	0000	-		MUNICIPAL PROPERTIES	BENDOR EXT 126 43263	0.0228	38 000	-
BENDOR	BENDOR EXT 126	00043367	00000	00000	0000	-		MUNICIPAL PROPERTIES	BENDOR EXT 126 43263	0.0227	38 000	-
BENDOR	BENDOR EXT 126	00043368	00000	00000	0000	-		MUNICIPAL PROPERTIES	BENDOR EXT 126 43263	0.0228	38 000	-
BENDOR	BENDOR EXT 126	00043369	00000	00000	0000	-		MUNICIPAL PROPERTIES	BENDOR EXT 126 43263	0.0227	38 000	-
BENDOR	BENDOR EXT 126	00043370	00000	00000	0000	-		MUNICIPAL PROPERTIES	BENDOR EXT 126 43263	0.0228	38 000	-
BENDOR	BENDOR EXT 126	00043371	00000	00000	0000	-		MUNICIPAL PROPERTIES	BENDOR EXT 126 43263	0.0227	38 000	-
BENDOR	BENDOR EXT 126	00043372	00000	00000	0000	-		MUNICIPAL PROPERTIES	BENDOR EXT 126 43263	0.0227	38 000	-
BENDOR	BENDOR EXT 126	00043373	00000	00000	0000	-		MUNICIPAL PROPERTIES	BENDOR EXT 126 43263	0.0295	50 000	-
BENDOR	BENDOR EXT 126	00043374	00000	00000	0000	-		MUNICIPAL PROPERTIES	BENDOR EXT 126 43263	0.0346	58 000	-
BENDOR	BENDOR EXT 126	00043375	00000	00000	0000	-		MUNICIPAL PROPERTIES	BENDOR EXT 126 43263	0.0227	38 000	-
BENDOR	BENDOR EXT 126	00043376	00000	00000	0000	-		MUNICIPAL PROPERTIES	BENDOR EXT 126 43263	0.0228	38 000	-
BENDOR	BENDOR EXT 126	00043377	00000	00000	0000	-		MUNICIPAL PROPERTIES	BENDOR EXT 126 43263	0.0228	38 000	-
BENDOR	BENDOR EXT 126	00043378	00000	00000	0000	-		MUNICIPAL PROPERTIES	BENDOR EXT 126 43263	0.0231	40 000	-
BENDOR	BENDOR EXT 126	00043379	00000	00000	0000	-		MUNICIPAL PROPERTIES	BENDOR EXT 126 43263	0.0227	38 000	-
BENDOR	BENDOR EXT 126	00043380	00000	00000	0000	-		MUNICIPAL PROPERTIES	BENDOR EXT 126 43263	0.0228	38 000	-
BENDOR	BENDOR EXT 126	00043381	00000	00000	0000	-		MUNICIPAL PROPERTIES	BENDOR EXT 126 43263	0.0227	38 000	-
BENDOR	BENDOR EXT 126	00043382	00000	00000	0000	-		MUNICIPAL PROPERTIES	BENDOR EXT 126 43263	0.0228	38 000	-
BENDOR	BENDOR EXT 126	00043383	00000	00000	0000	-		MUNICIPAL PROPERTIES	BENDOR EXT 126 43263	0.0227	38 000	-
BENDOR	BENDOR EXT 126	00043384	00000	00000	0000	-		MUNICIPAL PROPERTIES	BENDOR EXT 126 43263	0.0228	38 000	-
BENDOR	BENDOR EXT 126	00043385	00000	00000	0000	-		MUNICIPAL PROPERTIES	BENDOR EXT 126 43263	0.0227	38 000	-
BENDOR	BENDOR EXT 126	00043386	00000	00000	0000	-		MUNICIPAL PROPERTIES	BENDOR EXT 126 43263	0.0276	46 000	-
BENDOR	BENDOR EXT 126	00043387	00000	00000	0000	-		MUNICIPAL PROPERTIES	BENDOR EXT 126 43263	0.0338	58 000	-
BENDOR	BENDOR EXT 126	00043388	00000	00000	0000	-		MUNICIPAL PROPERTIES	BENDOR EXT 126 43263	0.0300	52 000	-
BENDOR	BENDOR EXT 126	00043389	00000	00000	0000	-		MUNICIPAL PROPERTIES	BENDOR EXT 126 43263	0.0300	52 000	-
BENDOR	BENDOR EXT 126	00043390	00000	00000	0000	-		MUNICIPAL PROPERTIES	BENDOR EXT 126 43263	0.0300	52 000	-
BENDOR	BENDOR EXT 126	00043391	00000	00000	0000	-		MUNICIPAL PROPERTIES	BENDOR EXT 126 43263	0.0300	52 000	-
BENDOR	BENDOR EXT 126	00043392	00000	00000	0000	-		MUNICIPAL PROPERTIES	BENDOR EXT 126 43263	0.0300	52 000	-
BENDOR	BENDOR EXT 126	00043393	00000	00000	0000	-		MUNICIPAL PROPERTIES	BENDOR EXT 126 43263	0.0363	62 000	-
BENDOR	BENDOR EXT 126	00043394	00000	00000	0000	-		MUNICIPAL PROPERTIES	BENDOR EXT 126 43263	0.0363	62 000	-
BENDOR	BENDOR EXT 126	00043395	00000	00000	0000	-		MUNICIPAL PROPERTIES	BENDOR EXT 126 43263	0.0363	62 000	-
BENDOR	BENDOR EXT 126	00043396	00000	00000	0000	-		MUNICIPAL PROPERTIES	BENDOR EXT 126 43263	0.0335	56 000	-
BENDOR	BENDOR EXT 126	00043397	00000	00000	0000	-		MUNICIPAL PROPERTIES	BENDOR EXT 126 43263	0.0335	56 000	-



CITY OF POLOKWANE
Valuation roll for the period 01 July 2024 - 30 June 2029



Registered or other description of the property							Full Names of Owner(s)	Category determined in terms of Section 8 of the Act	Physical address of the property	Extent of the property (HA)	Market value of the property	Remarks
Town Allotment	Suburb	Erf Nr	Portion	Unit	Section							
BENDOR	BENDOR EXT 126	00043398	00000	00000	0000	-		MUNICIPAL PROPERTIES	BENDOR EXT 126 43263	0.0335	56 000	-
BENDOR	BENDOR EXT 126	00043399	00000	00000	0000	-		MUNICIPAL PROPERTIES	BENDOR EXT 126 43263	0.0300	52 000	-
BENDOR	BENDOR EXT 126	00043400	00000	00000	0000	-		MUNICIPAL PROPERTIES	BENDOR EXT 126 43263	0.0300	52 000	-
BENDOR	BENDOR EXT 126	00043401	00000	00000	0000	-		MUNICIPAL PROPERTIES	BENDOR EXT 126 43263	0.0301	52 000	-
BENDOR	BENDOR EXT 126	00043402	00000	00000	0000	-		MUNICIPAL PROPERTIES	BENDOR EXT 126 43263	0.0343	58 000	-
BENDOR	BENDOR EXT 126	00043403	00000	00000	0000	-		MUNICIPAL PROPERTIES	BENDOR EXT 126 43263	0.0300	52 000	-
BENDOR	BENDOR EXT 126	00043404	00000	00000	0000	-		MUNICIPAL PROPERTIES	BENDOR EXT 126 43263	0.0300	52 000	-
BENDOR	BENDOR EXT 126	00043405	00000	00000	0000	-		MUNICIPAL PROPERTIES	BENDOR EXT 126 43263	0.0300	52 000	-
BENDOR	BENDOR EXT 126	00043406	00000	00000	0000	-		MUNICIPAL PROPERTIES	BENDOR EXT 126 43263	0.0300	52 000	-
BENDOR	BENDOR EXT 126	00043407	00000	00000	0000	-		MUNICIPAL PROPERTIES	BENDOR EXT 126 43263	0.0300	52 000	-
BENDOR	BENDOR EXT 126	00043408	00000	00000	0000	-		MUNICIPAL PROPERTIES	BENDOR EXT 126 43263	0.0300	52 000	-
BENDOR	BENDOR EXT 126	00043409	00000	00000	0000	-		MUNICIPAL PROPERTIES	BENDOR EXT 126 43263	0.0300	52 000	-
BENDOR	BENDOR EXT 126	00043410	00000	00000	0000	-		MUNICIPAL PROPERTIES	BENDOR EXT 126 43263	0.0300	52 000	-
BENDOR	BENDOR EXT 126	00043411	00000	00000	0000	-		MUNICIPAL PROPERTIES	BENDOR EXT 126 43263	0.0300	52 000	-
BENDOR	BENDOR EXT 126	00043412	00000	00000	0000	-		MUNICIPAL PROPERTIES	BENDOR EXT 126 43263	0.0300	52 000	-
BENDOR	BENDOR EXT 126	00043413	00000	00000	0000	-		MUNICIPAL PROPERTIES	BENDOR EXT 126 43263	0.0633	108 000	-
BENDOR	BENDOR EXT 126	00043414	00000	00000	0000	-		MUNICIPAL PROPERTIES	BENDOR EXT 126 43263	0.0402	68 000	-
BENDOR	BENDOR EXT 126	00043415	00000	00000	0000	-		MUNICIPAL PROPERTIES	BENDOR EXT 126 43263	0.0300	52 000	-
BENDOR	BENDOR EXT 126	00043416	00000	00000	0000	-		MUNICIPAL PROPERTIES	BENDOR EXT 126 43263	0.0300	52 000	-
BENDOR	BENDOR EXT 126	00043417	00000	00000	0000	-		MUNICIPAL PROPERTIES	BENDOR EXT 126 43263	0.0300	52 000	-
BENDOR	BENDOR EXT 126	00043418	00000	00000	0000	-		MUNICIPAL PROPERTIES	BENDOR EXT 126 43263	0.0300	52 000	-
BENDOR	BENDOR EXT 126	00043419	00000	00000	0000	-		MUNICIPAL PROPERTIES	BENDOR EXT 126 43263	0.0300	52 000	-
BENDOR	BENDOR EXT 126	00043420	00000	00000	0000	-		MUNICIPAL PROPERTIES	BENDOR EXT 126 43263	0.0300	52 000	-
BENDOR	BENDOR EXT 126	00043421	00000	00000	0000	-		MUNICIPAL PROPERTIES	BENDOR EXT 126 43263	0.0300	52 000	-
BENDOR	BENDOR EXT 126	00043422	00000	00000	0000	-		MUNICIPAL PROPERTIES	BENDOR EXT 126 43263	0.0300	52 000	-
BENDOR	BENDOR EXT 126	00043423	00000	00000	0000	-		MUNICIPAL PROPERTIES	BENDOR EXT 126 43263	0.0300	52 000	-
BENDOR	BENDOR EXT 126	00043424	00000	00000	0000	-		MUNICIPAL PROPERTIES	BENDOR EXT 126 43263	0.0300	52 000	-
BENDOR	BENDOR EXT 126	00043425	00000	00000	0000	-		MUNICIPAL PROPERTIES	BENDOR EXT 126 43263	0.0300	52 000	-
BENDOR	BENDOR EXT 126	00043426	00000	00000	0000	-		MUNICIPAL PROPERTIES	BENDOR EXT 126 43263	0.0300	52 000	-
BENDOR	BENDOR EXT 126	00043427	00000	00000	0000	-		MUNICIPAL PROPERTIES	BENDOR EXT 126 43263	0.0300	52 000	-
BENDOR	BENDOR EXT 126	00043428	00000	00000	0000	-		MUNICIPAL PROPERTIES	BENDOR EXT 126 43263	0.0300	52 000	-
BENDOR	BENDOR EXT 126	00043429	00000	00000	0000	-		MUNICIPAL PROPERTIES	BENDOR EXT 126 43263	0.0300	52 000	-
BENDOR	BENDOR EXT 126	00043430	00000	00000	0000	-		MUNICIPAL PROPERTIES	BENDOR EXT 126 43263	0.0300	52 000	-
BENDOR	BENDOR EXT 126	00043431	00000	00000	0000	-		MUNICIPAL PROPERTIES	BENDOR EXT 126 43263	0.0300	52 000	-
BENDOR	BENDOR EXT 126	00043432	00000	00000	0000	-		MUNICIPAL PROPERTIES	BENDOR EXT 126 43263	0.0300	52 000	-
BENDOR	BENDOR EXT 126	00043433	00000	00000	0000	-		MUNICIPAL PROPERTIES	BENDOR EXT 126 43263	0.0300	52 000	-



CITY OF POLOKWANE
Valuation roll for the period 01 July 2024 - 30 June 2029



Registered or other description of the property							Full Names of Owner(s)	Category determined in terms of Section 8 of the Act	Physical address of the property	Extent of the property (HA)	Market value of the property	Remarks
Town Allotment	Suburb	Erf Nr	Portion	Unit	Section							
BENDOR	BENDOR EXT 126	00043434	00000	00000	0000	-		MUNICIPAL PROPERTIES	BENDOR EXT 126 43263	0.0300	52 000	-
BENDOR	BENDOR EXT 126	00043435	00000	00000	0000	-		MUNICIPAL PROPERTIES	BENDOR EXT 126 43263	0.0300	52 000	-
BENDOR	BENDOR EXT 126	00043436	00000	00000	0000	-		MUNICIPAL PROPERTIES	BENDOR EXT 126 43263	0.0300	52 000	-
BENDOR	BENDOR EXT 126	00043437	00000	00000	0000	-		MUNICIPAL PROPERTIES	BENDOR EXT 126 43263	0.0300	52 000	-
BENDOR	BENDOR EXT 126	00043438	00000	00000	0000	-		MUNICIPAL PROPERTIES	BENDOR EXT 126 43263	0.0300	52 000	-
BENDOR	BENDOR EXT 126	00043439	00000	00000	0000	-		MUNICIPAL PROPERTIES	BENDOR EXT 126 43263	0.0300	52 000	-
BENDOR	BENDOR EXT 126	00043440	00000	00000	0000	-		MUNICIPAL PROPERTIES	BENDOR EXT 126 43263	0.0300	52 000	-
BENDOR	BENDOR EXT 126	00043441	00000	00000	0000	-		MUNICIPAL PROPERTIES	BENDOR EXT 126 43263	0.0300	52 000	-
BENDOR	BENDOR EXT 126	00043442	00000	00000	0000	-		MUNICIPAL PROPERTIES	BENDOR EXT 126 43263	0.0300	52 000	-
BENDOR	BENDOR EXT 126	00043443	00000	00000	0000	-		MUNICIPAL PROPERTIES	BENDOR EXT 126 43263	0.0300	52 000	-
BENDOR	BENDOR EXT 126	00043444	00000	00000	0000	-		MUNICIPAL PROPERTIES	BENDOR EXT 126 43263	0.0300	52 000	-
BENDOR	BENDOR EXT 126	00043445	00000	00000	0000	-		MUNICIPAL PROPERTIES	BENDOR EXT 126 43263	0.0300	52 000	-
BENDOR	BENDOR EXT 126	00043446	00000	00000	0000	-		MUNICIPAL PROPERTIES	BENDOR EXT 126 43263	0.0532	90 000	-
BENDOR	BENDOR EXT 126	00043447	00000	00000	0000	-		MUNICIPAL PROPERTIES	BENDOR EXT 126 43263	10.4552	8 880 000	CAPRICORN MODEL AIRCRAFT KLUB
BENDOR	BENDOR EXT 126	00043448	00000	00000	0000	-		MUNICIPAL PROPERTIES	BENDOR EXT 126 43263	0.3985	338 000	-
BENDOR	BENDOR EXT 126	00043449	00000	00000	0000	-		MUNICIPAL PROPERTIES	BENDOR EXT 126 43263	0.1339	228 000	-
BENDOR	BENDOR EXT 126	00043450	00000	00000	0000	-		MUNICIPAL PROPERTIES	BENDOR EXT 126 43263	0.1455	248 000	-
BENDOR	BENDOR EXT 126	00043451	00000	00000	0000	-		MUNICIPAL PROPERTIES	BENDOR EXT 126 43263	1.7538	930 000	-
BENDOR	BENDOR EXT 126	00043452	00000	00000	0000	-		MUNICIPAL PROPERTIES	BENDOR EXT 126 43263	0.0504	4 000	-
BENDOR	BENDOR EXT 126	00043453	00000	00000	0000	-		MUNICIPAL PROPERTIES	BENDOR EXT 126 43263	0.0792	6 300	-
BENDOR	BENDOR EXT 126	00043454	00000	00000	0000	-		MUNICIPAL PROPERTIES	BENDOR EXT 126 43263	0.0152	1 200	-
BENDOR	BENDOR EXT 126	00043455	00000	00000	0000	-		MUNICIPAL PROPERTIES	BENDOR EXT 126 43263	0.0104	1 000	-
BENDOR	BENDOR EXT 126	00043456	00000	00000	0000	-		MUNICIPAL PROPERTIES	BENDOR EXT 126 43263	0.1568	1 560	-
BENDOR	BENDOR EXT 126	00043457	00000	00000	0000	-		MUNICIPAL PROPERTIES	BENDOR EXT 126 43263	9.2533	460 000	CAPRICORN MODEL AIRCRAFT KLUB
DALMADA AGRICULTURAL HOLDINGS	DALMADA AGRICULTURAL HOLDINGS	00000001	00000	00000	0000	-		MULTI PURPOSE PROPERTIES	DALMADA AH 1	2.7920	0	SECTION 9.2 SUBDIVIDED AS FOLLOWS:
DALMADA AGRICULTURAL HOLDINGS	DALMADA AGRICULTURAL HOLDINGS	00000001	00000	00000	M001	-		INDUSTRIAL PROPERTIES	DALMADA AH 1	0.5000	280 000	-
DALMADA AGRICULTURAL HOLDINGS	DALMADA AGRICULTURAL HOLDINGS	00000001	00000	00000	M002	-		RESIDENTIAL PROPERTIES	DALMADA AH 1	2.2920	2 170 000	-
DALMADA AGRICULTURAL HOLDINGS	DALMADA AGRICULTURAL HOLDINGS	00000002	00000	00000	0000	-		PLACES OF WORSHIP	DALMADA AH 2	2.2150	2 680 000	BEULAH BIBLE CHURCH CENTRE
DALMADA AGRICULTURAL HOLDINGS	DALMADA AGRICULTURAL HOLDINGS	00000003	00000	00000	0000	-		RESIDENTIAL PROPERTIES	DALMADA AH 3	2.2150	2 120 000	-
DALMADA AGRICULTURAL HOLDINGS	DALMADA AGRICULTURAL HOLDINGS	00000004	00000	00000	0000	-		BUSINESS AND COMMERCIAL PROPERTIES	DALMADA AGRICULTURAL HOLDINGS 4	2.1414	4 070 000	-
DALMADA AGRICULTURAL HOLDINGS	DALMADA AGRICULTURAL HOLDINGS	00000007	00000	00000	0000	-		BUSINESS AND COMMERCIAL PROPERTIES	DALMADA AH LS 7	2.0466	3 310 000	CIRCLE CARS
DALMADA AGRICULTURAL HOLDINGS	DALMADA AGRICULTURAL HOLDINGS	00000008	00000	00000	0000	-		RESIDENTIAL PROPERTIES	DALMADA AH LS 8	2.0215	2 700 000	-
DALMADA AGRICULTURAL HOLDINGS	DALMADA AGRICULTURAL HOLDINGS	00000009	00000	00000	0000	-		MULTI PURPOSE PROPERTIES	DALMADA AH 9	2.0215	0	SECTION 9.2 SUBDIVIDED AS FOLLOWS:
DALMADA AGRICULTURAL HOLDINGS	DALMADA AGRICULTURAL HOLDINGS	00000009	00000	00000	M001	-		RESIDENTIAL PROPERTIES	DALMADA AH 9	1.2365	1 050 000	-
DALMADA AGRICULTURAL HOLDINGS	DALMADA AGRICULTURAL HOLDINGS	00000009	00000	00000	M002	-		NON PERMITTED	DALMADA AH 9	0.7850	2 300 000	THE MACAW NEST ACCOMODATION AND GRILL
DALMADA AGRICULTURAL HOLDINGS	DALMADA AGRICULTURAL HOLDINGS	00000010	00000	00000	0000	-		RESIDENTIAL PROPERTIES	DALMADA AH 10	2.2150	2 000 000	-

Registered or other description of the property							Full Names of Owner(s)	Category determined in terms of Section 8 of the Act	Physical address of the property	Extent of the property (HA)	Market value of the property	Remarks
Town Allotment	Suburb	Erf Nr	Portion	Unit	Section							
DALMADA AGRICULTURAL HOLDINGS	DALMADA AGRICULTURAL HOLDINGS	00000011	00000	00000	0000	-		MULTI PURPOSE PROPERTIES	DALMADA AH 11	2.2150	0	SECTION 9.2 SUBDIVIDED AS FOLLOWS:
DALMADA AGRICULTURAL HOLDINGS	DALMADA AGRICULTURAL HOLDINGS	00000011	00000	00000	M001	-		NON PERMITTED	DALMADA AH 11	0.1057	660 000	KERA'S MEAT & DELI BUTCHER SHOP
DALMADA AGRICULTURAL HOLDINGS	DALMADA AGRICULTURAL HOLDINGS	00000011	00000	00000	M002	-		RESIDENTIAL PROPERTIES	DALMADA AH 11	2.1093	2 300 000	-
DALMADA AGRICULTURAL HOLDINGS	DALMADA AGRICULTURAL HOLDINGS	00000012	00000	00000	0000	-		RESIDENTIAL PROPERTIES	DALMADA AGRICULTURAL HOLDINGS 12	2.0215	5 580 000	-
DALMADA AGRICULTURAL HOLDINGS	DALMADA AGRICULTURAL HOLDINGS	00000013	00000	00000	0000	-		MULTI PURPOSE PROPERTIES	DALMADA AGRICULTURAL HOLDINGS 13	2.2150	0	SECTION 9.2 SUBDIVIDED AS FOLLOWS:
DALMADA AGRICULTURAL HOLDINGS	DALMADA AGRICULTURAL HOLDINGS	00000013	00000	00000	M001	-		NON PERMITTED	DALMADA AGRICULTURAL HOLDINGS 13	1.7998	2 510 000	-
DALMADA AGRICULTURAL HOLDINGS	DALMADA AGRICULTURAL HOLDINGS	00000013	00000	00000	M002	-		RESIDENTIAL PROPERTIES	DALMADA AGRICULTURAL HOLDINGS 13	0.4152	1 480 000	-
DALMADA AGRICULTURAL HOLDINGS	DALMADA AGRICULTURAL HOLDINGS	00000014	00000	00000	0000	-		RESIDENTIAL PROPERTIES	DALMADA AGRICULTURAL HOLDINGS 14	2.2150	2 570 000	-
DALMADA AGRICULTURAL HOLDINGS	DALMADA AGRICULTURAL HOLDINGS	00000015	00000	00000	0000	-		BUSINESS AND COMMERCIAL PROPERTIES	DALMADA AGRICULTURAL HOLDINGS 15	2.0215	6 390 000	THE BRAND LAB SIGN SHOP
DALMADA AGRICULTURAL HOLDINGS	DALMADA AGRICULTURAL HOLDINGS	00000016	00000	00000	0000	-		MULTI PURPOSE PROPERTIES	DALMADA AH 16	2.0215	0	SECTION 9.2 SUBDIVIDED AS FOLLOWS:
DALMADA AGRICULTURAL HOLDINGS	DALMADA AGRICULTURAL HOLDINGS	00000016	00000	00000	M001	-		NON PERMITTED	DALMADA AH 16	1.8810	1 600 000	-
DALMADA AGRICULTURAL HOLDINGS	DALMADA AGRICULTURAL HOLDINGS	00000016	00000	00000	M002	-		RESIDENTIAL PROPERTIES	DALMADA AH 16	0.1405	810 000	-
DALMADA AGRICULTURAL HOLDINGS	DALMADA AGRICULTURAL HOLDINGS	00000017	00000	00000	0000	-		BUSINESS AND COMMERCIAL PROPERTIES	DALMADA AGRICULTURAL HOLDINGS 17	2.2150	4 160 000	-
DALMADA AGRICULTURAL HOLDINGS	DALMADA AGRICULTURAL HOLDINGS	00000018	00000	00000	0000	-		AGRICULTURAL PROPERTIES	DALMADA AH 18	2.0215	2 000 000	-
DALMADA AGRICULTURAL HOLDINGS	DALMADA AGRICULTURAL HOLDINGS	00000019	00000	00000	0000	-		RESIDENTIAL PROPERTIES	DALMADA AH 19	2.2150	2 150 000	-
DALMADA AGRICULTURAL HOLDINGS	DALMADA AGRICULTURAL HOLDINGS	00000020	00000	00000	0000	-		RESIDENTIAL PROPERTIES	DALMADA AH 20	2.2150	3 250 000	-
DALMADA AGRICULTURAL HOLDINGS	DALMADA AGRICULTURAL HOLDINGS	00000021	00000	00000	0000	-		NON PERMITTED	DALMADA AH 21	2.2150	4 900 000	ARABELA LEGACY LODGE
DALMADA AGRICULTURAL HOLDINGS	DALMADA AGRICULTURAL HOLDINGS	00000022	00000	00000	0000	-		NON PERMITTED	DALMADA AGRICULTURAL HOLDINGS 22	2.0315	4 320 000	SPLASH WATERPARK & JUMPZONE
DALMADA AGRICULTURAL HOLDINGS	DALMADA AGRICULTURAL HOLDINGS	00000023	00000	00000	0000	-		RESIDENTIAL PROPERTIES	DALMADA AH 23	0.9714	1 470 000	-
DALMADA AGRICULTURAL HOLDINGS	DALMADA AGRICULTURAL HOLDINGS	00000023	00001	00000	0000	-		RESIDENTIAL PROPERTIES	DALMADA AH 23	1.1040	500 000	-
DALMADA AGRICULTURAL HOLDINGS	DALMADA AGRICULTURAL HOLDINGS	00000024	00000	00000	0000	-		RESIDENTIAL PROPERTIES	DALMADA AGRICULTURAL HOLDINGS 24	2.0214	2 000 000	-
DALMADA AGRICULTURAL HOLDINGS	DALMADA AGRICULTURAL HOLDINGS	00000025	00000	00000	0000	-		MULTI PURPOSE PROPERTIES	DALMADA AGRICULTURAL HOLDINGS 25	1.1090	0	SECTION 9.2 SUBDIVIDED AS FOLLOWS:
DALMADA AGRICULTURAL HOLDINGS	DALMADA AGRICULTURAL HOLDINGS	00000025	00000	00000	M001	-		NON PERMITTED	DALMADA AH 25	0.5000	1 420 000	-
DALMADA AGRICULTURAL HOLDINGS	DALMADA AGRICULTURAL HOLDINGS	00000025	00000	00000	M002	-		RESIDENTIAL PROPERTIES	DALMADA AH 25	0.6090	1 390 000	-
DALMADA AGRICULTURAL HOLDINGS	DALMADA AGRICULTURAL HOLDINGS	00000025	00001	00000	0000	-		RESIDENTIAL PROPERTIES	DALMADA AGRICULTURAL HOLDINGS 25	1.1060	500 000	-
DALMADA AGRICULTURAL HOLDINGS	DALMADA AGRICULTURAL HOLDINGS	00000026	00000	00000	0000	-		RESIDENTIAL PROPERTIES	DALMADA AH LS 26	2.0215	2 830 000	-
DALMADA AGRICULTURAL HOLDINGS	DALMADA AGRICULTURAL HOLDINGS	00000027	00000	00000	0000	-		MULTI PURPOSE PROPERTIES	DALMADA AGRICULTURAL HOLDINGS 27	2.0215	0	SECTION 9.2 SUBDIVIDED AS FOLLOWS:
DALMADA AGRICULTURAL HOLDINGS	DALMADA AGRICULTURAL HOLDINGS	00000027	00000	00000	M001	-		NON PERMITTED	DALMADA AH 27	0.5000	870 000	STONEFORD ENGINEERING SOLUTIONS
DALMADA AGRICULTURAL HOLDINGS	DALMADA AGRICULTURAL HOLDINGS	00000027	00000	00000	M002	-		RESIDENTIAL PROPERTIES	DALMADA AH 27	1.5215	2 490 000	-
DALMADA AGRICULTURAL HOLDINGS	DALMADA AGRICULTURAL HOLDINGS	00000028	00000	00000	0000	-		RESIDENTIAL PROPERTIES	DALMADA AGRICULTURAL HOLDINGS 28	2.2150	2 270 000	-
DALMADA AGRICULTURAL HOLDINGS	DALMADA AGRICULTURAL HOLDINGS	00000029	00000	00000	0000	-		AGRICULTURAL PROPERTIES	DALMADA AH 29	2.2150	2 240 000	-
DALMADA AGRICULTURAL HOLDINGS	DALMADA AGRICULTURAL HOLDINGS	00000030	00000	00000	0000	-		RESIDENTIAL PROPERTIES	DALMADA AH LS 30	2.2150	1 670 000	-
DALMADA AGRICULTURAL HOLDINGS	DALMADA AGRICULTURAL HOLDINGS	00000031	00000	00000	0000	-		BUSINESS AND COMMERCIAL PROPERTIES	DALMADA AH LS 31	2.2150	6 220 000	AFRICANDER VILLAGE STONEFORD
DALMADA AGRICULTURAL HOLDINGS	DALMADA AGRICULTURAL HOLDINGS	00000032	00000	00000	0000	-		RESIDENTIAL PROPERTIES	DALMADA AH 32	2.0214	2 130 000	-
DALMADA AGRICULTURAL HOLDINGS	DALMADA AGRICULTURAL HOLDINGS	00000033	00000	00000	0000	-		RESIDENTIAL PROPERTIES	DALMADA AH 33	1.6980	2 170 000	-
DALMADA AGRICULTURAL HOLDINGS	DALMADA AGRICULTURAL HOLDINGS	00000033	00001	00000	0000	-		AGRICULTURAL PROPERTIES	DALMADA AH 33 PTN 1	0.9517	520 000	-

Registered or other description of the property							Full Names of Owner(s)	Category determined in terms of Section 8 of the Act	Physical address of the property	Extent of the property (HA)	Market value of the property	Remarks
Town Allotment	Suburb	Erf Nr	Portion	Unit	Section							
DALMADA AGRICULTURAL HOLDINGS	DALMADA AGRICULTURAL HOLDINGS	00000034	00000	00000	0000	-		RESIDENTIAL PROPERTIES	DALMADA AH 34	2.2150	2 550 000	-
DALMADA AGRICULTURAL HOLDINGS	DALMADA AGRICULTURAL HOLDINGS	00000035	00000	00000	0000	-		RESIDENTIAL PROPERTIES	DALMADA AH LS 35	2.0215	1 720 000	-
DALMADA AGRICULTURAL HOLDINGS	DALMADA AGRICULTURAL HOLDINGS	00000036	00000	00000	0000	-		RESIDENTIAL PROPERTIES	DALMADA AH 36	0.9105	4 900 000	-
DALMADA AGRICULTURAL HOLDINGS	DALMADA AGRICULTURAL HOLDINGS	00000036	00001	00000	0000	-		BUSINESS AND COMMERCIAL PROPERTIES	DALMADA AH 36 PTN 1	1.1110	3 890 000	-
DALMADA AGRICULTURAL HOLDINGS	DALMADA AGRICULTURAL HOLDINGS	00000038	00000	00000	0000	-		BUSINESS AND COMMERCIAL PROPERTIES	DALMADA AH 38	2.0215	3 850 000	-
DALMADA AGRICULTURAL HOLDINGS	DALMADA AGRICULTURAL HOLDINGS	00000039	00000	00000	0000	-		MULTI PURPOSE PROPERTIES	DALMADA AGRICULTURAL HOLDINGS 39	2.0215	0	SECTION 9.2 SUBDIVIDED AS FOLLOWS:
DALMADA AGRICULTURAL HOLDINGS	DALMADA AGRICULTURAL HOLDINGS	00000039	00000	00000	M001	-		NON PERMITTED	DALMADA AGRICULTURAL HOLDINGS 39	0.7000	5 590 000	ZOZORO LODGE
DALMADA AGRICULTURAL HOLDINGS	DALMADA AGRICULTURAL HOLDINGS	00000039	00000	00000	M002	-		RESIDENTIAL PROPERTIES	DALMADA AGRICULTURAL HOLDINGS 39	1.3215	1 900 000	-
DALMADA AGRICULTURAL HOLDINGS	DALMADA AGRICULTURAL HOLDINGS	00000040	00000	00000	0000	-		BUSINESS AND COMMERCIAL PROPERTIES	DALMADA AH 40	2.0215	4 940 000	-
DALMADA AGRICULTURAL HOLDINGS	DALMADA AGRICULTURAL HOLDINGS	00000041	00000	00000	0000	-		RESIDENTIAL PROPERTIES	DALMADA AGRICULTURAL HOLDINGS 41	2.0215	3 010 000	-
DALMADA AGRICULTURAL HOLDINGS	DALMADA AGRICULTURAL HOLDINGS	00000042	00000	00000	0000	-		RESIDENTIAL PROPERTIES	DALMADA AH 42	2.0215	2 090 000	-
DALMADA AGRICULTURAL HOLDINGS	DALMADA AGRICULTURAL HOLDINGS	00000043	00000	00000	0000	-		NON PERMITTED	DALMADA AH 43	2.0215	2 270 000	KGANO HOSPITALITY EQUIPMENT SUPPLIER
DALMADA AGRICULTURAL HOLDINGS	DALMADA AGRICULTURAL HOLDINGS	00000044	00000	00000	0000	-		RESIDENTIAL PROPERTIES	DALMADA AH 44	2.0215	3 270 000	-
DALMADA AGRICULTURAL HOLDINGS	DALMADA AGRICULTURAL HOLDINGS	00000045	00000	00000	0000	-		MULTI PURPOSE PROPERTIES	DALMADA AGRICULTURAL HOLDINGS 45	2.0215	0	SECTION 9.2 SUBDIVIDED AS FOLLOWS:
DALMADA AGRICULTURAL HOLDINGS	DALMADA AGRICULTURAL HOLDINGS	00000045	00000	00000	M001	-		NON PERMITTED	DALMADA AH LS 45	0.5000	700 000	-
DALMADA AGRICULTURAL HOLDINGS	DALMADA AGRICULTURAL HOLDINGS	00000045	00000	00000	M002	-		RESIDENTIAL PROPERTIES	DALMADA AH LS 45	1.5215	1 640 000	-
DALMADA AGRICULTURAL HOLDINGS	DALMADA AGRICULTURAL HOLDINGS	00000046	00000	00000	0000	-		MULTI PURPOSE PROPERTIES	DALMADA AGRICULTURAL HOLDINGS 46	2.0215	0	SECTION 9.2 SUBDIVIDED AS FOLLOWS:
DALMADA AGRICULTURAL HOLDINGS	DALMADA AGRICULTURAL HOLDINGS	00000046	00000	00000	M001	-		NON PERMITTED	DALMADA AH 46	0.5000	630 000	-
DALMADA AGRICULTURAL HOLDINGS	DALMADA AGRICULTURAL HOLDINGS	00000046	00000	00000	M002	-		RESIDENTIAL PROPERTIES	DALMADA AH 46	1.5215	2 150 000	-
DALMADA AGRICULTURAL HOLDINGS	DALMADA AGRICULTURAL HOLDINGS	00000047	00000	00000	0000	-		NON PERMITTED	DALMADA AGRICULTURAL HOLDINGS 47	2.0215	3 190 000	-
DALMADA AGRICULTURAL HOLDINGS	DALMADA AGRICULTURAL HOLDINGS	00000048	00000	00000	0000	-		NON PERMITTED	DALMADA AH 48	2.0215	2 500 000	-
DALMADA AGRICULTURAL HOLDINGS	DALMADA AGRICULTURAL HOLDINGS	00000049	00000	00000	0000	-		NON PERMITTED	DALMADA AH 49	2.0215	1 740 000	-
DALMADA AGRICULTURAL HOLDINGS	DALMADA AGRICULTURAL HOLDINGS	00000050	00000	00000	0000	-		RESIDENTIAL PROPERTIES	DALMADA AGRICULTURAL HOLDINGS 50	2.2150	2 320 000	-
DALMADA AGRICULTURAL HOLDINGS	DALMADA AGRICULTURAL HOLDINGS	00000050	00001	00000	0000	-		NON PERMITTED	DALMADA AGRICULTURAL HOLDINGS 50	1.1637	790 000	BILLS TIMBER
DALMADA AGRICULTURAL HOLDINGS	DALMADA AGRICULTURAL HOLDINGS	00000051	00000	00000	0000	-		RESIDENTIAL PROPERTIES	DALMADA AH 51	2.0215	1 740 000	-
DALMADA AGRICULTURAL HOLDINGS	DALMADA AGRICULTURAL HOLDINGS	00000052	00000	00000	0000	-		NON PERMITTED	DALMADA AGRICULTURAL HOLDINGS 52	2.0925	10 600 000	SILVER EXCLUSIVE LODGE
DALMADA AGRICULTURAL HOLDINGS	DALMADA AGRICULTURAL HOLDINGS	00000053	00000	00000	0000	-		NON PERMITTED	DALMADA AH 53	2.0215	10 200 000	PALMS INN GUEST HOUSE
DALMADA AGRICULTURAL HOLDINGS	DALMADA AGRICULTURAL HOLDINGS	00000054	00000	00000	0000	-		RESIDENTIAL PROPERTIES	DALMADA AH 54	2.0215	2 030 000	-
DALMADA AGRICULTURAL HOLDINGS	DALMADA AGRICULTURAL HOLDINGS	00000055	00000	00000	0000	-		RESIDENTIAL PROPERTIES	DALMADA AH 55	2.2150	2 080 000	-
DALMADA AGRICULTURAL HOLDINGS	DALMADA AGRICULTURAL HOLDINGS	00000056	00000	00000	0000	-		RESIDENTIAL PROPERTIES	DALMADA AH 56	2.0215	2 160 000	-
DALMADA AGRICULTURAL HOLDINGS	DALMADA AGRICULTURAL HOLDINGS	00000057	00000	00000	0000	-		MULTI PURPOSE PROPERTIES	DALMADA AGRICULTURAL HOLDINGS 57	2.0215	0	SECTION 9.2 SUBDIVIDED AS FOLLOWS:
DALMADA AGRICULTURAL HOLDINGS	DALMADA AGRICULTURAL HOLDINGS	00000057	00000	00000	M001	-		BUSINESS AND COMMERCIAL PROPERTIES	DALMADA AGRICULTURAL HOLDINGS 57	1.0000	2 870 000	-
DALMADA AGRICULTURAL HOLDINGS	DALMADA AGRICULTURAL HOLDINGS	00000057	00000	00000	M002	-		RESIDENTIAL PROPERTIES	DALMADA AGRICULTURAL HOLDINGS 57	1.0215	1 630 000	-
DALMADA AGRICULTURAL HOLDINGS	DALMADA AGRICULTURAL HOLDINGS	00000058	00000	00000	0000	-		RESIDENTIAL PROPERTIES	DALMADA AH LS 58	2.0215	2 390 000	-
DALMADA AGRICULTURAL HOLDINGS	DALMADA AGRICULTURAL HOLDINGS	00000059	00000	00000	0000	-		RESIDENTIAL PROPERTIES	DALMADA AH LS 59	2.0215	1 950 000	-
DALMADA AGRICULTURAL HOLDINGS	DALMADA AGRICULTURAL HOLDINGS	00000060	00000	00000	0000	-		RESIDENTIAL PROPERTIES	DALMADA AH LS 60	2.0215	2 160 000	-

Registered or other description of the property							Full Names of Owner(s)	Category determined in terms of Section 8 of the Act	Physical address of the property	Extent of the property (HA)	Market value of the property	Remarks
Town Allotment	Suburb	Erf Nr	Portion	Unit	Section							
DALMADA AGRICULTURAL HOLDINGS	DALMADA AGRICULTURAL HOLDINGS	00000061	00000	00000	0000	-		RESIDENTIAL PROPERTIES	DALMADA AH LS 61	2.2150	2 390 000	-
DALMADA AGRICULTURAL HOLDINGS	DALMADA AGRICULTURAL HOLDINGS	00000062	00000	00000	0000	-		RESIDENTIAL PROPERTIES	DALMADA AH 62	2.0215	2 140 000	-
DALMADA AGRICULTURAL HOLDINGS	DALMADA AGRICULTURAL HOLDINGS	00000063	00000	00000	0000	-		RESIDENTIAL PROPERTIES	DALMADA AH LS 63	2.2140	2 590 000	-
DALMADA AGRICULTURAL HOLDINGS	DALMADA AGRICULTURAL HOLDINGS	00000064	00000	00000	0000	-		RESIDENTIAL PROPERTIES	DALMADA AH 64	2.2100	990 000	-
DALMADA AGRICULTURAL HOLDINGS	DALMADA AGRICULTURAL HOLDINGS	00000065	00000	00000	0000	-		RESIDENTIAL PROPERTIES	DALMADA AH 65	2.2150	1 970 000	-
DALMADA AGRICULTURAL HOLDINGS	DALMADA AGRICULTURAL HOLDINGS	00000066	00000	00000	0000	-		RESIDENTIAL PROPERTIES	DALMADA AH LS 66	2.0215	2 080 000	-
DALMADA AGRICULTURAL HOLDINGS	DALMADA AGRICULTURAL HOLDINGS	00000068	00000	00000	0000	-		MULTI PURPOSE PROPERTIES	DALMADA AGRICULTURAL HOLDINGS 68	2.2150	0	SECTION 9.2 SUBDIVIDED AS FOLLOWS:
DALMADA AGRICULTURAL HOLDINGS	DALMADA AGRICULTURAL HOLDINGS	00000068	00000	00000	M001	-		INDUSTRIAL PROPERTIES	DALMADA AH 68	1.0000	1 720 000	-
DALMADA AGRICULTURAL HOLDINGS	DALMADA AGRICULTURAL HOLDINGS	00000068	00000	00000	M002	-		RESIDENTIAL PROPERTIES	DALMADA AH 68	1.2150	2 100 000	-
DALMADA AGRICULTURAL HOLDINGS	DALMADA AGRICULTURAL HOLDINGS	00000069	00000	00000	0000	-		RESIDENTIAL PROPERTIES	DALMADA AH 69	2.0215	910 000	-
DALMADA AGRICULTURAL HOLDINGS	DALMADA AGRICULTURAL HOLDINGS	00000070	00000	00000	0000	-		RESIDENTIAL PROPERTIES	DALMADA AH 70	2.0215	1 940 000	-
DALMADA AGRICULTURAL HOLDINGS	DALMADA AGRICULTURAL HOLDINGS	00000071	00000	00000	0000	-		BUSINESS AND COMMERCIAL PROPERTIES	DALMADA AGRICULTURAL HOLDINGS 71	2.0215	4 930 000	-
DALMADA AGRICULTURAL HOLDINGS	DALMADA AGRICULTURAL HOLDINGS	00000072	00000	00000	0000	-		RESIDENTIAL PROPERTIES	DALMADA AH LS 72	2.0215	2 110 000	-
DALMADA AGRICULTURAL HOLDINGS	DALMADA AGRICULTURAL HOLDINGS	00000073	00000	00000	0000	-		RESIDENTIAL PROPERTIES	DALMADA AH LS 73	1.0183	2 800 000	-
DALMADA AGRICULTURAL HOLDINGS	DALMADA AGRICULTURAL HOLDINGS	00000073	00001	00000	0000	-		RESIDENTIAL PROPERTIES	DALMADA AH -	1.3200	1 000 000	-
DALMADA AGRICULTURAL HOLDINGS	DALMADA AGRICULTURAL HOLDINGS	00000074	00000	00000	0000	-		RESIDENTIAL PROPERTIES	DALMADA AH 74	2.0215	1 940 000	-
DALMADA AGRICULTURAL HOLDINGS	DALMADA AGRICULTURAL HOLDINGS	00000075	00000	00000	0000	-		AGRICULTURAL PROPERTIES	DALMADA AH LS 75	10.6118	2 650 000	-
DALMADA AGRICULTURAL HOLDINGS	DALMADA AGRICULTURAL HOLDINGS	00000076	00000	00000	0000	-		AGRICULTURAL PROPERTIES	DALMADA AH LS 76	7.3817	2 900 000	-
DALMADA AGRICULTURAL HOLDINGS	DALMADA AGRICULTURAL HOLDINGS	00000077	00000	00000	0000	-		RESIDENTIAL PROPERTIES	DALMADA AGRICULTURAL HOLDINGS 77	2.2150	1 930 000	-
DALMADA AGRICULTURAL HOLDINGS	DALMADA AGRICULTURAL HOLDINGS	00000078	00000	00000	0000	-		RESIDENTIAL PROPERTIES	DALMADA AH LS 78	2.2150	1 670 000	-
DALMADA AGRICULTURAL HOLDINGS	DALMADA AGRICULTURAL HOLDINGS	00000079	00000	00000	0000	-		RESIDENTIAL PROPERTIES	DALMADA AH 79	2.0215	1 560 000	-
DALMADA AGRICULTURAL HOLDINGS	DALMADA AGRICULTURAL HOLDINGS	00000080	00000	00000	0000	-		MULTI PURPOSE PROPERTIES	DALMADA AGRICULTURAL HOLDINGS 80	2.2150	0	SECTION 9.2 SUBDIVIDED AS FOLLOWS:
DALMADA AGRICULTURAL HOLDINGS	DALMADA AGRICULTURAL HOLDINGS	00000080	00000	00000	M001	-		BUSINESS AND COMMERCIAL PROPERTIES	DALMADA AGRICULTURAL HOLDINGS 80	1.0000	1 510 000	-
DALMADA AGRICULTURAL HOLDINGS	DALMADA AGRICULTURAL HOLDINGS	00000080	00000	00000	M002	-		RESIDENTIAL PROPERTIES	DALMADA AGRICULTURAL HOLDINGS 80	1.2150	1 650 000	-
DALMADA AGRICULTURAL HOLDINGS	DALMADA AGRICULTURAL HOLDINGS	00000081	00000	00000	0000	-		RESIDENTIAL PROPERTIES	DALMADA AH 81	2.0215	2 250 000	-
DALMADA AGRICULTURAL HOLDINGS	DALMADA AGRICULTURAL HOLDINGS	00000082	00000	00000	0000	-		RESIDENTIAL PROPERTIES	DALMADA AH LS 82	2.0215	1 670 000	-
DALMADA AGRICULTURAL HOLDINGS	DALMADA AGRICULTURAL HOLDINGS	00000083	00000	00000	0000	-		RESIDENTIAL PROPERTIES	DALMADA AH LS 83	3.4261	1 540 000	-
DALMADA AGRICULTURAL HOLDINGS	DALMADA AGRICULTURAL HOLDINGS	00000084	00000	00000	0000	-		RESIDENTIAL PROPERTIES	DALMADA AH LS 84	0.8565	560 000	-
DALMADA AGRICULTURAL HOLDINGS	DALMADA AGRICULTURAL HOLDINGS	00000085	00000	00000	0000	-		RESIDENTIAL PROPERTIES	DALMADA AH LS 85	2.0215	1 750 000	-
DALMADA AGRICULTURAL HOLDINGS	DALMADA AGRICULTURAL HOLDINGS	00000086	00000	00000	0000	-		RESIDENTIAL PROPERTIES	DALMADA AH LS 86	2.0215	1 940 000	-
DALMADA AGRICULTURAL HOLDINGS	DALMADA AGRICULTURAL HOLDINGS	00000087	00000	00000	0000	-		RESIDENTIAL PROPERTIES	DALMADA AH LS 87	2.0215	910 000	-
DALMADA AGRICULTURAL HOLDINGS	DALMADA AGRICULTURAL HOLDINGS	00000088	00000	00000	0000	-		BUSINESS AND COMMERCIAL PROPERTIES	DALMADA AGRICULTURAL HOLDINGS 88	2.0215	5 480 000	ROYAL BAENG PRIVATE RESIDENCE
DALMADA AGRICULTURAL HOLDINGS	DALMADA AGRICULTURAL HOLDINGS	00000089	00000	00000	0000	-		RESIDENTIAL PROPERTIES	DALMADA AH LS 89	2.0215	1 300 000	-
DALMADA AGRICULTURAL HOLDINGS	DALMADA AGRICULTURAL HOLDINGS	00000090	00000	00000	0000	-		RESIDENTIAL PROPERTIES	DALMADA AH LS 90	2.0215	1 870 000	-
DALMADA AGRICULTURAL HOLDINGS	DALMADA AGRICULTURAL HOLDINGS	00000091	00000	00000	0000	-		RESIDENTIAL PROPERTIES	DALMADA AGRICULTURAL HOLDINGS 91	2.1414	3 030 000	-
DALMADA AGRICULTURAL HOLDINGS	DALMADA AGRICULTURAL HOLDINGS	00000092	00000	00000	0000	-		RESIDENTIAL PROPERTIES	DALMADA AH -	1.2849	930 000	-

Registered or other description of the property							Full Names of Owner(s)	Category determined in terms of Section 8 of the Act	Physical address of the property	Extent of the property (HA)	Market value of the property	Remarks
Town Allotment	Suburb	Erf Nr	Portion	Unit	Section							
DALMADA AGRICULTURAL HOLDINGS	DALMADA AGRICULTURAL HOLDINGS	00000092	00001	00000	0000	-		RESIDENTIAL PROPERTIES	DALMADA AH 92 PTN 1	0.8565	560 000	-
DALMADA AGRICULTURAL HOLDINGS	DALMADA AGRICULTURAL HOLDINGS	00000093	00000	00000	0000	-		RESIDENTIAL PROPERTIES	DALMADA AH LS 93	2.0215	1 740 000	-
DALMADA AGRICULTURAL HOLDINGS	DALMADA AGRICULTURAL HOLDINGS	00000094	00000	00000	0000	-		RESIDENTIAL PROPERTIES	DALMADA AH 94	2.0215	2 180 000	-
DALMADA AGRICULTURAL HOLDINGS	DALMADA AGRICULTURAL HOLDINGS	00000095	00000	00000	0000	-		RESIDENTIAL PROPERTIES	DALMADA AH LS 95	2.0215	1 760 000	-
DALMADA AGRICULTURAL HOLDINGS	DALMADA AGRICULTURAL HOLDINGS	00000096	00000	00000	0000	-		RESIDENTIAL PROPERTIES	DALMADA AH LS 96	2.0215	1 730 000	-
DALMADA AGRICULTURAL HOLDINGS	DALMADA AGRICULTURAL HOLDINGS	00000097	00000	00000	0000	-		RESIDENTIAL PROPERTIES	DALMADA AGRICULTURAL HOLDINGS 97	2.0215	2 450 000	-
DALMADA AGRICULTURAL HOLDINGS	DALMADA AGRICULTURAL HOLDINGS	00000098	00000	00000	0000	-		RESIDENTIAL PROPERTIES	DALMADA AH 98	2.2150	4 430 000	-
DALMADA AGRICULTURAL HOLDINGS	DALMADA AGRICULTURAL HOLDINGS	00000099	00000	00000	0000	-		RESIDENTIAL PROPERTIES	DALMADA AH LS 99	2.0215	2 900 000	-
DALMADA AGRICULTURAL HOLDINGS	DALMADA AGRICULTURAL HOLDINGS	00000100	00000	00000	0000	-		RESIDENTIAL PROPERTIES	DALMADA AH LS 100	2.2150	2 640 000	-
DALMADA AGRICULTURAL HOLDINGS	DALMADA AGRICULTURAL HOLDINGS	00000101	00000	00000	0000	-		RESIDENTIAL PROPERTIES	DALMADA AH LS 101	2.2150	1 220 000	-
DALMADA AGRICULTURAL HOLDINGS	DALMADA AGRICULTURAL HOLDINGS	00000102	00000	00000	0000	-		RESIDENTIAL PROPERTIES	DALMADA AH 102	2.0215	2 170 000	-
DALMADA AGRICULTURAL HOLDINGS	DALMADA AGRICULTURAL HOLDINGS	00000103	00000	00000	0000	-		RESIDENTIAL PROPERTIES	DALMADA AH 103	2.0215	2 420 000	-
DALMADA AGRICULTURAL HOLDINGS	DALMADA AGRICULTURAL HOLDINGS	00000104	00000	00000	0000	-		RESIDENTIAL PROPERTIES	DALMADA AH 104	2.0215	1 890 000	-
DALMADA AGRICULTURAL HOLDINGS	DALMADA AGRICULTURAL HOLDINGS	00000105	00000	00000	0000	-		RESIDENTIAL PROPERTIES	DALMADA AGRICULTURAL HOLDINGS 105	2.0215	2 390 000	-
DALMADA AGRICULTURAL HOLDINGS	DALMADA AGRICULTURAL HOLDINGS	00000106	00000	00000	0000	-		RESIDENTIAL PROPERTIES	DALMADA AH LS 106	2.0215	2 980 000	-
DALMADA AGRICULTURAL HOLDINGS	DALMADA AGRICULTURAL HOLDINGS	00000107	00000	00000	0000	-		RESIDENTIAL PROPERTIES	DALMADA AH 107	2.0215	2 190 000	-
DALMADA AGRICULTURAL HOLDINGS	DALMADA AGRICULTURAL HOLDINGS	00000108	00000	00000	0000	-		RESIDENTIAL PROPERTIES	DALMADA AH 108	2.2150	1 970 000	-
DALMADA AGRICULTURAL HOLDINGS	DALMADA AGRICULTURAL HOLDINGS	00000109	00000	00000	0000	-		NON PERMITTED	DALMADA AH 109	2.2150	4 490 000	MOPANE TYRE SERVICES (PTY) LTD
DALMADA AGRICULTURAL HOLDINGS	DALMADA AGRICULTURAL HOLDINGS	00000110	00000	00000	0000	-		RESIDENTIAL PROPERTIES	DALMADA AH 110	2.0360	2 570 000	-
DALMADA AGRICULTURAL HOLDINGS	DALMADA AGRICULTURAL HOLDINGS	00000111	00000	00000	0000	-		RESIDENTIAL PROPERTIES	DALMADA AH LS 111	2.0215	1 800 000	-
DALMADA AGRICULTURAL HOLDINGS	DALMADA AGRICULTURAL HOLDINGS	00000112	00000	00000	0000	-		RESIDENTIAL PROPERTIES	DALMADA AH 112	2.0215	1 690 000	-
DALMADA AGRICULTURAL HOLDINGS	DALMADA AGRICULTURAL HOLDINGS	00000113	00000	00000	0000	-		RESIDENTIAL PROPERTIES	DALMADA AH LS 113	2.0215	2 260 000	-
DALMADA AGRICULTURAL HOLDINGS	DALMADA AGRICULTURAL HOLDINGS	00000114	00000	00000	0000	-		RESIDENTIAL PROPERTIES	DALMADA AH LS 114	2.0215	2 430 000	-
DALMADA AGRICULTURAL HOLDINGS	DALMADA AGRICULTURAL HOLDINGS	00000115	00000	00000	0000	-		NON PERMITTED	DALMADA AH LS 115	2.2150	4 070 000	LA FIATO LUXURY LODGE AND SPA
DALMADA AGRICULTURAL HOLDINGS	DALMADA AGRICULTURAL HOLDINGS	00000116	00000	00000	0000	-		RESIDENTIAL PROPERTIES	DALMADA AH LS 116	2.0215	1 650 000	-
DALMADA AGRICULTURAL HOLDINGS	DALMADA AGRICULTURAL HOLDINGS	00000117	00000	00000	0000	-		RESIDENTIAL PROPERTIES	DALMADA AH LS 117	2.0215	1 960 000	-
DALMADA AGRICULTURAL HOLDINGS	DALMADA AGRICULTURAL HOLDINGS	00000118	00000	00000	0000	-		RESIDENTIAL PROPERTIES	DALMADA AH 118	2.2150	3 730 000	-
DALMADA AGRICULTURAL HOLDINGS	DALMADA AGRICULTURAL HOLDINGS	00000119	00000	00000	0000	-		RESIDENTIAL PROPERTIES	DALMADA AH LS 119	2.0215	2 640 000	-
DALMADA AGRICULTURAL HOLDINGS	DALMADA AGRICULTURAL HOLDINGS	00000120	00000	00000	0000	-		RESIDENTIAL PROPERTIES	DALMADA AH LS 120	2.0215	2 300 000	-
DALMADA AGRICULTURAL HOLDINGS	DALMADA AGRICULTURAL HOLDINGS	00000121	00000	00000	0000	-		RESIDENTIAL PROPERTIES	DALMADA AH LS 121	2.0215	1 990 000	-
DALMADA AGRICULTURAL HOLDINGS	DALMADA AGRICULTURAL HOLDINGS	00000122	00000	00000	0000	-		RESIDENTIAL PROPERTIES	DALMADA AH 122	2.2150	2 500 000	-
DALMADA AGRICULTURAL HOLDINGS	DALMADA AGRICULTURAL HOLDINGS	00000123	00000	00000	0000	-		RESIDENTIAL PROPERTIES	DALMADA AH 123	2.0215	2 160 000	-
DALMADA AGRICULTURAL HOLDINGS	DALMADA AGRICULTURAL HOLDINGS	00000124	00000	00000	0000	-		AGRICULTURAL PROPERTIES	DALMADA AH 124	2.0215	910 000	-
DALMADA AGRICULTURAL HOLDINGS	DALMADA AGRICULTURAL HOLDINGS	00000125	00000	00000	0000	-		RESIDENTIAL PROPERTIES	DALMADA AH LS 125	2.0215	3 900 000	-
DALMADA AGRICULTURAL HOLDINGS	DALMADA AGRICULTURAL HOLDINGS	00000126	00000	00000	0000	-		RESIDENTIAL PROPERTIES	DALMADA AGRICULTURAL HOLDINGS 126	2.0215	2 260 000	-
DALMADA AGRICULTURAL HOLDINGS	DALMADA AGRICULTURAL HOLDINGS	00000127	00000	00000	0000	-		RESIDENTIAL PROPERTIES	DALMADA AGRICULTURAL HOLDINGS 127	2.0215	1 750 000	-

Registered or other description of the property							Full Names of Owner(s)	Category determined in terms of Section 8 of the Act	Physical address of the property	Extent of the property (HA)	Market value of the property	Remarks
Town Allotment	Suburb	Erf Nr	Portion	Unit	Section							
DALMADA AGRICULTURAL HOLDINGS	DALMADA AGRICULTURAL HOLDINGS	00000128	00000	00000	0000	-		NON PERMITTED	DALMADA AH 128	2.0215	3 710 000	ELTASHA GUEST HOUSE
DALMADA AGRICULTURAL HOLDINGS	DALMADA AGRICULTURAL HOLDINGS	00000129	00000	00000	0000	-		MULTI PURPOSE PROPERTIES	DALMADA AH LS 129	2.2150	0	SECTION 9.2 SUBDIVIDED AS FOLLOWS:
DALMADA AGRICULTURAL HOLDINGS	DALMADA AGRICULTURAL HOLDINGS	00000129	00000	00000	M001	-		RESIDENTIAL PROPERTIES	DALMADA AH LS 129	2.1650	1 610 000	-
DALMADA AGRICULTURAL HOLDINGS	DALMADA AGRICULTURAL HOLDINGS	00000129	00000	00000	M002	-		BUSINESS AND COMMERCIAL PROPERTIES	DALMADA AH LS 129	0.0500	630 000	-
DALMADA AGRICULTURAL HOLDINGS	DALMADA AGRICULTURAL HOLDINGS	00000130	00000	00000	0000	-		RESIDENTIAL PROPERTIES	DALMADA AGRICULTURAL HOLDINGS 130	2.0215	2 450 000	-
DALMADA AGRICULTURAL HOLDINGS	DALMADA AGRICULTURAL HOLDINGS	00000131	00000	00000	0000	-		RESIDENTIAL PROPERTIES	DALMADA AH 131	2.0215	1 860 000	-
DALMADA AGRICULTURAL HOLDINGS	DALMADA AGRICULTURAL HOLDINGS	00000132	00000	00000	0000	-		MULTI PURPOSE PROPERTIES	DALMADA AH 132	2.0215	0	SECTION 9.2 SUBDIVIDED AS FOLLOWS:
DALMADA AGRICULTURAL HOLDINGS	DALMADA AGRICULTURAL HOLDINGS	00000132	00000	00000	M001	-		RESIDENTIAL PROPERTIES	DALMADA AH 132	0.5595	900 000	-
DALMADA AGRICULTURAL HOLDINGS	DALMADA AGRICULTURAL HOLDINGS	00000132	00000	00000	M002	-		INDUSTRIAL PROPERTIES	DALMADA AH 132	1.4620	1 450 000	S & S DRILLING & TESTING (PTY)
DALMADA AGRICULTURAL HOLDINGS	DALMADA AGRICULTURAL HOLDINGS	00000133	00000	00000	0000	-		RESIDENTIAL PROPERTIES	DALMADA AH LS 133	2.0215	2 100 000	-
DALMADA AGRICULTURAL HOLDINGS	DALMADA AGRICULTURAL HOLDINGS	00000134	00000	00000	0000	-		RESIDENTIAL PROPERTIES	DALMADA AH LS 134	2.0215	1 740 000	-
DALMADA AGRICULTURAL HOLDINGS	DALMADA AGRICULTURAL HOLDINGS	00000135	00000	00000	0000	-		RESIDENTIAL PROPERTIES	DALMADA AGRICULTURAL HOLDINGS 135	2.0215	2 690 000	-
DALMADA AGRICULTURAL HOLDINGS	DALMADA AGRICULTURAL HOLDINGS	00000136	00000	00000	0000	-		BUSINESS AND COMMERCIAL PROPERTIES	DALMADA AGRICULTURAL HOLDINGS 136	2.0763	4 080 000	DESTINY INN LODGE
DALMADA AGRICULTURAL HOLDINGS	DALMADA AGRICULTURAL HOLDINGS	00000137	00000	00000	0000	-		RESIDENTIAL PROPERTIES	DALMADA AH LS 137	2.0298	2 400 000	-
DALMADA AGRICULTURAL HOLDINGS	DALMADA AGRICULTURAL HOLDINGS	00000138	00000	00000	0000	-		BUSINESS AND COMMERCIAL PROPERTIES	DALMADA AH 138	2.0215	2 830 000	BEVLIN DOG TRAINING & KENNELS
DALMADA AGRICULTURAL HOLDINGS	DALMADA AGRICULTURAL HOLDINGS	00000139	00000	00000	0000	-		RESIDENTIAL PROPERTIES	DALMADA AGRICULTURAL HOLDINGS 139	2.2150	2 530 000	-
DALMADA AGRICULTURAL HOLDINGS	DALMADA AGRICULTURAL HOLDINGS	00000140	00000	00000	0000	-		RESIDENTIAL PROPERTIES	DALMADA AH LS 140	2.0215	2 030 000	-
DALMADA AGRICULTURAL HOLDINGS	DALMADA AGRICULTURAL HOLDINGS	00000141	00000	00000	0000	-		RESIDENTIAL PROPERTIES	DALMADA AH LS 141	2.0215	1 400 000	-
DALMADA AGRICULTURAL HOLDINGS	DALMADA AGRICULTURAL HOLDINGS	00000142	00000	00000	0000	-		RESIDENTIAL PROPERTIES	DALMADA AH 142	2.0215	980 000	-
DALMADA AGRICULTURAL HOLDINGS	DALMADA AGRICULTURAL HOLDINGS	00000143	00000	00000	0000	-		RESIDENTIAL PROPERTIES	DALMADA AH LS 143	2.0215	1 660 000	-
DALMADA AGRICULTURAL HOLDINGS	DALMADA AGRICULTURAL HOLDINGS	00000144	00000	00000	0000	-		RESIDENTIAL PROPERTIES	DALMADA AH 144	2.2150	1 600 000	-
DALMADA AGRICULTURAL HOLDINGS	DALMADA AGRICULTURAL HOLDINGS	00000145	00000	00000	0000	-		RESIDENTIAL PROPERTIES	DALMADA AH 145	2.2150	1 430 000	-
DALMADA AGRICULTURAL HOLDINGS	DALMADA AGRICULTURAL HOLDINGS	00000146	00000	00000	0000	-		RESIDENTIAL PROPERTIES	DALMADA AH LS 146	2.0215	2 030 000	-
DALMADA AGRICULTURAL HOLDINGS	DALMADA AGRICULTURAL HOLDINGS	00000147	00000	00000	0000	-		RESIDENTIAL PROPERTIES	DALMADA AH LS 147	2.0215	2 140 000	-
DALMADA AGRICULTURAL HOLDINGS	DALMADA AGRICULTURAL HOLDINGS	00000148	00000	00000	0000	-		RESIDENTIAL PROPERTIES	DALMADA AH 148	2.2150	3 130 000	-
DALMADA AGRICULTURAL HOLDINGS	DALMADA AGRICULTURAL HOLDINGS	00000149	00000	00000	0000	-		RESIDENTIAL PROPERTIES	DALMADA AH 149	2.2150	2 190 000	-
DALMADA AGRICULTURAL HOLDINGS	DALMADA AGRICULTURAL HOLDINGS	00000150	00000	00000	0000	-		RESIDENTIAL PROPERTIES	DALMADA AH 150	2.2150	1 000 000	-
DALMADA AGRICULTURAL HOLDINGS	DALMADA AGRICULTURAL HOLDINGS	00000151	00000	00000	0000	-		RESIDENTIAL PROPERTIES	DALMADA AH 151	2.2150	1 960 000	-
DALMADA AGRICULTURAL HOLDINGS	DALMADA AGRICULTURAL HOLDINGS	00000152	00000	00000	0000	-		RESIDENTIAL PROPERTIES	DALMADA AH LS 152	2.2150	1 850 000	-
DALMADA AGRICULTURAL HOLDINGS	DALMADA AGRICULTURAL HOLDINGS	00000153	00000	00000	0000	-		RESIDENTIAL PROPERTIES	DALMADA AGRICULTURAL HOLDINGS 153	2.2150	5 740 000	-
DALMADA AGRICULTURAL HOLDINGS	DALMADA AGRICULTURAL HOLDINGS	00000154	00000	00000	0000	-		RESIDENTIAL PROPERTIES	DALMADA AH 154	2.0215	1 640 000	-
DALMADA AGRICULTURAL HOLDINGS	DALMADA AGRICULTURAL HOLDINGS	00000155	00000	00000	0000	-		RESIDENTIAL PROPERTIES	DALMADA AH LS 155	2.0215	1 930 000	-
DALMADA AGRICULTURAL HOLDINGS	DALMADA AGRICULTURAL HOLDINGS	00000156	00000	00000	0000	-		MULTI PURPOSE PROPERTIES	DALMADA AGRICULTURAL HOLDINGS 156	2.2150	0	SECTION 9.2 SUBDIVIDED AS FOLLOWS:
DALMADA AGRICULTURAL HOLDINGS	DALMADA AGRICULTURAL HOLDINGS	00000156	00000	00000	M001	-		NON PERMITTED	DALMADA AH LS 156	0.5000	420 000	-
DALMADA AGRICULTURAL HOLDINGS	DALMADA AGRICULTURAL HOLDINGS	00000156	00000	00000	M002	-		RESIDENTIAL PROPERTIES	DALMADA AH LS 156	1.7150	2 120 000	-
DALMADA AGRICULTURAL HOLDINGS	DALMADA AGRICULTURAL HOLDINGS	00000157	00000	00000	0000	-		BUSINESS AND COMMERCIAL PROPERTIES	DALMADA AH 157	2.2150	7 310 000	GUCCI MANOR BOUTIQUE



CITY OF POLOKWANE

Valuation roll for the period 01 July 2024 - 30 June 2029



Registered or other description of the property							Full Names of Owner(s)	Category determined in terms of Section 8 of the Act	Physical address of the property	Extent of the property (HA)	Market value of the property	Remarks
Town Allotment	Suburb	Erf Nr	Portion	Unit	Section							
DALMADA AGRICULTURAL HOLDINGS	DALMADA AGRICULTURAL HOLDINGS	00000158	00000	00000	0000	-		RESIDENTIAL PROPERTIES	DALMADA AH 158	2.2150	3 730 000	-
DALMADA AGRICULTURAL HOLDINGS	DALMADA AGRICULTURAL HOLDINGS	00000159	00000	00000	0000	-		RESIDENTIAL PROPERTIES	DALMADA AH 159	2.2150	3 630 000	-
DALMADA AGRICULTURAL HOLDINGS	DALMADA AGRICULTURAL HOLDINGS	00000160	00000	00000	0000	-		RESIDENTIAL PROPERTIES	DALMADA AH 160	2.2150	2 050 000	-
DALMADA AGRICULTURAL HOLDINGS	DALMADA AGRICULTURAL HOLDINGS	00000161	00000	00000	0000	-		RESIDENTIAL PROPERTIES	DALMADA AH LS 161	2.0215	1 730 000	-
DALMADA AGRICULTURAL HOLDINGS	DALMADA AGRICULTURAL HOLDINGS	00000162	00000	00000	0000	-		RESIDENTIAL PROPERTIES	DALMADA AH 162	2.0215	2 990 000	-
DALMADA AGRICULTURAL HOLDINGS	DALMADA AGRICULTURAL HOLDINGS	00000163	00000	00000	0000	-		BUSINESS AND COMMERCIAL PROPERTIES	DALMADA AH LS 163	2.0215	2 290 000	MUKURUMANZI LODGE
DALMADA AGRICULTURAL HOLDINGS	DALMADA AGRICULTURAL HOLDINGS	00000164	00000	00000	0000	-		RESIDENTIAL PROPERTIES	DALMADA AH 164	1.8410	2 320 000	-
DALMADA AGRICULTURAL HOLDINGS	DALMADA AGRICULTURAL HOLDINGS	00000164	00001	00000	0000	-		RESIDENTIAL PROPERTIES	DALMADA AGRICULTURAL HOLDINGS 164	0.9374	2 400 000	-
DALMADA AGRICULTURAL HOLDINGS	DALMADA AGRICULTURAL HOLDINGS	00000165	00000	00000	0000	-		RESIDENTIAL PROPERTIES	DALMADA AH LS 165	2.0215	1 640 000	-
DALMADA AGRICULTURAL HOLDINGS	DALMADA AGRICULTURAL HOLDINGS	00000166	00000	00000	0000	-		RESIDENTIAL PROPERTIES	DALMADA AH LS 166	2.0215	2 000 000	-
DALMADA AGRICULTURAL HOLDINGS	DALMADA AGRICULTURAL HOLDINGS	00000167	00000	00000	0000	-		RESIDENTIAL PROPERTIES	DALMADA AH 167 RE	4.4474	2 800 000	-
DALMADA AGRICULTURAL HOLDINGS	DALMADA AGRICULTURAL HOLDINGS	00000167	00001	00000	0000	-		RESIDENTIAL PROPERTIES	DALMADA AH 167 PTN 1	2.1000	1 760 000	-
DALMADA AGRICULTURAL HOLDINGS	DALMADA AGRICULTURAL HOLDINGS	00000167	00002	00000	0000	-		RESIDENTIAL PROPERTIES	DALMADA AH 167 PTN 1	2.1000	950 000	-
DALMADA AGRICULTURAL HOLDINGS	DALMADA AGRICULTURAL HOLDINGS	00000167	00003	00000	0000	-		RESIDENTIAL PROPERTIES	DALMADA AH 167 PTN 3	1.5374	1 590 000	-
DALMADA AGRICULTURAL HOLDINGS	DALMADA AGRICULTURAL HOLDINGS	00000168	00000	00000	0000	-		RESIDENTIAL PROPERTIES	DALMADA AH LS 168	2.2140	1 000 000	-
DALMADA AGRICULTURAL HOLDINGS	DALMADA AGRICULTURAL HOLDINGS	00000169	00000	00000	0000	-		RESIDENTIAL PROPERTIES	DALMADA AGRICULTURAL HOLDINGS 169	8.8513	4 130 000	-
DALMADA AGRICULTURAL HOLDINGS	DALMADA AGRICULTURAL HOLDINGS	00000170	00000	00000	0000	-		RESIDENTIAL PROPERTIES	DALMADA AH 170 REM	2.6920	2 380 000	-
DALMADA AGRICULTURAL HOLDINGS	DALMADA AGRICULTURAL HOLDINGS	00000170	00001	00000	0000	-		RESIDENTIAL PROPERTIES	DALMADA AH 170 PTN 1	1.6805	1 530 000	-
DALMADA AGRICULTURAL HOLDINGS	DALMADA AGRICULTURAL HOLDINGS	00000170	00002	00000	0000	-		RESIDENTIAL PROPERTIES	DALMADA AH 170 PTN 2	1.8150	2 280 000	-
DALMADA AGRICULTURAL HOLDINGS	DALMADA AGRICULTURAL HOLDINGS	00000170	00003	00000	0000	-		RESIDENTIAL PROPERTIES	DALMADA AH 170 PTN 3	1.8330	3 370 000	-
DALMADA AGRICULTURAL HOLDINGS	DALMADA AGRICULTURAL HOLDINGS	00000171	00000	00000	0000	-		RESIDENTIAL PROPERTIES	DALMADA AH 171	2.6230	1 770 000	-
DALMADA AGRICULTURAL HOLDINGS	DALMADA AGRICULTURAL HOLDINGS	00000171	00001	00000	0000	-		BUSINESS AND COMMERCIAL PROPERTIES	DALMADA AGRICULTURAL HOLDINGS 171	1.8827	11 200 000	ROCK MASWIKA HILL
ELMADAL AGRICULTURAL HOLDINGS	ELMADAL AGRICULTURAL HOLDINGS	00000001	00000	00000	0000	-		MULTI PURPOSE PROPERTIES	ELMADAL AGRICULTURAL HOLDINGS 1	6.0791	0	SECTION 9.2 SUBDIVIDED AS FOLLOWS:
ELMADAL AGRICULTURAL HOLDINGS	ELMADAL AGRICULTURAL HOLDINGS	00000001	00000	00000	M001	-		INDUSTRIAL PROPERTIES	ELMADAL AGRICULTURAL HOLDINGS 1	1.0000	1 130 000	-
ELMADAL AGRICULTURAL HOLDINGS	ELMADAL AGRICULTURAL HOLDINGS	00000001	00000	00000	M002	-		AGRICULTURAL PROPERTIES	ELMADAL AGRICULTURAL HOLDINGS 1	5.0791	1 780 000	-
ELMADAL AGRICULTURAL HOLDINGS	ELMADAL AGRICULTURAL HOLDINGS	00000002	00000	00000	0000	-		RESIDENTIAL PROPERTIES	ELMADAL AH 2	4.2827	690 000	-
ELMADAL AGRICULTURAL HOLDINGS	ELMADAL AGRICULTURAL HOLDINGS	00000003	00000	00000	0000	-		RESIDENTIAL PROPERTIES	ELMADAL AH 3	4.2815	2 070 000	-
ELMADAL AGRICULTURAL HOLDINGS	ELMADAL AGRICULTURAL HOLDINGS	00000004	00000	00000	0000	-		RESIDENTIAL PROPERTIES	ELMADAL AH 4	4.2827	2 690 000	-
ELMADAL AGRICULTURAL HOLDINGS	ELMADAL AGRICULTURAL HOLDINGS	00000005	00000	00000	0000	-		RESIDENTIAL PROPERTIES	ELMADAL AH 5	4.2827	1 300 000	-
ELMADAL AGRICULTURAL HOLDINGS	ELMADAL AGRICULTURAL HOLDINGS	00000006	00000	00000	0000	-		RESIDENTIAL PROPERTIES	ELMADAL AH 6	4.2815	690 000	-
ELMADAL AGRICULTURAL HOLDINGS	ELMADAL AGRICULTURAL HOLDINGS	00000007	00000	00000	0000	-		RESIDENTIAL PROPERTIES	ELMADAL AH 7	4.2815	2 420 000	-
ELMADAL AGRICULTURAL HOLDINGS	ELMADAL AGRICULTURAL HOLDINGS	00000008	00000	00000	0000	-		RESIDENTIAL PROPERTIES	ELMADAL AH 8	4.2827	1 260 000	-
ELMADAL AGRICULTURAL HOLDINGS	ELMADAL AGRICULTURAL HOLDINGS	00000009	00000	00000	0000	-		RESIDENTIAL PROPERTIES	ELMADAL AH 9	4.2827	1 540 000	-
ELMADAL AGRICULTURAL HOLDINGS	ELMADAL AGRICULTURAL HOLDINGS	00000010	00000	00000	0000	-		RESIDENTIAL PROPERTIES	ELMADAL AH 10	4.2815	1 000 000	-
ELMADAL AGRICULTURAL HOLDINGS	ELMADAL AGRICULTURAL HOLDINGS	00000011	00000	00000	0000	-		RESIDENTIAL PROPERTIES	ELMADAL AH 11	0.8922	190 000	-
ELMADAL AGRICULTURAL HOLDINGS	ELMADAL AGRICULTURAL HOLDINGS	00000012	00000	00000	0000	-		INDUSTRIAL PROPERTIES	ELMADAL AGRICULTURAL HOLDINGS 12	4.2815	1 570 000	-

Registered or other description of the property							Full Names of Owner(s)	Category determined in terms of Section 8 of the Act	Physical address of the property	Extent of the property (HA)	Market value of the property	Remarks
Town Allotment	Suburb	Erf Nr	Portion	Unit	Section							
ELMADAL AGRICULTURAL HOLDINGS	ELMADAL AGRICULTURAL HOLDINGS	00000013	00000	00000	0000	-		INDUSTRIAL PROPERTIES	ELMADAL AH 13	4.2827	1 280 000	-
ELMADAL AGRICULTURAL HOLDINGS	ELMADAL AGRICULTURAL HOLDINGS	00000014	00000	00000	0000	-		RESIDENTIAL PROPERTIES	ELMADAL AH 14	4.2827	1 750 000	-
ELMADAL AGRICULTURAL HOLDINGS	ELMADAL AGRICULTURAL HOLDINGS	00000015	00000	00000	0000	-		RESIDENTIAL PROPERTIES	ELMADAL AH 15	4.2815	1 920 000	-
ELMADAL AGRICULTURAL HOLDINGS	ELMADAL AGRICULTURAL HOLDINGS	00000016	00000	00000	0000	-		MULTI PURPOSE PROPERTIES	ELMADAL AGRICULTURAL HOLDINGS 16	4.2815	0	SECTION 9.2 SUBDIVIDED AS FOLLOWS:
ELMADAL AGRICULTURAL HOLDINGS	ELMADAL AGRICULTURAL HOLDINGS	00000016	00000	00000	M001	-		BUSINESS AND COMMERCIAL PROPERTIES	ELMADAL AH 16	1.0000	2 820 000	-
ELMADAL AGRICULTURAL HOLDINGS	ELMADAL AGRICULTURAL HOLDINGS	00000016	00000	00000	M002	-		RESIDENTIAL PROPERTIES	ELMADAL AH 16	3.2815	2 680 000	-
ELMADAL AGRICULTURAL HOLDINGS	ELMADAL AGRICULTURAL HOLDINGS	00000017	00000	00000	0000	-		RESIDENTIAL PROPERTIES	ELMADAL AGRICULTURAL HOLDINGS 17	4.2827	2 890 000	-
ELMADAL AGRICULTURAL HOLDINGS	ELMADAL AGRICULTURAL HOLDINGS	00000018	00000	00000	0000	-		RESIDENTIAL PROPERTIES	ELMADAL AH 18	4.2827	1 060 000	-
ELMADAL AGRICULTURAL HOLDINGS	ELMADAL AGRICULTURAL HOLDINGS	00000019	00000	00000	0000	-		RESIDENTIAL PROPERTIES	ELMADAL AH 19	3.8381	1 490 000	-
ELMADAL AGRICULTURAL HOLDINGS	ELMADAL AGRICULTURAL HOLDINGS	00000020	00000	00000	0000	-		RESIDENTIAL PROPERTIES	ELMADAL AH 20	4.2815	1 100 000	-
ELMADAL AGRICULTURAL HOLDINGS	ELMADAL AGRICULTURAL HOLDINGS	00000021	00000	00000	0000	-		RESIDENTIAL PROPERTIES	ELMADAL AH 21	4.2827	1 370 000	-
ELMADAL AGRICULTURAL HOLDINGS	ELMADAL AGRICULTURAL HOLDINGS	00000022	00000	00000	0000	-		RESIDENTIAL PROPERTIES	ELMADAL AH 22	4.2827	1 520 000	-
ELMADAL AGRICULTURAL HOLDINGS	ELMADAL AGRICULTURAL HOLDINGS	00000023	00000	00000	0000	-		RESIDENTIAL PROPERTIES	ELMADAL AH 23	4.1990	1 300 000	-
ELMADAL AGRICULTURAL HOLDINGS	ELMADAL AGRICULTURAL HOLDINGS	00000024	00000	00000	0000	-		RESIDENTIAL PROPERTIES	ELMADAL AH 24	4.2815	3 010 000	-
ELMADAL AGRICULTURAL HOLDINGS	ELMADAL AGRICULTURAL HOLDINGS	00000025	00000	00000	0000	-		RESIDENTIAL PROPERTIES	ELMADAL AH 25	4.2827	1 490 000	-
ELMADAL AGRICULTURAL HOLDINGS	ELMADAL AGRICULTURAL HOLDINGS	00000026	00000	00000	0000	-		RESIDENTIAL PROPERTIES	ELMADAL AH 26	4.2827	1 650 000	-
ELMADAL AGRICULTURAL HOLDINGS	ELMADAL AGRICULTURAL HOLDINGS	00000027	00000	00000	0000	-		RESIDENTIAL PROPERTIES	ELMADAL AH 27	4.2552	1 860 000	-
ELMADAL AGRICULTURAL HOLDINGS	ELMADAL AGRICULTURAL HOLDINGS	00000028	00000	00000	0000	-		RESIDENTIAL PROPERTIES	ELMADAL AH 28	4.2815	2 350 000	-
ELMADAL AGRICULTURAL HOLDINGS	ELMADAL AGRICULTURAL HOLDINGS	00000029	00000	00000	0000	-		BUSINESS AND COMMERCIAL PROPERTIES	ELMADAL AGRICULTURAL HOLDINGS 29	4.2827	2 650 000	WILDSONG LODGE
ELMADAL AGRICULTURAL HOLDINGS	ELMADAL AGRICULTURAL HOLDINGS	00000030	00000	00000	0000	-		RESIDENTIAL PROPERTIES	ELMADAL AH 30	4.2827	1 370 000	-
ELMADAL AGRICULTURAL HOLDINGS	ELMADAL AGRICULTURAL HOLDINGS	00000031	00000	00000	0000	-		RESIDENTIAL PROPERTIES	ELMADAL AH 31	4.2815	690 000	-
ELMADAL AGRICULTURAL HOLDINGS	ELMADAL AGRICULTURAL HOLDINGS	00000032	00000	00000	0000	-		RESIDENTIAL PROPERTIES	ELMADAL AH 32	4.2827	4 130 000	-
ELMADAL AGRICULTURAL HOLDINGS	ELMADAL AGRICULTURAL HOLDINGS	00000033	00000	00000	0000	-		RESIDENTIAL PROPERTIES	ELMADAL AH 33	4.2827	1 800 000	-
IVY PARK	IVY PARK	00000001	00000	00000	0000	-		RESIDENTIAL PROPERTIES	LANGENHOVEN STREET 52	0.1000	1 130 000	-
IVY PARK	IVY PARK	00000004	00000	00000	0000	-		RESIDENTIAL PROPERTIES	LANGENHOVEN STREET 46	0.1568	110 000	-
IVY PARK	IVY PARK	00000005	00000	00000	0000	-		BUSINESS AND COMMERCIAL PROPERTIES	LANGENHOVEN STREET 44	0.1654	3 540 000	-
IVY PARK	IVY PARK	00000006	00000	00000	0000	-		RESIDENTIAL PROPERTIES	LANGENHOVEN STREET 42	0.1739	1 470 000	-
IVY PARK	IVY PARK	00000007	00000	00000	0000	-		RESIDENTIAL PROPERTIES	LANGENHOVEN STREET 40	0.1667	1 490 000	-
IVY PARK	IVY PARK	00000008	00000	00000	0000	-		RESIDENTIAL PROPERTIES	LANGENHOVEN STREET 38	0.1566	1 320 000	-
IVY PARK	IVY PARK	00000009	00000	00000	0000	-		RESIDENTIAL PROPERTIES	LANGENHOVEN STREET 36	0.1505	1 190 000	-
IVY PARK	IVY PARK	00000010	00000	00000	0000	-		RESIDENTIAL PROPERTIES	LANGENHOVEN STREET 34	0.1528	1 510 000	-
IVY PARK	IVY PARK	00000011	00000	00000	0000	-		RESIDENTIAL PROPERTIES	LANGENHOVEN STREET 32	0.1337	1 480 000	-
IVY PARK	IVY PARK	00000012	00000	00000	0000	-		RESIDENTIAL PROPERTIES	LANGENHOVEN STREET 30	0.1390	1 200 000	-
IVY PARK	IVY PARK	00000013	00000	00000	0000	-		RESIDENTIAL PROPERTIES	LANGENHOVEN STREET 28	0.1368	1 300 000	-
IVY PARK	IVY PARK	00000014	00000	00000	0000	-		RESIDENTIAL PROPERTIES	LANGENHOVEN STREET 26	0.1346	1 460 000	-
IVY PARK	IVY PARK	00000015	00000	00000	0000	-		RESIDENTIAL PROPERTIES	LANGENHOVEN STREET 24	0.1324	2 780 000	-

Registered or other description of the property							Full Names of Owner(s)	Category determined in terms of Section 8 of the Act	Physical address of the property	Extent of the property (HA)	Market value of the property	Remarks
Town Allotment	Suburb	Erf Nr	Portion	Unit	Section							
IVY PARK	IVY PARK	00000016	00000	00000	0000	-		RESIDENTIAL PROPERTIES	LANGENHOVEN STREET 22	0.1302	1 340 000	-
IVY PARK	IVY PARK	00000017	00000	00000	0000	-		RESIDENTIAL PROPERTIES	LANGENHOVEN STREET 20	0.1242	1 340 000	-
IVY PARK	IVY PARK	00000018	00000	00000	0000	-		RESIDENTIAL PROPERTIES	LANGENHOVEN STREET 18	0.1203	1 340 000	-
IVY PARK	IVY PARK	00000019	00000	00000	0000	-		RESIDENTIAL PROPERTIES	LANGENHOVEN STREET 16	0.1704	1 340 000	-
IVY PARK	IVY PARK	00000020	00000	00000	0000	-		RESIDENTIAL PROPERTIES	LANGENHOVEN STREET 14	0.1344	1 570 000	-
IVY PARK	IVY PARK	00000021	00000	00000	0000	-		RESIDENTIAL PROPERTIES	LANGENHOVEN STREET 12	0.1275	1 330 000	-
IVY PARK	IVY PARK	00000022	00000	00000	0000	-		RESIDENTIAL PROPERTIES	LANGENHOVEN STREET 10	0.1287	1 440 000	-
IVY PARK	IVY PARK	00000023	00000	00000	0000	-		RESIDENTIAL PROPERTIES	LANGENHOVEN STREET 8	0.1000	1 490 000	-
IVY PARK	IVY PARK	00000024	00000	00000	0000	-		RESIDENTIAL PROPERTIES	LANGENHOVEN STREET 6	0.1000	1 120 000	-
IVY PARK	IVY PARK	00000025	00000	00000	0000	-		RESIDENTIAL PROPERTIES	LANGENHOVEN STREET 4	0.1000	1 240 000	-
IVY PARK	IVY PARK	00000026	00000	00000	0000	-		RESIDENTIAL PROPERTIES	LANGENHOVEN STREET 2	0.1046	1 490 000	-
IVY PARK	IVY PARK	00000027	00000	00000	0000	-		RESIDENTIAL PROPERTIES	LANGENHOVEN STREET 15	0.1000	1 300 000	-
IVY PARK	IVY PARK	00000028	00000	00000	0000	-		RESIDENTIAL PROPERTIES	FITZPATRICK STREET 3	0.1038	1 490 000	-
IVY PARK	IVY PARK	00000029	00000	00000	0000	-		RESIDENTIAL PROPERTIES	FITZPATRICK STREET 5	0.1039	1 430 000	-
IVY PARK	IVY PARK	00000030	00000	00000	0000	-		RESIDENTIAL PROPERTIES	FITZPATRICK STREET 7	0.1004	1 480 000	-
IVY PARK	IVY PARK	00000031	00000	00000	0000	-		RESIDENTIAL PROPERTIES	FITZPATRICK STREET 9	0.1004	1 290 000	-
IVY PARK	IVY PARK	00000032	00000	00000	0000	-		RESIDENTIAL PROPERTIES	FITZPATRICK STREET 11	0.1000	1 300 000	-
IVY PARK	IVY PARK	00000033	00000	00000	0000	-		RESIDENTIAL PROPERTIES	FITZPATRICK STREET 13	0.1000	1 490 000	-
IVY PARK	IVY PARK	00000034	00000	00000	0000	-		RESIDENTIAL PROPERTIES	FITZPATRICK STREET 15	0.1000	1 340 000	-
IVY PARK	IVY PARK	00000035	00000	00000	0000	-		RESIDENTIAL PROPERTIES	FITZPATRICK STREET 17	0.1000	1 490 000	-
IVY PARK	IVY PARK	00000038	00000	00000	0000	-		RESIDENTIAL PROPERTIES	GREEN STREET 15	0.1200	1 480 000	-
IVY PARK	IVY PARK	00000039	00000	00000	0000	-		RESIDENTIAL PROPERTIES	GREEN STREET 17	0.1015	1 490 000	-
IVY PARK	IVY PARK	00000040	00000	00000	0000	-		NON PERMITTED	GREEN STREET 19	0.1000	100 000	-
IVY PARK	IVY PARK	00000041	00000	00000	0000	-		RESIDENTIAL PROPERTIES	MARSHALL STREET 48	0.1000	1 340 000	-
IVY PARK	IVY PARK	00000042	00000	00000	0000	-		RESIDENTIAL PROPERTIES	MARSHALL STREET 46	0.1000	1 510 000	-
IVY PARK	IVY PARK	00000043	00000	00000	0000	-		RESIDENTIAL PROPERTIES	MARSHALL STREET 44	0.1000	1 420 000	-
IVY PARK	IVY PARK	00000044	00000	00000	0000	-		RESIDENTIAL PROPERTIES	MARSHALL STREET 42	0.1000	1 490 000	-
IVY PARK	IVY PARK	00000045	00000	00000	0000	-		RESIDENTIAL PROPERTIES	MARSHALL STREET 40	0.1000	1 330 000	-
IVY PARK	IVY PARK	00000046	00000	00000	0000	-		RESIDENTIAL PROPERTIES	MARSHALL STREET 38	0.1000	1 290 000	-
IVY PARK	IVY PARK	00000047	00000	00000	0000	-		RESIDENTIAL PROPERTIES	MARSHALL STREET 36	0.1000	1 490 000	-
IVY PARK	IVY PARK	00000048	00000	00000	0000	-		RESIDENTIAL PROPERTIES	MARSHALL STREET 34	0.1000	1 490 000	-
IVY PARK	IVY PARK	00000049	00000	00000	0000	-		RESIDENTIAL PROPERTIES	MARSHALL STREET 32	0.1000	1 310 000	-
IVY PARK	IVY PARK	00000050	00000	00000	0000	-		RESIDENTIAL PROPERTIES	MARSHALL STREET 30	0.1000	1 490 000	-
IVY PARK	IVY PARK	00000051	00000	00000	0000	-		RESIDENTIAL PROPERTIES	MARSHALL STREET 28	0.1000	1 490 000	-
IVY PARK	IVY PARK	00000052	00000	00000	0000	-		RESIDENTIAL PROPERTIES	LANGENHOVEN STREET 1	0.1020	1 630 000	-
IVY PARK	IVY PARK	00000053	00000	00000	0000	-		RESIDENTIAL PROPERTIES	LANGENHOVEN STREET 3	0.1000	1 390 000	-

Registered or other description of the property							Full Names of Owner(s)	Category determined in terms of Section 8 of the Act	Physical address of the property	Extent of the property (HA)	Market value of the property	Remarks
Town Allotment	Suburb	Erf Nr	Portion	Unit	Section							
IVY PARK	IVY PARK	00000054	00000	00000	0000	-		RESIDENTIAL PROPERTIES	LANGENHOVEN STREET 13	0.1000	1 480 000	-
IVY PARK	IVY PARK	00000055	00000	00000	0000	-		RESIDENTIAL PROPERTIES	LANGENHOVEN STREET 25	0.1000	1 480 000	-
IVY PARK	IVY PARK	00000056	00000	00000	0000	-		RESIDENTIAL PROPERTIES	VISSER STREET 3	0.1000	1 710 000	-
IVY PARK	IVY PARK	00000057	00000	00000	0000	-		RESIDENTIAL PROPERTIES	VISSER STREET 5	0.1000	1 190 000	-
IVY PARK	IVY PARK	00000058	00000	00000	0000	-		RESIDENTIAL PROPERTIES	VISSER STREET 7	0.1000	1 340 000	-
IVY PARK	IVY PARK	00000059	00000	00000	0000	-		RESIDENTIAL PROPERTIES	LANGENHOVEN STREET 31	0.1000	1 310 000	-
IVY PARK	IVY PARK	00000060	00000	00000	0000	-		RESIDENTIAL PROPERTIES	LANGENHOVEN STREET 33	0.1000	1 340 000	-
IVY PARK	IVY PARK	00000061	00000	00000	0000	-		RESIDENTIAL PROPERTIES	GREEN STREET 3	0.1000	1 450 000	-
IVY PARK	IVY PARK	00000062	00000	00000	0000	-		RESIDENTIAL PROPERTIES	GREEN STREET 5	0.1000	1 340 000	-
IVY PARK	IVY PARK	00000063	00000	00000	0000	-		RESIDENTIAL PROPERTIES	GREEN STREET 7	0.1000	1 450 000	-
IVY PARK	IVY PARK	00000064	00000	00000	0000	-		RESIDENTIAL PROPERTIES	GREEN STREET 9	0.1000	1 340 000	-
IVY PARK	IVY PARK	00000065	00000	00000	0000	-		RESIDENTIAL PROPERTIES	FITZPATRICK STREET 20	0.1014	1 490 000	-
IVY PARK	IVY PARK	00000066	00000	00000	0000	-		RESIDENTIAL PROPERTIES	FITZPATRICK STREET 18	0.1010	1 330 000	-
IVY PARK	IVY PARK	00000067	00000	00000	0000	-		RESIDENTIAL PROPERTIES	FITZPATRICK STREET 16	0.1000	1 490 000	-
IVY PARK	IVY PARK	00000068	00000	00000	0000	-		RESIDENTIAL PROPERTIES	FITZPATRICK STREET 14	0.1000	1 340 000	-
IVY PARK	IVY PARK	00000069	00000	00000	0000	-		RESIDENTIAL PROPERTIES	FITZPATRICK STREET 12	0.1000	1 320 000	-
IVY PARK	IVY PARK	00000070	00000	00000	0000	-		RESIDENTIAL PROPERTIES	FITZPATRICK STREET 10	0.1000	1 340 000	-
IVY PARK	IVY PARK	00000071	00000	00000	0000	-		RESIDENTIAL PROPERTIES	FITZPATRICK STREET 8	0.1000	1 320 000	-
IVY PARK	IVY PARK	00000072	00000	00000	0000	-		RESIDENTIAL PROPERTIES	FITZPATRICK STREET 2	0.1000	1 450 000	-
IVY PARK	IVY PARK	00000073	00000	00000	0000	-		RESIDENTIAL PROPERTIES	LANGENHOVEN STREET 21	0.1000	1 490 000	-
IVY PARK	IVY PARK	00000074	00000	00000	0000	-		RESIDENTIAL PROPERTIES	LANGENHOVEN STREET 23	0.1000	1 640 000	-
IVY PARK	IVY PARK	00000075	00000	00000	0000	-		RESIDENTIAL PROPERTIES	FAGAN STREET 1	0.1002	1 460 000	-
IVY PARK	IVY PARK	00000076	00000	00000	0000	-		RESIDENTIAL PROPERTIES	FAGAN STREET 3	0.1000	1 490 000	-
IVY PARK	IVY PARK	00000077	00000	00000	0000	-		RESIDENTIAL PROPERTIES	FAGAN STREET 5	0.1000	1 180 000	-
IVY PARK	IVY PARK	00000078	00000	00000	0000	-		RESIDENTIAL PROPERTIES	FAGAN STREET 7	0.1000	1 460 000	-
IVY PARK	IVY PARK	00000079	00000	00000	0000	-		RESIDENTIAL PROPERTIES	FAGAN STREET 9	0.1000	1 500 000	-
IVY PARK	IVY PARK	00000080	00000	00000	0000	-		RESIDENTIAL PROPERTIES	FAGAN STREET 11	0.1000	1 460 000	-
IVY PARK	IVY PARK	00000081	00000	00000	0000	-		RESIDENTIAL PROPERTIES	FAGAN STREET 13	0.1000	1 450 000	-
IVY PARK	IVY PARK	00000082	00000	00000	0000	-		RESIDENTIAL PROPERTIES	FAGAN STREET 15	0.1000	1 490 000	-
IVY PARK	IVY PARK	00000083	00000	00000	0000	-		RESIDENTIAL PROPERTIES	FAGAN STREET 17	0.1000	1 170 000	-
IVY PARK	IVY PARK	00000084	00000	00000	0000	-		RESIDENTIAL PROPERTIES	FAGAN STREET 19	0.1000	1 140 000	-
IVY PARK	IVY PARK	00000085	00000	00000	0000	-		RESIDENTIAL PROPERTIES	FAGAN STREET 21	0.1000	1 440 000	-
IVY PARK	IVY PARK	00000086	00000	00000	0000	-		RESIDENTIAL PROPERTIES	FAGAN STREET 23	0.1000	1 670 000	-
IVY PARK	IVY PARK	00000087	00000	00000	0000	-		RESIDENTIAL PROPERTIES	FAGAN STREET 25	0.1000	1 180 000	-
IVY PARK	IVY PARK	00000088	00000	00000	0000	-		RESIDENTIAL PROPERTIES	FAGAN STREET 27	0.1000	1 490 000	-
IVY PARK	IVY PARK	00000089	00000	00000	0000	-		NON PERMITTED	FAGAN STREET 29	0.1000	1 300 000	-

Registered or other description of the property							Full Names of Owner(s)	Category determined in terms of Section 8 of the Act	Physical address of the property	Extent of the property (HA)	Market value of the property	Remarks
Town Allotment	Suburb	Erf Nr	Portion	Unit	Section							
IVY PARK	IVY PARK	00000090	00000	00000	0000	-		RESIDENTIAL PROPERTIES	CAMPBELL STREET 29	0.1000	1 460 000	-
IVY PARK	IVY PARK	00000091	00000	00000	0000	-		RESIDENTIAL PROPERTIES	MARSHALL STREET 70	0.1001	1 500 000	-
IVY PARK	IVY PARK	00000092	00000	00000	0000	-		RESIDENTIAL PROPERTIES	MARSHALL STREET 68	0.1000	1 700 000	-
IVY PARK	IVY PARK	00000093	00000	00000	0000	-		RESIDENTIAL PROPERTIES	MARSHALL STREET 66	0.1000	1 350 000	-
IVY PARK	IVY PARK	00000094	00000	00000	0000	-		RESIDENTIAL PROPERTIES	MARSHALL STREET 64	0.1003	1 290 000	-
IVY PARK	IVY PARK	00000095	00000	00000	0000	-		RESIDENTIAL PROPERTIES	MARSHALL STREET 62	0.1003	1 340 000	-
IVY PARK	IVY PARK	00000096	00000	00000	0000	-		RESIDENTIAL PROPERTIES	MARSHALL STREET 60	0.1000	1 330 000	-
IVY PARK	IVY PARK	00000097	00000	00000	0000	-		RESIDENTIAL PROPERTIES	MARSHALL STREET 58	0.1000	1 100 000	-
IVY PARK	IVY PARK	00000098	00000	00000	0000	-		RESIDENTIAL PROPERTIES	MARSHALL STREET 56	0.1000	1 430 000	-
IVY PARK	IVY PARK	00000099	00000	00000	0000	-		RESIDENTIAL PROPERTIES	MARSHALL STREET 54	0.1000	1 490 000	-
IVY PARK	IVY PARK	00000100	00000	00000	0000	-		RESIDENTIAL PROPERTIES	GREEN STREET 20	0.1000	1 480 000	-
IVY PARK	IVY PARK	00000101	00000	00000	0000	-		RESIDENTIAL PROPERTIES	GREEN STREET 18	0.1000	1 490 000	-
IVY PARK	IVY PARK	00000102	00000	00000	0000	-		RESIDENTIAL PROPERTIES	GREEN STREET 16	0.1000	1 490 000	-
IVY PARK	IVY PARK	00000103	00000	00000	0000	-		RESIDENTIAL PROPERTIES	GREEN STREET 14	0.1000	1 490 000	-
IVY PARK	IVY PARK	00000104	00000	00000	0000	-		RESIDENTIAL PROPERTIES	GREEN STREET 12	0.1000	1 470 000	-
IVY PARK	IVY PARK	00000105	00000	00000	0000	-		RESIDENTIAL PROPERTIES	GREEN STREET 10	0.1000	1 490 000	-
IVY PARK	IVY PARK	00000106	00000	00000	0000	-		RESIDENTIAL PROPERTIES	GREEN STREET 8	0.1000	1 480 000	-
IVY PARK	IVY PARK	00000107	00000	00000	0000	-		RESIDENTIAL PROPERTIES	GREEN STREET 6	0.1000	1 330 000	-
IVY PARK	IVY PARK	00000108	00000	00000	0000	-		RESIDENTIAL PROPERTIES	GREEN STREET 4	0.1000	1 450 000	-
IVY PARK	IVY PARK	00000109	00000	00000	0000	-		RESIDENTIAL PROPERTIES	LANGENHOVEN STREET 37	0.1000	1 490 000	-
IVY PARK	IVY PARK	00000110	00000	00000	0000	-		RESIDENTIAL PROPERTIES	LANGENHOVEN STREET 39	0.1000	1 460 000	-
IVY PARK	IVY PARK	00000111	00000	00000	0000	-		RESIDENTIAL PROPERTIES	LANGENHOVEN STREET 49	0.1003	1 560 000	-
IVY PARK	IVY PARK	00000112	00000	00000	0000	-		RESIDENTIAL PROPERTIES	SCHREINER STREET 5	0.1000	1 490 000	-
IVY PARK	IVY PARK	00000113	00000	00000	0000	-		RESIDENTIAL PROPERTIES	SCHREINER STREET 7	0.1000	1 490 000	-
IVY PARK	IVY PARK	00000114	00000	00000	0000	-		RESIDENTIAL PROPERTIES	SCHREINER STREET 11	0.1000	1 490 000	-
IVY PARK	IVY PARK	00000115	00000	00000	0000	-		RESIDENTIAL PROPERTIES	SCHREINER STREET 13	0.1000	1 450 000	-
IVY PARK	IVY PARK	00000116	00000	00000	0000	-		RESIDENTIAL PROPERTIES	SCHREINER STREET 15	0.1000	1 490 000	-
IVY PARK	IVY PARK	00000117	00000	00000	0000	-		RESIDENTIAL PROPERTIES	SCHREINER STREET 17	0.1000	1 490 000	-
IVY PARK	IVY PARK	00000118	00000	00000	0000	-		RESIDENTIAL PROPERTIES	SCHREINER STREET 19	0.1000	1 500 000	-
IVY PARK	IVY PARK	00000119	00000	00000	0000	-		RESIDENTIAL PROPERTIES	SCHREINER STREET 21	0.1001	1 490 000	-
IVY PARK	IVY PARK	00000120	00000	00000	0000	-		RESIDENTIAL PROPERTIES	FAGAN STREET 16	0.1004	1 490 000	-
IVY PARK	IVY PARK	00000121	00000	00000	0000	-		RESIDENTIAL PROPERTIES	FAGAN STREET 14	0.1003	1 440 000	-
IVY PARK	IVY PARK	00000122	00000	00000	0000	-		RESIDENTIAL PROPERTIES	FAGAN STREET 12	0.1003	1 490 000	-
IVY PARK	IVY PARK	00000123	00000	00000	0000	-		RESIDENTIAL PROPERTIES	FAGAN STREET 10	0.1003	1 490 000	-
IVY PARK	IVY PARK	00000124	00000	00000	0000	-		RESIDENTIAL PROPERTIES	FAGAN STREET 8	0.1003	1 490 000	-
IVY PARK	IVY PARK	00000125	00000	00000	0000	-		RESIDENTIAL PROPERTIES	FAGAN STREET 6	0.1003	1 490 000	-

Registered or other description of the property							Full Names of Owner(s)	Category determined in terms of Section 8 of the Act	Physical address of the property	Extent of the property (HA)	Market value of the property	Remarks
Town Allotment	Suburb	Erf Nr	Portion	Unit	Section							
IVY PARK	IVY PARK	00000126	00000	00000	0000	-		RESIDENTIAL PROPERTIES	FAGAN STREET 4	0.1004	1 490 000	-
IVY PARK	IVY PARK	00000127	00000	00000	0000	-		NON PERMITTED	FAGAN STREET 2	0.1000	1 580 000	-
IVY PARK	IVY PARK	00000128	00000	00000	0000	-		RESIDENTIAL PROPERTIES	LANGENHOVEN STREET 47	0.1004	1 450 000	-
IVY PARK	IVY PARK	00000129	00000	00000	0000	-		RESIDENTIAL PROPERTIES	SCHREINER STREET 2	0.1209	1 490 000	-
IVY PARK	IVY PARK	00000130	00000	00000	0000	-		RESIDENTIAL PROPERTIES	SCHREINER STREET 4	0.1000	1 470 000	-
IVY PARK	IVY PARK	00000131	00000	00000	0000	-		RESIDENTIAL PROPERTIES	SCHREINER STREET 6	0.1000	1 460 000	-
IVY PARK	IVY PARK	00000132	00000	00000	0000	-		RESIDENTIAL PROPERTIES	SCHREINER STREET 8	0.1000	1 440 000	-
IVY PARK	IVY PARK	00000133	00000	00000	0000	-		RESIDENTIAL PROPERTIES	SCHREINER STREET 10	0.1000	1 490 000	-
IVY PARK	IVY PARK	00000134	00000	00000	0000	-		RESIDENTIAL PROPERTIES	SCHREINER STREET 12	0.1000	1 470 000	-
IVY PARK	IVY PARK	00000135	00000	00000	0000	-		RESIDENTIAL PROPERTIES	SCHREINER STREET 14	0.1000	1 780 000	-
IVY PARK	IVY PARK	00000136	00000	00000	0000	-		RESIDENTIAL PROPERTIES	SCHREINER STREET 16	0.1000	1 490 000	-
IVY PARK	IVY PARK	00000137	00000	00000	0000	-		RESIDENTIAL PROPERTIES	SCHREINER STREET 18	0.1000	1 490 000	-
IVY PARK	IVY PARK	00000138	00000	00000	0000	-		RESIDENTIAL PROPERTIES	SCHREINER STREET 20	0.1000	1 470 000	-
IVY PARK	IVY PARK	00000139	00000	00000	0000	-		RESIDENTIAL PROPERTIES	SCHREINER STREET 22	0.1000	1 710 000	-
IVY PARK	IVY PARK	00000140	00000	00000	0000	-		RESIDENTIAL PROPERTIES	SCHREINER STREET 24	0.1070	1 420 000	-
IVY PARK	IVY PARK	00000141	00000	00000	0000	-		BUSINESS AND COMMERCIAL PROPERTIES	CAMPBELL STREET 2	0.3820	6 320 000	AUTO PEDIGREE
IVY PARK	IVY PARK	00000142	00000	00000	0000	-		BUSINESS AND COMMERCIAL PROPERTIES	PRINGLE STREET 4	1.1461	18 300 000	PIETERSBURG LODGE
IVY PARK	IVY PARK	00000143	00000	00000	0000	-		MUNICIPAL PROPERTIES	PARK PARK	0.4216	2 740 000	-
IVY PARK	IVY PARK	00000144	00000	00000	0000	-		MUNICIPAL PROPERTIES	PARK PARK	0.4873	3 170 000	-
IVY PARK	IVY PARK	00000145	00000	00000	0000	-		RESIDENTIAL PROPERTIES	- -	0.0112	0	-
IVY PARK	IVY PARK	00000145	00000	00001	0000	-		RESIDENTIAL PROPERTIES	SS WILGERSHOF UNIT 1	0.0112	810 000	-
IVY PARK	IVY PARK	00000145	00000	00002	0000	-		RESIDENTIAL PROPERTIES	SS WILGERSHOF UNIT 2	0.0112	810 000	-
IVY PARK	IVY PARK	00000145	00000	00003	0000	-		RESIDENTIAL PROPERTIES	SS WILGERSHOF UNIT 3	0.0112	810 000	-
IVY PARK	IVY PARK	00000145	00000	00004	0000	-		RESIDENTIAL PROPERTIES	SS WILGERSHOF UNIT 4	0.0111	800 000	-
IVY PARK	IVY PARK	00000145	00000	00005	0000	-		RESIDENTIAL PROPERTIES	SS WILGERSHOF UNIT 5	0.0100	720 000	-
IVY PARK	IVY PARK	00000145	00000	00006	0000	-		RESIDENTIAL PROPERTIES	SS WILGERSHOF UNIT 6	0.0112	810 000	-
IVY PARK	IVY PARK	00000145	00000	00007	0000	-		RESIDENTIAL PROPERTIES	SS WILGERSHOF UNIT 7	0.0140	1 010 000	-
IVY PARK	IVY PARK	00000145	00000	00008	0000	-		RESIDENTIAL PROPERTIES	SS WILGERSHOF UNIT 8	0.0112	810 000	-
IVY PARK	IVY PARK	00000145	00000	00009	0000	-		RESIDENTIAL PROPERTIES	SS WILGERSHOF UNIT 9	0.0112	810 000	-
IVY PARK	IVY PARK	00000145	00000	00010	0000	-		RESIDENTIAL PROPERTIES	SS WILGERSHOF UNIT 10	0.0112	810 000	-
IVY PARK	IVY PARK	00000145	00000	00011	0000	-		RESIDENTIAL PROPERTIES	SS WILGERSHOF UNIT 11	0.0112	810 000	-
IVY PARK	IVY PARK	00000145	00000	00012	0000	-		RESIDENTIAL PROPERTIES	SS WILGERSHOF UNIT 12	0.0118	850 000	-
IVY PARK	IVY PARK	00000145	00000	00013	0000	-		RESIDENTIAL PROPERTIES	SS WILGERSHOF UNIT 13	0.0112	810 000	-
IVY PARK	IVY PARK	00000145	00000	00014	0000	-		RESIDENTIAL PROPERTIES	SS WILGERSHOF UNIT 14	0.0112	810 000	-
IVY PARK	IVY PARK	00000145	00000	00015	0000	-		RESIDENTIAL PROPERTIES	SS WILGERSHOF UNIT 15	0.0113	810 000	-
IVY PARK	IVY PARK	00000145	00000	00016	0000	-		RESIDENTIAL PROPERTIES	SS WILGERSHOF UNIT 16	0.0114	820 000	-

Registered or other description of the property							Full Names of Owner(s)	Category determined in terms of Section 8 of the Act	Physical address of the property	Extent of the property (HA)	Market value of the property	Remarks
Town Allotment	Suburb	Erf Nr	Portion	Unit	Section							
IVY PARK	IVY PARK	00000146	00000	00000	0000	-		RESIDENTIAL PROPERTIES	PRINGLE STREET 1	0.1000	1 340 000	-
IVY PARK	IVY PARK	00000147	00000	00000	0000	-		RESIDENTIAL PROPERTIES	PRINGLE STREET 3	0.1000	1 190 000	-
IVY PARK	IVY PARK	00000148	00000	00000	0000	-		RESIDENTIAL PROPERTIES	PRINGLE STREET 5	0.1000	1 190 000	-
IVY PARK	IVY PARK	00000149	00000	00000	0000	-		RESIDENTIAL PROPERTIES	VAN BRUGGEN STREET 1	0.1000	1 400 000	-
IVY PARK	IVY PARK	00000150	00000	00000	0000	-		RESIDENTIAL PROPERTIES	VAN WYK LOUW STREET 3	0.1166	2 030 000	-
IVY PARK	IVY PARK	00000151	00000	00000	0000	-		RESIDENTIAL PROPERTIES	VAN WYK LOUW STREET 5	0.1000	1 450 000	-
IVY PARK	IVY PARK	00000152	00000	00000	0000	-		RESIDENTIAL PROPERTIES	VAN WYK LOUW STREET 7	0.1000	1 480 000	-
IVY PARK	IVY PARK	00000153	00000	00000	0000	-		RESIDENTIAL PROPERTIES	VAN WYK LOUW STREET 9	0.1000	1 330 000	-
IVY PARK	IVY PARK	00000154	00000	00000	0000	-		RESIDENTIAL PROPERTIES	VAN WYK LOUW STREET 11	0.1000	1 490 000	-
IVY PARK	IVY PARK	00000155	00000	00000	0000	-		RESIDENTIAL PROPERTIES	VAN WYK LOUW STREET 13	0.1000	1 330 000	-
IVY PARK	IVY PARK	00000156	00000	00000	0000	-		RESIDENTIAL PROPERTIES	VAN WYK LOUW STREET 15	0.1000	1 490 000	-
IVY PARK	IVY PARK	00000157	00000	00000	0000	-		RESIDENTIAL PROPERTIES	VAN WYK LOUW STREET 17	0.1000	1 240 000	-
IVY PARK	IVY PARK	00000158	00000	00000	0000	-		RESIDENTIAL PROPERTIES	VAN WYK LOUW STREET 19	0.1000	1 490 000	-
IVY PARK	IVY PARK	00000159	00000	00000	0000	-		RESIDENTIAL PROPERTIES	VAN WYK LOUW STREET 21	0.1000	1 460 000	-
IVY PARK	IVY PARK	00000160	00000	00000	0000	-		RESIDENTIAL PROPERTIES	VAN WYK LOUW STREET 23	0.1000	1 340 000	-
IVY PARK	IVY PARK	00000161	00000	00000	0000	-		RESIDENTIAL PROPERTIES	VAN WYK LOUW STREET 25	0.1000	1 440 000	-
IVY PARK	IVY PARK	00000162	00000	00000	0000	-		RESIDENTIAL PROPERTIES	VAN WYK LOUW STREET 27	0.1000	1 490 000	-
IVY PARK	IVY PARK	00000163	00000	00000	0000	-		RESIDENTIAL PROPERTIES	VAN WYK LOUW STREET 29	0.1000	1 330 000	-
IVY PARK	IVY PARK	00000164	00000	00000	0000	-		RESIDENTIAL PROPERTIES	VAN WYK LOUW STREET 31	0.1000	1 490 000	-
IVY PARK	IVY PARK	00000165	00000	00000	0000	-		RESIDENTIAL PROPERTIES	VAN WYK LOUW STREET 33	0.1000	1 340 000	-
IVY PARK	IVY PARK	00000166	00000	00000	0000	-		RESIDENTIAL PROPERTIES	VAN WYK LOUW STREET 35	0.1000	1 420 000	-
IVY PARK	IVY PARK	00000167	00000	00000	0000	-		RESIDENTIAL PROPERTIES	VAN WYK LOUW STREET 37	0.1000	1 340 000	-
IVY PARK	IVY PARK	00000168	00000	00000	0000	-		RESIDENTIAL PROPERTIES	TOTIUS STREET 29	0.1000	1 390 000	-
IVY PARK	IVY PARK	00000169	00000	00000	0000	-		RESIDENTIAL PROPERTIES	TOTIUS STREET 31	0.1000	1 340 000	-
IVY PARK	IVY PARK	00000170	00000	00000	0000	-		RESIDENTIAL PROPERTIES	MARSHALL STREET 80	0.1000	1 540 000	-
IVY PARK	IVY PARK	00000171	00000	00000	0000	-		RESIDENTIAL PROPERTIES	MARSHALL STREET 78	0.1000	1 490 000	-
IVY PARK	IVY PARK	00000172	00000	00000	0000	-		RESIDENTIAL PROPERTIES	MARSHALL STREET 76	0.1000	1 480 000	-
IVY PARK	IVY PARK	00000173	00000	00000	0000	-		RESIDENTIAL PROPERTIES	MARSHALL STREET 74	0.1000	1 490 000	-
IVY PARK	IVY PARK	00000174	00000	00000	0000	-		RESIDENTIAL PROPERTIES	MARSHALL STREET 72	0.1000	1 490 000	-
IVY PARK	IVY PARK	00000175	00000	00000	0000	-		RESIDENTIAL PROPERTIES	VAN WYK LOUW STREET 38	0.1010	1 580 000	-
IVY PARK	IVY PARK	00000176	00000	00000	0000	-		RESIDENTIAL PROPERTIES	VAN WYK LOUW STREET 36	0.1000	1 170 000	-
IVY PARK	IVY PARK	00000177	00000	00000	0000	-		RESIDENTIAL PROPERTIES	VAN WYK LOUW STREET 34	0.1000	1 480 000	-
IVY PARK	IVY PARK	00000178	00000	00000	0000	-		RESIDENTIAL PROPERTIES	VAN WYK LOUW STREET 32	0.1080	1 650 000	-
IVY PARK	IVY PARK	00000179	00000	00000	0000	-		RESIDENTIAL PROPERTIES	VAN WYK LOUW STREET 22	0.1104	1 470 000	-
IVY PARK	IVY PARK	00000180	00000	00000	0000	-		RESIDENTIAL PROPERTIES	VAN WYK LOUW STREET 20	0.1010	1 490 000	-
IVY PARK	IVY PARK	00000181	00000	00000	0000	-		RESIDENTIAL PROPERTIES	VAN WYK LOUW STREET 18	0.1010	1 340 000	-

Registered or other description of the property							Full Names of Owner(s)	Category determined in terms of Section 8 of the Act	Physical address of the property	Extent of the property (HA)	Market value of the property	Remarks
Town Allotment	Suburb	Erf Nr	Portion	Unit	Section							
IVY PARK	IVY PARK	00000182	00000	00000	0000	-		RESIDENTIAL PROPERTIES	VAN WYK LOUW STREET 16	0.1010	1 500 000	-
IVY PARK	IVY PARK	00000183	00000	00000	0000	-		RESIDENTIAL PROPERTIES	VAN WYK LOUW STREET 14	0.1010	1 320 000	-
IVY PARK	IVY PARK	00000184	00000	00000	0000	-		RESIDENTIAL PROPERTIES	VAN WYK LOUW STREET 12	0.1010	1 490 000	-
IVY PARK	IVY PARK	00000185	00000	00000	0000	-		RESIDENTIAL PROPERTIES	VAN WYK LOUW STREET 10	0.1170	1 270 000	-
IVY PARK	IVY PARK	00000186	00000	00000	0000	-		RESIDENTIAL PROPERTIES	VAN BRUGGEN STREET 3	0.1183	1 320 000	-
IVY PARK	IVY PARK	00000187	00000	00000	0000	-		RESIDENTIAL PROPERTIES	VAN BRUGGEN STREET 7	0.1000	1 490 000	-
IVY PARK	IVY PARK	00000188	00000	00000	0000	-		RESIDENTIAL PROPERTIES	VAN BRUGGEN STREET 9	0.1000	1 430 000	-
IVY PARK	IVY PARK	00000189	00000	00000	0000	-		RESIDENTIAL PROPERTIES	VAN BRUGGEN STREET 11	0.1005	1 340 000	-
IVY PARK	IVY PARK	00000190	00000	00000	0000	-		RESIDENTIAL PROPERTIES	VAN BRUGGEN STREET 13	0.1005	1 330 000	-
IVY PARK	IVY PARK	00000191	00000	00000	0000	-		RESIDENTIAL PROPERTIES	VAN BRUGGEN STREET 15	0.1000	1 330 000	-
IVY PARK	IVY PARK	00000192	00000	00000	0000	-		RESIDENTIAL PROPERTIES	VAN BRUGGEN STREET 17	0.1000	1 290 000	-
IVY PARK	IVY PARK	00000193	00000	00000	0000	-		RESIDENTIAL PROPERTIES	VAN BRUGGEN STREET 19	0.1138	1 330 000	-
IVY PARK	IVY PARK	00000194	00000	00000	0000	-		RESIDENTIAL PROPERTIES	VAN BRUGGEN STREET 21	0.1000	1 640 000	-
IVY PARK	IVY PARK	00000195	00000	00000	0000	-		RESIDENTIAL PROPERTIES	VAN BRUGGEN STREET 20	0.1000	1 620 000	-
IVY PARK	IVY PARK	00000196	00000	00000	0000	-		RESIDENTIAL PROPERTIES	TOTIUS STREET 19	0.1000	1 470 000	-
IVY PARK	IVY PARK	00000197	00000	00000	0000	-		RESIDENTIAL PROPERTIES	VAN BRUGGEN STREET 12	0.1100	3 580 000	-
IVY PARK	IVY PARK	00000198	00000	00000	0000	-		RESIDENTIAL PROPERTIES	VAN BRUGGEN STREET 10	0.1000	1 490 000	-
IVY PARK	IVY PARK	00000199	00000	00000	0000	-		RESIDENTIAL PROPERTIES	VAN BRUGGEN STREET 8	0.1000	1 330 000	-
IVY PARK	IVY PARK	00000200	00000	00000	0000	-		RESIDENTIAL PROPERTIES	VAN BRUGGEN STREET 6	0.1000	1 120 000	-
IVY PARK	IVY PARK	00000201	00000	00000	0000	-		RESIDENTIAL PROPERTIES	VAN BRUGGEN STREET 4	0.1000	1 490 000	-
IVY PARK	IVY PARK	00000202	00000	00000	0000	-		RESIDENTIAL PROPERTIES	VAN BRUGGEN STREET 2	0.1003	1 490 000	-
IVY PARK	IVY PARK	00000203	00000	00000	0000	-		RESIDENTIAL PROPERTIES	PRINGLE STREET 11	0.1000	1 480 000	-
IVY PARK	IVY PARK	00000204	00000	00000	0000	-		RESIDENTIAL PROPERTIES	PRINGLE STREET 13	0.1000	1 490 000	-
IVY PARK	IVY PARK	00000205	00000	00000	0000	-		RESIDENTIAL PROPERTIES	TOTIUS STREET 5	0.1000	1 480 000	-
IVY PARK	IVY PARK	00000206	00000	00000	0000	-		RESIDENTIAL PROPERTIES	TOTIUS STREET 7	0.1000	1 460 000	-
IVY PARK	IVY PARK	00000207	00000	00000	0000	-		RESIDENTIAL PROPERTIES	TOTIUS STREET 9	0.1000	1 470 000	-
IVY PARK	IVY PARK	00000208	00000	00000	0000	-		RESIDENTIAL PROPERTIES	TOTIUS STREET 11	0.1000	1 320 000	-
IVY PARK	IVY PARK	00000209	00000	00000	0000	-		RESIDENTIAL PROPERTIES	TOTIUS STREET 13	0.1000	1 490 000	-
IVY PARK	IVY PARK	00000210	00000	00000	0000	-		RESIDENTIAL PROPERTIES	TOTIUS STREET 15	0.1000	1 490 000	-
IVY PARK	IVY PARK	00000211	00000	00000	0000	-		MULTI PURPOSE PROPERTIES	IVY PARK 211	6.6916	0	SECTION 9.2 SUBDIVIDED AS FOLLOWS:
IVY PARK	IVY PARK	00000211	00000	00000	M001	-		MUNICIPAL PROPERTIES	IVY PARK 211	6.6718	1 340 000	-
IVY PARK	IVY PARK	00000211	00000	00000	M002	-		BUSINESS AND COMMERCIAL PROPERTIES	IVY PARK 211	0.0198	98 000	-
IVY PARK	IVY PARK	00000212	00000	00000	0000	-		MUNICIPAL PROPERTIES	PARK PRETORIA PAD	2.6471	530 000	-
IVY PARK	IVY PARK	00000215	00000	00000	0000	-		RESIDENTIAL PROPERTIES	FITZPATRICK STREET 19	0.1000	1 490 000	-
IVY PARK	IVY PARK	00000215	00001	00000	0000	-		RESIDENTIAL PROPERTIES	FITZPATRICKSTRAAT 21	0.1000	1 480 000	-
IVY PARK	IVY PARK EXT 007	00000935	00000	00000	0000	-		PUBLIC BENEFIT ORGANISATION	PRETORIAWEG -	1.5711	24 400 000	VALUED WITH ERF 936 IVY PARK EXT 007

Registered or other description of the property							Full Names of Owner(s)	Category determined in terms of Section 8 of the Act	Physical address of the property	Extent of the property (HA)	Market value of the property	Remarks
Town Allotment	Suburb	Erf Nr	Portion	Unit	Section							
IVY PARK	IVY PARK EXT 007	00000936	00000	00000	0000	-		PUBLIC BENEFIT ORGANISATION	PRETORIAWEG -	1.3430	0	VALUED WITH ERF 935 IVY PARK EXT 007
IVY PARK	IVY PARK EXT 014	00000941	00000	00000	0000	-		BUSINESS AND COMMERCIAL PROPERTIES	IVY PARK EXT 014 941	64.9975	204 100 000	VALUED WITH ERF 942 IVY PARK
IVY PARK	IVY PARK EXT 014	00000941	00001	00000	0000	-		BUSINESS AND COMMERCIAL PROPERTIES	IVY PARK EXT 014 941/1	1.1861	32 800 000	TOWN LODGE
IVY PARK	IVY PARK EXT 014	00000942	00000	00000	0000	-		BUSINESS AND COMMERCIAL PROPERTIES	IVY PARK EXT 014 942	0.1600	0	VALUED WITH ERF 941 IVY PARK
IVY PARK	IVY PARK EXT 009	00000949	00000	00000	0000	-		BUSINESS AND COMMERCIAL PROPERTIES	SUID STREET 45	0.9548	7 240 000	IVY PARK CENTRE
IVY PARK	IVY PARK EXT 009	00000949	00004	00000	0000	-		BUSINESS AND COMMERCIAL PROPERTIES	C/O MARSHALL & -	0.4159	6 780 000	-
IVY PARK	IVY PARK EXT 009	00000950	00000	00000	0000	-		MUNICIPAL PROPERTIES	SUID STREET 58	0.1204	1 000	-
IVY PARK	IVY PARK EXT 009	00000951	00000	00000	0000	-		PRIVATE OPEN SPACE	SUID STREET 59	0.4853	530 000	-
IVY PARK	IVY PARK EXT 011	00000953	00000	00000	0000	-		BUSINESS AND COMMERCIAL PROPERTIES	LAWTONWEG -	2.7880	5 000 000	-
IVY PARK	IVY PARK EXT 011	00000954	00000	00000	0000	-		RESIDENTIAL PROPERTIES	LAWTONWEG -	0.7426	1 180 000	-
IVY PARK	IVY PARK EXT 011	00000954	00001	00000	0000	-		RESIDENTIAL PROPERTIES	IVY PARK 954	0.3342	640 000	-
IVY PARK	IVY PARK EXT 011	00000955	00000	00000	0000	-		PLACES OF WORSHIP	LAWTONWEG -	0.8764	1 060 000	-
IVY PARK	IVY PARK EXT 009	00000956	00001	00000	0000	-		RESIDENTIAL PROPERTIES	THOLO STREET 9	0.0371	1 030 000	-
IVY PARK	IVY PARK EXT 009	00000956	00002	00000	0000	-		RESIDENTIAL PROPERTIES	THOLO STREET 7	0.0285	780 000	-
IVY PARK	IVY PARK EXT 009	00000956	00003	00000	0000	-		RESIDENTIAL PROPERTIES	THOLO STREET 11	0.0276	550 000	-
IVY PARK	IVY PARK EXT 009	00000956	00004	00000	0000	-		RESIDENTIAL PROPERTIES	THOLO STREET 66	0.0992	1 620 000	-
IVY PARK	IVY PARK EXT 009	00000956	00005	00000	0000	-		RESIDENTIAL PROPERTIES	THOLO STREET 64	0.0254	940 000	-
IVY PARK	IVY PARK EXT 009	00000956	00006	00000	0000	-		RESIDENTIAL PROPERTIES	THOLO STREET 62	0.0276	760 000	-
IVY PARK	IVY PARK EXT 009	00000956	00007	00000	0000	-		RESIDENTIAL PROPERTIES	THOLO STREET 60	0.0277	820 000	-
IVY PARK	IVY PARK EXT 009	00000956	00008	00000	0000	-		RESIDENTIAL PROPERTIES	THOLO STREET 58	0.0277	990 000	-
IVY PARK	IVY PARK EXT 009	00000956	00009	00000	0000	-		RESIDENTIAL PROPERTIES	THOLO STREET 56	0.0277	690 000	-
IVY PARK	IVY PARK EXT 009	00000956	00010	00000	0000	-		RESIDENTIAL PROPERTIES	THOLO STREET 54	0.0277	1 150 000	-
IVY PARK	IVY PARK EXT 009	00000956	00011	00000	0000	-		RESIDENTIAL PROPERTIES	THOLO STREET 52	0.0278	880 000	-
IVY PARK	IVY PARK EXT 009	00000956	00012	00000	0000	-		RESIDENTIAL PROPERTIES	THOLO STREET 50	0.0352	1 040 000	-
IVY PARK	IVY PARK EXT 009	00000956	00013	00000	0000	-		RESIDENTIAL PROPERTIES	THOLO STREET 48	0.0395	970 000	-
IVY PARK	IVY PARK EXT 009	00000956	00014	00000	0000	-		RESIDENTIAL PROPERTIES	THOLO STREET 46	0.0320	1 050 000	-
IVY PARK	IVY PARK EXT 009	00000956	00015	00000	0000	-		RESIDENTIAL PROPERTIES	THOLO STREET 44	0.0325	1 070 000	-
IVY PARK	IVY PARK EXT 009	00000956	00023	00000	0000	-		RESIDENTIAL PROPERTIES	THOLO STREET 28	0.0282	1 040 000	-
IVY PARK	IVY PARK EXT 009	00000956	00024	00000	0000	-		RESIDENTIAL PROPERTIES	THOLO STREET 26	0.0276	710 000	-
IVY PARK	IVY PARK EXT 009	00000956	00025	00000	0000	-		RESIDENTIAL PROPERTIES	THOLO STREET 24	0.0277	870 000	-
IVY PARK	IVY PARK EXT 009	00000956	00026	00000	0000	-		RESIDENTIAL PROPERTIES	THOLO STREET 22	0.0277	890 000	-
IVY PARK	IVY PARK EXT 009	00000956	00027	00000	0000	-		RESIDENTIAL PROPERTIES	THOLO STREET 20	0.0277	680 000	-
IVY PARK	IVY PARK EXT 009	00000956	00028	00000	0000	-		RESIDENTIAL PROPERTIES	THOLO STREET 18	0.0278	830 000	-
IVY PARK	IVY PARK EXT 009	00000956	00029	00000	0000	-		RESIDENTIAL PROPERTIES	THOLO STREET 16	0.0278	1 010 000	-
IVY PARK	IVY PARK EXT 009	00000956	00030	00000	0000	-		RESIDENTIAL PROPERTIES	THOLO STREET 14	0.0278	1 050 000	-
IVY PARK	IVY PARK EXT 009	00000956	00031	00000	0000	-		RESIDENTIAL PROPERTIES	THOLO STREET 12	0.0279	920 000	-

Registered or other description of the property							Full Names of Owner(s)	Category determined in terms of Section 8 of the Act	Physical address of the property	Extent of the property (HA)	Market value of the property	Remarks
Town Allotment	Suburb	Erf Nr	Portion	Unit	Section							
IVY PARK	IVY PARK EXT 009	00000956	00032	00000	0000	-		RESIDENTIAL PROPERTIES	THOLO STREET 10	0.0279	1 110 000	-
IVY PARK	IVY PARK EXT 009	00000956	00033	00000	0000	-		RESIDENTIAL PROPERTIES	THOLO STREET 8	0.0279	1 160 000	-
IVY PARK	IVY PARK EXT 009	00000956	00034	00000	0000	-		RESIDENTIAL PROPERTIES	THOLO STREET 6	0.0280	1 140 000	-
IVY PARK	IVY PARK EXT 009	00000956	00035	00000	0000	-		RESIDENTIAL PROPERTIES	THOLO STREET 4	0.0280	890 000	-
IVY PARK	IVY PARK EXT 009	00000956	00036	00000	0000	-		RESIDENTIAL PROPERTIES	THOLO STREET 2	0.0372	1 200 000	-
IVY PARK	IVY PARK EXT 009	00000956	00037	00000	0000	-		RESIDENTIAL PROPERTIES	THOLO STREET 3	0.0303	650 000	-
IVY PARK	IVY PARK EXT 009	00000956	00038	00000	0000	-		PRIVATE OPEN SPACE	SUID STREET 80	0.0070	1 000	-
IVY PARK	IVY PARK EXT 009	00000956	00039	00000	0000	-		RESIDENTIAL PROPERTIES	THOLO STREET 17	0.0277	1 030 000	-
IVY PARK	IVY PARK EXT 009	00000956	00040	00000	0000	-		RESIDENTIAL PROPERTIES	THOLO STREET 63	0.0275	1 180 000	-
IVY PARK	IVY PARK EXT 009	00000956	00041	00000	0000	-		RESIDENTIAL PROPERTIES	THOLO STREET 61	0.0300	1 320 000	-
IVY PARK	IVY PARK EXT 009	00000956	00042	00000	0000	-		RESIDENTIAL PROPERTIES	THOLO STREET 59	0.0276	860 000	-
IVY PARK	IVY PARK EXT 009	00000956	00043	00000	0000	-		RESIDENTIAL PROPERTIES	THOLO STREET 57	0.0276	680 000	-
IVY PARK	IVY PARK EXT 009	00000956	00044	00000	0000	-		RESIDENTIAL PROPERTIES	THOLO STREET 55	0.0266	840 000	-
IVY PARK	IVY PARK EXT 009	00000956	00045	00000	0000	-		RESIDENTIAL PROPERTIES	THOLO STREET 41	0.0264	810 000	-
IVY PARK	IVY PARK EXT 009	00000956	00046	00000	0000	-		RESIDENTIAL PROPERTIES	THOLO STREET 37	0.0388	1 040 000	-
IVY PARK	IVY PARK EXT 009	00000956	00047	00000	0000	-		RESIDENTIAL PROPERTIES	THOLO STREET 35	0.0403	820 000	-
IVY PARK	IVY PARK EXT 009	00000956	00048	00000	0000	-		RESIDENTIAL PROPERTIES	THOLO STREET 33	0.0288	1 010 000	-
IVY PARK	IVY PARK EXT 009	00000956	00049	00000	0000	-		RESIDENTIAL PROPERTIES	THOLO STREET 25	0.0274	1 010 000	-
IVY PARK	IVY PARK EXT 009	00000956	00050	00000	0000	-		RESIDENTIAL PROPERTIES	THOLO STREET 23	0.0338	710 000	-
IVY PARK	IVY PARK EXT 009	00000956	00051	00000	0000	-		RESIDENTIAL PROPERTIES	THOLO STREET 21	0.0341	1 100 000	-
IVY PARK	IVY PARK EXT 009	00000956	00052	00000	0000	-		RESIDENTIAL PROPERTIES	THOLO STREET 19	0.0321	1 250 000	-
IVY PARK	IVY PARK EXT 009	00000956	00053	00000	0000	-		PRIVATE OPEN SPACE	THOLO -	0.0029	1 000	-
IVY PARK	IVY PARK EXT 009	00000956	00054	00000	0000	-		PRIVATE OPEN SPACE	THOLO -	0.0068	1 000	-
IVY PARK	IVY PARK EXT 009	00000956	00055	00000	0000	-		PRIVATE OPEN SPACE	THOLO -	0.0157	1 000	-
IVY PARK	IVY PARK EXT 009	00000956	00056	00000	0000	-		PRIVATE OPEN SPACE	THOLO -	0.5234	1 000	-
IVY PARK	IVY PARK EXT 009	00000956	00057	00000	0000	-		MUNICIPAL PROPERTIES	MARSHALLSTRAAT -	0.2044	1 000	-
IVY PARK	IVY PARK EXT 009	00000956	00058	00000	0000	-		RESIDENTIAL PROPERTIES	THOLO STREET 42	0.0381	780 000	-
IVY PARK	IVY PARK EXT 009	00000956	00059	00000	0000	-		RESIDENTIAL PROPERTIES	THOLO STREET 36	0.0342	260 000	-
IVY PARK	IVY PARK EXT 009	00000956	00060	00000	0000	-		RESIDENTIAL PROPERTIES	THOLO STREET 34	0.0342	840 000	-
IVY PARK	IVY PARK EXT 009	00000956	00061	00000	0000	-		RESIDENTIAL PROPERTIES	THOLO STREET 30	0.0343	820 000	-
IVY PARK	IVY PARK EXT 017	00000958	00000	00000	0000	-		RESIDENTIAL PROPERTIES	PEPPER STREET 7	0.0350	770 000	-
IVY PARK	IVY PARK EXT 017	00000959	00000	00000	0000	-		RESIDENTIAL PROPERTIES	PEPPER STREET 9	0.0300	580 000	-
IVY PARK	IVY PARK EXT 017	00000960	00000	00000	0000	-		RESIDENTIAL PROPERTIES	PEPPER STREET 11	0.0300	1 220 000	-
IVY PARK	IVY PARK EXT 017	00000961	00000	00000	0000	-		RESIDENTIAL PROPERTIES	PEPPER STREET 13	0.0300	820 000	-
IVY PARK	IVY PARK EXT 017	00000962	00000	00000	0000	-		RESIDENTIAL PROPERTIES	PEPPER STREET 15	0.0300	1 220 000	-
IVY PARK	IVY PARK EXT 017	00000963	00000	00000	0000	-		RESIDENTIAL PROPERTIES	PEPPER STREET 17	0.0300	540 000	-

Registered or other description of the property							Full Names of Owner(s)	Category determined in terms of Section 8 of the Act	Physical address of the property	Extent of the property (HA)	Market value of the property	Remarks
Town Allotment	Suburb	Erf Nr	Portion	Unit	Section							
IVY PARK	IVY PARK EXT 017	00000964	00000	00000	0000	-		RESIDENTIAL PROPERTIES	PEPPER STREET 19	0.0300	1 020 000	-
IVY PARK	IVY PARK EXT 017	00000965	00000	00000	0000	-		RESIDENTIAL PROPERTIES	PEPPER STREET 21	0.0300	820 000	-
IVY PARK	IVY PARK EXT 017	00000966	00000	00000	0000	-		RESIDENTIAL PROPERTIES	PEPPER STREET 23	0.0300	1 110 000	-
IVY PARK	IVY PARK EXT 017	00000967	00000	00000	0000	-		RESIDENTIAL PROPERTIES	PEPPER STREET 25	0.0300	660 000	-
IVY PARK	IVY PARK EXT 017	00000968	00000	00000	0000	-		RESIDENTIAL PROPERTIES	PEPPER STREET 27	0.0300	880 000	-
IVY PARK	IVY PARK EXT 017	00000969	00000	00000	0000	-		RESIDENTIAL PROPERTIES	PEPPER STREET 29	0.0300	1 340 000	-
IVY PARK	IVY PARK EXT 017	00000970	00000	00000	0000	-		RESIDENTIAL PROPERTIES	PEPPER STREET 31	0.0300	1 310 000	-
IVY PARK	IVY PARK EXT 017	00000971	00000	00000	0000	-		RESIDENTIAL PROPERTIES	PEPPER STREET 33	0.0300	700 000	-
IVY PARK	IVY PARK EXT 017	00000972	00000	00000	0000	-		RESIDENTIAL PROPERTIES	PEPPER STREET 35	0.0300	760 000	-
IVY PARK	IVY PARK EXT 017	00000973	00000	00000	0000	-		RESIDENTIAL PROPERTIES	PEPPER STREET 37	0.0300	1 010 000	-
IVY PARK	IVY PARK EXT 017	00000974	00000	00000	0000	-		RESIDENTIAL PROPERTIES	PEPPER STREET 39	0.0300	1 050 000	-
IVY PARK	IVY PARK EXT 017	00000975	00000	00000	0000	-		RESIDENTIAL PROPERTIES	PEPPER STREET 41	0.0300	1 220 000	-
IVY PARK	IVY PARK EXT 017	00000976	00000	00000	0000	-		RESIDENTIAL PROPERTIES	PEPPER STREET 43	0.0300	710 000	-
IVY PARK	IVY PARK EXT 017	00000977	00000	00000	0000	-		RESIDENTIAL PROPERTIES	PEPPER STREET 45	0.0317	1 070 000	-
IVY PARK	IVY PARK EXT 017	00000978	00000	00000	0000	-		RESIDENTIAL PROPERTIES	PEPPER STREET 47	0.0276	1 010 000	-
IVY PARK	IVY PARK EXT 017	00000979	00000	00000	0000	-		RESIDENTIAL PROPERTIES	GINGER STREET 1	0.0346	810 000	-
IVY PARK	IVY PARK EXT 017	00000980	00000	00000	0000	-		RESIDENTIAL PROPERTIES	GINGER STREET 3	0.0350	660 000	-
IVY PARK	IVY PARK EXT 017	00000981	00000	00000	0000	-		RESIDENTIAL PROPERTIES	GINGER STREET 5	0.0350	660 000	-
IVY PARK	IVY PARK EXT 017	00000982	00000	00000	0000	-		RESIDENTIAL PROPERTIES	GINGER STREET 7	0.0350	1 140 000	-
IVY PARK	IVY PARK EXT 017	00000983	00000	00000	0000	-		RESIDENTIAL PROPERTIES	GINGER STREET 9	0.0350	990 000	-
IVY PARK	IVY PARK EXT 017	00000984	00000	00000	0000	-		RESIDENTIAL PROPERTIES	GINGER STREET 11	0.0350	1 350 000	-
IVY PARK	IVY PARK EXT 017	00000985	00000	00000	0000	-		RESIDENTIAL PROPERTIES	GINGER STREET 13	0.0350	1 260 000	-
IVY PARK	IVY PARK EXT 017	00000986	00000	00000	0000	-		RESIDENTIAL PROPERTIES	GINGER STREET 15	0.0350	1 250 000	-
IVY PARK	IVY PARK EXT 017	00000987	00000	00000	0000	-		RESIDENTIAL PROPERTIES	GINGER STREET 17	0.0350	960 000	-
IVY PARK	IVY PARK EXT 017	00000988	00000	00000	0000	-		RESIDENTIAL PROPERTIES	GINGER STREET 19	0.0350	1 020 000	-
IVY PARK	IVY PARK EXT 017	00000989	00000	00000	0000	-		RESIDENTIAL PROPERTIES	GINGER STREET 21	0.0350	1 180 000	-
IVY PARK	IVY PARK EXT 017	00000990	00000	00000	0000	-		RESIDENTIAL PROPERTIES	GINGER STREET 23	0.0350	930 000	-
IVY PARK	IVY PARK EXT 017	00000991	00000	00000	0000	-		RESIDENTIAL PROPERTIES	GINGER STREET 25	0.0350	1 500 000	-
IVY PARK	IVY PARK EXT 017	00000992	00000	00000	0000	-		RESIDENTIAL PROPERTIES	GINGER STREET 27	0.0350	1 110 000	-
IVY PARK	IVY PARK EXT 017	00000993	00000	00000	0000	-		RESIDENTIAL PROPERTIES	GINGER STREET 29	0.0350	1 310 000	-
IVY PARK	IVY PARK EXT 017	00000994	00000	00000	0000	-		RESIDENTIAL PROPERTIES	GINGER STREET 31	0.0350	1 230 000	-
IVY PARK	IVY PARK EXT 017	00000995	00000	00000	0000	-		RESIDENTIAL PROPERTIES	GINGER STREET 33	0.0350	1 310 000	-
IVY PARK	IVY PARK EXT 017	00000996	00000	00000	0000	-		RESIDENTIAL PROPERTIES	GINGER STREET 35	0.0350	1 250 000	-
IVY PARK	IVY PARK EXT 017	00000997	00000	00000	0000	-		RESIDENTIAL PROPERTIES	GINGER STREET 37	0.0325	1 060 000	-
IVY PARK	IVY PARK EXT 017	00000998	00000	00000	0000	-		RESIDENTIAL PROPERTIES	CUL-DE-SAC 1	0.0315	830 000	-
IVY PARK	IVY PARK EXT 017	00000999	00000	00000	0000	-		RESIDENTIAL PROPERTIES	CUL-DE-SAC 3	0.0279	660 000	-

Registered or other description of the property							Full Names of Owner(s)	Category determined in terms of Section 8 of the Act	Physical address of the property	Extent of the property (HA)	Market value of the property	Remarks
Town Allotment	Suburb	Erf Nr	Portion	Unit	Section							
IVY PARK	IVY PARK EXT 017	00001000	00000	00000	0000	-		RESIDENTIAL PROPERTIES	CUL-DE-SAC 5	0.0284	610 000	-
IVY PARK	IVY PARK EXT 017	00001001	00000	00000	0000	-		RESIDENTIAL PROPERTIES	CUL-DE-SAC 7	0.0380	980 000	-
IVY PARK	IVY PARK EXT 017	00001002	00000	00000	0000	-		RESIDENTIAL PROPERTIES	CUL-DE-SAC 8	0.0288	540 000	-
IVY PARK	IVY PARK EXT 017	00001003	00000	00000	0000	-		RESIDENTIAL PROPERTIES	CUL-DE-SAC 6	0.0281	720 000	-
IVY PARK	IVY PARK EXT 017	00001004	00000	00000	0000	-		RESIDENTIAL PROPERTIES	CUL-DE-SAC 4	0.0303	800 000	-
IVY PARK	IVY PARK EXT 017	00001005	00000	00000	0000	-		RESIDENTIAL PROPERTIES	CUL-DE-SAC 2	0.0307	1 020 000	-
IVY PARK	IVY PARK EXT 017	00001006	00000	00000	0000	-		RESIDENTIAL PROPERTIES	PARSLEY STREET 3	0.0275	810 000	-
IVY PARK	IVY PARK EXT 017	00001007	00000	00000	0000	-		RESIDENTIAL PROPERTIES	PARSLEY STREET 5	0.0275	860 000	-
IVY PARK	IVY PARK EXT 017	00001008	00000	00000	0000	-		RESIDENTIAL PROPERTIES	PARSLEY STREET 7	0.0275	830 000	-
IVY PARK	IVY PARK EXT 017	00001009	00000	00000	0000	-		RESIDENTIAL PROPERTIES	PARSLEY STREET 9	0.0463	1 470 000	-
IVY PARK	IVY PARK EXT 017	00001010	00000	00000	0000	-		RESIDENTIAL PROPERTIES	PARSLEY STREET 11	0.0290	580 000	-
IVY PARK	IVY PARK EXT 017	00001011	00000	00000	0000	-		RESIDENTIAL PROPERTIES	PARSLEY STREET 13	0.0300	1 050 000	-
IVY PARK	IVY PARK EXT 017	00001012	00000	00000	0000	-		RESIDENTIAL PROPERTIES	PARSLEY STREET 15	0.0300	1 320 000	-
IVY PARK	IVY PARK EXT 017	00001013	00000	00000	0000	-		RESIDENTIAL PROPERTIES	PARSLEY STREET 17	0.0275	540 000	-
IVY PARK	IVY PARK EXT 017	00001014	00000	00000	0000	-		RESIDENTIAL PROPERTIES	PARSLEY STREET 19	0.0276	1 030 000	-
IVY PARK	IVY PARK EXT 017	00001015	00000	00000	0000	-		RESIDENTIAL PROPERTIES	PARSLEY STREET 21	0.0275	660 000	-
IVY PARK	IVY PARK EXT 017	00001016	00000	00000	0000	-		RESIDENTIAL PROPERTIES	PARSLEY STREET 23	0.0275	1 080 000	-
IVY PARK	IVY PARK EXT 017	00001017	00000	00000	0000	-		RESIDENTIAL PROPERTIES	PARSLEY STREET 25	0.0275	1 290 000	-
IVY PARK	IVY PARK EXT 017	00001018	00000	00000	0000	-		RESIDENTIAL PROPERTIES	PARSLEY STREET 27	0.0275	770 000	-
IVY PARK	IVY PARK EXT 017	00001019	00000	00000	0000	-		RESIDENTIAL PROPERTIES	PARSLEY STREET 29	0.0275	1 090 000	-
IVY PARK	IVY PARK EXT 017	00001020	00000	00000	0000	-		RESIDENTIAL PROPERTIES	PARSLEY STREET 31	0.0275	1 000 000	-
IVY PARK	IVY PARK EXT 017	00001021	00000	00000	0000	-		RESIDENTIAL PROPERTIES	PARSLEY STREET 33	0.0275	520 000	-
IVY PARK	IVY PARK EXT 017	00001022	00000	00000	0000	-		RESIDENTIAL PROPERTIES	PARSLEY STREET 35	0.0275	520 000	-
IVY PARK	IVY PARK EXT 017	00001023	00000	00000	0000	-		RESIDENTIAL PROPERTIES	PARSLEY STREET 37	0.0275	640 000	-
IVY PARK	IVY PARK EXT 017	00001024	00000	00000	0000	-		BUSINESS AND COMMERCIAL PROPERTIES	PARSLEY STREET 39	0.0275	700 000	WALK BY FAITH NOT BY SIGHT DAYCARE
IVY PARK	IVY PARK EXT 017	00001025	00000	00000	0000	-		RESIDENTIAL PROPERTIES	TURMERIC STREET 61	0.0341	1 060 000	-
IVY PARK	IVY PARK EXT 017	00001025	00001	00000	0000	-		RESIDENTIAL PROPERTIES	PEPPER STREET 8	0.0284	910 000	-
IVY PARK	IVY PARK EXT 017	00001025	00002	00000	0000	-		RESIDENTIAL PROPERTIES	TURMERIC STREET 59A	0.0376	960 000	-
IVY PARK	IVY PARK EXT 017	00001025	00003	00000	0000	-		RESIDENTIAL PROPERTIES	TURMERIC STREET 59	0.0313	1 010 000	-
IVY PARK	IVY PARK EXT 017	00001026	00000	00000	0000	-		RESIDENTIAL PROPERTIES	TURMERIC STREET 57	0.0276	830 000	-
IVY PARK	IVY PARK EXT 017	00001027	00000	00000	0000	-		RESIDENTIAL PROPERTIES	TURMERIC STREET 55	0.0350	620 000	-
IVY PARK	IVY PARK EXT 017	00001028	00000	00000	0000	-		RESIDENTIAL PROPERTIES	TURMERIC STREET 53	0.0348	1 180 000	-
IVY PARK	IVY PARK EXT 017	00001029	00000	00000	0000	-		RESIDENTIAL PROPERTIES	TURMERIC STREET 51	0.0209	1 150 000	-
IVY PARK	IVY PARK EXT 017	00001030	00000	00000	0000	-		RESIDENTIAL PROPERTIES	TURMERIC STREET 49	0.0277	730 000	-
IVY PARK	IVY PARK EXT 017	00001031	00000	00000	0000	-		RESIDENTIAL PROPERTIES	TURMERIC STREET 47	0.0353	900 000	-
IVY PARK	IVY PARK EXT 017	00001032	00000	00000	0000	-		RESIDENTIAL PROPERTIES	TURMERIC STREET 45	0.0353	900 000	-

Registered or other description of the property							Full Names of Owner(s)	Category determined in terms of Section 8 of the Act	Physical address of the property	Extent of the property (HA)	Market value of the property	Remarks
Town Allotment	Suburb	Erf Nr	Portion	Unit	Section							
IVY PARK	IVY PARK EXT 017	00001033	00000	00000	0000	-		RESIDENTIAL PROPERTIES	TURMERIC STREET 43	0.0277	1 140 000	-
IVY PARK	IVY PARK EXT 017	00001034	00000	00000	0000	-		RESIDENTIAL PROPERTIES	TURMERIC STREET 41	0.0277	830 000	-
IVY PARK	IVY PARK EXT 017	00001035	00000	00000	0000	-		RESIDENTIAL PROPERTIES	TURMERIC STREET 39	0.0353	950 000	-
IVY PARK	IVY PARK EXT 017	00001036	00000	00000	0000	-		RESIDENTIAL PROPERTIES	TURMERIC STREET 37	0.0353	1 290 000	-
IVY PARK	IVY PARK EXT 017	00001037	00000	00000	0000	-		RESIDENTIAL PROPERTIES	TURMERIC STREET 35	0.0277	760 000	-
IVY PARK	IVY PARK EXT 017	00001038	00000	00000	0000	-		RESIDENTIAL PROPERTIES	TURMERIC STREET 33	0.0277	910 000	-
IVY PARK	IVY PARK EXT 017	00001039	00000	00000	0000	-		RESIDENTIAL PROPERTIES	TURMERIC STREET 31	0.0353	660 000	-
IVY PARK	IVY PARK EXT 017	00001040	00000	00000	0000	-		RESIDENTIAL PROPERTIES	TURMERIC STREET 29	0.0353	780 000	-
IVY PARK	IVY PARK EXT 017	00001041	00000	00000	0000	-		RESIDENTIAL PROPERTIES	TURMERIC STREET 27	0.0277	1 080 000	-
IVY PARK	IVY PARK EXT 017	00001042	00000	00000	0000	-		RESIDENTIAL PROPERTIES	TURMERIC STREET 25	0.0277	580 000	-
IVY PARK	IVY PARK EXT 017	00001043	00000	00000	0000	-		RESIDENTIAL PROPERTIES	TURMERIC STREET 23	0.0353	1 280 000	-
IVY PARK	IVY PARK EXT 017	00001044	00000	00000	0000	-		RESIDENTIAL PROPERTIES	TURMERIC STREET 21	0.0353	910 000	-
IVY PARK	IVY PARK EXT 017	00001045	00000	00000	0000	-		RESIDENTIAL PROPERTIES	TURMERIC STREET 19	0.0277	1 190 000	-
IVY PARK	IVY PARK EXT 017	00001046	00000	00000	0000	-		RESIDENTIAL PROPERTIES	TURMERIC STREET 17	0.0277	1 290 000	-
IVY PARK	IVY PARK EXT 017	00001047	00000	00000	0000	-		RESIDENTIAL PROPERTIES	TURMERIC STREET 15	0.0353	1 010 000	-
IVY PARK	IVY PARK EXT 017	00001048	00000	00000	0000	-		RESIDENTIAL PROPERTIES	TURMERIC STREET 13	0.0353	1 010 000	-
IVY PARK	IVY PARK EXT 017	00001049	00000	00000	0000	-		RESIDENTIAL PROPERTIES	TURMERIC STREET 11	0.0277	760 000	-
IVY PARK	IVY PARK EXT 017	00001050	00000	00000	0000	-		RESIDENTIAL PROPERTIES	TURMERIC STREET 9	0.0277	910 000	-
IVY PARK	IVY PARK EXT 017	00001051	00000	00000	0000	-		RESIDENTIAL PROPERTIES	TURMERIC STREET 7	0.0353	610 000	-
IVY PARK	IVY PARK EXT 017	00001052	00000	00000	0000	-		RESIDENTIAL PROPERTIES	TURMERIC STREET 5	0.0348	770 000	-
IVY PARK	IVY PARK EXT 017	00001053	00000	00000	0000	-		RESIDENTIAL PROPERTIES	TURMERIC STREET 3	0.0276	920 000	-
IVY PARK	IVY PARK EXT 017	00001054	00000	00000	0000	-		RESIDENTIAL PROPERTIES	TURMERIC STREET 1	0.0276	830 000	-
IVY PARK	IVY PARK EXT 017	00001055	00000	00000	0000	-		RESIDENTIAL PROPERTIES	PARSLEY STREET 38	0.0276	1 080 000	-
IVY PARK	IVY PARK EXT 017	00001056	00000	00000	0000	-		RESIDENTIAL PROPERTIES	TURMERIC STREET 60	0.0379	930 000	-
IVY PARK	IVY PARK EXT 017	00001057	00000	00000	0000	-		RESIDENTIAL PROPERTIES	PEPPER STREET 20	0.0278	830 000	-
IVY PARK	IVY PARK EXT 017	00001058	00000	00000	0000	-		RESIDENTIAL PROPERTIES	BASIL STREET 35	0.0350	1 370 000	-
IVY PARK	IVY PARK EXT 017	00001059	00000	00000	0000	-		RESIDENTIAL PROPERTIES	BASIL STREET 33	0.0350	920 000	-
IVY PARK	IVY PARK EXT 017	00001060	00000	00000	0000	-		RESIDENTIAL PROPERTIES	BASIL STREET 31	0.0350	830 000	-
IVY PARK	IVY PARK EXT 017	00001061	00000	00000	0000	-		RESIDENTIAL PROPERTIES	BASIL STREET 29	0.0350	1 260 000	-
IVY PARK	IVY PARK EXT 017	00001062	00000	00000	0000	-		RESIDENTIAL PROPERTIES	BASIL STREET 27	0.0350	1 250 000	-
IVY PARK	IVY PARK EXT 017	00001063	00000	00000	0000	-		RESIDENTIAL PROPERTIES	BASIL STREET 25	0.0350	1 120 000	-
IVY PARK	IVY PARK EXT 017	00001064	00000	00000	0000	-		RESIDENTIAL PROPERTIES	BASIL STREET 23	0.0350	920 000	-
IVY PARK	IVY PARK EXT 017	00001065	00000	00000	0000	-		RESIDENTIAL PROPERTIES	BASIL STREET 21	0.0350	1 360 000	-
IVY PARK	IVY PARK EXT 017	00001066	00000	00000	0000	-		RESIDENTIAL PROPERTIES	BASIL STREET 19	0.0350	940 000	-
IVY PARK	IVY PARK EXT 017	00001067	00000	00000	0000	-		RESIDENTIAL PROPERTIES	BASIL STREET 17	0.0350	810 000	-
IVY PARK	IVY PARK EXT 017	00001068	00000	00000	0000	-		RESIDENTIAL PROPERTIES	BASIL STREET 15	0.0350	1 010 000	-

Registered or other description of the property							Full Names of Owner(s)	Category determined in terms of Section 8 of the Act	Physical address of the property	Extent of the property (HA)	Market value of the property	Remarks
Town Allotment	Suburb	Erf Nr	Portion	Unit	Section							
IVY PARK	IVY PARK EXT 017	00001069	00000	00000	0000	-		RESIDENTIAL PROPERTIES	BASIL STREET 13	0.0350	790 000	-
IVY PARK	IVY PARK EXT 017	00001070	00000	00000	0000	-		RESIDENTIAL PROPERTIES	BASIL STREET 11	0.0350	1 350 000	-
IVY PARK	IVY PARK EXT 017	00001071	00000	00000	0000	-		RESIDENTIAL PROPERTIES	BASIL STREET 9	0.0350	1 170 000	-
IVY PARK	IVY PARK EXT 017	00001072	00000	00000	0000	-		RESIDENTIAL PROPERTIES	BASIL STREET 7	0.0350	580 000	-
IVY PARK	IVY PARK EXT 017	00001073	00000	00000	0000	-		RESIDENTIAL PROPERTIES	BASIL STREET 5	0.0350	1 270 000	-
IVY PARK	IVY PARK EXT 017	00001074	00000	00000	0000	-		RESIDENTIAL PROPERTIES	BASIL STREET 1	0.0392	1 260 000	-
IVY PARK	IVY PARK EXT 017	00001075	00000	00000	0000	-		RESIDENTIAL PROPERTIES	TURMERIC STREET 2	0.0303	1 190 000	-
IVY PARK	IVY PARK EXT 017	00001076	00000	00000	0000	-		RESIDENTIAL PROPERTIES	TURMERIC STREET 4	0.0350	1 140 000	-
IVY PARK	IVY PARK EXT 017	00001077	00000	00000	0000	-		RESIDENTIAL PROPERTIES	TURMERIC STREET 6	0.0350	1 200 000	-
IVY PARK	IVY PARK EXT 017	00001078	00000	00000	0000	-		RESIDENTIAL PROPERTIES	TURMERIC STREET 10	0.0350	1 150 000	-
IVY PARK	IVY PARK EXT 017	00001079	00000	00000	0000	-		RESIDENTIAL PROPERTIES	TURMERIC STREET 12	0.0350	1 090 000	-
IVY PARK	IVY PARK EXT 017	00001080	00000	00000	0000	-		RESIDENTIAL PROPERTIES	TURMERIC STREET 18	0.0350	1 200 000	-
IVY PARK	IVY PARK EXT 017	00001081	00000	00000	0000	-		RESIDENTIAL PROPERTIES	TURMERIC STREET 20	0.0350	1 010 000	-
IVY PARK	IVY PARK EXT 017	00001082	00000	00000	0000	-		RESIDENTIAL PROPERTIES	TURMERIC STREET 26	0.0350	790 000	-
IVY PARK	IVY PARK EXT 017	00001083	00000	00000	0000	-		RESIDENTIAL PROPERTIES	TURMERIC STREET 28	0.0350	1 310 000	-
IVY PARK	IVY PARK EXT 017	00001084	00000	00000	0000	-		RESIDENTIAL PROPERTIES	TURMERIC STREET 34	0.0350	1 010 000	-
IVY PARK	IVY PARK EXT 017	00001085	00000	00000	0000	-		RESIDENTIAL PROPERTIES	TURMERIC STREET 36	0.0350	1 050 000	-
IVY PARK	IVY PARK EXT 017	00001086	00000	00000	0000	-		RESIDENTIAL PROPERTIES	TURMERIC STREET 38	0.0350	880 000	-
IVY PARK	IVY PARK EXT 017	00001087	00000	00000	0000	-		RESIDENTIAL PROPERTIES	TURMERIC STREET 44	0.0350	830 000	-
IVY PARK	IVY PARK EXT 017	00001088	00000	00000	0000	-		RESIDENTIAL PROPERTIES	TURMERIC STREET 48	0.0350	1 090 000	-
IVY PARK	IVY PARK EXT 017	00001089	00000	00000	0000	-		RESIDENTIAL PROPERTIES	TURMERIC STREET 50	0.0350	880 000	-
IVY PARK	IVY PARK EXT 017	00001090	00000	00000	0000	-		RESIDENTIAL PROPERTIES	TURMERIC STREET 54	0.0350	1 140 000	-
IVY PARK	IVY PARK EXT 017	00001091	00000	00000	0000	-		RESIDENTIAL PROPERTIES	TURMERIC STREET 58	0.0350	1 040 000	-
IVY PARK	IVY PARK EXT 017	00001092	00000	00000	0000	-		RESIDENTIAL PROPERTIES	PEPPER STREET 28	0.0354	780 000	-
IVY PARK	IVY PARK EXT 017	00001093	00000	00000	0000	-		RESIDENTIAL PROPERTIES	PEPPER STREET 32	0.0276	1 070 000	-
IVY PARK	IVY PARK EXT 017	00001094	00000	00000	0000	-		RESIDENTIAL PROPERTIES	THYME STREET 37	0.0275	1 050 000	-
IVY PARK	IVY PARK EXT 017	00001095	00000	00000	0000	-		RESIDENTIAL PROPERTIES	THYME STREET 35	0.0350	1 410 000	-
IVY PARK	IVY PARK EXT 017	00001096	00000	00000	0000	-		RESIDENTIAL PROPERTIES	THYME STREET 33	0.0350	890 000	-
IVY PARK	IVY PARK EXT 017	00001097	00000	00000	0000	-		RESIDENTIAL PROPERTIES	THYME STREET 31	0.0350	1 200 000	-
IVY PARK	IVY PARK EXT 017	00001098	00000	00000	0000	-		RESIDENTIAL PROPERTIES	THYME STREET 29	0.0350	480 000	-
IVY PARK	IVY PARK EXT 017	00001099	00000	00000	0000	-		RESIDENTIAL PROPERTIES	THYME STREET 27	0.0350	1 430 000	-
IVY PARK	IVY PARK EXT 017	00001100	00000	00000	0000	-		RESIDENTIAL PROPERTIES	THYME STREET 25	0.0350	970 000	-
IVY PARK	IVY PARK EXT 017	00001101	00000	00000	0000	-		RESIDENTIAL PROPERTIES	THYME STREET 23	0.0350	1 190 000	-
IVY PARK	IVY PARK EXT 017	00001102	00000	00000	0000	-		RESIDENTIAL PROPERTIES	THYME STREET 21	0.0350	1 130 000	-
IVY PARK	IVY PARK EXT 017	00001103	00000	00000	0000	-		RESIDENTIAL PROPERTIES	THYME STREET 19	0.0350	1 090 000	-
IVY PARK	IVY PARK EXT 017	00001104	00000	00000	0000	-		RESIDENTIAL PROPERTIES	THYME STREET 17	0.0350	1 000 000	-

Registered or other description of the property							Full Names of Owner(s)	Category determined in terms of Section 8 of the Act	Physical address of the property	Extent of the property (HA)	Market value of the property	Remarks
Town Allotment	Suburb	Erf Nr	Portion	Unit	Section							
IVY PARK	IVY PARK EXT 017	00001105	00000	00000	0000	-		RESIDENTIAL PROPERTIES	THYME STREET 15	0.0350	700 000	-
IVY PARK	IVY PARK EXT 017	00001106	00000	00000	0000	-		RESIDENTIAL PROPERTIES	THYME STREET 13	0.0350	1 380 000	-
IVY PARK	IVY PARK EXT 017	00001107	00000	00000	0000	-		RESIDENTIAL PROPERTIES	THYME STREET 11	0.0350	1 460 000	-
IVY PARK	IVY PARK EXT 017	00001108	00000	00000	0000	-		RESIDENTIAL PROPERTIES	THYME STREET 9	0.0350	980 000	-
IVY PARK	IVY PARK EXT 017	00001109	00000	00000	0000	-		RESIDENTIAL PROPERTIES	THYME STREET 7	0.0300	1 070 000	-
IVY PARK	IVY PARK EXT 017	00001110	00000	00000	0000	-		RESIDENTIAL PROPERTIES	THYME STREET 5	0.0283	1 140 000	-
IVY PARK	IVY PARK EXT 017	00001111	00000	00000	0000	-		RESIDENTIAL PROPERTIES	PARSLEY STREET 14	0.0301	760 000	-
IVY PARK	IVY PARK EXT 017	00001112	00000	00000	0000	-		RESIDENTIAL PROPERTIES	BASIL STREET 2	0.0294	1 030 000	-
IVY PARK	IVY PARK EXT 017	00001113	00000	00000	0000	-		RESIDENTIAL PROPERTIES	BASIL STREET 4	0.0350	920 000	-
IVY PARK	IVY PARK EXT 017	00001114	00000	00000	0000	-		RESIDENTIAL PROPERTIES	BASIL STREET 6	0.0350	660 000	-
IVY PARK	IVY PARK EXT 017	00001115	00000	00000	0000	-		RESIDENTIAL PROPERTIES	BASIL STREET 8	0.0350	1 290 000	-
IVY PARK	IVY PARK EXT 017	00001116	00000	00000	0000	-		RESIDENTIAL PROPERTIES	BASIL STREET 10	0.0350	1 220 000	-
IVY PARK	IVY PARK EXT 017	00001117	00000	00000	0000	-		RESIDENTIAL PROPERTIES	BASIL STREET 12	0.0350	920 000	-
IVY PARK	IVY PARK EXT 017	00001118	00000	00000	0000	-		RESIDENTIAL PROPERTIES	BASIL STREET 14	0.0350	1 450 000	-
IVY PARK	IVY PARK EXT 017	00001119	00000	00000	0000	-		RESIDENTIAL PROPERTIES	BASIL STREET 16	0.0350	1 150 000	-
IVY PARK	IVY PARK EXT 017	00001120	00000	00000	0000	-		RESIDENTIAL PROPERTIES	BASIL STREET 18	0.0350	820 000	-
IVY PARK	IVY PARK EXT 017	00001121	00000	00000	0000	-		RESIDENTIAL PROPERTIES	BASIL STREET 20	0.0350	610 000	-
IVY PARK	IVY PARK EXT 017	00001122	00000	00000	0000	-		RESIDENTIAL PROPERTIES	BASIL STREET 22	0.0350	1 040 000	-
IVY PARK	IVY PARK EXT 017	00001123	00000	00000	0000	-		RESIDENTIAL PROPERTIES	BASIL STREET 24	0.0350	580 000	-
IVY PARK	IVY PARK EXT 017	00001124	00000	00000	0000	-		RESIDENTIAL PROPERTIES	BASIL STREET 26	0.0350	660 000	-
IVY PARK	IVY PARK EXT 017	00001125	00000	00000	0000	-		RESIDENTIAL PROPERTIES	BASIL STREET 28	0.0350	900 000	-
IVY PARK	IVY PARK EXT 017	00001126	00000	00000	0000	-		RESIDENTIAL PROPERTIES	BASIL STREET 30	0.0350	880 000	-
IVY PARK	IVY PARK EXT 017	00001127	00000	00000	0000	-		RESIDENTIAL PROPERTIES	BASIL STREET 32	0.0413	1 210 000	-
IVY PARK	IVY PARK EXT 017	00001128	00000	00000	0000	-		RESIDENTIAL PROPERTIES	THYME STREET 36	0.0352	870 000	-
IVY PARK	IVY PARK EXT 017	00001129	00000	00000	0000	-		RESIDENTIAL PROPERTIES	BASIL STREET 42	0.0306	830 000	-
IVY PARK	IVY PARK EXT 017	00001130	00000	00000	0000	-		RESIDENTIAL PROPERTIES	GINGER STREET 4	0.0350	1 020 000	-
IVY PARK	IVY PARK EXT 017	00001131	00000	00000	0000	-		RESIDENTIAL PROPERTIES	GINGER STREET 6	0.0350	1 320 000	-
IVY PARK	IVY PARK EXT 017	00001132	00000	00000	0000	-		RESIDENTIAL PROPERTIES	GINGER STREET 8	0.0350	940 000	-
IVY PARK	IVY PARK EXT 017	00001133	00000	00000	0000	-		RESIDENTIAL PROPERTIES	GINGER STREET 10	0.0350	900 000	-
IVY PARK	IVY PARK EXT 017	00001134	00000	00000	0000	-		RESIDENTIAL PROPERTIES	GINGER STREET 12	0.0350	880 000	-
IVY PARK	IVY PARK EXT 017	00001135	00000	00000	0000	-		RESIDENTIAL PROPERTIES	GINGER STREET 14	0.0350	1 060 000	-
IVY PARK	IVY PARK EXT 017	00001136	00000	00000	0000	-		RESIDENTIAL PROPERTIES	GINGER STREET 16	0.0350	1 290 000	-
IVY PARK	IVY PARK EXT 017	00001137	00000	00000	0000	-		RESIDENTIAL PROPERTIES	GINGER STREET 18	0.0350	1 140 000	-
IVY PARK	IVY PARK EXT 017	00001138	00000	00000	0000	-		RESIDENTIAL PROPERTIES	GINGER STREET 20	0.0350	1 340 000	-
IVY PARK	IVY PARK EXT 017	00001139	00000	00000	0000	-		RESIDENTIAL PROPERTIES	GINGER STREET 22	0.0350	540 000	-
IVY PARK	IVY PARK EXT 017	00001140	00000	00000	0000	-		RESIDENTIAL PROPERTIES	GINGER STREET 24	0.0350	830 000	-

Registered or other description of the property							Full Names of Owner(s)	Category determined in terms of Section 8 of the Act	Physical address of the property	Extent of the property (HA)	Market value of the property	Remarks
Town Allotment	Suburb	Erf Nr	Portion	Unit	Section							
IVY PARK	IVY PARK EXT 017	00001141	00000	00000	0000	-		RESIDENTIAL PROPERTIES	GINGER STREET 26	0.0350	920 000	-
IVY PARK	IVY PARK EXT 017	00001142	00000	00000	0000	-		RESIDENTIAL PROPERTIES	GINGER STREET 28	0.0350	960 000	-
IVY PARK	IVY PARK EXT 017	00001143	00000	00000	0000	-		RESIDENTIAL PROPERTIES	GINGER STREET 30	0.0350	990 000	-
IVY PARK	IVY PARK EXT 017	00001144	00000	00000	0000	-		RESIDENTIAL PROPERTIES	GINGER STREET 32	0.0350	970 000	-
IVY PARK	IVY PARK EXT 017	00001145	00000	00000	0000	-		RESIDENTIAL PROPERTIES	GINGER STREET 34	0.0350	880 000	-
IVY PARK	IVY PARK EXT 017	00001146	00000	00000	0000	-		RESIDENTIAL PROPERTIES	GINGER STREET 36	0.0300	580 000	-
IVY PARK	IVY PARK EXT 017	00001147	00000	00000	0000	-		RESIDENTIAL PROPERTIES	GINGER STREET 38	0.0292	700 000	-
IVY PARK	IVY PARK EXT 017	00001148	00000	00000	0000	-		RESIDENTIAL PROPERTIES	THYME STREET 2	0.0307	1 210 000	-
IVY PARK	IVY PARK EXT 017	00001149	00000	00000	0000	-		RESIDENTIAL PROPERTIES	THYME STREET 4	0.0350	960 000	-
IVY PARK	IVY PARK EXT 017	00001150	00000	00000	0000	-		RESIDENTIAL PROPERTIES	THYME STREET 6	0.0350	1 260 000	-
IVY PARK	IVY PARK EXT 017	00001151	00000	00000	0000	-		RESIDENTIAL PROPERTIES	THYME STREET 8	0.0350	860 000	-
IVY PARK	IVY PARK EXT 017	00001152	00000	00000	0000	-		RESIDENTIAL PROPERTIES	THYME STREET 10	0.0350	1 220 000	-
IVY PARK	IVY PARK EXT 017	00001153	00000	00000	0000	-		RESIDENTIAL PROPERTIES	THYME STREET 12	0.0350	720 000	-
IVY PARK	IVY PARK EXT 017	00001154	00000	00000	0000	-		RESIDENTIAL PROPERTIES	THYME STREET 14	0.0350	1 250 000	-
IVY PARK	IVY PARK EXT 017	00001155	00000	00000	0000	-		RESIDENTIAL PROPERTIES	THYME STREET 16	0.0350	1 190 000	-
IVY PARK	IVY PARK EXT 017	00001156	00000	00000	0000	-		RESIDENTIAL PROPERTIES	THYME STREET 18	0.0350	830 000	-
IVY PARK	IVY PARK EXT 017	00001157	00000	00000	0000	-		RESIDENTIAL PROPERTIES	THYME STREET 20	0.0350	720 000	-
IVY PARK	IVY PARK EXT 017	00001158	00000	00000	0000	-		RESIDENTIAL PROPERTIES	THYME STREET 22	0.0350	910 000	-
IVY PARK	IVY PARK EXT 017	00001159	00000	00000	0000	-		RESIDENTIAL PROPERTIES	THYME STREET 24	0.0350	1 240 000	-
IVY PARK	IVY PARK EXT 017	00001160	00000	00000	0000	-		RESIDENTIAL PROPERTIES	THYME STREET 26	0.0350	1 040 000	-
IVY PARK	IVY PARK EXT 017	00001161	00000	00000	0000	-		RESIDENTIAL PROPERTIES	THYME STREET 28	0.0350	1 240 000	-
IVY PARK	IVY PARK EXT 017	00001162	00000	00000	0000	-		RESIDENTIAL PROPERTIES	THYME STREET 30	0.0350	880 000	-
IVY PARK	IVY PARK EXT 017	00001163	00000	00000	0000	-		RESIDENTIAL PROPERTIES	THYME STREET 32	0.0350	1 310 000	-
IVY PARK	IVY PARK EXT 017	00001164	00000	00000	0000	-		RESIDENTIAL PROPERTIES	THYME STREET 34	0.0350	740 000	-
IVY PARK	IVY PARK EXT 017	00001165	00000	00000	0000	-		MUNICIPAL PROPERTIES	PEPPER STREET 1	0.1407	150 000	-
IVY PARK	IVY PARK EXT 017	00001166	00000	00000	0000	-		MUNICIPAL PROPERTIES	PARSLEY STREET 40	1.5010	830 000	-
IVY PARK	IVY PARK EXT 018	00001170	00000	00000	0000	-		BUSINESS AND COMMERCIAL PROPERTIES	CHUENESPOORT ROAD -	0.3690	4 400 000	PET SHOP
IVY PARK	IVY PARK EXT 018	00001172	00000	00000	0000	-		BUSINESS AND COMMERCIAL PROPERTIES	CHUENESPOORT ROAD -	0.2893	10 200 000	LODGE AND RETAIL
IVY PARK	IVY PARK EXT 018	00001173	00000	00000	0000	-		BUSINESS AND COMMERCIAL PROPERTIES	CHUENESPOORT ROAD (PRO -	1.5052	8 090 000	-
IVY PARK	IVY PARK EXT 019	00001174	00000	00000	0000	-		RESIDENTIAL PROPERTIES	TSHOKWANE AVENUE 51	0.0329	1 100 000	-
IVY PARK	IVY PARK EXT 019	00001175	00000	00000	0000	-		BUSINESS AND COMMERCIAL PROPERTIES	TSHOKWANE AVENUE 47	0.0315	890 000	EVERYTHING IS POSSIBEL WITH HIM DAYCARE
IVY PARK	IVY PARK EXT 019	00001176	00000	00000	0000	-		RESIDENTIAL PROPERTIES	TSHOKWANE AVENUE 49	0.0329	620 000	-
IVY PARK	IVY PARK EXT 019	00001177	00000	00000	0000	-		RESIDENTIAL PROPERTIES	NWANETSI AVENUE 45	0.0317	770 000	-
IVY PARK	IVY PARK EXT 019	00001178	00000	00000	0000	-		RESIDENTIAL PROPERTIES	NWANETSI AVENUE 43	0.0310	690 000	-
IVY PARK	IVY PARK EXT 019	00001179	00000	00000	0000	-		RESIDENTIAL PROPERTIES	NWANETSI AVENUE 41	0.0312	950 000	-
IVY PARK	IVY PARK EXT 019	00001180	00000	00000	0000	-		RESIDENTIAL PROPERTIES	NWANETSI AVENUE 39	0.0310	710 000	-

Registered or other description of the property							Full Names of Owner(s)	Category determined in terms of Section 8 of the Act	Physical address of the property	Extent of the property (HA)	Market value of the property	Remarks
Town Allotment	Suburb	Erf Nr	Portion	Unit	Section							
IVY PARK	IVY PARK EXT 019	00001181	00000	00000	0000	-		RESIDENTIAL PROPERTIES	NWANETSI AVENUE 37	0.0327	800 000	-
IVY PARK	IVY PARK EXT 019	00001182	00000	00000	0000	-		RESIDENTIAL PROPERTIES	NWANETSI AVENUE 35	0.0320	930 000	-
IVY PARK	IVY PARK EXT 019	00001183	00000	00000	0000	-		RESIDENTIAL PROPERTIES	NWANETSI AVENUE 33	0.0335	950 000	-
IVY PARK	IVY PARK EXT 019	00001184	00000	00000	0000	-		RESIDENTIAL PROPERTIES	NWANETSI AVENUE 31	0.0325	1 000 000	-
IVY PARK	IVY PARK EXT 019	00001185	00000	00000	0000	-		RESIDENTIAL PROPERTIES	NWANETSI AVENUE 29	0.0311	680 000	-
IVY PARK	IVY PARK EXT 019	00001186	00000	00000	0000	-		RESIDENTIAL PROPERTIES	NWANETSI AVENUE 27	0.0322	760 000	-
IVY PARK	IVY PARK EXT 019	00001187	00000	00000	0000	-		RESIDENTIAL PROPERTIES	NWANETSI AVENUE 25	0.0312	850 000	-
IVY PARK	IVY PARK EXT 019	00001188	00000	00000	0000	-		RESIDENTIAL PROPERTIES	NWANETSI AVENUE 23A	0.0300	660 000	-
IVY PARK	IVY PARK EXT 019	00001189	00000	00000	0000	-		RESIDENTIAL PROPERTIES	NWANETSI AVENUE 23	0.0309	640 000	-
IVY PARK	IVY PARK EXT 019	00001190	00000	00000	0000	-		RESIDENTIAL PROPERTIES	NWANETSI AVENUE 21A	0.0333	860 000	-
IVY PARK	IVY PARK EXT 019	00001191	00000	00000	0000	-		RESIDENTIAL PROPERTIES	NWANETSI AVENUE 21	0.0307	680 000	-
IVY PARK	IVY PARK EXT 019	00001192	00000	00000	0000	-		RESIDENTIAL PROPERTIES	NWANETSI AVENUE 19A	0.0301	920 000	-
IVY PARK	IVY PARK EXT 019	00001193	00000	00000	0000	-		RESIDENTIAL PROPERTIES	NWANETSI AVENUE 19	0.0325	550 000	-
IVY PARK	IVY PARK EXT 019	00001194	00000	00000	0000	-		RESIDENTIAL PROPERTIES	NWANETSI AVENUE 17A	0.0333	900 000	-
IVY PARK	IVY PARK EXT 019	00001195	00000	00000	0000	-		RESIDENTIAL PROPERTIES	NWANETSI AVENUE 17	0.0305	1 110 000	-
IVY PARK	IVY PARK EXT 019	00001196	00000	00000	0000	-		RESIDENTIAL PROPERTIES	NWANETSI AVENUE 15	0.0305	1 180 000	-
IVY PARK	IVY PARK EXT 019	00001197	00000	00000	0000	-		RESIDENTIAL PROPERTIES	NWANETSI AVENUE 13	0.0342	630 000	-
IVY PARK	IVY PARK EXT 019	00001198	00000	00000	0000	-		RESIDENTIAL PROPERTIES	NWANETSI AVENUE 11A	0.0348	810 000	-
IVY PARK	IVY PARK EXT 019	00001199	00000	00000	0000	-		RESIDENTIAL PROPERTIES	NWANETSI AVENUE 11	0.0307	1 330 000	-
IVY PARK	IVY PARK EXT 019	00001200	00000	00000	0000	-		RESIDENTIAL PROPERTIES	NWANETSI AVENUE 9A	0.0305	970 000	-
IVY PARK	IVY PARK EXT 019	00001201	00000	00000	0000	-		RESIDENTIAL PROPERTIES	NWANETSI AVENUE 9	0.0355	570 000	-
IVY PARK	IVY PARK EXT 019	00001202	00000	00000	0000	-		RESIDENTIAL PROPERTIES	NWANETSI AVENUE 7A	0.0356	1 060 000	-
IVY PARK	IVY PARK EXT 019	00001203	00000	00000	0000	-		RESIDENTIAL PROPERTIES	NWANETSI AVENUE 7	0.0305	1 030 000	-
IVY PARK	IVY PARK EXT 019	00001204	00000	00000	0000	-		RESIDENTIAL PROPERTIES	NWANETSI AVENUE 5A	0.0301	1 220 000	-
IVY PARK	IVY PARK EXT 019	00001205	00000	00000	0000	-		RESIDENTIAL PROPERTIES	NWANETSI AVENUE 5	0.0364	1 030 000	-
IVY PARK	IVY PARK EXT 019	00001206	00000	00000	0000	-		RESIDENTIAL PROPERTIES	NWANETSI AVENUE 3A	0.0374	1 070 000	-
IVY PARK	IVY PARK EXT 019	00001207	00000	00000	0000	-		RESIDENTIAL PROPERTIES	NWANETSI AVENUE 3	0.0311	880 000	-
IVY PARK	IVY PARK EXT 019	00001208	00000	00000	0000	-		RESIDENTIAL PROPERTIES	NWANETSI AVENUE 1	0.0323	830 000	-
IVY PARK	IVY PARK EXT 019	00001209	00000	00000	0000	-		RESIDENTIAL PROPERTIES	BAFANA AVENUE 104	0.0323	1 320 000	-
IVY PARK	IVY PARK EXT 019	00001210	00000	00000	0000	-		RESIDENTIAL PROPERTIES	BAFANA AVENUE 102	0.0329	1 070 000	-
IVY PARK	IVY PARK EXT 019	00001211	00000	00000	0000	-		RESIDENTIAL PROPERTIES	BAFANA AVENUE 101	0.0312	1 060 000	-
IVY PARK	IVY PARK EXT 019	00001212	00000	00000	0000	-		RESIDENTIAL PROPERTIES	BAFANA AVENUE 103	0.0312	920 000	-
IVY PARK	IVY PARK EXT 019	00001213	00000	00000	0000	-		RESIDENTIAL PROPERTIES	BAFANA AVENUE 105	0.0312	870 000	-
IVY PARK	IVY PARK EXT 019	00001214	00000	00000	0000	-		RESIDENTIAL PROPERTIES	BAFANA AVENUE 107	0.0312	1 110 000	-
IVY PARK	IVY PARK EXT 019	00001215	00000	00000	0000	-		RESIDENTIAL PROPERTIES	BAFANA AVENUE 109	0.0312	1 090 000	-
IVY PARK	IVY PARK EXT 019	00001216	00000	00000	0000	-		RESIDENTIAL PROPERTIES	BAFANA AVENUE 111	0.0312	1 260 000	-

Registered or other description of the property							Full Names of Owner(s)	Category determined in terms of Section 8 of the Act	Physical address of the property	Extent of the property (HA)	Market value of the property	Remarks
Town Allotment	Suburb	Erf Nr	Portion	Unit	Section							
IVY PARK	IVY PARK EXT 019	00001217	00000	00000	0000	-		RESIDENTIAL PROPERTIES	BAFANA AVENUE 113	0.0312	1 140 000	-
IVY PARK	IVY PARK EXT 019	00001218	00000	00000	0000	-		RESIDENTIAL PROPERTIES	BAFANA AVENUE 115	0.0312	870 000	-
IVY PARK	IVY PARK EXT 019	00001219	00000	00000	0000	-		RESIDENTIAL PROPERTIES	BAFANA AVENUE 117	0.0312	1 480 000	-
IVY PARK	IVY PARK EXT 019	00001220	00000	00000	0000	-		RESIDENTIAL PROPERTIES	BAFANA AVENUE 119	0.0312	1 230 000	-
IVY PARK	IVY PARK EXT 019	00001221	00000	00000	0000	-		RESIDENTIAL PROPERTIES	BAFANA AVENUE 121	0.0312	710 000	-
IVY PARK	IVY PARK EXT 019	00001222	00000	00000	0000	-		RESIDENTIAL PROPERTIES	BAFANA AVENUE 123	0.0312	530 000	-
IVY PARK	IVY PARK EXT 019	00001223	00000	00000	0000	-		RESIDENTIAL PROPERTIES	BAFANA AVENUE 125	0.0293	800 000	-
IVY PARK	IVY PARK EXT 019	00001224	00000	00000	0000	-		RESIDENTIAL PROPERTIES	BAFANA AVENUE 127	0.0394	1 160 000	-
IVY PARK	IVY PARK EXT 019	00001225	00000	00000	0000	-		RESIDENTIAL PROPERTIES	MALULE AVENUE 2	0.0333	900 000	-
IVY PARK	IVY PARK EXT 019	00001226	00000	00000	0000	-		RESIDENTIAL PROPERTIES	MALULE AVENUE 4	0.0311	890 000	-
IVY PARK	IVY PARK EXT 019	00001229	00000	00000	0000	-		RESIDENTIAL PROPERTIES	MALULE AVENUE 10	0.0312	1 210 000	-
IVY PARK	IVY PARK EXT 019	00001230	00000	00000	0000	-		RESIDENTIAL PROPERTIES	MALULE AVENUE 12	0.0312	1 230 000	-
IVY PARK	IVY PARK EXT 019	00001231	00000	00000	0000	-		RESIDENTIAL PROPERTIES	MALULE AVENUE 14	0.0312	690 000	-
IVY PARK	IVY PARK EXT 019	00001232	00000	00000	0000	-		RESIDENTIAL PROPERTIES	MALULE AVENUE 16	0.0313	1 310 000	-
IVY PARK	IVY PARK EXT 019	00001233	00000	00000	0000	-		RESIDENTIAL PROPERTIES	MALULE AVENUE 18	0.0313	880 000	-
IVY PARK	IVY PARK EXT 019	00001234	00000	00000	0000	-		RESIDENTIAL PROPERTIES	MALULE AVENUE 20	0.0313	680 000	-
IVY PARK	IVY PARK EXT 019	00001235	00000	00000	0000	-		RESIDENTIAL PROPERTIES	MALULE AVENUE 22	0.0313	1 130 000	-
IVY PARK	IVY PARK EXT 019	00001236	00000	00000	0000	-		RESIDENTIAL PROPERTIES	MALULE AVENUE 24	0.0314	1 230 000	-
IVY PARK	IVY PARK EXT 019	00001237	00000	00000	0000	-		RESIDENTIAL PROPERTIES	MALULE AVENUE 26	0.0314	680 000	-
IVY PARK	IVY PARK EXT 019	00001238	00000	00000	0000	-		RESIDENTIAL PROPERTIES	MALULE AVENUE 28	0.0314	1 090 000	-
IVY PARK	IVY PARK EXT 019	00001239	00000	00000	0000	-		RESIDENTIAL PROPERTIES	MALULE AVENUE 30	0.0314	1 260 000	-
IVY PARK	IVY PARK EXT 019	00001240	00000	00000	0000	-		RESIDENTIAL PROPERTIES	MALULE AVENUE 32	0.0315	830 000	-
IVY PARK	IVY PARK EXT 019	00001241	00000	00000	0000	-		RESIDENTIAL PROPERTIES	MALULE AVENUE 34	0.0315	1 120 000	-
IVY PARK	IVY PARK EXT 019	00001242	00000	00000	0000	-		RESIDENTIAL PROPERTIES	MALULE AVENUE 36	0.0315	1 080 000	-
IVY PARK	IVY PARK EXT 019	00001243	00000	00000	0000	-		RESIDENTIAL PROPERTIES	MALULE AVENUE 38	0.0315	1 240 000	-
IVY PARK	IVY PARK EXT 019	00001244	00000	00000	0000	-		RESIDENTIAL PROPERTIES	MALULE AVENUE 40	0.0316	1 060 000	-
IVY PARK	IVY PARK EXT 019	00001245	00000	00000	0000	-		RESIDENTIAL PROPERTIES	MALULE AVENUE 42	0.0316	530 000	-
IVY PARK	IVY PARK EXT 019	00001246	00000	00000	0000	-		RESIDENTIAL PROPERTIES	MALULE AVENUE 44	0.0316	620 000	-
IVY PARK	IVY PARK EXT 019	00001247	00000	00000	0000	-		RESIDENTIAL PROPERTIES	MALULE AVENUE 46	0.0316	1 120 000	-
IVY PARK	IVY PARK EXT 019	00001248	00000	00000	0000	-		RESIDENTIAL PROPERTIES	MALULE AVENUE 48	0.0317	1 300 000	-
IVY PARK	IVY PARK EXT 019	00001249	00000	00000	0000	-		RESIDENTIAL PROPERTIES	MALULE AVENUE 50	0.0317	1 010 000	-
IVY PARK	IVY PARK EXT 019	00001250	00000	00000	0000	-		RESIDENTIAL PROPERTIES	MALULE AVENUE 52	0.0317	1 080 000	-
IVY PARK	IVY PARK EXT 019	00001251	00000	00000	0000	-		RESIDENTIAL PROPERTIES	MALULE AVENUE 54	0.0317	1 040 000	-
IVY PARK	IVY PARK EXT 019	00001252	00000	00000	0000	-		RESIDENTIAL PROPERTIES	MALULE AVENUE 56	0.0318	660 000	-
IVY PARK	IVY PARK EXT 019	00001253	00000	00000	0000	-		RESIDENTIAL PROPERTIES	MALULE AVENUE 58	0.0318	590 000	-
IVY PARK	IVY PARK EXT 019	00001254	00000	00000	0000	-		RESIDENTIAL PROPERTIES	MALULE AVENUE 60	0.0378	1 000 000	-

Registered or other description of the property							Full Names of Owner(s)	Category determined in terms of Section 8 of the Act	Physical address of the property	Extent of the property (HA)	Market value of the property	Remarks
Town Allotment	Suburb	Erf Nr	Portion	Unit	Section							
IVY PARK	IVY PARK EXT 019	00001255	00000	00000	0000	-		RESIDENTIAL PROPERTIES	MALULE AVENUE 62	0.0619	1 130 000	-
IVY PARK	IVY PARK EXT 019	00001256	00000	00000	0000	-		RESIDENTIAL PROPERTIES	MALULE AVENUE 64	0.0301	550 000	-
IVY PARK	IVY PARK EXT 019	00001257	00000	00000	0000	-		RESIDENTIAL PROPERTIES	MALULE AVENUE 66	0.0394	960 000	-
IVY PARK	IVY PARK EXT 019	00001258	00000	00000	0000	-		RESIDENTIAL PROPERTIES	MALULE AVENUE 68	0.0376	1 080 000	-
IVY PARK	IVY PARK EXT 019	00001259	00000	00000	0000	-		RESIDENTIAL PROPERTIES	MALULE AVENUE 70	0.0318	840 000	-
IVY PARK	IVY PARK EXT 019	00001260	00000	00000	0000	-		RESIDENTIAL PROPERTIES	TSHOKWANE AVENUE 50	0.0300	950 000	-
IVY PARK	IVY PARK EXT 019	00001261	00000	00000	0000	-		RESIDENTIAL PROPERTIES	TSHOKWANE AVENUE 52	0.0315	1 050 000	-
IVY PARK	IVY PARK EXT 019	00001262	00000	00000	0000	-		RESIDENTIAL PROPERTIES	TSHOKWANE AVENUE 54	0.0300	1 030 000	-
IVY PARK	IVY PARK EXT 019	00001263	00000	00000	0000	-		RESIDENTIAL PROPERTIES	NWANETSI AVENUE 44	0.0328	930 000	-
IVY PARK	IVY PARK EXT 019	00001264	00000	00000	0000	-		RESIDENTIAL PROPERTIES	NWANETSI AVENUE 42	0.0315	950 000	-
IVY PARK	IVY PARK EXT 019	00001265	00000	00000	0000	-		RESIDENTIAL PROPERTIES	NWANETSI AVENUE 40	0.0315	1 100 000	-
IVY PARK	IVY PARK EXT 019	00001266	00000	00000	0000	-		RESIDENTIAL PROPERTIES	NWANETSI AVENUE 38	0.0315	790 000	-
IVY PARK	IVY PARK EXT 019	00001267	00000	00000	0000	-		RESIDENTIAL PROPERTIES	NWANETSI AVENUE 36	0.0315	480 000	-
IVY PARK	IVY PARK EXT 019	00001268	00000	00000	0000	-		RESIDENTIAL PROPERTIES	NWANETSI AVENUE 34	0.0315	550 000	-
IVY PARK	IVY PARK EXT 019	00001269	00000	00000	0000	-		RESIDENTIAL PROPERTIES	NWANETSI AVENUE 32	0.0315	880 000	-
IVY PARK	IVY PARK EXT 019	00001270	00000	00000	0000	-		RESIDENTIAL PROPERTIES	NWANETSI AVENUE 30	0.0315	650 000	-
IVY PARK	IVY PARK EXT 019	00001271	00000	00000	0000	-		RESIDENTIAL PROPERTIES	NWANETSI AVENUE 28	0.0375	1 450 000	-
IVY PARK	IVY PARK EXT 019	00001272	00000	00000	0000	-		RESIDENTIAL PROPERTIES	NWANETSI AVENUE 26	0.0375	1 050 000	-
IVY PARK	IVY PARK EXT 019	00001273	00000	00000	0000	-		RESIDENTIAL PROPERTIES	NWANETSI AVENUE 24	0.0315	1 040 000	-
IVY PARK	IVY PARK EXT 019	00001274	00000	00000	0000	-		RESIDENTIAL PROPERTIES	NWANETSI AVENUE 22	0.0315	710 000	-
IVY PARK	IVY PARK EXT 019	00001275	00000	00000	0000	-		RESIDENTIAL PROPERTIES	NWANETSI AVENUE 20	0.0315	530 000	-
IVY PARK	IVY PARK EXT 019	00001276	00000	00000	0000	-		RESIDENTIAL PROPERTIES	NWANETSI AVENUE 18	0.0315	800 000	-
IVY PARK	IVY PARK EXT 019	00001277	00000	00000	0000	-		RESIDENTIAL PROPERTIES	NWANETSI AVENUE 16	0.0315	1 160 000	-
IVY PARK	IVY PARK EXT 019	00001278	00000	00000	0000	-		RESIDENTIAL PROPERTIES	NWANETSI AVENUE 14	0.0315	980 000	-
IVY PARK	IVY PARK EXT 019	00001279	00000	00000	0000	-		RESIDENTIAL PROPERTIES	NWANETSI AVENUE 12	0.0315	530 000	-
IVY PARK	IVY PARK EXT 019	00001280	00000	00000	0000	-		RESIDENTIAL PROPERTIES	NWANETSI AVENUE 10	0.0315	860 000	-
IVY PARK	IVY PARK EXT 019	00001281	00000	00000	0000	-		RESIDENTIAL PROPERTIES	NWANETSI AVENUE 8	0.0315	1 060 000	-
IVY PARK	IVY PARK EXT 019	00001282	00000	00000	0000	-		RESIDENTIAL PROPERTIES	NWANETSI AVENUE 6	0.0315	990 000	-
IVY PARK	IVY PARK EXT 019	00001283	00000	00000	0000	-		RESIDENTIAL PROPERTIES	NWANETSI AVENUE 4	0.0315	620 000	-
IVY PARK	IVY PARK EXT 019	00001284	00000	00000	0000	-		RESIDENTIAL PROPERTIES	NWANETSI AVENUE 2	0.0336	870 000	-
IVY PARK	IVY PARK EXT 019	00001285	00000	00000	0000	-		RESIDENTIAL PROPERTIES	TSHOKWANE AVENUE 1	0.0366	880 000	-
IVY PARK	IVY PARK EXT 019	00001286	00000	00000	0000	-		RESIDENTIAL PROPERTIES	TSHOKWANE AVENUE 3	0.0315	750 000	-
IVY PARK	IVY PARK EXT 019	00001287	00000	00000	0000	-		RESIDENTIAL PROPERTIES	TSHOKWANE AVENUE 5	0.0315	1 140 000	-
IVY PARK	IVY PARK EXT 019	00001288	00000	00000	0000	-		RESIDENTIAL PROPERTIES	TSHOKWANE AVENUE 7	0.0315	850 000	-
IVY PARK	IVY PARK EXT 019	00001289	00000	00000	0000	-		RESIDENTIAL PROPERTIES	TSHOKWANE AVENUE 9	0.0315	1 030 000	-
IVY PARK	IVY PARK EXT 019	00001290	00000	00000	0000	-		RESIDENTIAL PROPERTIES	TSHOKWANE AVENUE 11	0.0315	1 400 000	-

Registered or other description of the property							Full Names of Owner(s)	Category determined in terms of Section 8 of the Act	Physical address of the property	Extent of the property (HA)	Market value of the property	Remarks
Town Allotment	Suburb	Erf Nr	Portion	Unit	Section							
IVY PARK	IVY PARK EXT 019	00001291	00000	00000	0000	-		RESIDENTIAL PROPERTIES	TSHOKWANE AVENUE 13	0.0315	730 000	-
IVY PARK	IVY PARK EXT 019	00001292	00000	00000	0000	-		RESIDENTIAL PROPERTIES	TSHOKWANE AVENUE 15	0.0315	920 000	-
IVY PARK	IVY PARK EXT 019	00001293	00000	00000	0000	-		RESIDENTIAL PROPERTIES	TSHOKWANE AVENUE 17	0.0315	1 030 000	-
IVY PARK	IVY PARK EXT 019	00001294	00000	00000	0000	-		RESIDENTIAL PROPERTIES	TSHOKWANE AVENUE 19	0.0315	870 000	-
IVY PARK	IVY PARK EXT 019	00001295	00000	00000	0000	-		RESIDENTIAL PROPERTIES	TSHOKWANE AVENUE 21	0.0315	1 090 000	-
IVY PARK	IVY PARK EXT 019	00001296	00000	00000	0000	-		RESIDENTIAL PROPERTIES	TSHOKWANE AVENUE 23	0.0315	1 130 000	-
IVY PARK	IVY PARK EXT 019	00001297	00000	00000	0000	-		RESIDENTIAL PROPERTIES	TSHOKWANE AVENUE 25	0.0375	1 050 000	-
IVY PARK	IVY PARK EXT 019	00001298	00000	00000	0000	-		RESIDENTIAL PROPERTIES	TSHOKWANE AVENUE 27	0.0375	1 110 000	-
IVY PARK	IVY PARK EXT 019	00001299	00000	00000	0000	-		RESIDENTIAL PROPERTIES	TSHOKWANE AVENUE 29	0.0315	1 380 000	-
IVY PARK	IVY PARK EXT 019	00001300	00000	00000	0000	-		RESIDENTIAL PROPERTIES	TSHOKWANE AVENUE 31	0.0315	780 000	-
IVY PARK	IVY PARK EXT 019	00001301	00000	00000	0000	-		RESIDENTIAL PROPERTIES	TSHOKWANE AVENUE 33	0.0315	730 000	-
IVY PARK	IVY PARK EXT 019	00001302	00000	00000	0000	-		RESIDENTIAL PROPERTIES	TSHOKWANE AVENUE 35	0.0315	690 000	-
IVY PARK	IVY PARK EXT 019	00001303	00000	00000	0000	-		RESIDENTIAL PROPERTIES	TSHOKWANE AVENUE 37	0.0315	810 000	-
IVY PARK	IVY PARK EXT 019	00001304	00000	00000	0000	-		RESIDENTIAL PROPERTIES	TSHOKWANE AVENUE 39	0.0315	1 100 000	-
IVY PARK	IVY PARK EXT 019	00001305	00000	00000	0000	-		RESIDENTIAL PROPERTIES	TSHOKWANE AVENUE 41	0.0315	720 000	-
IVY PARK	IVY PARK EXT 019	00001306	00000	00000	0000	-		RESIDENTIAL PROPERTIES	TSHOKWANE AVENUE 43	0.0328	950 000	-
IVY PARK	IVY PARK EXT 019	00001307	00000	00000	0000	-		RESIDENTIAL PROPERTIES	TSHOKWANE AVENUE 48	0.0338	750 000	-
IVY PARK	IVY PARK EXT 019	00001308	00000	00000	0000	-		RESIDENTIAL PROPERTIES	TSHOKWANE AVENUE 46	0.0290	980 000	-
IVY PARK	IVY PARK EXT 019	00001309	00000	00000	0000	-		RESIDENTIAL PROPERTIES	TSHOKWANE AVENUE 44	0.0290	990 000	-
IVY PARK	IVY PARK EXT 019	00001310	00000	00000	0000	-		RESIDENTIAL PROPERTIES	TSHOKWANE AVENUE 42	0.0290	870 000	-
IVY PARK	IVY PARK EXT 019	00001311	00000	00000	0000	-		RESIDENTIAL PROPERTIES	TSHOKWANE AVENUE 40	0.0390	620 000	-
IVY PARK	IVY PARK EXT 019	00001312	00000	00000	0000	-		RESIDENTIAL PROPERTIES	TSHOKWANE AVENUE 38	0.0290	1 100 000	-
IVY PARK	IVY PARK EXT 019	00001313	00000	00000	0000	-		RESIDENTIAL PROPERTIES	TSHOKWANE AVENUE 36	0.0290	1 040 000	-
IVY PARK	IVY PARK EXT 019	00001314	00000	00000	0000	-		RESIDENTIAL PROPERTIES	TSHOKWANE AVENUE 34	0.0290	940 000	-
IVY PARK	IVY PARK EXT 019	00001315	00000	00000	0000	-		RESIDENTIAL PROPERTIES	TSHOKWANE AVENUE 32	0.0290	1 090 000	-
IVY PARK	IVY PARK EXT 019	00001316	00000	00000	0000	-		RESIDENTIAL PROPERTIES	TSHOKWANE AVENUE 30	0.0350	800 000	-
IVY PARK	IVY PARK EXT 019	00001317	00000	00000	0000	-		RESIDENTIAL PROPERTIES	TSHOKWANE AVENUE 28	0.0290	690 000	-
IVY PARK	IVY PARK EXT 019	00001318	00000	00000	0000	-		RESIDENTIAL PROPERTIES	TSHOKWANE AVENUE 26	0.0290	920 000	-
IVY PARK	IVY PARK EXT 019	00001319	00000	00000	0000	-		RESIDENTIAL PROPERTIES	TSHOKWANE AVENUE 24	0.0350	1 250 000	-
IVY PARK	IVY PARK EXT 019	00001320	00000	00000	0000	-		RESIDENTIAL PROPERTIES	TSHOKWANE AVENUE 22	0.0290	1 070 000	-
IVY PARK	IVY PARK EXT 019	00001321	00000	00000	0000	-		RESIDENTIAL PROPERTIES	TSHOKWANE AVENUE 20	0.0290	880 000	-
IVY PARK	IVY PARK EXT 019	00001322	00000	00000	0000	-		RESIDENTIAL PROPERTIES	TSHOKWANE AVENUE 18	0.0290	1 060 000	-
IVY PARK	IVY PARK EXT 019	00001323	00000	00000	0000	-		RESIDENTIAL PROPERTIES	TSHOKWANE AVENUE 16	0.0290	970 000	-
IVY PARK	IVY PARK EXT 019	00001324	00000	00000	0000	-		RESIDENTIAL PROPERTIES	TSHOKWANE AVENUE 14	0.0290	1 220 000	-
IVY PARK	IVY PARK EXT 019	00001325	00000	00000	0000	-		RESIDENTIAL PROPERTIES	TSHOKWANE AVENUE 12	0.0290	860 000	-
IVY PARK	IVY PARK EXT 019	00001326	00000	00000	0000	-		RESIDENTIAL PROPERTIES	TSHOKWANE AVENUE 10	0.0290	660 000	-

Registered or other description of the property							Full Names of Owner(s)	Category determined in terms of Section 8 of the Act	Physical address of the property	Extent of the property (HA)	Market value of the property	Remarks
Town Allotment	Suburb	Erf Nr	Portion	Unit	Section							
IVY PARK	IVY PARK EXT 019	00001327	00000	00000	0000	-		RESIDENTIAL PROPERTIES	TSHOKWANE AVENUE 8	0.0290	1 090 000	-
IVY PARK	IVY PARK EXT 019	00001328	00000	00000	0000	-		RESIDENTIAL PROPERTIES	TSHOKWANE AVENUE 6	0.0290	660 000	-
IVY PARK	IVY PARK EXT 019	00001329	00000	00000	0000	-		RESIDENTIAL PROPERTIES	TSHOKWANE AVENUE 4	0.0290	830 000	-
IVY PARK	IVY PARK EXT 019	00001330	00000	00000	0000	-		RESIDENTIAL PROPERTIES	TSHOKWANE AVENUE 2	0.0331	1 430 000	-
IVY PARK	IVY PARK EXT 019	00001331	00000	00000	0000	-		RESIDENTIAL PROPERTIES	MALULE AVENUE 5	0.0361	1 260 000	-
IVY PARK	IVY PARK EXT 019	00001332	00000	00000	0000	-		RESIDENTIAL PROPERTIES	MALULE AVENUE 7	0.0290	1 010 000	-
IVY PARK	IVY PARK EXT 019	00001333	00000	00000	0000	-		RESIDENTIAL PROPERTIES	MALULE AVENUE 9	0.0290	1 090 000	-
IVY PARK	IVY PARK EXT 019	00001334	00000	00000	0000	-		RESIDENTIAL PROPERTIES	MALULE AVENUE 11	0.0290	640 000	-
IVY PARK	IVY PARK EXT 019	00001335	00000	00000	0000	-		RESIDENTIAL PROPERTIES	MALULE AVENUE 13	0.0290	660 000	-
IVY PARK	IVY PARK EXT 019	00001336	00000	00000	0000	-		RESIDENTIAL PROPERTIES	MALULE AVENUE 15	0.0290	1 210 000	-
IVY PARK	IVY PARK EXT 019	00001337	00000	00000	0000	-		RESIDENTIAL PROPERTIES	MALULE AVENUE 17	0.0290	930 000	-
IVY PARK	IVY PARK EXT 019	00001338	00000	00000	0000	-		RESIDENTIAL PROPERTIES	MALULE AVENUE 19	0.0290	1 020 000	-
IVY PARK	IVY PARK EXT 019	00001339	00000	00000	0000	-		RESIDENTIAL PROPERTIES	MALULE AVENUE 21	0.0290	1 050 000	-
IVY PARK	IVY PARK EXT 019	00001340	00000	00000	0000	-		RESIDENTIAL PROPERTIES	MALULE AVENUE 23	0.0290	760 000	-
IVY PARK	IVY PARK EXT 019	00001341	00000	00000	0000	-		RESIDENTIAL PROPERTIES	MALULE AVENUE 25	0.0290	940 000	-
IVY PARK	IVY PARK EXT 019	00001342	00000	00000	0000	-		RESIDENTIAL PROPERTIES	MALULE AVENUE 27	0.0350	890 000	-
IVY PARK	IVY PARK EXT 019	00001343	00000	00000	0000	-		RESIDENTIAL PROPERTIES	MALULE AVENUE 29	0.0290	1 010 000	-
IVY PARK	IVY PARK EXT 019	00001344	00000	00000	0000	-		RESIDENTIAL PROPERTIES	MALULE AVENUE 31	0.0290	1 060 000	-
IVY PARK	IVY PARK EXT 019	00001345	00000	00000	0000	-		RESIDENTIAL PROPERTIES	MALULE AVENUE 33	0.0350	820 000	-
IVY PARK	IVY PARK EXT 019	00001346	00000	00000	0000	-		RESIDENTIAL PROPERTIES	MALULE AVENUE 35	0.0290	620 000	-
IVY PARK	IVY PARK EXT 019	00001347	00000	00000	0000	-		RESIDENTIAL PROPERTIES	MALULE AVENUE 37	0.0290	1 090 000	-
IVY PARK	IVY PARK EXT 019	00001348	00000	00000	0000	-		RESIDENTIAL PROPERTIES	MALULE AVENUE 39	0.0290	490 000	-
IVY PARK	IVY PARK EXT 019	00001349	00000	00000	0000	-		RESIDENTIAL PROPERTIES	MALULE AVENUE 41	0.0290	880 000	-
IVY PARK	IVY PARK EXT 019	00001350	00000	00000	0000	-		RESIDENTIAL PROPERTIES	MALULE AVENUE 43	0.0290	970 000	-
IVY PARK	IVY PARK EXT 019	00001351	00000	00000	0000	-		RESIDENTIAL PROPERTIES	MALULE AVENUE 45	0.0290	660 000	-
IVY PARK	IVY PARK EXT 019	00001352	00000	00000	0000	-		RESIDENTIAL PROPERTIES	MALULE AVENUE 47	0.0290	890 000	-
IVY PARK	IVY PARK EXT 019	00001353	00000	00000	0000	-		RESIDENTIAL PROPERTIES	MALULE AVENUE 49	0.0290	710 000	-
IVY PARK	IVY PARK EXT 019	00001354	00000	00000	0000	-		RESIDENTIAL PROPERTIES	MALULE AVENUE 51	0.0338	740 000	-
IVY PARK	IVY PARK EXT 019	00001355	00000	00000	0000	-		PRIVATE OPEN SPACE	NWANETSI AVE 47	0.2409	36 000	-
IVY PARK	IVY PARK EXT 009	00001356	00001	00000	0000	-		RESIDENTIAL PROPERTIES	DIKOLO STREET 1	0.0337	670 000	-
IVY PARK	IVY PARK EXT 009	00001356	00002	00000	0000	-		RESIDENTIAL PROPERTIES	DITOLO STREET 3	0.0283	850 000	-
IVY PARK	IVY PARK EXT 009	00001356	00003	00000	0000	-		RESIDENTIAL PROPERTIES	DITOLO STREET 5	0.0275	710 000	-
IVY PARK	IVY PARK EXT 009	00001356	00004	00000	0000	-		RESIDENTIAL PROPERTIES	DITOLO STREET 7	0.0276	1 170 000	-
IVY PARK	IVY PARK EXT 009	00001356	00005	00000	0000	-		RESIDENTIAL PROPERTIES	DITOLO STREET 9	0.0276	830 000	-
IVY PARK	IVY PARK EXT 009	00001356	00006	00000	0000	-		RESIDENTIAL PROPERTIES	DITOLO STREET 11	0.0276	1 070 000	-
IVY PARK	IVY PARK EXT 009	00001356	00007	00000	0000	-		RESIDENTIAL PROPERTIES	DITOLO STREET 13	0.0276	940 000	-

Registered or other description of the property							Full Names of Owner(s)	Category determined in terms of Section 8 of the Act	Physical address of the property	Extent of the property (HA)	Market value of the property	Remarks
Town Allotment	Suburb	Erf Nr	Portion	Unit	Section							
IVY PARK	IVY PARK EXT 009	00001356	00008	00000	0000	-		RESIDENTIAL PROPERTIES	DITOLO STREET 15	0.0276	850 000	-
IVY PARK	IVY PARK EXT 009	00001356	00009	00000	0000	-		RESIDENTIAL PROPERTIES	DITOLO STREET 17	0.0276	850 000	-
IVY PARK	IVY PARK EXT 009	00001356	00010	00000	0000	-		RESIDENTIAL PROPERTIES	DITOLO STREET 19	0.0276	1 110 000	-
IVY PARK	IVY PARK EXT 009	00001356	00011	00000	0000	-		RESIDENTIAL PROPERTIES	DITOLO STREET 21	0.0276	770 000	-
IVY PARK	IVY PARK EXT 009	00001356	00012	00000	0000	-		RESIDENTIAL PROPERTIES	DITOLO STREET 23	0.0276	1 030 000	-
IVY PARK	IVY PARK EXT 009	00001356	00013	00000	0000	-		RESIDENTIAL PROPERTIES	DITOLO STREET 25	0.0278	1 110 000	-
IVY PARK	IVY PARK EXT 009	00001356	00014	00000	0000	-		RESIDENTIAL PROPERTIES	DITOLO STREET 27	0.0458	860 000	-
IVY PARK	IVY PARK EXT 009	00001356	00015	00000	0000	-		RESIDENTIAL PROPERTIES	DITOLO STREET 29	0.0304	990 000	-
IVY PARK	IVY PARK EXT 009	00001356	00016	00000	0000	-		RESIDENTIAL PROPERTIES	DITOLO STREET 31	0.0276	1 060 000	-
IVY PARK	IVY PARK EXT 009	00001356	00017	00000	0000	-		RESIDENTIAL PROPERTIES	DITOLO STREET 33	0.0316	940 000	-
IVY PARK	IVY PARK EXT 009	00001356	00018	00000	0000	-		RESIDENTIAL PROPERTIES	DITOLO STREET 35	0.0276	710 000	-
IVY PARK	IVY PARK EXT 009	00001356	00019	00000	0000	-		RESIDENTIAL PROPERTIES	DITOLO STREET 37	0.0276	760 000	-
IVY PARK	IVY PARK EXT 009	00001356	00020	00000	0000	-		RESIDENTIAL PROPERTIES	DITOLO STREET 39	0.0276	790 000	-
IVY PARK	IVY PARK EXT 009	00001356	00021	00000	0000	-		RESIDENTIAL PROPERTIES	DITOLO STREET 41	0.0276	960 000	-
IVY PARK	IVY PARK EXT 009	00001356	00022	00000	0000	-		RESIDENTIAL PROPERTIES	DITOLO STREET 43	0.0347	730 000	-
IVY PARK	IVY PARK EXT 009	00001356	00023	00000	0000	-		RESIDENTIAL PROPERTIES	DITOLO STREET 42	0.0281	1 000 000	-
IVY PARK	IVY PARK EXT 009	00001356	00024	00000	0000	-		RESIDENTIAL PROPERTIES	DITOLO STREET 40	0.0277	860 000	-
IVY PARK	IVY PARK EXT 009	00001356	00025	00000	0000	-		RESIDENTIAL PROPERTIES	DITOLO STREET 38	0.0315	990 000	-
IVY PARK	IVY PARK EXT 009	00001356	00026	00000	0000	-		RESIDENTIAL PROPERTIES	DITOLO STREET 36	0.0410	810 000	-
IVY PARK	IVY PARK EXT 009	00001356	00027	00000	0000	-		RESIDENTIAL PROPERTIES	DITOLO STREET 34	0.0296	780 000	-
IVY PARK	IVY PARK EXT 009	00001356	00028	00000	0000	-		RESIDENTIAL PROPERTIES	DITOLO STREET 32	0.0326	630 000	-
IVY PARK	IVY PARK EXT 009	00001356	00029	00000	0000	-		RESIDENTIAL PROPERTIES	DITOLO STREET 30	0.0279	630 000	-
IVY PARK	IVY PARK EXT 009	00001356	00030	00000	0000	-		RESIDENTIAL PROPERTIES	DITOLO STREET 28	0.0278	1 100 000	-
IVY PARK	IVY PARK EXT 009	00001356	00031	00000	0000	-		RESIDENTIAL PROPERTIES	DITOLO STREET 26	0.0295	1 110 000	-
IVY PARK	IVY PARK EXT 009	00001356	00032	00000	0000	-		RESIDENTIAL PROPERTIES	DITOLO STREET 22	0.0276	900 000	-
IVY PARK	IVY PARK EXT 009	00001356	00033	00000	0000	-		RESIDENTIAL PROPERTIES	DITOLO STREET 20	0.0276	790 000	-
IVY PARK	IVY PARK EXT 009	00001356	00034	00000	0000	-		RESIDENTIAL PROPERTIES	DITOLO STREET 18	0.0276	940 000	-
IVY PARK	IVY PARK EXT 009	00001356	00035	00000	0000	-		RESIDENTIAL PROPERTIES	DITOLO STREET 16	0.0276	830 000	-
IVY PARK	IVY PARK EXT 009	00001356	00036	00000	0000	-		RESIDENTIAL PROPERTIES	DITOLO STREET 14	0.0358	1 030 000	-
IVY PARK	IVY PARK EXT 009	00001356	00037	00000	0000	-		RESIDENTIAL PROPERTIES	DITOLO STREET 12	0.0376	1 220 000	-
IVY PARK	IVY PARK EXT 009	00001356	00038	00000	0000	-		RESIDENTIAL PROPERTIES	DITOLO STREET 10	0.0276	710 000	-
IVY PARK	IVY PARK EXT 009	00001356	00039	00000	0000	-		RESIDENTIAL PROPERTIES	DITOLO STREET 8	0.0309	1 110 000	-
IVY PARK	IVY PARK EXT 009	00001356	00040	00000	0000	-		RESIDENTIAL PROPERTIES	DITOLO STREET 6	0.0276	970 000	TAOLI FRESHLYHOMEMAD BAKES
IVY PARK	IVY PARK EXT 009	00001356	00041	00000	0000	-		RESIDENTIAL PROPERTIES	DITOLO STREET 4	0.0275	880 000	-
IVY PARK	IVY PARK EXT 009	00001356	00042	00000	0000	-		RESIDENTIAL PROPERTIES	DITOLO STREET 2	0.0276	1 190 000	-
IVY PARK	IVY PARK EXT 009	00001356	00043	00000	0000	-		MUNICIPAL PROPERTIES	DITOLO -	0.4049	1 000	-

Registered or other description of the property							Full Names of Owner(s)	Category determined in terms of Section 8 of the Act	Physical address of the property	Extent of the property (HA)	Market value of the property	Remarks
Town Allotment	Suburb	Erf Nr	Portion	Unit	Section							
IVY PARK	IVY PARK EXT 019	00001357	00000	00000	0000	-		RESIDENTIAL PROPERTIES	MALULE AVE 6	0.0623	1 620 000	-
IVY PARK	IVY PARK EXT 020	00001358	00000	00000	0000	-		RESIDENTIAL PROPERTIES	PRINCE STREET 2	0.0356	1 340 000	-
IVY PARK	IVY PARK EXT 020	00001359	00000	00000	0000	-		RESIDENTIAL PROPERTIES	PRINCE STREET 4	0.0363	1 150 000	-
IVY PARK	IVY PARK EXT 020	00001360	00000	00000	0000	-		RESIDENTIAL PROPERTIES	PRINCE STREET 6	0.0363	1 090 000	-
IVY PARK	IVY PARK EXT 020	00001361	00000	00000	0000	-		RESIDENTIAL PROPERTIES	PRINCE STREET 8	0.0363	1 300 000	-
IVY PARK	IVY PARK EXT 020	00001362	00000	00000	0000	-		RESIDENTIAL PROPERTIES	PRINCE STREET 10	0.0363	550 000	-
IVY PARK	IVY PARK EXT 020	00001363	00000	00000	0000	-		RESIDENTIAL PROPERTIES	PRINCE STREET 12	0.0363	1 030 000	-
IVY PARK	IVY PARK EXT 020	00001364	00000	00000	0000	-		RESIDENTIAL PROPERTIES	PRINCE STREET 14	0.0363	930 000	-
IVY PARK	IVY PARK EXT 020	00001365	00000	00000	0000	-		RESIDENTIAL PROPERTIES	PRINCE STREET 16	0.0363	1 080 000	-
IVY PARK	IVY PARK EXT 020	00001366	00000	00000	0000	-		RESIDENTIAL PROPERTIES	PRINCE STREET 18	0.0363	860 000	-
IVY PARK	IVY PARK EXT 020	00001367	00000	00000	0000	-		RESIDENTIAL PROPERTIES	PRINCE STREET 20	0.0363	1 070 000	-
IVY PARK	IVY PARK EXT 020	00001368	00000	00000	0000	-		RESIDENTIAL PROPERTIES	PRINCE STREET 22	0.0363	1 010 000	-
IVY PARK	IVY PARK EXT 020	00001369	00000	00000	0000	-		RESIDENTIAL PROPERTIES	PRINCE STREET 24	0.0363	1 140 000	-
IVY PARK	IVY PARK EXT 020	00001370	00000	00000	0000	-		RESIDENTIAL PROPERTIES	PRINCE STREET 26	0.0363	1 090 000	-
IVY PARK	IVY PARK EXT 020	00001371	00000	00000	0000	-		RESIDENTIAL PROPERTIES	PRINCE STREET 28	0.0363	1 200 000	-
IVY PARK	IVY PARK EXT 020	00001372	00000	00000	0000	-		RESIDENTIAL PROPERTIES	PRINCE STREET 30	0.0363	820 000	-
IVY PARK	IVY PARK EXT 020	00001373	00000	00000	0000	-		RESIDENTIAL PROPERTIES	PRINCE STREET 32	0.0363	1 000 000	-
IVY PARK	IVY PARK EXT 020	00001374	00000	00000	0000	-		RESIDENTIAL PROPERTIES	PRINCE STREET 34	0.0363	1 030 000	-
IVY PARK	IVY PARK EXT 020	00001375	00000	00000	0000	-		RESIDENTIAL PROPERTIES	PRINCE STREET 36	0.0363	270 000	-
IVY PARK	IVY PARK EXT 020	00001376	00000	00000	0000	-		RESIDENTIAL PROPERTIES	PRINCE STREET 38	0.0363	770 000	-
IVY PARK	IVY PARK EXT 020	00001377	00000	00000	0000	-		RESIDENTIAL PROPERTIES	PRINCE STREET 40	0.0363	740 000	-
IVY PARK	IVY PARK EXT 020	00001378	00000	00000	0000	-		RESIDENTIAL PROPERTIES	PRINCE STREET 42	0.0363	940 000	-
IVY PARK	IVY PARK EXT 020	00001379	00000	00000	0000	-		RESIDENTIAL PROPERTIES	PRINCE STREET 44	0.0363	900 000	-
IVY PARK	IVY PARK EXT 020	00001380	00000	00000	0000	-		RESIDENTIAL PROPERTIES	PRINCE STREET 46	0.0363	770 000	-
IVY PARK	IVY PARK EXT 020	00001381	00000	00000	0000	-		RESIDENTIAL PROPERTIES	PRINCE STREET 56	0.0339	1 200 000	-
IVY PARK	IVY PARK EXT 020	00001382	00000	00000	0000	-		RESIDENTIAL PROPERTIES	PRINCE STREET 58	0.0336	1 090 000	-
IVY PARK	IVY PARK EXT 020	00001383	00000	00000	0000	-		RESIDENTIAL PROPERTIES	QUEEN STREET 71	0.0368	1 140 000	-
IVY PARK	IVY PARK EXT 020	00001384	00000	00000	0000	-		RESIDENTIAL PROPERTIES	QUEEN STREET 69	0.0361	1 130 000	-
IVY PARK	IVY PARK EXT 020	00001385	00000	00000	0000	-		RESIDENTIAL PROPERTIES	QUEEN STREET 67	0.0361	1 130 000	-
IVY PARK	IVY PARK EXT 020	00001386	00000	00000	0000	-		RESIDENTIAL PROPERTIES	QUEEN STREET 65	0.0389	1 090 000	-
IVY PARK	IVY PARK EXT 020	00001387	00000	00000	0000	-		RESIDENTIAL PROPERTIES	QUEEN STREET 63	0.0492	1 220 000	-
IVY PARK	IVY PARK EXT 020	00001388	00000	00000	0000	-		RESIDENTIAL PROPERTIES	QUEEN STREET 61	0.0340	740 000	-
IVY PARK	IVY PARK EXT 020	00001389	00000	00000	0000	-		RESIDENTIAL PROPERTIES	QUEEN STREET 59	0.0345	850 000	-
IVY PARK	IVY PARK EXT 020	00001390	00000	00000	0000	-		RESIDENTIAL PROPERTIES	QUEEN STREET 57	0.0344	1 190 000	-
IVY PARK	IVY PARK EXT 020	00001391	00000	00000	0000	-		RESIDENTIAL PROPERTIES	QUEEN STREET 55	0.0344	1 230 000	-
IVY PARK	IVY PARK EXT 020	00001392	00000	00000	0000	-		RESIDENTIAL PROPERTIES	QUEEN STREET 53	0.0344	880 000	-

Registered or other description of the property							Full Names of Owner(s)	Category determined in terms of Section 8 of the Act	Physical address of the property	Extent of the property (HA)	Market value of the property	Remarks
Town Allotment	Suburb	Erf Nr	Portion	Unit	Section							
IVY PARK	IVY PARK EXT 020	00001393	00000	00000	0000	-		RESIDENTIAL PROPERTIES	QUEEN STREET 51	0.0344	1 040 000	-
IVY PARK	IVY PARK EXT 020	00001394	00000	00000	0000	-		RESIDENTIAL PROPERTIES	QUEEN STREET 49	0.0344	660 000	-
IVY PARK	IVY PARK EXT 020	00001395	00000	00000	0000	-		RESIDENTIAL PROPERTIES	QUEEN STREET 47	0.0344	740 000	-
IVY PARK	IVY PARK EXT 020	00001396	00000	00000	0000	-		RESIDENTIAL PROPERTIES	QUEEN STREET 45	0.0344	1 210 000	-
IVY PARK	IVY PARK EXT 020	00001397	00000	00000	0000	-		RESIDENTIAL PROPERTIES	QUEEN STREET 43	0.0344	1 160 000	-
IVY PARK	IVY PARK EXT 020	00001398	00000	00000	0000	-		RESIDENTIAL PROPERTIES	QUEEN STREET 41	0.0344	1 180 000	-
IVY PARK	IVY PARK EXT 020	00001399	00000	00000	0000	-		RESIDENTIAL PROPERTIES	QUEEN STREET 39	0.0344	690 000	-
IVY PARK	IVY PARK EXT 020	00001400	00000	00000	0000	-		RESIDENTIAL PROPERTIES	QUEEN STREET 37	0.0344	910 000	-
IVY PARK	IVY PARK EXT 020	00001401	00000	00000	0000	-		RESIDENTIAL PROPERTIES	QUEEN STREET 35	0.0344	660 000	-
IVY PARK	IVY PARK EXT 020	00001402	00000	00000	0000	-		RESIDENTIAL PROPERTIES	QUEEN STREET 33	0.0344	870 000	-
IVY PARK	IVY PARK EXT 020	00001403	00000	00000	0000	-		RESIDENTIAL PROPERTIES	QUEEN STREET 31	0.0344	890 000	-
IVY PARK	IVY PARK EXT 020	00001404	00000	00000	0000	-		RESIDENTIAL PROPERTIES	QUEEN STREET 29	0.0344	690 000	-
IVY PARK	IVY PARK EXT 020	00001405	00000	00000	0000	-		RESIDENTIAL PROPERTIES	QUEEN STREET 27	0.0344	1 090 000	-
IVY PARK	IVY PARK EXT 020	00001406	00000	00000	0000	-		RESIDENTIAL PROPERTIES	QUEEN STREET 25	0.0344	1 240 000	-
IVY PARK	IVY PARK EXT 020	00001407	00000	00000	0000	-		RESIDENTIAL PROPERTIES	QUEEN STREET 23	0.0345	730 000	-
IVY PARK	IVY PARK EXT 020	00001408	00000	00000	0000	-		RESIDENTIAL PROPERTIES	QUEEN STREET 21	0.0345	960 000	-
IVY PARK	IVY PARK EXT 020	00001409	00000	00000	0000	-		RESIDENTIAL PROPERTIES	QUEEN STREET 19	0.0345	1 550 000	-
IVY PARK	IVY PARK EXT 020	00001410	00000	00000	0000	-		RESIDENTIAL PROPERTIES	QUEEN STREET 17	0.0345	710 000	-
IVY PARK	IVY PARK EXT 020	00001411	00000	00000	0000	-		RESIDENTIAL PROPERTIES	QUEEN STREET 15	0.0345	830 000	-
IVY PARK	IVY PARK EXT 020	00001412	00000	00000	0000	-		RESIDENTIAL PROPERTIES	QUEEN STREET 13	0.0345	1 160 000	-
IVY PARK	IVY PARK EXT 020	00001413	00000	00000	0000	-		RESIDENTIAL PROPERTIES	QUEEN STREET 11	0.0345	1 050 000	-
IVY PARK	IVY PARK EXT 020	00001414	00000	00000	0000	-		RESIDENTIAL PROPERTIES	QUEEN STREET 9	0.0345	1 160 000	-
IVY PARK	IVY PARK EXT 020	00001415	00000	00000	0000	-		RESIDENTIAL PROPERTIES	QUEEN STREET 7	0.0346	900 000	-
IVY PARK	IVY PARK EXT 020	00001416	00000	00000	0000	-		RESIDENTIAL PROPERTIES	QUEEN STREET 5	0.0349	690 000	-
IVY PARK	IVY PARK EXT 020	00001417	00000	00000	0000	-		RESIDENTIAL PROPERTIES	QUEEN STREET 3	0.0513	820 000	-
IVY PARK	IVY PARK EXT 020	00001418	00000	00000	0000	-		RESIDENTIAL PROPERTIES	QUEEN STREET 1	0.0414	1 050 000	-
IVY PARK	IVY PARK EXT 020	00001419	00000	00000	0000	-		RESIDENTIAL PROPERTIES	BAFANA AVENUE 81	0.0364	770 000	-
IVY PARK	IVY PARK EXT 020	00001420	00000	00000	0000	-		RESIDENTIAL PROPERTIES	BAFANA AVENUE 83	0.0365	1 080 000	-
IVY PARK	IVY PARK EXT 020	00001421	00000	00000	0000	-		RESIDENTIAL PROPERTIES	BAFANA AVENUE 85	0.0365	1 070 000	-
IVY PARK	IVY PARK EXT 020	00001422	00000	00000	0000	-		RESIDENTIAL PROPERTIES	BAFANA AVENUE 87	0.0365	590 000	-
IVY PARK	IVY PARK EXT 020	00001423	00000	00000	0000	-		RESIDENTIAL PROPERTIES	BAFANA AVENUE 89	0.0365	1 240 000	-
IVY PARK	IVY PARK EXT 020	00001424	00000	00000	0000	-		RESIDENTIAL PROPERTIES	BAFANA AVENUE 91	0.0365	740 000	-
IVY PARK	IVY PARK EXT 020	00001425	00000	00000	0000	-		RESIDENTIAL PROPERTIES	BAFANA AVENUE 93	0.0365	1 090 000	-
IVY PARK	IVY PARK EXT 020	00001426	00000	00000	0000	-		RESIDENTIAL PROPERTIES	BAFANA AVENUE 95	0.0365	1 070 000	-
IVY PARK	IVY PARK EXT 020	00001427	00000	00000	0000	-		RESIDENTIAL PROPERTIES	BAFANA AVENUE 97	0.0365	710 000	-
IVY PARK	IVY PARK EXT 020	00001428	00000	00000	0000	-		RESIDENTIAL PROPERTIES	BAFANA AVENUE 99	0.0365	750 000	-

Registered or other description of the property							Full Names of Owner(s)	Category determined in terms of Section 8 of the Act	Physical address of the property	Extent of the property (HA)	Market value of the property	Remarks
Town Allotment	Suburb	Erf Nr	Portion	Unit	Section							
IVY PARK	IVY PARK EXT 020	00001429	00000	00000	0000	-		RESIDENTIAL PROPERTIES	PRINCE STREET 1	0.0321	1 070 000	-
IVY PARK	IVY PARK EXT 020	00001430	00000	00000	0000	-		RESIDENTIAL PROPERTIES	PRINCE STREET 3	0.0333	1 030 000	-
IVY PARK	IVY PARK EXT 020	00001431	00000	00000	0000	-		RESIDENTIAL PROPERTIES	PRINCE STREET 5	0.0333	990 000	-
IVY PARK	IVY PARK EXT 020	00001432	00000	00000	0000	-		RESIDENTIAL PROPERTIES	PRINCE STREET 7	0.0333	890 000	-
IVY PARK	IVY PARK EXT 020	00001433	00000	00000	0000	-		RESIDENTIAL PROPERTIES	PRINCE STREET 9	0.0333	1 240 000	-
IVY PARK	IVY PARK EXT 020	00001434	00000	00000	0000	-		RESIDENTIAL PROPERTIES	PRINCE STREET 11	0.0333	1 080 000	-
IVY PARK	IVY PARK EXT 020	00001435	00000	00000	0000	-		RESIDENTIAL PROPERTIES	PRINCE STREET 13	0.0333	1 110 000	-
IVY PARK	IVY PARK EXT 020	00001436	00000	00000	0000	-		RESIDENTIAL PROPERTIES	PRINCE STREET 15	0.0333	880 000	-
IVY PARK	IVY PARK EXT 020	00001437	00000	00000	0000	-		RESIDENTIAL PROPERTIES	PRINCE STREET 17	0.0333	950 000	-
IVY PARK	IVY PARK EXT 020	00001438	00000	00000	0000	-		RESIDENTIAL PROPERTIES	PRINCE STREET 19	0.0333	1 090 000	-
IVY PARK	IVY PARK EXT 020	00001439	00000	00000	0000	-		RESIDENTIAL PROPERTIES	PRINCE STREET 21	0.0333	1 050 000	-
IVY PARK	IVY PARK EXT 020	00001440	00000	00000	0000	-		RESIDENTIAL PROPERTIES	PRINCE STREET 23	0.0333	660 000	-
IVY PARK	IVY PARK EXT 020	00001441	00000	00000	0000	-		RESIDENTIAL PROPERTIES	PRINCE STREET 25	0.0333	1 060 000	-
IVY PARK	IVY PARK EXT 020	00001442	00000	00000	0000	-		RESIDENTIAL PROPERTIES	PRINCE STREET 27	0.0333	930 000	-
IVY PARK	IVY PARK EXT 020	00001443	00000	00000	0000	-		RESIDENTIAL PROPERTIES	PRINCE STREET 29	0.0333	830 000	-
IVY PARK	IVY PARK EXT 020	00001444	00000	00000	0000	-		RESIDENTIAL PROPERTIES	PRINCE STREET 31	0.0333	1 090 000	-
IVY PARK	IVY PARK EXT 020	00001445	00000	00000	0000	-		RESIDENTIAL PROPERTIES	PRINCE STREET 33	0.0333	740 000	-
IVY PARK	IVY PARK EXT 020	00001446	00000	00000	0000	-		RESIDENTIAL PROPERTIES	PRINCE STREET 35	0.0333	1 030 000	-
IVY PARK	IVY PARK EXT 020	00001447	00000	00000	0000	-		RESIDENTIAL PROPERTIES	PRINCE STREET 37	0.0333	990 000	-
IVY PARK	IVY PARK EXT 020	00001448	00000	00000	0000	-		RESIDENTIAL PROPERTIES	PRINCE STREET 39	0.0333	660 000	-
IVY PARK	IVY PARK EXT 020	00001449	00000	00000	0000	-		RESIDENTIAL PROPERTIES	PRINCE STREET 41	0.0333	850 000	-
IVY PARK	IVY PARK EXT 020	00001450	00000	00000	0000	-		RESIDENTIAL PROPERTIES	PRINCE STREET 43	0.0333	1 050 000	-
IVY PARK	IVY PARK EXT 020	00001451	00000	00000	0000	-		RESIDENTIAL PROPERTIES	PRINCE STREET 45	0.0333	1 080 000	-
IVY PARK	IVY PARK EXT 020	00001452	00000	00000	0000	-		RESIDENTIAL PROPERTIES	PRINCE STREET 47	0.0333	1 040 000	-
IVY PARK	IVY PARK EXT 020	00001453	00000	00000	0000	-		RESIDENTIAL PROPERTIES	PRINCE STREET 49	0.0333	1 170 000	-
IVY PARK	IVY PARK EXT 020	00001454	00000	00000	0000	-		RESIDENTIAL PROPERTIES	PRINCE STREET 51	0.0333	680 000	-
IVY PARK	IVY PARK EXT 020	00001455	00000	00000	0000	-		RESIDENTIAL PROPERTIES	PRINCE STREET 53	0.0333	1 130 000	-
IVY PARK	IVY PARK EXT 020	00001456	00000	00000	0000	-		RESIDENTIAL PROPERTIES	PRINCE STREET 55	0.0321	760 000	-
IVY PARK	IVY PARK EXT 020	00001457	00000	00000	0000	-		RESIDENTIAL PROPERTIES	MONARCH STREET 56	0.0321	1 160 000	-
IVY PARK	IVY PARK EXT 020	00001458	00000	00000	0000	-		RESIDENTIAL PROPERTIES	MONARCH STREET 54	0.0333	690 000	-
IVY PARK	IVY PARK EXT 020	00001459	00000	00000	0000	-		RESIDENTIAL PROPERTIES	MONARCH STREET 52	0.0333	810 000	-
IVY PARK	IVY PARK EXT 020	00001460	00000	00000	0000	-		RESIDENTIAL PROPERTIES	MONARCH STREET 50	0.0333	880 000	-
IVY PARK	IVY PARK EXT 020	00001461	00000	00000	0000	-		RESIDENTIAL PROPERTIES	MONARCH STREET 48	0.0333	800 000	-
IVY PARK	IVY PARK EXT 020	00001462	00000	00000	0000	-		RESIDENTIAL PROPERTIES	MONARCH STREET 46	0.0333	780 000	-
IVY PARK	IVY PARK EXT 020	00001463	00000	00000	0000	-		RESIDENTIAL PROPERTIES	MONARCH STREET 44	0.0333	930 000	-
IVY PARK	IVY PARK EXT 020	00001464	00000	00000	0000	-		RESIDENTIAL PROPERTIES	MONARCH STREET 42	0.0333	970 000	-

Registered or other description of the property							Full Names of Owner(s)	Category determined in terms of Section 8 of the Act	Physical address of the property	Extent of the property (HA)	Market value of the property	Remarks
Town Allotment	Suburb	Erf Nr	Portion	Unit	Section							
IVY PARK	IVY PARK EXT 020	00001465	00000	00000	0000	-		RESIDENTIAL PROPERTIES	MONARCH STREET 40	0.0333	950 000	-
IVY PARK	IVY PARK EXT 020	00001466	00000	00000	0000	-		RESIDENTIAL PROPERTIES	MONARCH STREET 38	0.0333	630 000	-
IVY PARK	IVY PARK EXT 020	00001467	00000	00000	0000	-		RESIDENTIAL PROPERTIES	MONARCH STREET 36	0.0333	1 030 000	-
IVY PARK	IVY PARK EXT 020	00001468	00000	00000	0000	-		RESIDENTIAL PROPERTIES	MONARCH STREET 34	0.0333	620 000	-
IVY PARK	IVY PARK EXT 020	00001469	00000	00000	0000	-		RESIDENTIAL PROPERTIES	MONARCH STREET 32	0.0333	1 020 000	-
IVY PARK	IVY PARK EXT 020	00001470	00000	00000	0000	-		RESIDENTIAL PROPERTIES	MONARCH STREET 30	0.0333	660 000	-
IVY PARK	IVY PARK EXT 020	00001471	00000	00000	0000	-		RESIDENTIAL PROPERTIES	MONARCH STREET 28	0.0333	1 140 000	-
IVY PARK	IVY PARK EXT 020	00001472	00000	00000	0000	-		RESIDENTIAL PROPERTIES	MONARCH STREET 26	0.0333	1 180 000	-
IVY PARK	IVY PARK EXT 020	00001473	00000	00000	0000	-		RESIDENTIAL PROPERTIES	MONARCH STREET 24	0.0333	1 030 000	-
IVY PARK	IVY PARK EXT 020	00001474	00000	00000	0000	-		RESIDENTIAL PROPERTIES	MONARCH STREET 22	0.0333	850 000	-
IVY PARK	IVY PARK EXT 020	00001475	00000	00000	0000	-		RESIDENTIAL PROPERTIES	MONARCH STREET 20	0.0333	680 000	-
IVY PARK	IVY PARK EXT 020	00001476	00000	00000	0000	-		RESIDENTIAL PROPERTIES	MONARCH STREET 18	0.0333	990 000	-
IVY PARK	IVY PARK EXT 020	00001477	00000	00000	0000	-		RESIDENTIAL PROPERTIES	MONARCH STREET 16	0.0333	920 000	-
IVY PARK	IVY PARK EXT 020	00001478	00000	00000	0000	-		RESIDENTIAL PROPERTIES	MONARCH STREET 14	0.0333	990 000	-
IVY PARK	IVY PARK EXT 020	00001479	00000	00000	0000	-		RESIDENTIAL PROPERTIES	MONARCH STREET 12	0.0333	850 000	-
IVY PARK	IVY PARK EXT 020	00001480	00000	00000	0000	-		RESIDENTIAL PROPERTIES	MONARCH STREET 10	0.0333	740 000	-
IVY PARK	IVY PARK EXT 020	00001481	00000	00000	0000	-		RESIDENTIAL PROPERTIES	MONARCH STREET 8	0.0333	1 030 000	-
IVY PARK	IVY PARK EXT 020	00001482	00000	00000	0000	-		RESIDENTIAL PROPERTIES	MONARCH STREET 6	0.0333	1 080 000	-
IVY PARK	IVY PARK EXT 020	00001483	00000	00000	0000	-		RESIDENTIAL PROPERTIES	MONARCH STREET 4	0.0333	690 000	-
IVY PARK	IVY PARK EXT 020	00001484	00000	00000	0000	-		RESIDENTIAL PROPERTIES	MONARCH STREET 2	0.0321	910 000	-
IVY PARK	IVY PARK EXT 020	00001485	00000	00000	0000	-		RESIDENTIAL PROPERTIES	MONARCH STREET 1	0.0321	580 000	-
IVY PARK	IVY PARK EXT 020	00001486	00000	00000	0000	-		RESIDENTIAL PROPERTIES	MONARCH STREET 3	0.0333	730 000	-
IVY PARK	IVY PARK EXT 020	00001487	00000	00000	0000	-		RESIDENTIAL PROPERTIES	MONARCH STREET 5	0.0333	930 000	-
IVY PARK	IVY PARK EXT 020	00001488	00000	00000	0000	-		RESIDENTIAL PROPERTIES	MONARCH STREET 7	0.0333	740 000	-
IVY PARK	IVY PARK EXT 020	00001489	00000	00000	0000	-		RESIDENTIAL PROPERTIES	MONARCH STREET 9	0.0333	790 000	-
IVY PARK	IVY PARK EXT 020	00001490	00000	00000	0000	-		RESIDENTIAL PROPERTIES	MONARCH STREET 11	0.0333	970 000	-
IVY PARK	IVY PARK EXT 020	00001491	00000	00000	0000	-		RESIDENTIAL PROPERTIES	MONARCH STREET 13	0.0333	800 000	-
IVY PARK	IVY PARK EXT 020	00001492	00000	00000	0000	-		RESIDENTIAL PROPERTIES	MONARCH STREET 15	0.0333	880 000	-
IVY PARK	IVY PARK EXT 020	00001493	00000	00000	0000	-		RESIDENTIAL PROPERTIES	MONARCH STREET 17	0.0333	810 000	-
IVY PARK	IVY PARK EXT 020	00001494	00000	00000	0000	-		RESIDENTIAL PROPERTIES	MONARCH STREET 19	0.0333	1 200 000	-
IVY PARK	IVY PARK EXT 020	00001495	00000	00000	0000	-		RESIDENTIAL PROPERTIES	MONARCH STREET 21	0.0333	690 000	-
IVY PARK	IVY PARK EXT 020	00001496	00000	00000	0000	-		RESIDENTIAL PROPERTIES	MONARCH STREET 23	0.0333	880 000	-
IVY PARK	IVY PARK EXT 020	00001497	00000	00000	0000	-		RESIDENTIAL PROPERTIES	MONARCH STREET 25	0.0333	1 110 000	-
IVY PARK	IVY PARK EXT 020	00001498	00000	00000	0000	-		RESIDENTIAL PROPERTIES	MONARCH STREET 27	0.0333	620 000	-
IVY PARK	IVY PARK EXT 020	00001499	00000	00000	0000	-		RESIDENTIAL PROPERTIES	MONARCH STREET 29	0.0333	720 000	-
IVY PARK	IVY PARK EXT 020	00001500	00000	00000	0000	-		RESIDENTIAL PROPERTIES	MONARCH STREET 31	0.0333	910 000	-



CITY OF POLOKWANE

Valuation roll for the period 01 July 2024 - 30 June 2029



Registered or other description of the property							Full Names of Owner(s)	Category determined in terms of Section 8 of the Act	Physical address of the property	Extent of the property (HA)	Market value of the property	Remarks
Town Allotment	Suburb	Erf Nr	Portion	Unit	Section							
IVY PARK	IVY PARK EXT 020	00001501	00000	00000	0000	-		RESIDENTIAL PROPERTIES	MONARCH STREET 33	0.0333	920 000	-
IVY PARK	IVY PARK EXT 020	00001502	00000	00000	0000	-		RESIDENTIAL PROPERTIES	MONARCH STREET 35	0.0333	580 000	-
IVY PARK	IVY PARK EXT 020	00001503	00000	00000	0000	-		RESIDENTIAL PROPERTIES	MONARCH STREET 37	0.0333	620 000	-
IVY PARK	IVY PARK EXT 020	00001504	00000	00000	0000	-		RESIDENTIAL PROPERTIES	MONARCH STREET 39	0.0333	650 000	-
IVY PARK	IVY PARK EXT 020	00001505	00000	00000	0000	-		RESIDENTIAL PROPERTIES	MONARCH STREET 41	0.0333	830 000	-
IVY PARK	IVY PARK EXT 020	00001506	00000	00000	0000	-		RESIDENTIAL PROPERTIES	MONARCH STREET 43	0.0333	1 060 000	-
IVY PARK	IVY PARK EXT 020	00001507	00000	00000	0000	-		RESIDENTIAL PROPERTIES	MONARCH STREET 45	0.0333	1 080 000	-
IVY PARK	IVY PARK EXT 020	00001508	00000	00000	0000	-		RESIDENTIAL PROPERTIES	MONARCH STREET 47	0.0333	660 000	-
IVY PARK	IVY PARK EXT 020	00001509	00000	00000	0000	-		RESIDENTIAL PROPERTIES	MONARCH STREET 49	0.0333	1 060 000	-
IVY PARK	IVY PARK EXT 020	00001510	00000	00000	0000	-		RESIDENTIAL PROPERTIES	MONARCH STREET 51	0.0333	1 090 000	-
IVY PARK	IVY PARK EXT 020	00001511	00000	00000	0000	-		RESIDENTIAL PROPERTIES	MONARCH STREET 53	0.0333	790 000	-
IVY PARK	IVY PARK EXT 020	00001512	00000	00000	0000	-		RESIDENTIAL PROPERTIES	MONARCH STREET 55	0.0333	630 000	-
IVY PARK	IVY PARK EXT 020	00001515	00000	00000	0000	-		RESIDENTIAL PROPERTIES	QUEEN STREET 52	0.0333	930 000	-
IVY PARK	IVY PARK EXT 020	00001516	00000	00000	0000	-		RESIDENTIAL PROPERTIES	QUEEN STREET 50	0.0333	1 000 000	-
IVY PARK	IVY PARK EXT 020	00001517	00000	00000	0000	-		RESIDENTIAL PROPERTIES	QUEEN STREET 48	0.0333	980 000	-
IVY PARK	IVY PARK EXT 020	00001518	00000	00000	0000	-		RESIDENTIAL PROPERTIES	QUEEN STREET 46	0.0333	840 000	-
IVY PARK	IVY PARK EXT 020	00001519	00000	00000	0000	-		RESIDENTIAL PROPERTIES	QUEEN STREET 44	0.0333	1 000 000	-
IVY PARK	IVY PARK EXT 020	00001520	00000	00000	0000	-		RESIDENTIAL PROPERTIES	QUEEN STREET 42	0.0333	1 160 000	-
IVY PARK	IVY PARK EXT 020	00001521	00000	00000	0000	-		RESIDENTIAL PROPERTIES	QUEEN STREET 40	0.0333	1 120 000	-
IVY PARK	IVY PARK EXT 020	00001522	00000	00000	0000	-		RESIDENTIAL PROPERTIES	QUEEN STREET 38	0.0333	1 030 000	-
IVY PARK	IVY PARK EXT 020	00001523	00000	00000	0000	-		RESIDENTIAL PROPERTIES	QUEEN STREET 36	0.0333	830 000	-
IVY PARK	IVY PARK EXT 020	00001524	00000	00000	0000	-		RESIDENTIAL PROPERTIES	QUEEN STREET 34	0.0333	860 000	-
IVY PARK	IVY PARK EXT 020	00001525	00000	00000	0000	-		RESIDENTIAL PROPERTIES	QUEEN STREET 32	0.0333	660 000	-
IVY PARK	IVY PARK EXT 020	00001526	00000	00000	0000	-		RESIDENTIAL PROPERTIES	QUEEN STREET 30	0.0333	1 140 000	-
IVY PARK	IVY PARK EXT 020	00001527	00000	00000	0000	-		RESIDENTIAL PROPERTIES	QUEEN STREET 28	0.0333	1 110 000	-
IVY PARK	IVY PARK EXT 020	00001528	00000	00000	0000	-		RESIDENTIAL PROPERTIES	QUEEN STREET 26	0.0333	1 050 000	-
IVY PARK	IVY PARK EXT 020	00001529	00000	00000	0000	-		RESIDENTIAL PROPERTIES	QUEEN STREET 24	0.0333	900 000	-
IVY PARK	IVY PARK EXT 020	00001530	00000	00000	0000	-		RESIDENTIAL PROPERTIES	QUEEN STREET 22	0.0333	690 000	-
IVY PARK	IVY PARK EXT 020	00001531	00000	00000	0000	-		RESIDENTIAL PROPERTIES	QUEEN STREET 20	0.0333	1 160 000	-
IVY PARK	IVY PARK EXT 020	00001532	00000	00000	0000	-		RESIDENTIAL PROPERTIES	QUEEN STREET 18	0.0333	1 050 000	-
IVY PARK	IVY PARK EXT 020	00001533	00000	00000	0000	-		RESIDENTIAL PROPERTIES	QUEEN STREET 16	0.0333	740 000	-
IVY PARK	IVY PARK EXT 020	00001534	00000	00000	0000	-		RESIDENTIAL PROPERTIES	QUEEN STREET 14	0.0333	1 210 000	-
IVY PARK	IVY PARK EXT 020	00001535	00000	00000	0000	-		RESIDENTIAL PROPERTIES	QUEEN STREET 12	0.0333	1 270 000	-
IVY PARK	IVY PARK EXT 020	00001536	00000	00000	0000	-		RESIDENTIAL PROPERTIES	QUEEN STREET 10	0.0333	1 080 000	-
IVY PARK	IVY PARK EXT 020	00001537	00000	00000	0000	-		RESIDENTIAL PROPERTIES	QUEEN STREET 8	0.0333	1 250 000	-
IVY PARK	IVY PARK EXT 020	00001538	00000	00000	0000	-		RESIDENTIAL PROPERTIES	QUEEN STREET 6	0.0333	490 000	-

Registered or other description of the property							Full Names of Owner(s)	Category determined in terms of Section 8 of the Act	Physical address of the property	Extent of the property (HA)	Market value of the property	Remarks
Town Allotment	Suburb	Erf Nr	Portion	Unit	Section							
IVY PARK	IVY PARK EXT 020	00001539	00000	00000	0000	-		RESIDENTIAL PROPERTIES	QUEEN STREET 4	0.0333	560 000	-
IVY PARK	IVY PARK EXT 020	00001540	00000	00000	0000	-		RESIDENTIAL PROPERTIES	QUEEN STREET 2	0.0321	770 000	-
IVY PARK	IVY PARK EXT 020	00001541	00000	00000	0000	-		PRIVATE OPEN SPACE	PRINCE STREET 50	0.2630	32 000	-
IVY PARK	IVY PARK EXT 021	00001542	00000	00000	0000	-		RESIDENTIAL PROPERTIES	GOVERNOR STREET 72	0.0350	760 000	-
IVY PARK	IVY PARK EXT 021	00001543	00000	00000	0000	-		RESIDENTIAL PROPERTIES	GOVERNOR STREET 70	0.0263	720 000	-
IVY PARK	IVY PARK EXT 021	00001544	00000	00000	0000	-		RESIDENTIAL PROPERTIES	GOVERNOR STREET 68	0.0362	1 060 000	-
IVY PARK	IVY PARK EXT 021	00001545	00000	00000	0000	-		RESIDENTIAL PROPERTIES	GOVERNOR STREET 66	0.0378	1 040 000	-
IVY PARK	IVY PARK EXT 021	00001546	00000	00000	0000	-		RESIDENTIAL PROPERTIES	GOVERNOR STREET 64	0.0499	1 200 000	-
IVY PARK	IVY PARK EXT 021	00001547	00000	00000	0000	-		RESIDENTIAL PROPERTIES	GOVERNOR STREET 62	0.0370	1 130 000	-
IVY PARK	IVY PARK EXT 021	00001548	00000	00000	0000	-		RESIDENTIAL PROPERTIES	GOVERNOR STREET 60	0.0345	1 220 000	-
IVY PARK	IVY PARK EXT 021	00001549	00000	00000	0000	-		RESIDENTIAL PROPERTIES	GOVERNOR STREET 58	0.0345	1 170 000	-
IVY PARK	IVY PARK EXT 021	00001550	00000	00000	0000	-		RESIDENTIAL PROPERTIES	GOVERNOR STREET 56	0.0345	850 000	-
IVY PARK	IVY PARK EXT 021	00001551	00000	00000	0000	-		RESIDENTIAL PROPERTIES	GOVERNOR STREET 54	0.0345	830 000	-
IVY PARK	IVY PARK EXT 021	00001552	00000	00000	0000	-		RESIDENTIAL PROPERTIES	GOVERNOR STREET 52	0.0345	1 010 000	-
IVY PARK	IVY PARK EXT 021	00001553	00000	00000	0000	-		RESIDENTIAL PROPERTIES	GOVERNOR STREET 50	0.0345	1 030 000	-
IVY PARK	IVY PARK EXT 021	00001554	00000	00000	0000	-		RESIDENTIAL PROPERTIES	GOVERNOR STREET 48	0.0345	1 160 000	-
IVY PARK	IVY PARK EXT 021	00001555	00000	00000	0000	-		RESIDENTIAL PROPERTIES	GOVERNOR STREET 46	0.0345	760 000	-
IVY PARK	IVY PARK EXT 021	00001556	00000	00000	0000	-		RESIDENTIAL PROPERTIES	GOVERNOR STREET 44	0.0345	1 110 000	-
IVY PARK	IVY PARK EXT 021	00001557	00000	00000	0000	-		RESIDENTIAL PROPERTIES	GOVERNOR STREET 42	0.0345	1 020 000	-
IVY PARK	IVY PARK EXT 021	00001558	00000	00000	0000	-		RESIDENTIAL PROPERTIES	GOVERNOR STREET 40	0.0345	970 000	-
IVY PARK	IVY PARK EXT 021	00001559	00000	00000	0000	-		RESIDENTIAL PROPERTIES	GOVERNOR STREET 38	0.0345	1 110 000	-
IVY PARK	IVY PARK EXT 021	00001560	00000	00000	0000	-		RESIDENTIAL PROPERTIES	GOVERNOR STREET 36	0.0344	680 000	-
IVY PARK	IVY PARK EXT 021	00001561	00000	00000	0000	-		RESIDENTIAL PROPERTIES	GOVERNOR STREET 34	0.0344	920 000	-
IVY PARK	IVY PARK EXT 021	00001562	00000	00000	0000	-		RESIDENTIAL PROPERTIES	GOVERNOR STREET 32	0.0344	1 070 000	-
IVY PARK	IVY PARK EXT 021	00001563	00000	00000	0000	-		RESIDENTIAL PROPERTIES	GOVERNOR STREET 30	0.0344	880 000	-
IVY PARK	IVY PARK EXT 021	00001564	00000	00000	0000	-		RESIDENTIAL PROPERTIES	GOVERNOR STREET 28	0.0344	800 000	-
IVY PARK	IVY PARK EXT 021	00001565	00000	00000	0000	-		RESIDENTIAL PROPERTIES	GOVERNOR STREET 26	0.0344	1 020 000	-
IVY PARK	IVY PARK EXT 021	00001566	00000	00000	0000	-		RESIDENTIAL PROPERTIES	GOVERNOR STREET 24	0.0344	1 130 000	-
IVY PARK	IVY PARK EXT 021	00001567	00000	00000	0000	-		RESIDENTIAL PROPERTIES	GOVERNOR STREET 22	0.0344	800 000	-
IVY PARK	IVY PARK EXT 021	00001568	00000	00000	0000	-		RESIDENTIAL PROPERTIES	GOVERNOR STREET 20	0.0344	1 200 000	-
IVY PARK	IVY PARK EXT 021	00001569	00000	00000	0000	-		RESIDENTIAL PROPERTIES	GOVERNOR STREET 18	0.0344	880 000	-
IVY PARK	IVY PARK EXT 021	00001570	00000	00000	0000	-		RESIDENTIAL PROPERTIES	GOVERNOR STREET 16	0.0344	1 190 000	-
IVY PARK	IVY PARK EXT 021	00001571	00000	00000	0000	-		RESIDENTIAL PROPERTIES	GOVERNOR STREET 14	0.0344	1 160 000	-
IVY PARK	IVY PARK EXT 021	00001572	00000	00000	0000	-		RESIDENTIAL PROPERTIES	GOVERNOR STREET 12	0.0344	1 090 000	-
IVY PARK	IVY PARK EXT 021	00001573	00000	00000	0000	-		RESIDENTIAL PROPERTIES	GOVERNOR STREET 10	0.0344	1 110 000	-
IVY PARK	IVY PARK EXT 021	00001574	00000	00000	0000	-		RESIDENTIAL PROPERTIES	GOVERNOR STREET 8	0.0344	1 030 000	-

Registered or other description of the property							Full Names of Owner(s)	Category determined in terms of Section 8 of the Act	Physical address of the property	Extent of the property (HA)	Market value of the property	Remarks
Town Allotment	Suburb	Erf Nr	Portion	Unit	Section							
IVY PARK	IVY PARK EXT 021	00001575	00000	00000	0000	-		RESIDENTIAL PROPERTIES	GOVERNOR STREET 6	0.0364	1 180 000	-
IVY PARK	IVY PARK EXT 021	00001576	00000	00000	0000	-		RESIDENTIAL PROPERTIES	GOVERNOR STREET 4	0.0528	1 220 000	-
IVY PARK	IVY PARK EXT 021	00001577	00000	00000	0000	-		RESIDENTIAL PROPERTIES	GOVERNOR STREET 2	0.0505	1 170 000	-
IVY PARK	IVY PARK EXT 021	00001578	00000	00000	0000	-		RESIDENTIAL PROPERTIES	TSAR STREET 14	0.0362	660 000	-
IVY PARK	IVY PARK EXT 021	00001579	00000	00000	0000	-		RESIDENTIAL PROPERTIES	TSAR STREET 12	0.0362	720 000	-
IVY PARK	IVY PARK EXT 021	00001580	00000	00000	0000	-		RESIDENTIAL PROPERTIES	TSAR STREET 10	0.0362	1 070 000	-
IVY PARK	IVY PARK EXT 021	00001581	00000	00000	0000	-		RESIDENTIAL PROPERTIES	TSAR STREET 8	0.0362	1 190 000	-
IVY PARK	IVY PARK EXT 021	00001582	00000	00000	0000	-		RESIDENTIAL PROPERTIES	TSAR STREET 6	0.0362	1 130 000	-
IVY PARK	IVY PARK EXT 021	00001583	00000	00000	0000	-		RESIDENTIAL PROPERTIES	TSAR STREET 4	0.0362	1 000 000	-
IVY PARK	IVY PARK EXT 021	00001584	00000	00000	0000	-		RESIDENTIAL PROPERTIES	TSAR STREET 2	0.0362	1 210 000	-
IVY PARK	IVY PARK EXT 021	00001585	00000	00000	0000	-		RESIDENTIAL PROPERTIES	EMPEROR STREET 1	0.0509	1 210 000	-
IVY PARK	IVY PARK EXT 021	00001586	00000	00000	0000	-		RESIDENTIAL PROPERTIES	EMPEROR STREET 3	0.0529	1 210 000	-
IVY PARK	IVY PARK EXT 021	00001587	00000	00000	0000	-		RESIDENTIAL PROPERTIES	EMPEROR STREET 5	0.0347	980 000	-
IVY PARK	IVY PARK EXT 021	00001588	00000	00000	0000	-		RESIDENTIAL PROPERTIES	EMPEROR STREET 7	0.0365	1 200 000	-
IVY PARK	IVY PARK EXT 021	00001589	00000	00000	0000	-		RESIDENTIAL PROPERTIES	EMPEROR STREET 9	0.0363	1 200 000	-
IVY PARK	IVY PARK EXT 021	00001590	00000	00000	0000	-		RESIDENTIAL PROPERTIES	EMPEROR STREET 11	0.0363	1 130 000	-
IVY PARK	IVY PARK EXT 021	00001591	00000	00000	0000	-		RESIDENTIAL PROPERTIES	EMPEROR STREET 13	0.0363	1 140 000	-
IVY PARK	IVY PARK EXT 021	00001592	00000	00000	0000	-		RESIDENTIAL PROPERTIES	EMPEROR STREET 15	0.0363	1 180 000	-
IVY PARK	IVY PARK EXT 021	00001593	00000	00000	0000	-		RESIDENTIAL PROPERTIES	EMPEROR STREET 17	0.0363	1 190 000	-
IVY PARK	IVY PARK EXT 021	00001594	00000	00000	0000	-		RESIDENTIAL PROPERTIES	EMPEROR STREET 19	0.0363	1 220 000	-
IVY PARK	IVY PARK EXT 021	00001595	00000	00000	0000	-		RESIDENTIAL PROPERTIES	EMPEROR STREET 21	0.0363	1 200 000	-
IVY PARK	IVY PARK EXT 021	00001596	00000	00000	0000	-		RESIDENTIAL PROPERTIES	EMPEROR STREET 23	0.0363	1 210 000	-
IVY PARK	IVY PARK EXT 021	00001597	00000	00000	0000	-		RESIDENTIAL PROPERTIES	EMPEROR STREET 25	0.0363	1 020 000	-
IVY PARK	IVY PARK EXT 021	00001598	00000	00000	0000	-		RESIDENTIAL PROPERTIES	EMPEROR STREET 27	0.0363	1 200 000	-
IVY PARK	IVY PARK EXT 021	00001601	00000	00000	0000	-		RESIDENTIAL PROPERTIES	EMPEROR STREET 33	0.0363	910 000	-
IVY PARK	IVY PARK EXT 021	00001602	00000	00000	0000	-		RESIDENTIAL PROPERTIES	EMPEROR STREET 35	0.0363	1 070 000	-
IVY PARK	IVY PARK EXT 021	00001603	00000	00000	0000	-		RESIDENTIAL PROPERTIES	EMPEROR STREET 37	0.0363	880 000	-
IVY PARK	IVY PARK EXT 021	00001604	00000	00000	0000	-		RESIDENTIAL PROPERTIES	EMPEROR STREET 39	0.0363	1 170 000	-
IVY PARK	IVY PARK EXT 021	00001605	00000	00000	0000	-		RESIDENTIAL PROPERTIES	EMPEROR STREET 41	0.0363	1 140 000	-
IVY PARK	IVY PARK EXT 021	00001606	00000	00000	0000	-		RESIDENTIAL PROPERTIES	EMPEROR STREET 43	0.0363	1 160 000	-
IVY PARK	IVY PARK EXT 021	00001607	00000	00000	0000	-		RESIDENTIAL PROPERTIES	EMPEROR STREET 45	0.0363	1 000 000	-
IVY PARK	IVY PARK EXT 021	00001608	00000	00000	0000	-		RESIDENTIAL PROPERTIES	EMPEROR STREET 47	0.0364	1 020 000	-
IVY PARK	IVY PARK EXT 021	00001609	00000	00000	0000	-		RESIDENTIAL PROPERTIES	EMPEROR STREET 49	0.0366	1 130 000	-
IVY PARK	IVY PARK EXT 021	00001610	00000	00000	0000	-		RESIDENTIAL PROPERTIES	EMPEROR STREET 51	0.0366	1 210 000	-
IVY PARK	IVY PARK EXT 021	00001611	00000	00000	0000	-		RESIDENTIAL PROPERTIES	EMPEROR STREET 63	0.0330	1 160 000	-
IVY PARK	IVY PARK EXT 021	00001612	00000	00000	0000	-		RESIDENTIAL PROPERTIES	EMPEROR STREET 65	0.0340	1 000 000	-

Registered or other description of the property							Full Names of Owner(s)	Category determined in terms of Section 8 of the Act	Physical address of the property	Extent of the property (HA)	Market value of the property	Remarks
Town Allotment	Suburb	Erf Nr	Portion	Unit	Section							
IVY PARK	IVY PARK EXT 021	00001613	00000	00000	0000	-		RESIDENTIAL PROPERTIES	EMPEROR STREET 2	0.0319	1 130 000	-
IVY PARK	IVY PARK EXT 021	00001614	00000	00000	0000	-		RESIDENTIAL PROPERTIES	EMPEROR STREET 4	0.0334	1 180 000	-
IVY PARK	IVY PARK EXT 021	00001615	00000	00000	0000	-		RESIDENTIAL PROPERTIES	EMPEROR STREET 6	0.0334	1 030 000	-
IVY PARK	IVY PARK EXT 021	00001616	00000	00000	0000	-		RESIDENTIAL PROPERTIES	EMPEROR STREET 8	0.0334	1 200 000	-
IVY PARK	IVY PARK EXT 021	00001617	00000	00000	0000	-		RESIDENTIAL PROPERTIES	EMPEROR STREET 10	0.0334	760 000	-
IVY PARK	IVY PARK EXT 021	00001618	00000	00000	0000	-		RESIDENTIAL PROPERTIES	EMPEROR STREET 12	0.0334	1 160 000	-
IVY PARK	IVY PARK EXT 021	00001619	00000	00000	0000	-		RESIDENTIAL PROPERTIES	EMPEROR STREET 14	0.0334	740 000	-
IVY PARK	IVY PARK EXT 021	00001620	00000	00000	0000	-		RESIDENTIAL PROPERTIES	EMPEROR STREET 16	0.0334	1 190 000	-
IVY PARK	IVY PARK EXT 021	00001621	00000	00000	0000	-		RESIDENTIAL PROPERTIES	EMPEROR STREET 18	0.0334	680 000	-
IVY PARK	IVY PARK EXT 021	00001622	00000	00000	0000	-		RESIDENTIAL PROPERTIES	EMPEROR STREET 20	0.0334	850 000	-
IVY PARK	IVY PARK EXT 021	00001623	00000	00000	0000	-		RESIDENTIAL PROPERTIES	EMPEROR STREET 22	0.0334	1 160 000	-
IVY PARK	IVY PARK EXT 021	00001624	00000	00000	0000	-		RESIDENTIAL PROPERTIES	EMPEROR STREET 24	0.0334	1 020 000	-
IVY PARK	IVY PARK EXT 021	00001625	00000	00000	0000	-		RESIDENTIAL PROPERTIES	EMPEROR STREET 26	0.0334	1 020 000	-
IVY PARK	IVY PARK EXT 021	00001626	00000	00000	0000	-		RESIDENTIAL PROPERTIES	EMPEROR STREET 28	0.0334	1 140 000	-
IVY PARK	IVY PARK EXT 021	00001627	00000	00000	0000	-		RESIDENTIAL PROPERTIES	EMPEROR STREET 30	0.0334	1 140 000	-
IVY PARK	IVY PARK EXT 021	00001628	00000	00000	0000	-		RESIDENTIAL PROPERTIES	EMPEROR STREET 32	0.0334	1 120 000	-
IVY PARK	IVY PARK EXT 021	00001629	00000	00000	0000	-		RESIDENTIAL PROPERTIES	EMPEROR STREET 34	0.0334	790 000	-
IVY PARK	IVY PARK EXT 021	00001630	00000	00000	0000	-		RESIDENTIAL PROPERTIES	EMPEROR STREET 36	0.0334	1 090 000	-
IVY PARK	IVY PARK EXT 021	00001631	00000	00000	0000	-		RESIDENTIAL PROPERTIES	EMPEROR STREET 38	0.0334	1 130 000	-
IVY PARK	IVY PARK EXT 021	00001632	00000	00000	0000	-		RESIDENTIAL PROPERTIES	EMPEROR STREET 40	0.0334	1 280 000	-
IVY PARK	IVY PARK EXT 021	00001633	00000	00000	0000	-		RESIDENTIAL PROPERTIES	EMPEROR STREET 42	0.0334	1 210 000	-
IVY PARK	IVY PARK EXT 021	00001634	00000	00000	0000	-		RESIDENTIAL PROPERTIES	EMPEROR STREET 44	0.0334	1 090 000	-
IVY PARK	IVY PARK EXT 021	00001635	00000	00000	0000	-		RESIDENTIAL PROPERTIES	EMPEROR STREET 46	0.0334	1 150 000	-
IVY PARK	IVY PARK EXT 021	00001636	00000	00000	0000	-		RESIDENTIAL PROPERTIES	EMPEROR STREET 48	0.0334	930 000	-
IVY PARK	IVY PARK EXT 021	00001637	00000	00000	0000	-		RESIDENTIAL PROPERTIES	EMPEROR STREET 50	0.0334	970 000	-
IVY PARK	IVY PARK EXT 021	00001638	00000	00000	0000	-		RESIDENTIAL PROPERTIES	EMPEROR STREET 52	0.0334	850 000	-
IVY PARK	IVY PARK EXT 021	00001639	00000	00000	0000	-		RESIDENTIAL PROPERTIES	EMPEROR STREET 54	0.0334	1 210 000	-
IVY PARK	IVY PARK EXT 021	00001640	00000	00000	0000	-		RESIDENTIAL PROPERTIES	EMPEROR STREET 56	0.0321	1 130 000	-
IVY PARK	IVY PARK EXT 021	00001641	00000	00000	0000	-		RESIDENTIAL PROPERTIES	PARAMOUNT STREET 55	0.0321	1 130 000	-
IVY PARK	IVY PARK EXT 021	00001642	00000	00000	0000	-		RESIDENTIAL PROPERTIES	PARAMOUNT STREET 53	0.0334	1 060 000	-
IVY PARK	IVY PARK EXT 021	00001643	00000	00000	0000	-		RESIDENTIAL PROPERTIES	PARAMOUNT STREET 51	0.0334	940 000	-
IVY PARK	IVY PARK EXT 021	00001644	00000	00000	0000	-		RESIDENTIAL PROPERTIES	PARAMOUNT STREET 49	0.0334	1 170 000	-
IVY PARK	IVY PARK EXT 021	00001645	00000	00000	0000	-		RESIDENTIAL PROPERTIES	PARAMOUNT STREET 47	0.0334	850 000	-
IVY PARK	IVY PARK EXT 021	00001646	00000	00000	0000	-		RESIDENTIAL PROPERTIES	PARAMOUNT STREET 45	0.0334	1 220 000	-
IVY PARK	IVY PARK EXT 021	00001647	00000	00000	0000	-		RESIDENTIAL PROPERTIES	PARAMOUNT STREET 43	0.0334	850 000	-
IVY PARK	IVY PARK EXT 021	00001648	00000	00000	0000	-		RESIDENTIAL PROPERTIES	PARAMOUNT STREET 41	0.0334	1 130 000	-

Registered or other description of the property							Full Names of Owner(s)	Category determined in terms of Section 8 of the Act	Physical address of the property	Extent of the property (HA)	Market value of the property	Remarks
Town Allotment	Suburb	Erf Nr	Portion	Unit	Section							
IVY PARK	IVY PARK EXT 021	00001649	00000	00000	0000	-		RESIDENTIAL PROPERTIES	PARAMOUNT STREET 39	0.0334	1 030 000	-
IVY PARK	IVY PARK EXT 021	00001650	00000	00000	0000	-		RESIDENTIAL PROPERTIES	PARAMOUNT STREET 37	0.0334	1 080 000	-
IVY PARK	IVY PARK EXT 021	00001651	00000	00000	0000	-		RESIDENTIAL PROPERTIES	PARAMOUNT STREET 35	0.0334	720 000	-
IVY PARK	IVY PARK EXT 021	00001652	00000	00000	0000	-		RESIDENTIAL PROPERTIES	PARAMOUNT STREET 33	0.0334	960 000	-
IVY PARK	IVY PARK EXT 021	00001653	00000	00000	0000	-		RESIDENTIAL PROPERTIES	PARAMOUNT STREET 31	0.0334	940 000	-
IVY PARK	IVY PARK EXT 021	00001654	00000	00000	0000	-		RESIDENTIAL PROPERTIES	PARAMOUNT STREET 29	0.0334	1 190 000	-
IVY PARK	IVY PARK EXT 021	00001655	00000	00000	0000	-		RESIDENTIAL PROPERTIES	PARAMOUNT STREET 27	0.0334	980 000	-
IVY PARK	IVY PARK EXT 021	00001656	00000	00000	0000	-		RESIDENTIAL PROPERTIES	PARAMOUNT STREET 25	0.0334	1 010 000	-
IVY PARK	IVY PARK EXT 021	00001657	00000	00000	0000	-		RESIDENTIAL PROPERTIES	PARAMOUNT STREET 23	0.0334	1 020 000	-
IVY PARK	IVY PARK EXT 021	00001658	00000	00000	0000	-		RESIDENTIAL PROPERTIES	PARAMOUNT STREET 21	0.0334	1 190 000	-
IVY PARK	IVY PARK EXT 021	00001659	00000	00000	0000	-		RESIDENTIAL PROPERTIES	PARAMOUNT STREET 19	0.0334	850 000	-
IVY PARK	IVY PARK EXT 021	00001660	00000	00000	0000	-		RESIDENTIAL PROPERTIES	PARAMOUNT STREET 17	0.0334	1 150 000	-
IVY PARK	IVY PARK EXT 021	00001661	00000	00000	0000	-		RESIDENTIAL PROPERTIES	PARAMOUNT STREET 15	0.0334	1 210 000	-
IVY PARK	IVY PARK EXT 021	00001662	00000	00000	0000	-		RESIDENTIAL PROPERTIES	PARAMOUNT STREET 13	0.0334	1 020 000	-
IVY PARK	IVY PARK EXT 021	00001663	00000	00000	0000	-		RESIDENTIAL PROPERTIES	PARAMOUNT STREET 11	0.0334	1 160 000	-
IVY PARK	IVY PARK EXT 021	00001664	00000	00000	0000	-		RESIDENTIAL PROPERTIES	PARAMOUNT STREET 9	0.0334	1 030 000	-
IVY PARK	IVY PARK EXT 021	00001665	00000	00000	0000	-		RESIDENTIAL PROPERTIES	PARAMOUNT STREET 7	0.0334	1 050 000	-
IVY PARK	IVY PARK EXT 021	00001666	00000	00000	0000	-		RESIDENTIAL PROPERTIES	PARAMOUNT STREET 5	0.0334	1 180 000	-
IVY PARK	IVY PARK EXT 021	00001667	00000	00000	0000	-		RESIDENTIAL PROPERTIES	PARAMOUNT STREET 3	0.0334	830 000	-
IVY PARK	IVY PARK EXT 021	00001668	00000	00000	0000	-		RESIDENTIAL PROPERTIES	PARAMOUNT STREET 1	0.0321	1 140 000	-
IVY PARK	IVY PARK EXT 021	00001669	00000	00000	0000	-		RESIDENTIAL PROPERTIES	PARAMOUNT STREET 2	0.0321	910 000	-
IVY PARK	IVY PARK EXT 021	00001670	00000	00000	0000	-		RESIDENTIAL PROPERTIES	PARAMOUNT STREET 4	0.0334	1 160 000	-
IVY PARK	IVY PARK EXT 021	00001671	00000	00000	0000	-		RESIDENTIAL PROPERTIES	PARAMOUNT STREET 6	0.0334	990 000	-
IVY PARK	IVY PARK EXT 021	00001672	00000	00000	0000	-		RESIDENTIAL PROPERTIES	PARAMOUNT STREET 8	0.0334	800 000	-
IVY PARK	IVY PARK EXT 021	00001673	00000	00000	0000	-		RESIDENTIAL PROPERTIES	PARAMOUNT STREET 10	0.0334	980 000	-
IVY PARK	IVY PARK EXT 021	00001674	00000	00000	0000	-		RESIDENTIAL PROPERTIES	PARAMOUNT STREET 12	0.0334	1 170 000	-
IVY PARK	IVY PARK EXT 021	00001675	00000	00000	0000	-		RESIDENTIAL PROPERTIES	PARAMOUNT STREET 14	0.0334	1 020 000	-
IVY PARK	IVY PARK EXT 021	00001676	00000	00000	0000	-		RESIDENTIAL PROPERTIES	PARAMOUNT STREET 16	0.0334	1 130 000	-
IVY PARK	IVY PARK EXT 021	00001677	00000	00000	0000	-		RESIDENTIAL PROPERTIES	PARAMOUNT STREET 18	0.0334	1 040 000	-
IVY PARK	IVY PARK EXT 021	00001678	00000	00000	0000	-		RESIDENTIAL PROPERTIES	PARAMOUNT STREET 20	0.0334	1 190 000	-
IVY PARK	IVY PARK EXT 021	00001679	00000	00000	0000	-		RESIDENTIAL PROPERTIES	PARAMOUNT STREET 22	0.0334	1 130 000	-
IVY PARK	IVY PARK EXT 021	00001680	00000	00000	0000	-		RESIDENTIAL PROPERTIES	PARAMOUNT STREET 24	0.0334	1 180 000	-
IVY PARK	IVY PARK EXT 021	00001681	00000	00000	0000	-		RESIDENTIAL PROPERTIES	PARAMOUNT STREET 26	0.0334	1 160 000	-
IVY PARK	IVY PARK EXT 021	00001682	00000	00000	0000	-		RESIDENTIAL PROPERTIES	PARAMOUNT STREET 28	0.0334	1 220 000	-
IVY PARK	IVY PARK EXT 021	00001683	00000	00000	0000	-		RESIDENTIAL PROPERTIES	PARAMOUNT STREET 30	0.0334	1 160 000	-
IVY PARK	IVY PARK EXT 021	00001684	00000	00000	0000	-		RESIDENTIAL PROPERTIES	PARAMOUNT STREET 32	0.0334	1 050 000	-



CITY OF POLOKWANE

Valuation roll for the period 01 July 2024 - 30 June 2029



Registered or other description of the property							Full Names of Owner(s)	Category determined in terms of Section 8 of the Act	Physical address of the property	Extent of the property (HA)	Market value of the property	Remarks
Town Allotment	Suburb	Erf Nr	Portion	Unit	Section							
IVY PARK	IVY PARK EXT 021	00001685	00000	00000	0000	-		RESIDENTIAL PROPERTIES	PARAMOUNT STREET 34	0.0334	1 150 000	-
IVY PARK	IVY PARK EXT 021	00001686	00000	00000	0000	-		RESIDENTIAL PROPERTIES	PARAMOUNT STREET 36	0.0334	850 000	-
IVY PARK	IVY PARK EXT 021	00001687	00000	00000	0000	-		RESIDENTIAL PROPERTIES	PARAMOUNT STREET 38	0.0334	1 010 000	-
IVY PARK	IVY PARK EXT 021	00001688	00000	00000	0000	-		RESIDENTIAL PROPERTIES	PARAMOUNT STREET 40	0.0334	250 000	-
IVY PARK	IVY PARK EXT 021	00001689	00000	00000	0000	-		RESIDENTIAL PROPERTIES	PARAMOUNT STREET 42	0.0334	1 140 000	-
IVY PARK	IVY PARK EXT 021	00001690	00000	00000	0000	-		RESIDENTIAL PROPERTIES	PARAMOUNT STREET 44	0.0334	860 000	-
IVY PARK	IVY PARK EXT 021	00001691	00000	00000	0000	-		RESIDENTIAL PROPERTIES	PARAMOUNT STREET 46	0.0334	980 000	-
IVY PARK	IVY PARK EXT 021	00001692	00000	00000	0000	-		RESIDENTIAL PROPERTIES	PARAMOUNT STREET 48	0.0334	720 000	-
IVY PARK	IVY PARK EXT 021	00001693	00000	00000	0000	-		RESIDENTIAL PROPERTIES	PARAMOUNT STREET 50	0.0334	940 000	-
IVY PARK	IVY PARK EXT 021	00001694	00000	00000	0000	-		RESIDENTIAL PROPERTIES	PARAMOUNT STREET 52	0.0334	1 110 000	-
IVY PARK	IVY PARK EXT 021	00001695	00000	00000	0000	-		RESIDENTIAL PROPERTIES	PARAMOUNT STREET 54	0.0334	1 200 000	-
IVY PARK	IVY PARK EXT 021	00001696	00000	00000	0000	-		RESIDENTIAL PROPERTIES	PARAMOUNT STREET 56	0.0321	1 010 000	-
IVY PARK	IVY PARK EXT 021	00001697	00000	00000	0000	-		RESIDENTIAL PROPERTIES	GOVERNOR STREET 63	0.0334	1 090 000	-
IVY PARK	IVY PARK EXT 021	00001698	00000	00000	0000	-		RESIDENTIAL PROPERTIES	GOVERNOR STREET 59	0.0334	840 000	-
IVY PARK	IVY PARK EXT 021	00001699	00000	00000	0000	-		RESIDENTIAL PROPERTIES	GOVERNOR STREET 57	0.0334	1 210 000	-
IVY PARK	IVY PARK EXT 021	00001700	00000	00000	0000	-		RESIDENTIAL PROPERTIES	GOVERNOR STREET 55	0.0334	830 000	-
IVY PARK	IVY PARK EXT 021	00001701	00000	00000	0000	-		RESIDENTIAL PROPERTIES	GOVERNOR STREET 53	0.0334	1 130 000	-
IVY PARK	IVY PARK EXT 021	00001702	00000	00000	0000	-		RESIDENTIAL PROPERTIES	GOVERNOR STREET 51	0.0334	1 140 000	-
IVY PARK	IVY PARK EXT 021	00001703	00000	00000	0000	-		RESIDENTIAL PROPERTIES	GOVERNOR STREET 49	0.0334	1 050 000	-
IVY PARK	IVY PARK EXT 021	00001704	00000	00000	0000	-		RESIDENTIAL PROPERTIES	GOVERNOR STREET 47	0.0334	680 000	-
IVY PARK	IVY PARK EXT 021	00001705	00000	00000	0000	-		RESIDENTIAL PROPERTIES	GOVERNOR STREET 45	0.0334	760 000	-
IVY PARK	IVY PARK EXT 021	00001706	00000	00000	0000	-		RESIDENTIAL PROPERTIES	GOVERNOR STREET 43	0.0334	1 010 000	-
IVY PARK	IVY PARK EXT 021	00001707	00000	00000	0000	-		RESIDENTIAL PROPERTIES	GOVERNOR STREET 41	0.0334	870 000	-
IVY PARK	IVY PARK EXT 021	00001708	00000	00000	0000	-		RESIDENTIAL PROPERTIES	GOVERNOR STREET 39	0.0334	850 000	-
IVY PARK	IVY PARK EXT 021	00001709	00000	00000	0000	-		RESIDENTIAL PROPERTIES	GOVERNOR STREET 37	0.0334	1 190 000	-
IVY PARK	IVY PARK EXT 021	00001710	00000	00000	0000	-		RESIDENTIAL PROPERTIES	GOVERNOR STREET 35	0.0334	1 030 000	-
IVY PARK	IVY PARK EXT 021	00001711	00000	00000	0000	-		RESIDENTIAL PROPERTIES	GOVERNOR STREET 33	0.0334	960 000	-
IVY PARK	IVY PARK EXT 021	00001712	00000	00000	0000	-		RESIDENTIAL PROPERTIES	GOVERNOR STREET 31	0.0334	990 000	-
IVY PARK	IVY PARK EXT 021	00001713	00000	00000	0000	-		RESIDENTIAL PROPERTIES	GOVERNOR STREET 29	0.0334	1 120 000	-
IVY PARK	IVY PARK EXT 021	00001714	00000	00000	0000	-		RESIDENTIAL PROPERTIES	GOVERNOR STREET 27	0.0334	900 000	-
IVY PARK	IVY PARK EXT 021	00001715	00000	00000	0000	-		RESIDENTIAL PROPERTIES	GOVERNOR STREET 25	0.0334	1 200 000	-
IVY PARK	IVY PARK EXT 021	00001716	00000	00000	0000	-		RESIDENTIAL PROPERTIES	GOVERNOR STREET 23	0.0334	1 200 000	-
IVY PARK	IVY PARK EXT 021	00001717	00000	00000	0000	-		RESIDENTIAL PROPERTIES	GOVERNOR STREET 21	0.0334	890 000	-
IVY PARK	IVY PARK EXT 021	00001718	00000	00000	0000	-		RESIDENTIAL PROPERTIES	GOVERNOR STREET 19	0.0334	1 320 000	-
IVY PARK	IVY PARK EXT 021	00001719	00000	00000	0000	-		RESIDENTIAL PROPERTIES	GOVERNOR STREET 17	0.0334	1 120 000	-
IVY PARK	IVY PARK EXT 021	00001720	00000	00000	0000	-		RESIDENTIAL PROPERTIES	GOVERNOR STREET 15	0.0334	800 000	-

Registered or other description of the property							Full Names of Owner(s)	Category determined in terms of Section 8 of the Act	Physical address of the property	Extent of the property (HA)	Market value of the property	Remarks
Town Allotment	Suburb	Erf Nr	Portion	Unit	Section							
IVY PARK	IVY PARK EXT 021	00001721	00000	00000	0000	-		RESIDENTIAL PROPERTIES	GOVERNOR STREET 13	0.0334	1 190 000	-
IVY PARK	IVY PARK EXT 021	00001722	00000	00000	0000	-		RESIDENTIAL PROPERTIES	GOVERNOR STREET 11	0.0334	1 200 000	-
IVY PARK	IVY PARK EXT 021	00001723	00000	00000	0000	-		RESIDENTIAL PROPERTIES	GOVERNOR STREET 9	0.0334	1 210 000	-
IVY PARK	IVY PARK EXT 021	00001724	00000	00000	0000	-		RESIDENTIAL PROPERTIES	GOVERNOR STREET 7	0.0321	1 070 000	-
IVY PARK	IVY PARK EXT 021	00001725	00000	00000	0000	-		MUNICIPAL PROPERTIES	EMPEROR STREET 53	0.2625	140 000	-
IVY PARK	IVY PARK EXT 020	00001726	00000	00000	0000	-		RESIDENTIAL PROPERTIES	QUEEN STREET 54	0.0654	1 580 000	-
IVY PARK	IVY PARK EXT 022	00001727	00000	00000	0000	-		RESIDENTIAL PROPERTIES	HIMATION STREET 8	0.0368	1 080 000	-
IVY PARK	IVY PARK EXT 022	00001728	00000	00000	0000	-		RESIDENTIAL PROPERTIES	HIMATION STREET 6	0.0360	980 000	-
IVY PARK	IVY PARK EXT 022	00001729	00000	00000	0000	-		RESIDENTIAL PROPERTIES	HIMATION STREET 4	0.0360	720 000	-
IVY PARK	IVY PARK EXT 022	00001730	00000	00000	0000	-		RESIDENTIAL PROPERTIES	SCHENTI CRESCENT 13	0.0363	1 000 000	-
IVY PARK	IVY PARK EXT 022	00001731	00000	00000	0000	-		RESIDENTIAL PROPERTIES	SCHENTI CRESCENT 11	0.0363	880 000	-
IVY PARK	IVY PARK EXT 022	00001732	00000	00000	0000	-		RESIDENTIAL PROPERTIES	SCHENTI CRESCENT 9	0.0360	1 170 000	-
IVY PARK	IVY PARK EXT 022	00001733	00000	00000	0000	-		RESIDENTIAL PROPERTIES	SCHENTI CRESCENT 7	0.0360	1 200 000	-
IVY PARK	IVY PARK EXT 022	00001734	00000	00000	0000	-		RESIDENTIAL PROPERTIES	SCHENTI CRESCENT 5	0.0360	1 200 000	-
IVY PARK	IVY PARK EXT 022	00001735	00000	00000	0000	-		RESIDENTIAL PROPERTIES	SCHENTI CRESCENT 3	0.0360	1 070 000	-
IVY PARK	IVY PARK EXT 022	00001736	00000	00000	0000	-		RESIDENTIAL PROPERTIES	SCHENTI CRESCENT 1	0.0343	1 190 000	-
IVY PARK	IVY PARK EXT 022	00001737	00000	00000	0000	-		RESIDENTIAL PROPERTIES	HIMATION AVENUE 10	0.0387	1 150 000	-
IVY PARK	IVY PARK EXT 022	00001738	00000	00000	0000	-		RESIDENTIAL PROPERTIES	HIMATION AVENUE 12	0.0431	1 220 000	-
IVY PARK	IVY PARK EXT 022	00001739	00000	00000	0000	-		RESIDENTIAL PROPERTIES	HIMATION AVENUE 14	0.0378	1 030 000	-
IVY PARK	IVY PARK EXT 022	00001740	00000	00000	0000	-		RESIDENTIAL PROPERTIES	HIMATION AVENUE 16	0.0350	1 180 000	-
IVY PARK	IVY PARK EXT 022	00001741	00000	00000	0000	-		BUSINESS AND COMMERCIAL PROPERTIES	HIMATION AVENUE 18	0.0350	1 190 000	CLASSY KIDZ DAY CARE
IVY PARK	IVY PARK EXT 022	00001742	00000	00000	0000	-		RESIDENTIAL PROPERTIES	HIMATION AVENUE 20	0.0350	940 000	-
IVY PARK	IVY PARK EXT 022	00001743	00000	00000	0000	-		RESIDENTIAL PROPERTIES	HIMATION AVENUE 22	0.0350	1 170 000	-
IVY PARK	IVY PARK EXT 022	00001744	00000	00000	0000	-		RESIDENTIAL PROPERTIES	HIMATION AVENUE 24	0.0350	1 180 000	-
IVY PARK	IVY PARK EXT 022	00001745	00000	00000	0000	-		RESIDENTIAL PROPERTIES	HIMATION AVENUE 26	0.0350	1 190 000	-
IVY PARK	IVY PARK EXT 022	00001746	00000	00000	0000	-		RESIDENTIAL PROPERTIES	HIMATION AVENUE 28	0.0350	1 220 000	-
IVY PARK	IVY PARK EXT 022	00001747	00000	00000	0000	-		RESIDENTIAL PROPERTIES	HIMATION AVENUE 30	0.0350	1 090 000	-
IVY PARK	IVY PARK EXT 022	00001748	00000	00000	0000	-		RESIDENTIAL PROPERTIES	HIMATION AVENUE 32	0.0350	1 180 000	-
IVY PARK	IVY PARK EXT 022	00001749	00000	00000	0000	-		RESIDENTIAL PROPERTIES	HIMATION AVENUE 34	0.0350	1 190 000	-
IVY PARK	IVY PARK EXT 022	00001750	00000	00000	0000	-		RESIDENTIAL PROPERTIES	HIMATION AVENUE 36	0.0350	1 190 000	-
IVY PARK	IVY PARK EXT 022	00001751	00000	00000	0000	-		RESIDENTIAL PROPERTIES	HIMATION AVENUE 38	0.0350	1 180 000	-
IVY PARK	IVY PARK EXT 022	00001752	00000	00000	0000	-		RESIDENTIAL PROPERTIES	HIMATION AVENUE 40	0.0350	1 210 000	-
IVY PARK	IVY PARK EXT 022	00001753	00000	00000	0000	-		RESIDENTIAL PROPERTIES	HIMATION AVENUE 42	0.0350	880 000	-
IVY PARK	IVY PARK EXT 022	00001754	00000	00000	0000	-		RESIDENTIAL PROPERTIES	HIMATION STREET 44	0.0368	1 070 000	-
IVY PARK	IVY PARK EXT 022	00001755	00000	00000	0000	-		RESIDENTIAL PROPERTIES	CHAI NE STREET 21	0.0489	990 000	-
IVY PARK	IVY PARK EXT 022	00001756	00000	00000	0000	-		RESIDENTIAL PROPERTIES	CHAI NE STREET 19	0.0439	940 000	-

Registered or other description of the property							Full Names of Owner(s)	Category determined in terms of Section 8 of the Act	Physical address of the property	Extent of the property (HA)	Market value of the property	Remarks
Town Allotment	Suburb	Erf Nr	Portion	Unit	Section							
IVY PARK	IVY PARK EXT 022	00001757	00000	00000	0000	-		RESIDENTIAL PROPERTIES	CHAINED STREET 17	0.0396	1 130 000	-
IVY PARK	IVY PARK EXT 022	00001758	00000	00000	0000	-		RESIDENTIAL PROPERTIES	CHAINED STREET 15	0.0391	1 050 000	-
IVY PARK	IVY PARK EXT 022	00001759	00000	00000	0000	-		RESIDENTIAL PROPERTIES	CHAINED STREET 13	0.0392	1 220 000	-
IVY PARK	IVY PARK EXT 022	00001760	00000	00000	0000	-		RESIDENTIAL PROPERTIES	CHAINED STREET 11	0.0369	1 220 000	-
IVY PARK	IVY PARK EXT 022	00001761	00000	00000	0000	-		RESIDENTIAL PROPERTIES	CHAINED STREET 9	0.0415	980 000	-
IVY PARK	IVY PARK EXT 022	00001762	00000	00000	0000	-		RESIDENTIAL PROPERTIES	CHAINED STREET 7	0.0415	1 040 000	-
IVY PARK	IVY PARK EXT 022	00001763	00000	00000	0000	-		RESIDENTIAL PROPERTIES	CHAINED STREET 5	0.0419	800 000	-
IVY PARK	IVY PARK EXT 022	00001764	00000	00000	0000	-		RESIDENTIAL PROPERTIES	CHAINED STREET 3	0.0416	1 210 000	-
IVY PARK	IVY PARK EXT 022	00001765	00000	00000	0000	-		RESIDENTIAL PROPERTIES	CHAINED STREET 1	0.0493	1 150 000	-
IVY PARK	IVY PARK EXT 022	00001766	00000	00000	0000	-		RESIDENTIAL PROPERTIES	PEPLOS STREET 45	0.0397	1 140 000	-
IVY PARK	IVY PARK EXT 022	00001767	00000	00000	0000	-		RESIDENTIAL PROPERTIES	PEPLOS AVENUE 43	0.0374	1 200 000	-
IVY PARK	IVY PARK EXT 022	00001768	00000	00000	0000	-		RESIDENTIAL PROPERTIES	PEPLOS AVENUE 41	0.0374	1 020 000	-
IVY PARK	IVY PARK EXT 022	00001769	00000	00000	0000	-		RESIDENTIAL PROPERTIES	PEPLOS AVENUE 39	0.0374	1 280 000	-
IVY PARK	IVY PARK EXT 022	00001770	00000	00000	0000	-		RESIDENTIAL PROPERTIES	PEPLOS AVENUE 37	0.0375	910 000	-
IVY PARK	IVY PARK EXT 022	00001771	00000	00000	0000	-		RESIDENTIAL PROPERTIES	PEPLOS AVENUE 35	0.0375	1 160 000	-
IVY PARK	IVY PARK EXT 022	00001772	00000	00000	0000	-		RESIDENTIAL PROPERTIES	PEPLOS AVENUE 33	0.0375	280 000	-
IVY PARK	IVY PARK EXT 022	00001773	00000	00000	0000	-		RESIDENTIAL PROPERTIES	PEPLOS AVENUE 31	0.0375	830 000	-
IVY PARK	IVY PARK EXT 022	00001774	00000	00000	0000	-		RESIDENTIAL PROPERTIES	PEPLOS AVENUE 29	0.0375	1 140 000	-
IVY PARK	IVY PARK EXT 022	00001775	00000	00000	0000	-		RESIDENTIAL PROPERTIES	PEPLOS AVENUE 27	0.0376	1 050 000	-
IVY PARK	IVY PARK EXT 022	00001776	00000	00000	0000	-		RESIDENTIAL PROPERTIES	PEPLOS AVENUE 25	0.0376	1 020 000	-
IVY PARK	IVY PARK EXT 022	00001777	00000	00000	0000	-		RESIDENTIAL PROPERTIES	PEPLOS AVENUE 23	0.0376	830 000	-
IVY PARK	IVY PARK EXT 022	00001778	00000	00000	0000	-		RESIDENTIAL PROPERTIES	PEPLOS AVENUE 21	0.0410	1 420 000	-
IVY PARK	IVY PARK EXT 022	00001779	00000	00000	0000	-		RESIDENTIAL PROPERTIES	PEPLOS AVENUE 19	0.0376	1 160 000	-
IVY PARK	IVY PARK EXT 022	00001780	00000	00000	0000	-		RESIDENTIAL PROPERTIES	PEPLOS AVENUE 17	0.0367	850 000	-
IVY PARK	IVY PARK EXT 022	00001781	00000	00000	0000	-		RESIDENTIAL PROPERTIES	PEPLOS AVENUE 15	0.0367	920 000	-
IVY PARK	IVY PARK EXT 022	00001782	00000	00000	0000	-		RESIDENTIAL PROPERTIES	PEPLOS AVENUE 13	0.0367	1 180 000	-
IVY PARK	IVY PARK EXT 022	00001783	00000	00000	0000	-		RESIDENTIAL PROPERTIES	PEPLOS AVENUE 11	0.0367	1 160 000	-
IVY PARK	IVY PARK EXT 022	00001784	00000	00000	0000	-		RESIDENTIAL PROPERTIES	PEPLOS AVENUE 9	0.0367	960 000	-
IVY PARK	IVY PARK EXT 022	00001785	00000	00000	0000	-		RESIDENTIAL PROPERTIES	TUNIKA STREET 10	0.0361	1 210 000	-
IVY PARK	IVY PARK EXT 022	00001786	00000	00000	0000	-		RESIDENTIAL PROPERTIES	TUNIKA STREET 12	0.0362	980 000	-
IVY PARK	IVY PARK EXT 022	00001787	00000	00000	0000	-		RESIDENTIAL PROPERTIES	TUNIKA STREET 14	0.0362	1 120 000	-
IVY PARK	IVY PARK EXT 022	00001788	00000	00000	0000	-		RESIDENTIAL PROPERTIES	TUNIKA STREET 16	0.0362	720 000	-
IVY PARK	IVY PARK EXT 022	00001789	00000	00000	0000	-		RESIDENTIAL PROPERTIES	TUNIKA STREET 18	0.0362	1 040 000	-
IVY PARK	IVY PARK EXT 022	00001790	00000	00000	0000	-		RESIDENTIAL PROPERTIES	HENNIS STREET 20	0.0372	1 210 000	-
IVY PARK	IVY PARK EXT 022	00001791	00000	00000	0000	-		RESIDENTIAL PROPERTIES	TUNIKA STREET 22	0.0377	1 150 000	-
IVY PARK	IVY PARK EXT 022	00001792	00000	00000	0000	-		RESIDENTIAL PROPERTIES	HENNIS STREET 23	0.0507	1 320 000	-

Registered or other description of the property							Full Names of Owner(s)	Category determined in terms of Section 8 of the Act	Physical address of the property	Extent of the property (HA)	Market value of the property	Remarks
Town Allotment	Suburb	Erf Nr	Portion	Unit	Section							
IVY PARK	IVY PARK EXT 022	00001793	00000	00000	0000	-		RESIDENTIAL PROPERTIES	HENNIS STREET 21	0.0382	1 040 000	-
IVY PARK	IVY PARK EXT 022	00001794	00000	00000	0000	-		RESIDENTIAL PROPERTIES	HENNIS STREET 19	0.0350	850 000	-
IVY PARK	IVY PARK EXT 022	00001795	00000	00000	0000	-		RESIDENTIAL PROPERTIES	HENNIS STREET 17	0.0350	850 000	-
IVY PARK	IVY PARK EXT 022	00001796	00000	00000	0000	-		RESIDENTIAL PROPERTIES	HENNIS STREET 15	0.0350	1 100 000	-
IVY PARK	IVY PARK EXT 022	00001797	00000	00000	0000	-		RESIDENTIAL PROPERTIES	HENNIS STREET 13	0.0350	1 170 000	-
IVY PARK	IVY PARK EXT 022	00001798	00000	00000	0000	-		RESIDENTIAL PROPERTIES	HENNIS STREET 11	0.0350	1 210 000	-
IVY PARK	IVY PARK EXT 022	00001799	00000	00000	0000	-		RESIDENTIAL PROPERTIES	HENNIS STREET 9	0.0350	1 020 000	-
IVY PARK	IVY PARK EXT 022	00001800	00000	00000	0000	-		RESIDENTIAL PROPERTIES	HENNIS STREET 7	0.0350	1 030 000	-
IVY PARK	IVY PARK EXT 022	00001801	00000	00000	0000	-		RESIDENTIAL PROPERTIES	HENNIS STREET 5	0.0358	880 000	-
IVY PARK	IVY PARK EXT 022	00001802	00000	00000	0000	-		RESIDENTIAL PROPERTIES	HENNIS STREET 3	0.0390	980 000	-
IVY PARK	IVY PARK EXT 022	00001803	00000	00000	0000	-		RESIDENTIAL PROPERTIES	HENNIS STREET 1	0.0464	910 000	-
IVY PARK	IVY PARK EXT 022	00001804	00000	00000	0000	-		RESIDENTIAL PROPERTIES	SINDON STREET 25	0.0388	1 210 000	-
IVY PARK	IVY PARK EXT 022	00001805	00000	00000	0000	-		RESIDENTIAL PROPERTIES	SINDON STREET 23	0.0360	1 040 000	-
IVY PARK	IVY PARK EXT 022	00001806	00000	00000	0000	-		RESIDENTIAL PROPERTIES	SINDON STREET 21	0.0360	1 150 000	-
IVY PARK	IVY PARK EXT 022	00001807	00000	00000	0000	-		RESIDENTIAL PROPERTIES	SINDON STREET 19	0.0350	880 000	-
IVY PARK	IVY PARK EXT 022	00001808	00000	00000	0000	-		RESIDENTIAL PROPERTIES	SINDON STREET 17	0.0350	910 000	-
IVY PARK	IVY PARK EXT 022	00001809	00000	00000	0000	-		RESIDENTIAL PROPERTIES	SINDON STREET 15	0.0350	1 180 000	-
IVY PARK	IVY PARK EXT 022	00001810	00000	00000	0000	-		RESIDENTIAL PROPERTIES	SINDON STREET 11	0.0350	1 030 000	-
IVY PARK	IVY PARK EXT 022	00001811	00000	00000	0000	-		RESIDENTIAL PROPERTIES	SINDON STREET 9	0.0350	1 050 000	-
IVY PARK	IVY PARK EXT 022	00001812	00000	00000	0000	-		RESIDENTIAL PROPERTIES	SINDON STREET 7	0.0351	1 120 000	-
IVY PARK	IVY PARK EXT 022	00001813	00000	00000	0000	-		RESIDENTIAL PROPERTIES	SINDON STREET 5	0.0351	1 090 000	-
IVY PARK	IVY PARK EXT 022	00001814	00000	00000	0000	-		RESIDENTIAL PROPERTIES	SINDON STREET 3	0.0360	1 140 000	-
IVY PARK	IVY PARK EXT 022	00001815	00000	00000	0000	-		RESIDENTIAL PROPERTIES	SINDON STREET 1	0.0758	1 130 000	-
IVY PARK	IVY PARK EXT 022	00001816	00000	00000	0000	-		RESIDENTIAL PROPERTIES	ROBE STREET 2	0.0554	800 000	-
IVY PARK	IVY PARK EXT 022	00001817	00000	00000	0000	-		RESIDENTIAL PROPERTIES	ROBE STREET 4	0.0355	1 040 000	-
IVY PARK	IVY PARK EXT 022	00001818	00000	00000	0000	-		RESIDENTIAL PROPERTIES	ROBE STREET 6	0.0350	1 020 000	-
IVY PARK	IVY PARK EXT 022	00001819	00000	00000	0000	-		RESIDENTIAL PROPERTIES	ROBE STREET 8	0.0350	1 210 000	-
IVY PARK	IVY PARK EXT 022	00001820	00000	00000	0000	-		RESIDENTIAL PROPERTIES	ROBE STREET 10	0.0350	930 000	-
IVY PARK	IVY PARK EXT 022	00001821	00000	00000	0000	-		RESIDENTIAL PROPERTIES	ROBE STREET 12	0.0350	920 000	-
IVY PARK	IVY PARK EXT 022	00001822	00000	00000	0000	-		RESIDENTIAL PROPERTIES	ROBE STREET 14	0.0350	830 000	-
IVY PARK	IVY PARK EXT 022	00001823	00000	00000	0000	-		RESIDENTIAL PROPERTIES	ROBE STREET 16	0.0350	1 140 000	-
IVY PARK	IVY PARK EXT 022	00001824	00000	00000	0000	-		RESIDENTIAL PROPERTIES	ROBE STREET 18	0.0350	1 040 000	-
IVY PARK	IVY PARK EXT 022	00001825	00000	00000	0000	-		RESIDENTIAL PROPERTIES	ROBE STREET 20	0.0350	800 000	-
IVY PARK	IVY PARK EXT 022	00001826	00000	00000	0000	-		RESIDENTIAL PROPERTIES	ROBE STREET 22	0.0350	890 000	-
IVY PARK	IVY PARK EXT 022	00001827	00000	00000	0000	-		RESIDENTIAL PROPERTIES	ROBE STREET 24	0.0350	1 070 000	-
IVY PARK	IVY PARK EXT 022	00001828	00000	00000	0000	-		RESIDENTIAL PROPERTIES	ROBE STREET 26	0.0350	1 190 000	-

Registered or other description of the property							Full Names of Owner(s)	Category determined in terms of Section 8 of the Act	Physical address of the property	Extent of the property (HA)	Market value of the property	Remarks
Town Allotment	Suburb	Erf Nr	Portion	Unit	Section							
IVY PARK	IVY PARK EXT 022	00001829	00000	00000	0000	-		RESIDENTIAL PROPERTIES	ROBE STREET 28	0.0350	1 210 000	-
IVY PARK	IVY PARK EXT 022	00001830	00000	00000	0000	-		RESIDENTIAL PROPERTIES	ROBE STREET 30	0.0350	1 030 000	-
IVY PARK	IVY PARK EXT 022	00001831	00000	00000	0000	-		RESIDENTIAL PROPERTIES	ROBE STREET 32	0.0350	880 000	-
IVY PARK	IVY PARK EXT 022	00001832	00000	00000	0000	-		RESIDENTIAL PROPERTIES	ROBE STREET 34	0.0350	1 210 000	-
IVY PARK	IVY PARK EXT 022	00001833	00000	00000	0000	-		RESIDENTIAL PROPERTIES	ROBE STREET 36	0.0350	950 000	-
IVY PARK	IVY PARK EXT 022	00001834	00000	00000	0000	-		RESIDENTIAL PROPERTIES	ROBE STREET 38	0.0350	760 000	-
IVY PARK	IVY PARK EXT 022	00001835	00000	00000	0000	-		RESIDENTIAL PROPERTIES	ROBE STREET 40	0.0360	1 050 000	-
IVY PARK	IVY PARK EXT 022	00001836	00000	00000	0000	-		RESIDENTIAL PROPERTIES	ROBE STREET 42	0.0354	1 000 000	-
IVY PARK	IVY PARK EXT 022	00001837	00000	00000	0000	-		RESIDENTIAL PROPERTIES	ROBE STREET 44	0.0587	1 150 000	-
IVY PARK	IVY PARK EXT 022	00001838	00000	00000	0000	-		RESIDENTIAL PROPERTIES	ROBE STREET 46	0.0524	880 000	-
IVY PARK	IVY PARK EXT 022	00001839	00000	00000	0000	-		RESIDENTIAL PROPERTIES	ROBE STREET 48	0.0436	1 180 000	-
IVY PARK	IVY PARK EXT 022	00001840	00000	00000	0000	-		RESIDENTIAL PROPERTIES	ROBE STREET 50	0.0410	1 090 000	-
IVY PARK	IVY PARK EXT 022	00001841	00000	00000	0000	-		RESIDENTIAL PROPERTIES	HIMATION AVENUE 3	0.0397	800 000	-
IVY PARK	IVY PARK EXT 022	00001842	00000	00000	0000	-		RESIDENTIAL PROPERTIES	HIMATION AVENUE 5	0.0377	1 160 000	-
IVY PARK	IVY PARK EXT 022	00001843	00000	00000	0000	-		RESIDENTIAL PROPERTIES	HIMATION AVENUE 7	0.0377	1 210 000	-
IVY PARK	IVY PARK EXT 022	00001844	00000	00000	0000	-		RESIDENTIAL PROPERTIES	HIMATION AVENUE 9	0.0377	1 280 000	-
IVY PARK	IVY PARK EXT 022	00001845	00000	00000	0000	-		RESIDENTIAL PROPERTIES	HIMATION AVENUE 11	0.0377	1 080 000	-
IVY PARK	IVY PARK EXT 022	00001846	00000	00000	0000	-		RESIDENTIAL PROPERTIES	HIMATION AVENUE 13	0.0377	610 000	-
IVY PARK	IVY PARK EXT 022	00001847	00000	00000	0000	-		RESIDENTIAL PROPERTIES	HIMATION AVENUE 15	0.0377	1 160 000	-
IVY PARK	IVY PARK EXT 022	00001848	00000	00000	0000	-		RESIDENTIAL PROPERTIES	HIMATION AVENUE 17	0.0377	710 000	-
IVY PARK	IVY PARK EXT 022	00001849	00000	00000	0000	-		RESIDENTIAL PROPERTIES	HIMATION AVENUE 19	0.0377	1 050 000	-
IVY PARK	IVY PARK EXT 022	00001850	00000	00000	0000	-		RESIDENTIAL PROPERTIES	HIMATION AVENUE 21	0.0377	1 200 000	-
IVY PARK	IVY PARK EXT 022	00001851	00000	00000	0000	-		RESIDENTIAL PROPERTIES	HIMATION AVENUE 23	0.0377	1 230 000	-
IVY PARK	IVY PARK EXT 022	00001852	00000	00000	0000	-		RESIDENTIAL PROPERTIES	HIMATION AVENUE 25	0.0377	890 000	-
IVY PARK	IVY PARK EXT 022	00001853	00000	00000	0000	-		RESIDENTIAL PROPERTIES	HIMATION AVENUE 27	0.0377	1 180 000	-
IVY PARK	IVY PARK EXT 022	00001854	00000	00000	0000	-		RESIDENTIAL PROPERTIES	HIMATION AVENUE 29	0.0377	1 130 000	-
IVY PARK	IVY PARK EXT 022	00001855	00000	00000	0000	-		RESIDENTIAL PROPERTIES	CHAI NE STREET 16	0.0397	860 000	-
IVY PARK	IVY PARK EXT 022	00001856	00000	00000	0000	-		RESIDENTIAL PROPERTIES	CHAI NE STREET 12	0.0384	1 190 000	-
IVY PARK	IVY PARK EXT 022	00001857	00000	00000	0000	-		RESIDENTIAL PROPERTIES	SCHENTI CRESCENT 51	0.0365	880 000	-
IVY PARK	IVY PARK EXT 022	00001858	00000	00000	0000	-		RESIDENTIAL PROPERTIES	SCHENTI CRESCENT 49	0.0365	1 190 000	-
IVY PARK	IVY PARK EXT 022	00001859	00000	00000	0000	-		RESIDENTIAL PROPERTIES	SCHENTI CRESCENT 47	0.0365	1 430 000	-
IVY PARK	IVY PARK EXT 022	00001860	00000	00000	0000	-		RESIDENTIAL PROPERTIES	SCHENTI CRESCENT 45	0.0365	1 010 000	-
IVY PARK	IVY PARK EXT 022	00001861	00000	00000	0000	-		RESIDENTIAL PROPERTIES	SCHENTI CRESCENT 43	0.0365	1 050 000	-
IVY PARK	IVY PARK EXT 022	00001862	00000	00000	0000	-		RESIDENTIAL PROPERTIES	SCHENTI CRESCENT 41	0.0365	1 100 000	-
IVY PARK	IVY PARK EXT 022	00001863	00000	00000	0000	-		RESIDENTIAL PROPERTIES	SCHENTI CRESCENT 39	0.0365	1 020 000	-
IVY PARK	IVY PARK EXT 022	00001864	00000	00000	0000	-		RESIDENTIAL PROPERTIES	SCHENTI CRESCENT 37	0.0365	860 000	-



CITY OF POLOKWANE

Valuation roll for the period 01 July 2024 - 30 June 2029



Registered or other description of the property							Full Names of Owner(s)	Category determined in terms of Section 8 of the Act	Physical address of the property	Extent of the property (HA)	Market value of the property	Remarks
Town Allotment	Suburb	Erf Nr	Portion	Unit	Section							
IVY PARK	IVY PARK EXT 022	00001865	00000	00000	0000	-		RESIDENTIAL PROPERTIES	SCHENTI CRESCENT 35	0.0365	1 010 000	-
IVY PARK	IVY PARK EXT 022	00001866	00000	00000	0000	-		RESIDENTIAL PROPERTIES	SCHENTI CRESCENT 33	0.0365	850 000	-
IVY PARK	IVY PARK EXT 022	00001867	00000	00000	0000	-		RESIDENTIAL PROPERTIES	SCHENTI CRESCENT 31	0.0365	960 000	-
IVY PARK	IVY PARK EXT 022	00001868	00000	00000	0000	-		RESIDENTIAL PROPERTIES	SCHENTI CRESCENT 29	0.0365	1 010 000	-
IVY PARK	IVY PARK EXT 022	00001869	00000	00000	0000	-		RESIDENTIAL PROPERTIES	SCHENTI CRESCENT 27	0.0365	1 140 000	-
IVY PARK	IVY PARK EXT 022	00001870	00000	00000	0000	-		RESIDENTIAL PROPERTIES	SCHENTI CRESCENT 25	0.0384	1 120 000	-
IVY PARK	IVY PARK EXT 022	00001871	00000	00000	0000	-		RESIDENTIAL PROPERTIES	ROBE STREET 29	0.0444	1 130 000	-
IVY PARK	IVY PARK EXT 022	00001872	00000	00000	0000	-		RESIDENTIAL PROPERTIES	ROBE STREET 31	0.0425	1 210 000	-
IVY PARK	IVY PARK EXT 022	00001873	00000	00000	0000	-		RESIDENTIAL PROPERTIES	ROBE STREET 33	0.0405	1 190 000	-
IVY PARK	IVY PARK EXT 022	00001874	00000	00000	0000	-		RESIDENTIAL PROPERTIES	ROBE STREET 35	0.0386	1 210 000	-
IVY PARK	IVY PARK EXT 022	00001875	00000	00000	0000	-		RESIDENTIAL PROPERTIES	ROBE STREET 37	0.0365	900 000	-
IVY PARK	IVY PARK EXT 022	00001876	00000	00000	0000	-		RESIDENTIAL PROPERTIES	ROBE STREET 41	0.0365	830 000	-
IVY PARK	IVY PARK EXT 022	00001877	00000	00000	0000	-		RESIDENTIAL PROPERTIES	SCHENTI CRESCENT 2	0.0303	660 000	-
IVY PARK	IVY PARK EXT 022	00001878	00000	00000	0000	-		RESIDENTIAL PROPERTIES	SCHENTI CRESCENT 4	0.0348	1 210 000	-
IVY PARK	IVY PARK EXT 022	00001879	00000	00000	0000	-		RESIDENTIAL PROPERTIES	SCHENTI CRESCENT 6	0.0355	1 100 000	-
IVY PARK	IVY PARK EXT 022	00001880	00000	00000	0000	-		RESIDENTIAL PROPERTIES	SCHENTI CRESCENT 8	0.0364	960 000	-
IVY PARK	IVY PARK EXT 022	00001881	00000	00000	0000	-		RESIDENTIAL PROPERTIES	SCHENTI CRESCENT 10	0.0407	880 000	-
IVY PARK	IVY PARK EXT 022	00001882	00000	00000	0000	-		RESIDENTIAL PROPERTIES	SCHENTI CRESCENT 12	0.0490	1 190 000	-
IVY PARK	IVY PARK EXT 022	00001883	00000	00000	0000	-		RESIDENTIAL PROPERTIES	SCHENTI CRESCENT 14	0.0396	1 030 000	-
IVY PARK	IVY PARK EXT 022	00001884	00000	00000	0000	-		RESIDENTIAL PROPERTIES	SCHENTI CRESCENT 16	0.0365	730 000	-
IVY PARK	IVY PARK EXT 022	00001885	00000	00000	0000	-		RESIDENTIAL PROPERTIES	SCHENTI CRESCENT 18	0.0365	1 190 000	-
IVY PARK	IVY PARK EXT 022	00001886	00000	00000	0000	-		RESIDENTIAL PROPERTIES	SCHENTI CRESCENT 20	0.0355	830 000	-
IVY PARK	IVY PARK EXT 022	00001887	00000	00000	0000	-		RESIDENTIAL PROPERTIES	SCHENTI CRESCENT 22	0.0355	1 190 000	-
IVY PARK	IVY PARK EXT 022	00001888	00000	00000	0000	-		RESIDENTIAL PROPERTIES	SCHENTI CRESCENT 24	0.0365	880 000	-
IVY PARK	IVY PARK EXT 022	00001889	00000	00000	0000	-		RESIDENTIAL PROPERTIES	SCHENTI CRESCENT 26	0.0365	980 000	-
IVY PARK	IVY PARK EXT 022	00001890	00000	00000	0000	-		RESIDENTIAL PROPERTIES	SCHENTI CRESCENT 28	0.0365	940 000	-
IVY PARK	IVY PARK EXT 022	00001891	00000	00000	0000	-		RESIDENTIAL PROPERTIES	SCHENTI CRESCENT 30	0.0355	1 160 000	-
IVY PARK	IVY PARK EXT 022	00001892	00000	00000	0000	-		RESIDENTIAL PROPERTIES	SCHENTI CRESCENT 32	0.0365	1 060 000	-
IVY PARK	IVY PARK EXT 022	00001893	00000	00000	0000	-		RESIDENTIAL PROPERTIES	SCHENTI CRESCENT 34	0.0365	940 000	-
IVY PARK	IVY PARK EXT 022	00001894	00000	00000	0000	-		RESIDENTIAL PROPERTIES	SCHENTI CRESCENT 36	0.0355	1 140 000	-
IVY PARK	IVY PARK EXT 022	00001895	00000	00000	0000	-		RESIDENTIAL PROPERTIES	SCHENTI CRESCENT 38	0.0365	880 000	-
IVY PARK	IVY PARK EXT 022	00001896	00000	00000	0000	-		RESIDENTIAL PROPERTIES	SCHENTI CRESCENT 40	0.0355	1 190 000	-
IVY PARK	IVY PARK EXT 022	00001897	00000	00000	0000	-		RESIDENTIAL PROPERTIES	SCHENTI CRESCENT 42	0.0355	1 220 000	-
IVY PARK	IVY PARK EXT 022	00001898	00000	00000	0000	-		RESIDENTIAL PROPERTIES	SCHENTI CRESCENT 44	0.0365	1 190 000	-
IVY PARK	IVY PARK EXT 022	00001899	00000	00000	0000	-		RESIDENTIAL PROPERTIES	SCHENTI CRESCENT 46	0.0365	1 190 000	-
IVY PARK	IVY PARK EXT 022	00001900	00000	00000	0000	-		RESIDENTIAL PROPERTIES	SCHENTI CRESCENT 48	0.0355	1 080 000	-

Registered or other description of the property							Full Names of Owner(s)	Category determined in terms of Section 8 of the Act	Physical address of the property	Extent of the property (HA)	Market value of the property	Remarks
Town Allotment	Suburb	Erf Nr	Portion	Unit	Section							
IVY PARK	IVY PARK EXT 022	00001901	00000	00000	0000	-		RESIDENTIAL PROPERTIES	SCHENTI CRESCENT 50	0.0355	1 220 000	-
IVY PARK	IVY PARK EXT 022	00001902	00000	00000	0000	-		RESIDENTIAL PROPERTIES	SCHENTI CRESCENT 52	0.0355	950 000	-
IVY PARK	IVY PARK EXT 022	00001903	00000	00000	0000	-		RESIDENTIAL PROPERTIES	CHAIINE STREET 8	0.0353	1 170 000	-
IVY PARK	IVY PARK EXT 022	00001904	00000	00000	0000	-		RESIDENTIAL PROPERTIES	CHAIINE STREET 4	0.0363	840 000	-
IVY PARK	IVY PARK EXT 022	00001905	00000	00000	0000	-		RESIDENTIAL PROPERTIES	PEPLOS AVENUE 48	0.0355	1 180 000	-
IVY PARK	IVY PARK EXT 022	00001906	00000	00000	0000	-		RESIDENTIAL PROPERTIES	PEPLOS AVENUE 46	0.0365	1 110 000	-
IVY PARK	IVY PARK EXT 022	00001907	00000	00000	0000	-		RESIDENTIAL PROPERTIES	PEPLOS AVENUE 44	0.0355	990 000	-
IVY PARK	IVY PARK EXT 022	00001908	00000	00000	0000	-		RESIDENTIAL PROPERTIES	PEPLOS AVENUE 42	0.0365	880 000	-
IVY PARK	IVY PARK EXT 022	00001909	00000	00000	0000	-		RESIDENTIAL PROPERTIES	PEPLOS AVENUE 40	0.0365	1 210 000	-
IVY PARK	IVY PARK EXT 022	00001910	00000	00000	0000	-		RESIDENTIAL PROPERTIES	PEPLOS AVENUE 38	0.0355	1 050 000	-
IVY PARK	IVY PARK EXT 022	00001911	00000	00000	0000	-		RESIDENTIAL PROPERTIES	PEPLOS AVENUE 36	0.0355	1 100 000	-
IVY PARK	IVY PARK EXT 022	00001912	00000	00000	0000	-		RESIDENTIAL PROPERTIES	PEPLOS AVENUE 34	0.0355	1 180 000	-
IVY PARK	IVY PARK EXT 022	00001913	00000	00000	0000	-		RESIDENTIAL PROPERTIES	PEPLOS AVENUE 32	0.0355	1 020 000	-
IVY PARK	IVY PARK EXT 022	00001914	00000	00000	0000	-		RESIDENTIAL PROPERTIES	PEPLOS AVENUE 30	0.0355	1 170 000	-
IVY PARK	IVY PARK EXT 022	00001915	00000	00000	0000	-		RESIDENTIAL PROPERTIES	PEPLOS AVENUE 28	0.0365	1 110 000	-
IVY PARK	IVY PARK EXT 022	00001916	00000	00000	0000	-		RESIDENTIAL PROPERTIES	PEPLOS AVENUE 26	0.0365	1 030 000	-
IVY PARK	IVY PARK EXT 022	00001917	00000	00000	0000	-		RESIDENTIAL PROPERTIES	PEPLOS AVENUE 24	0.0355	1 070 000	-
IVY PARK	IVY PARK EXT 022	00001918	00000	00000	0000	-		RESIDENTIAL PROPERTIES	PEPLOS AVENUE 22	0.0355	1 170 000	-
IVY PARK	IVY PARK EXT 022	00001919	00000	00000	0000	-		RESIDENTIAL PROPERTIES	PEPLOS AVENUE 20	0.0355	1 210 000	-
IVY PARK	IVY PARK EXT 022	00001920	00000	00000	0000	-		RESIDENTIAL PROPERTIES	PEPLOS AVENUE 18	0.0355	1 190 000	-
IVY PARK	IVY PARK EXT 022	00001921	00000	00000	0000	-		RESIDENTIAL PROPERTIES	PEPLOS AVENUE 16	0.0355	830 000	-
IVY PARK	IVY PARK EXT 022	00001922	00000	00000	0000	-		RESIDENTIAL PROPERTIES	PEPLOS AVENUE 14	0.0356	940 000	-
IVY PARK	IVY PARK EXT 022	00001923	00000	00000	0000	-		RESIDENTIAL PROPERTIES	PEPLOS AVENUE 12	0.0356	880 000	-
IVY PARK	IVY PARK EXT 022	00001924	00000	00000	0000	-		RESIDENTIAL PROPERTIES	PEPLOS AVENUE 10	0.0356	930 000	-
IVY PARK	IVY PARK EXT 022	00001925	00000	00000	0000	-		RESIDENTIAL PROPERTIES	PEPLOS AVENUE 8	0.0355	1 190 000	-
IVY PARK	IVY PARK EXT 022	00001926	00000	00000	0000	-		RESIDENTIAL PROPERTIES	PEPLOS AVENUE 6	0.0355	1 010 000	-
IVY PARK	IVY PARK EXT 022	00001927	00000	00000	0000	-		RESIDENTIAL PROPERTIES	PEPLOS AVENUE 4	0.0355	920 000	-
IVY PARK	IVY PARK EXT 022	00001928	00000	00000	0000	-		RESIDENTIAL PROPERTIES	ROBE STREET 27	0.0367	1 200 000	-
IVY PARK	IVY PARK EXT 022	00001929	00000	00000	0000	-		RESIDENTIAL PROPERTIES	ROBE STREET 15	0.0330	1 140 000	-
IVY PARK	IVY PARK EXT 022	00001930	00000	00000	0000	-		RESIDENTIAL PROPERTIES	TUNIKA STREET 3	0.0350	1 050 000	-
IVY PARK	IVY PARK EXT 022	00001931	00000	00000	0000	-		RESIDENTIAL PROPERTIES	TUNIKA STREET 5	0.0350	1 150 000	-
IVY PARK	IVY PARK EXT 022	00001932	00000	00000	0000	-		RESIDENTIAL PROPERTIES	TUNIKA STREET 7	0.0350	830 000	-
IVY PARK	IVY PARK EXT 022	00001933	00000	00000	0000	-		RESIDENTIAL PROPERTIES	TUNIKA STREET 9	0.0350	1 190 000	-
IVY PARK	IVY PARK EXT 022	00001934	00000	00000	0000	-		RESIDENTIAL PROPERTIES	TUNIKA STREET 11	0.0350	1 030 000	-
IVY PARK	IVY PARK EXT 022	00001935	00000	00000	0000	-		RESIDENTIAL PROPERTIES	TUNIKA STREET 13	0.0350	1 200 000	-
IVY PARK	IVY PARK EXT 022	00001936	00000	00000	0000	-		RESIDENTIAL PROPERTIES	TUNIKA STREET 15	0.0350	1 180 000	-

Registered or other description of the property							Full Names of Owner(s)	Category determined in terms of Section 8 of the Act	Physical address of the property	Extent of the property (HA)	Market value of the property	Remarks
Town Allotment	Suburb	Erf Nr	Portion	Unit	Section							
IVY PARK	IVY PARK EXT 022	00001937	00000	00000	0000	-		RESIDENTIAL PROPERTIES	TUNIKA STREET 17	0.0350	760 000	-
IVY PARK	IVY PARK EXT 022	00001938	00000	00000	0000	-		RESIDENTIAL PROPERTIES	TUNIKA STREET 19	0.0371	1 180 000	-
IVY PARK	IVY PARK EXT 022	00001939	00000	00000	0000	-		RESIDENTIAL PROPERTIES	PALLIUM STREET 20	0.0332	1 310 000	-
IVY PARK	IVY PARK EXT 022	00001940	00000	00000	0000	-		RESIDENTIAL PROPERTIES	PALLIUM STREET 18	0.0350	1 040 000	-
IVY PARK	IVY PARK EXT 022	00001941	00000	00000	0000	-		RESIDENTIAL PROPERTIES	PALLIUM STREET 16	0.0350	1 030 000	-
IVY PARK	IVY PARK EXT 022	00001942	00000	00000	0000	-		RESIDENTIAL PROPERTIES	PALLIUM STREET 14	0.0350	890 000	-
IVY PARK	IVY PARK EXT 022	00001943	00000	00000	0000	-		RESIDENTIAL PROPERTIES	PALLIUM STREET 12	0.0350	1 210 000	-
IVY PARK	IVY PARK EXT 022	00001944	00000	00000	0000	-		RESIDENTIAL PROPERTIES	PALLIUM STREET 10	0.0350	1 030 000	-
IVY PARK	IVY PARK EXT 022	00001945	00000	00000	0000	-		RESIDENTIAL PROPERTIES	PALLIUM STREET 8	0.0350	930 000	-
IVY PARK	IVY PARK EXT 022	00001946	00000	00000	0000	-		RESIDENTIAL PROPERTIES	PALLIUM STREET 6	0.0350	910 000	-
IVY PARK	IVY PARK EXT 022	00001947	00000	00000	0000	-		RESIDENTIAL PROPERTIES	PALLIUM STREET 4	0.0350	1 200 000	-
IVY PARK	IVY PARK EXT 022	00001948	00000	00000	0000	-		RESIDENTIAL PROPERTIES	ROBE STREET 11	0.0389	1 130 000	-
IVY PARK	IVY PARK EXT 022	00001949	00000	00000	0000	-		RESIDENTIAL PROPERTIES	ROBE STREET 7	0.0353	1 210 000	-
IVY PARK	IVY PARK EXT 022	00001950	00000	00000	0000	-		RESIDENTIAL PROPERTIES	PALLIUM STREET 3	0.0352	1 060 000	-
IVY PARK	IVY PARK EXT 022	00001951	00000	00000	0000	-		RESIDENTIAL PROPERTIES	PALLIUM STREET 5	0.0352	900 000	-
IVY PARK	IVY PARK EXT 022	00001952	00000	00000	0000	-		RESIDENTIAL PROPERTIES	PALLIUM STREET 7	0.0352	1 160 000	-
IVY PARK	IVY PARK EXT 022	00001953	00000	00000	0000	-		RESIDENTIAL PROPERTIES	PALLIUM STREET 9	0.0352	1 130 000	-
IVY PARK	IVY PARK EXT 022	00001954	00000	00000	0000	-		RESIDENTIAL PROPERTIES	PALLIUM STREET 11	0.0352	940 000	-
IVY PARK	IVY PARK EXT 022	00001955	00000	00000	0000	-		RESIDENTIAL PROPERTIES	PALLIUM STREET 13	0.0352	1 180 000	-
IVY PARK	IVY PARK EXT 022	00001956	00000	00000	0000	-		RESIDENTIAL PROPERTIES	PALLIUM STREET 15	0.0352	930 000	-
IVY PARK	IVY PARK EXT 022	00001957	00000	00000	0000	-		RESIDENTIAL PROPERTIES	PALLIUM STREET 17	0.0352	1 050 000	-
IVY PARK	IVY PARK EXT 022	00001958	00000	00000	0000	-		RESIDENTIAL PROPERTIES	PALLIUM STREET 19	0.0389	1 000 000	-
IVY PARK	IVY PARK EXT 022	00001959	00000	00000	0000	-		RESIDENTIAL PROPERTIES	SINDON STREET 20	0.0351	1 190 000	-
IVY PARK	IVY PARK EXT 022	00001960	00000	00000	0000	-		RESIDENTIAL PROPERTIES	SINDON STREET 18	0.0352	1 050 000	-
IVY PARK	IVY PARK EXT 022	00001961	00000	00000	0000	-		RESIDENTIAL PROPERTIES	SINDON STREET 16	0.0352	1 200 000	-
IVY PARK	IVY PARK EXT 022	00001962	00000	00000	0000	-		RESIDENTIAL PROPERTIES	SINDON STREET 14	0.0352	850 000	-
IVY PARK	IVY PARK EXT 022	00001963	00000	00000	0000	-		RESIDENTIAL PROPERTIES	SINDON STREET 12	0.0352	1 160 000	-
IVY PARK	IVY PARK EXT 022	00001964	00000	00000	0000	-		RESIDENTIAL PROPERTIES	SINDON STREET 10	0.0352	940 000	-
IVY PARK	IVY PARK EXT 022	00001965	00000	00000	0000	-		RESIDENTIAL PROPERTIES	SINDON STREET 8	0.0352	760 000	-
IVY PARK	IVY PARK EXT 022	00001966	00000	00000	0000	-		RESIDENTIAL PROPERTIES	SINDON STREET 6	0.0352	1 110 000	-
IVY PARK	IVY PARK EXT 022	00001967	00000	00000	0000	-		RESIDENTIAL PROPERTIES	SINDON STREET 4	0.0352	1 200 000	-
IVY PARK	IVY PARK EXT 022	00001968	00000	00000	0000	-		RESIDENTIAL PROPERTIES	SINDON STREET 2	0.0412	1 190 000	-
IVY PARK	IVY PARK EXT 022	00001969	00000	00000	0000	-		PRIVATE OPEN SPACE	PARK IP X22	0.2833	160 000	-
IVY PARK	IVY PARK EXT 032	00001978	00000	00000	0000	-		RESIDENTIAL PROPERTIES	BUKHARA STREET 2	0.0380	1 030 000	-
IVY PARK	IVY PARK EXT 032	00001979	00000	00000	0000	-		RESIDENTIAL PROPERTIES	ROMANOV STREET 35	0.0375	1 120 000	-
IVY PARK	IVY PARK EXT 032	00001980	00000	00000	0000	-		RESIDENTIAL PROPERTIES	ROMANOV STREET 33	0.0375	870 000	-

Registered or other description of the property							Full Names of Owner(s)	Category determined in terms of Section 8 of the Act	Physical address of the property	Extent of the property (HA)	Market value of the property	Remarks
Town Allotment	Suburb	Erf Nr	Portion	Unit	Section							
IVY PARK	IVY PARK EXT 032	00001981	00000	00000	0000	-		RESIDENTIAL PROPERTIES	ROMANOV STREET 31	0.0375	1 010 000	-
IVY PARK	IVY PARK EXT 032	00001982	00000	00000	0000	-		RESIDENTIAL PROPERTIES	ROMANOV STREET 29	0.0375	600 000	-
IVY PARK	IVY PARK EXT 032	00001983	00000	00000	0000	-		RESIDENTIAL PROPERTIES	ROMANOV STREET 27	0.0387	290 000	-
IVY PARK	IVY PARK EXT 032	00001984	00000	00000	0000	-		RESIDENTIAL PROPERTIES	ROMANOV STREET 25	0.0506	1 040 000	-
IVY PARK	IVY PARK EXT 032	00001984	00001	00000	0000	-		MULTI PURPOSE PROPERTIES	MARSHALLSTRAAT -	0.0076	1 000	-
IVY PARK	IVY PARK EXT 032	00001985	00000	00000	0000	-		RESIDENTIAL PROPERTIES	ROMANOV STREET 23	0.0320	900 000	-
IVY PARK	IVY PARK EXT 032	00001985	00001	00000	0000	-		MUNICIPAL PROPERTIES	MARSHALLSTRAAT -	0.0080	1 000	-
IVY PARK	IVY PARK EXT 032	00001986	00000	00000	0000	-		RESIDENTIAL PROPERTIES	ROMANOV STREET 21	0.0334	990 000	-
IVY PARK	IVY PARK EXT 032	00001986	00001	00000	0000	-		MUNICIPAL PROPERTIES	MARSHALLSTRAAT -	0.0062	1 000	-
IVY PARK	IVY PARK EXT 032	00001987	00000	00000	0000	-		RESIDENTIAL PROPERTIES	ROMANOV STREET 19	0.0334	1 000 000	-
IVY PARK	IVY PARK EXT 032	00001987	00001	00000	0000	-		MUNICIPAL PROPERTIES	MARSHALLSTRAAT -	0.0062	1 000	-
IVY PARK	IVY PARK EXT 032	00001988	00000	00000	0000	-		RESIDENTIAL PROPERTIES	ROMANOV STREET 17	0.0334	990 000	-
IVY PARK	IVY PARK EXT 032	00001988	00001	00000	0000	-		MUNICIPAL PROPERTIES	MARSHALLSTRAAT -	0.0062	1 000	-
IVY PARK	IVY PARK EXT 032	00001989	00000	00000	0000	-		RESIDENTIAL PROPERTIES	ROMANOV STREET 15	0.0334	990 000	-
IVY PARK	IVY PARK EXT 032	00001989	00001	00000	0000	-		MUNICIPAL PROPERTIES	MARSHALLSTRAAT -	0.0062	1 000	-
IVY PARK	IVY PARK EXT 032	00001990	00000	00000	0000	-		RESIDENTIAL PROPERTIES	ROMANOV STREET 13	0.0517	1 030 000	-
IVY PARK	IVY PARK EXT 032	00001990	00001	00000	0000	-		MUNICIPAL PROPERTIES	MARSHALLSTRAAT -	0.0105	1 000	-
IVY PARK	IVY PARK EXT 032	00001991	00000	00000	0000	-		RESIDENTIAL PROPERTIES	ROMANOV STREET 11	0.0398	1 030 000	-
IVY PARK	IVY PARK EXT 032	00001992	00000	00000	0000	-		RESIDENTIAL PROPERTIES	ROMANOV STREET 9	0.0375	890 000	-
IVY PARK	IVY PARK EXT 032	00001993	00000	00000	0000	-		RESIDENTIAL PROPERTIES	ROMANOV STREET 7	0.0375	1 030 000	-
IVY PARK	IVY PARK EXT 032	00001994	00000	00000	0000	-		RESIDENTIAL PROPERTIES	ROMANOV STREET 5	0.0375	1 020 000	-
IVY PARK	IVY PARK EXT 032	00001995	00000	00000	0000	-		RESIDENTIAL PROPERTIES	ROMANOV STREET 3	0.0375	1 030 000	-
IVY PARK	IVY PARK EXT 032	00001996	00000	00000	0000	-		RESIDENTIAL PROPERTIES	ROMANOV STR 12	0.0371	310 000	-
IVY PARK	IVY PARK EXT 032	00001997	00001	00000	0000	-		MUNICIPAL PROPERTIES	MARSHALLSTRAAT -	0.0353	9 700	-
IVY PARK	IVY PARK EXT 032	00001998	00001	00000	0000	-		MUNICIPAL PROPERTIES	MARSHALLSTRAAT -	0.0384	11 000	-
IVY PARK	IVY PARK EXT 032	00001999	00001	00000	0000	-		MUNICIPAL PROPERTIES	MARSHALLSTRAAT -	0.0636	17 000	-
IVY PARK	IVY PARK EXT 032	00002000	00000	00000	0000	-		RESIDENTIAL PROPERTIES	ROMANOV STREET 16A	0.0416	1 030 000	-
IVY PARK	IVY PARK EXT 032	00002001	00000	00000	0000	-		RESIDENTIAL PROPERTIES	ROMANOV STREET 14A	0.0430	1 030 000	-
IVY PARK	IVY PARK EXT 032	00002002	00000	00000	0000	-		RESIDENTIAL PROPERTIES	ROMANOV STREET 12	0.0346	1 030 000	-
IVY PARK	IVY PARK EXT 032	00002003	00000	00000	0000	-		RESIDENTIAL PROPERTIES	ROMANOV STREET 10	0.0394	760 000	-
IVY PARK	IVY PARK EXT 032	00002004	00000	00000	0000	-		RESIDENTIAL PROPERTIES	ROMANOV STREET 8	0.0375	820 000	-
IVY PARK	IVY PARK EXT 032	00002005	00000	00000	0000	-		RESIDENTIAL PROPERTIES	ROMANOV STREET 6	0.0375	790 000	-
IVY PARK	IVY PARK EXT 032	00002006	00000	00000	0000	-		RESIDENTIAL PROPERTIES	ROMANOV STREET 4	0.0375	700 000	-
IVY PARK	IVY PARK EXT 032	00002007	00000	00000	0000	-		RESIDENTIAL PROPERTIES	BUKHARA STREET 10	0.0364	1 020 000	-
IVY PARK	IVY PARK EXT 032	00002008	00000	00000	0000	-		RESIDENTIAL PROPERTIES	BUKHARA STREET 8	0.0340	640 000	-
IVY PARK	IVY PARK EXT 032	00002009	00000	00000	0000	-		RESIDENTIAL PROPERTIES	BUKHARA STREET 6	0.0428	1 030 000	-

Registered or other description of the property							Full Names of Owner(s)	Category determined in terms of Section 8 of the Act	Physical address of the property	Extent of the property (HA)	Market value of the property	Remarks
Town Allotment	Suburb	Erf Nr	Portion	Unit	Section							
IVY PARK	IVY PARK EXT 032	00002010	00000	00000	0000	-		RESIDENTIAL PROPERTIES	BUKHARA STREET 4	0.0386	1 010 000	-
IVY PARK	IVY PARK EXT 032	00002011	00000	00000	0000	-		RESIDENTIAL PROPERTIES	ROMANOV STREET 22	0.0375	280 000	-
IVY PARK	IVY PARK EXT 032	00002012	00000	00000	0000	-		RESIDENTIAL PROPERTIES	ROMANOV STREET 20	0.0375	870 000	-
IVY PARK	IVY PARK EXT 032	00002013	00000	00000	0000	-		RESIDENTIAL PROPERTIES	ROMANOV STREET 18	0.0375	710 000	-
IVY PARK	IVY PARK EXT 032	00002014	00000	00000	0000	-		RESIDENTIAL PROPERTIES	ROMANOV STREET 26	0.0364	1 030 000	-
IVY PARK	IVY PARK EXT 032	00002015	00000	00000	0000	-		RESIDENTIAL PROPERTIES	BUKHARA STREET 5	0.0375	800 000	-
IVY PARK	IVY PARK EXT 032	00002016	00000	00000	0000	-		RESIDENTIAL PROPERTIES	BUKHARA STREET 7	0.0375	950 000	-
IVY PARK	IVY PARK EXT 032	00002017	00000	00000	0000	-		RESIDENTIAL PROPERTIES	BUKHARA STREET 9	0.0375	670 000	-
IVY PARK	IVY PARK EXT 032	00002018	00000	00000	0000	-		RESIDENTIAL PROPERTIES	BUKHARA STREET 11	0.0375	1 020 000	-
IVY PARK	IVY PARK EXT 032	00002019	00000	00000	0000	-		RESIDENTIAL PROPERTIES	BUKHARA STREET 13	0.0375	730 000	-
IVY PARK	IVY PARK EXT 032	00002020	00000	00000	0000	-		RESIDENTIAL PROPERTIES	BUKHARA STREET 15	0.0375	1 000 000	-
IVY PARK	IVY PARK EXT 032	00002021	00000	00000	0000	-		RESIDENTIAL PROPERTIES	BUKHARA STREET 17	0.0375	890 000	-
IVY PARK	IVY PARK EXT 032	00002022	00000	00000	0000	-		RESIDENTIAL PROPERTIES	BUKHARA STREET 19	0.0375	970 000	-
IVY PARK	IVY PARK EXT 032	00002023	00000	00000	0000	-		RESIDENTIAL PROPERTIES	BUKHARA STREET 21	0.0375	750 000	-
IVY PARK	IVY PARK EXT 032	00002024	00000	00000	0000	-		RESIDENTIAL PROPERTIES	BUKHARA STREET 23	0.0375	1 030 000	-
IVY PARK	IVY PARK EXT 032	00002025	00000	00000	0000	-		RESIDENTIAL PROPERTIES	BUKHARA STREET 25	0.0375	1 290 000	-
IVY PARK	IVY PARK EXT 032	00002026	00000	00000	0000	-		RESIDENTIAL PROPERTIES	BUKHARA STREET 27	0.0375	1 030 000	-
IVY PARK	IVY PARK EXT 032	00002027	00000	00000	0000	-		RESIDENTIAL PROPERTIES	BUKHARA STREET 29	0.0375	1 030 000	-
IVY PARK	IVY PARK EXT 032	00002028	00000	00000	0000	-		RESIDENTIAL PROPERTIES	BUKHARA STREET 31	0.0375	280 000	-
IVY PARK	IVY PARK EXT 032	00002029	00000	00000	0000	-		RESIDENTIAL PROPERTIES	BUKHARA STREET 33	0.0375	880 000	-
IVY PARK	IVY PARK EXT 032	00002030	00000	00000	0000	-		RESIDENTIAL PROPERTIES	BUKHARA STREET 35	0.0375	280 000	-
IVY PARK	IVY PARK EXT 032	00002031	00000	00000	0000	-		RESIDENTIAL PROPERTIES	ROMANOV STREET 64	0.0388	1 030 000	-
IVY PARK	IVY PARK EXT 032	00002032	00000	00000	0000	-		RESIDENTIAL PROPERTIES	ROMANOV STREET 62	0.0388	1 030 000	-
IVY PARK	IVY PARK EXT 032	00002033	00000	00000	0000	-		RESIDENTIAL PROPERTIES	ROMANOV STREET 60	0.0375	980 000	-
IVY PARK	IVY PARK EXT 032	00002034	00000	00000	0000	-		RESIDENTIAL PROPERTIES	ROMANOV STREET 58	0.0375	1 000 000	-
IVY PARK	IVY PARK EXT 032	00002035	00000	00000	0000	-		RESIDENTIAL PROPERTIES	ROMANOV STREET 56	0.0375	980 000	-
IVY PARK	IVY PARK EXT 032	00002036	00000	00000	0000	-		RESIDENTIAL PROPERTIES	ROMANOV STREET 54	0.0375	1 130 000	-
IVY PARK	IVY PARK EXT 032	00002037	00000	00000	0000	-		RESIDENTIAL PROPERTIES	ROMANOV STREET 52	0.0375	1 030 000	-
IVY PARK	IVY PARK EXT 032	00002038	00000	00000	0000	-		RESIDENTIAL PROPERTIES	ROMANOV STREET 50	0.0375	1 130 000	-
IVY PARK	IVY PARK EXT 032	00002039	00000	00000	0000	-		RESIDENTIAL PROPERTIES	ROMANOV STREET 48	0.0375	1 010 000	-
IVY PARK	IVY PARK EXT 032	00002040	00000	00000	0000	-		RESIDENTIAL PROPERTIES	ROMANOV STREET 46	0.0375	1 030 000	-
IVY PARK	IVY PARK EXT 032	00002041	00000	00000	0000	-		RESIDENTIAL PROPERTIES	ROMANOV STREET 44	0.0375	720 000	-
IVY PARK	IVY PARK EXT 032	00002042	00000	00000	0000	-		RESIDENTIAL PROPERTIES	ROMANOV STREET 42	0.0375	850 000	-
IVY PARK	IVY PARK EXT 032	00002043	00000	00000	0000	-		RESIDENTIAL PROPERTIES	ROMANOV STREET 40	0.0375	800 000	-
IVY PARK	IVY PARK EXT 032	00002044	00000	00000	0000	-		RESIDENTIAL PROPERTIES	ROMANOV STREET 38	0.0375	890 000	-
IVY PARK	IVY PARK EXT 032	00002045	00000	00000	0000	-		RESIDENTIAL PROPERTIES	ROMANOV STREET 36	0.0375	750 000	-

Registered or other description of the property							Full Names of Owner(s)	Category determined in terms of Section 8 of the Act	Physical address of the property	Extent of the property (HA)	Market value of the property	Remarks
Town Allotment	Suburb	Erf Nr	Portion	Unit	Section							
IVY PARK	IVY PARK EXT 032	00002046	00000	00000	0000	-		RESIDENTIAL PROPERTIES	ROMANOV STREET 24	0.0375	760 000	-
IVY PARK	IVY PARK EXT 032	00002047	00000	00000	0000	-		RESIDENTIAL PROPERTIES	ROMANOV STREET 32	0.0375	770 000	-
IVY PARK	IVY PARK EXT 032	00002048	00000	00000	0000	-		RESIDENTIAL PROPERTIES	ROMANOV STREET 30	0.0375	1 010 000	-
IVY PARK	IVY PARK EXT 032	00002049	00000	00000	0000	-		RESIDENTIAL PROPERTIES	ROMANOV STREET 28	0.0318	700 000	-
IVY PARK	IVY PARK EXT 032	00002050	00000	00000	0000	-		RESIDENTIAL PROPERTIES	BUKHARA STREET 1	0.0378	1 020 000	-
IVY PARK	IVY PARK EXT 032	00002051	00000	00000	0000	-		RESIDENTIAL PROPERTIES	ROMANOV STREET 41	0.0375	1 030 000	-
IVY PARK	IVY PARK EXT 032	00002052	00000	00000	0000	-		RESIDENTIAL PROPERTIES	ROMANOV STREET 43	0.0375	1 020 000	-
IVY PARK	IVY PARK EXT 032	00002053	00000	00000	0000	-		RESIDENTIAL PROPERTIES	ROMANOV STREET 45	0.0365	1 030 000	-
IVY PARK	IVY PARK EXT 032	00002054	00000	00000	0000	-		RESIDENTIAL PROPERTIES	ROMANOV STREET 47	0.0525	1 030 000	-
IVY PARK	IVY PARK EXT 032	00002055	00000	00000	0000	-		RESIDENTIAL PROPERTIES	ROMANOV STREET 49	0.0422	740 000	-
IVY PARK	IVY PARK EXT 032	00002056	00000	00000	0000	-		RESIDENTIAL PROPERTIES	ROMANOV STREET 51	0.0375	840 000	-
IVY PARK	IVY PARK EXT 032	00002057	00000	00000	0000	-		RESIDENTIAL PROPERTIES	ROMANOV STREET 53	0.0375	840 000	-
IVY PARK	IVY PARK EXT 032	00002058	00000	00000	0000	-		RESIDENTIAL PROPERTIES	ROMANOV STREET 55	0.0375	1 030 000	-
IVY PARK	IVY PARK EXT 032	00002059	00000	00000	0000	-		RESIDENTIAL PROPERTIES	ROMANOV STREET 57	0.0375	770 000	-
IVY PARK	IVY PARK EXT 032	00002060	00000	00000	0000	-		RESIDENTIAL PROPERTIES	ROMANOV STREET 59	0.0375	1 230 000	-
IVY PARK	IVY PARK EXT 032	00002061	00000	00000	0000	-		RESIDENTIAL PROPERTIES	ROMANOV STREET 61	0.0375	1 030 000	-
IVY PARK	IVY PARK EXT 032	00002062	00000	00000	0000	-		RESIDENTIAL PROPERTIES	ROMANOV STREET 63	0.0375	1 030 000	-
IVY PARK	IVY PARK EXT 032	00002063	00000	00000	0000	-		RESIDENTIAL PROPERTIES	ROMANOV STREET 65	0.0375	1 030 000	-
IVY PARK	IVY PARK EXT 032	00002064	00000	00000	0000	-		RESIDENTIAL PROPERTIES	ROMANOV STREET 67	0.0375	1 030 000	-
IVY PARK	IVY PARK EXT 032	00002065	00000	00000	0000	-		RESIDENTIAL PROPERTIES	ROMANOV STREET 69	0.0375	740 000	-
IVY PARK	IVY PARK EXT 032	00002066	00000	00000	0000	-		RESIDENTIAL PROPERTIES	ROMANOV STREET 71	0.0375	840 000	-
IVY PARK	IVY PARK EXT 032	00002067	00000	00000	0000	-		RESIDENTIAL PROPERTIES	ROMANOV STREET 73	0.0375	970 000	-
IVY PARK	IVY PARK EXT 032	00002068	00000	00000	0000	-		RESIDENTIAL PROPERTIES	ROMANOV STREET 75	0.0375	670 000	-
IVY PARK	IVY PARK EXT 032	00002069	00000	00000	0000	-		RESIDENTIAL PROPERTIES	ROMANOV STREET 77	0.0375	800 000	-
IVY PARK	IVY PARK EXT 032	00002070	00000	00000	0000	-		RESIDENTIAL PROPERTIES	ROMANOV STREET 79	0.0375	640 000	-
IVY PARK	IVY PARK EXT 032	00002071	00000	00000	0000	-		RESIDENTIAL PROPERTIES	ROMANOV STREET 81	0.0375	980 000	-
IVY PARK	IVY PARK EXT 032	00002072	00000	00000	0000	-		RESIDENTIAL PROPERTIES	ROMANOV STREET 83	0.0375	1 030 000	-
IVY PARK	IVY PARK EXT 032	00002073	00000	00000	0000	-		RESIDENTIAL PROPERTIES	ROMANOV STREET 85	0.0375	800 000	-
IVY PARK	IVY PARK EXT 032	00002074	00000	00000	0000	-		RESIDENTIAL PROPERTIES	ROMANOV STREET 87	0.0407	1 610 000	-
IVY PARK	IVY PARK EXT 032	00002075	00000	00000	0000	-		RESIDENTIAL PROPERTIES	ROMANOV STREET 89	0.0532	1 000 000	-
IVY PARK	IVY PARK EXT 032	00002076	00000	00000	0000	-		RESIDENTIAL PROPERTIES	ROMANOV STREET 91	0.0438	1 030 000	-
IVY PARK	IVY PARK EXT 032	00002077	00000	00000	0000	-		RESIDENTIAL PROPERTIES	ROMANOV STREET 93	0.0375	1 240 000	-
IVY PARK	IVY PARK EXT 032	00002078	00000	00000	0000	-		RESIDENTIAL PROPERTIES	ROMANOV STREET 95	0.0375	1 030 000	-
IVY PARK	IVY PARK EXT 032	00002079	00000	00000	0000	-		RESIDENTIAL PROPERTIES	ROMANOV STREET 39	0.0388	690 000	-
IVY PARK	IVY PARK EXT 032	00002080	00001	00000	0000	-		RESIDENTIAL PROPERTIES	PUTIN STREET 2	0.0308	800 000	-
IVY PARK	IVY PARK EXT 032	00002080	00002	00000	0000	-		RESIDENTIAL PROPERTIES	PUTIN STREET 4	0.0300	840 000	-

Registered or other description of the property							Full Names of Owner(s)	Category determined in terms of Section 8 of the Act	Physical address of the property	Extent of the property (HA)	Market value of the property	Remarks
Town Allotment	Suburb	Erf Nr	Portion	Unit	Section							
IVY PARK	IVY PARK EXT 032	00002080	00003	00000	0000	-		RESIDENTIAL PROPERTIES	PUTIN STREET 6	0.0300	820 000	-
IVY PARK	IVY PARK EXT 032	00002080	00004	00000	0000	-		RESIDENTIAL PROPERTIES	PUTIN STREET 8	0.0340	770 000	-
IVY PARK	IVY PARK EXT 032	00002080	00005	00000	0000	-		RESIDENTIAL PROPERTIES	PUTIN STREET 10	0.0305	820 000	-
IVY PARK	IVY PARK EXT 032	00002080	00006	00000	0000	-		RESIDENTIAL PROPERTIES	PUTIN STREET 12	0.0335	770 000	-
IVY PARK	IVY PARK EXT 032	00002080	00007	00000	0000	-		RESIDENTIAL PROPERTIES	PUTIN STREET 14	0.0300	980 000	-
IVY PARK	IVY PARK EXT 032	00002080	00008	00000	0000	-		RESIDENTIAL PROPERTIES	PUTIN STREET 16	0.0300	850 000	-
IVY PARK	IVY PARK EXT 032	00002080	00009	00000	0000	-		RESIDENTIAL PROPERTIES	PUTIN STREET 18	0.0300	840 000	-
IVY PARK	IVY PARK EXT 032	00002080	00010	00000	0000	-		RESIDENTIAL PROPERTIES	PUTIN STREET 20	0.0300	770 000	-
IVY PARK	IVY PARK EXT 032	00002080	00011	00000	0000	-		RESIDENTIAL PROPERTIES	PUTIN STREET 22	0.0419	840 000	-
IVY PARK	IVY PARK EXT 032	00002080	00012	00000	0000	-		RESIDENTIAL PROPERTIES	PUTIN STREET 24	0.0363	810 000	-
IVY PARK	IVY PARK EXT 032	00002080	00013	00000	0000	-		RESIDENTIAL PROPERTIES	PUTIN STREET 26	0.0405	890 000	-
IVY PARK	IVY PARK EXT 032	00002080	00014	00000	0000	-		RESIDENTIAL PROPERTIES	PUTIN STREET 28	0.0440	770 000	-
IVY PARK	IVY PARK EXT 032	00002080	00015	00000	0000	-		RESIDENTIAL PROPERTIES	PUTIN STREET 30	0.0333	740 000	-
IVY PARK	IVY PARK EXT 032	00002080	00016	00000	0000	-		RESIDENTIAL PROPERTIES	PUTIN STREET 29	0.0304	740 000	-
IVY PARK	IVY PARK EXT 032	00002080	00017	00000	0000	-		RESIDENTIAL PROPERTIES	PUTIN STREET 17	0.0402	770 000	-
IVY PARK	IVY PARK EXT 032	00002080	00018	00000	0000	-		RESIDENTIAL PROPERTIES	PUTIN STREET 5	0.0412	770 000	-
IVY PARK	IVY PARK EXT 032	00002080	00019	00000	0000	-		RESIDENTIAL PROPERTIES	PUTIN STREET 3	0.0505	820 000	-
IVY PARK	IVY PARK EXT 032	00002080	00020	00000	0000	-		RESIDENTIAL PROPERTIES	BUKHARA STREET 43	0.0420	870 000	-
IVY PARK	IVY PARK EXT 032	00002080	00021	00000	0000	-		RESIDENTIAL PROPERTIES	BUKHARA STREET 45	0.0400	800 000	-
IVY PARK	IVY PARK EXT 032	00002080	00022	00000	0000	-		RESIDENTIAL PROPERTIES	BUKHARA STREET 47	0.0427	770 000	-
IVY PARK	IVY PARK	00002080	00023	00000	0000	-		MUNICIPAL PROPERTIES	IVY PARK 2080	0.1971	1 000	-
IVY PARK	IVY PARK EXT 034	00002081	00000	00000	0000	-		RESIDENTIAL PROPERTIES	VAST STREET 1	0.0311	790 000	-
IVY PARK	IVY PARK EXT 034	00002082	00000	00000	0000	-		RESIDENTIAL PROPERTIES	VAST STREET 3	0.0374	710 000	-
IVY PARK	IVY PARK EXT 034	00002083	00000	00000	0000	-		RESIDENTIAL PROPERTIES	SEMINAF STREET 3	0.0415	690 000	-
IVY PARK	IVY PARK EXT 034	00002084	00000	00000	0000	-		RESIDENTIAL PROPERTIES	SEMINAF STREET 5	0.0323	1 060 000	-
IVY PARK	IVY PARK EXT 034	00002085	00000	00000	0000	-		RESIDENTIAL PROPERTIES	SEMINAF STREET 7	0.0308	1 020 000	-
IVY PARK	IVY PARK EXT 034	00002086	00000	00000	0000	-		RESIDENTIAL PROPERTIES	SEMINAF STREET 9	0.0417	730 000	-
IVY PARK	IVY PARK EXT 034	00002087	00000	00000	0000	-		RESIDENTIAL PROPERTIES	COSMOPOLITAN STREET 5	0.0459	1 170 000	-
IVY PARK	IVY PARK EXT 034	00002088	00000	00000	0000	-		RESIDENTIAL PROPERTIES	COSMOPOLITAN STREET 5A	0.0566	1 130 000	-
IVY PARK	IVY PARK EXT 034	00002089	00000	00000	0000	-		RESIDENTIAL PROPERTIES	COSMOPOLITAN STREET 7A	0.0470	740 000	-
IVY PARK	IVY PARK EXT 034	00002090	00000	00000	0000	-		RESIDENTIAL PROPERTIES	COSMOPOLITAN STREET 7	0.0374	660 000	-
IVY PARK	IVY PARK EXT 034	00002091	00000	00000	0000	-		RESIDENTIAL PROPERTIES	COSMOPOLITAN STREET 9	0.0374	830 000	-
IVY PARK	IVY PARK EXT 034	00002092	00000	00000	0000	-		RESIDENTIAL PROPERTIES	COSMOPOLITAN STREET 9A	0.0470	970 000	-
IVY PARK	IVY PARK EXT 034	00002093	00000	00000	0000	-		RESIDENTIAL PROPERTIES	COSMOPOLITAN STREET 11A	0.0470	930 000	-
IVY PARK	IVY PARK EXT 034	00002094	00000	00000	0000	-		RESIDENTIAL PROPERTIES	COSMOPOLITAN STREET 11	0.0374	1 170 000	-
IVY PARK	IVY PARK EXT 034	00002095	00000	00000	0000	-		RESIDENTIAL PROPERTIES	COSMOPOLITAN STREET 13	0.0374	880 000	-

Registered or other description of the property							Full Names of Owner(s)	Category determined in terms of Section 8 of the Act	Physical address of the property	Extent of the property (HA)	Market value of the property	Remarks
Town Allotment	Suburb	Erf Nr	Portion	Unit	Section							
IVY PARK	IVY PARK EXT 034	00002096	00000	00000	0000	-		RESIDENTIAL PROPERTIES	COSMOPOLITAN STREET 13A	0.0470	920 000	-
IVY PARK	IVY PARK EXT 034	00002097	00000	00000	0000	-		RESIDENTIAL PROPERTIES	COSMOPOLITAN STREET 15A	0.0470	1 160 000	-
IVY PARK	IVY PARK EXT 034	00002098	00000	00000	0000	-		RESIDENTIAL PROPERTIES	COSMOPOLITAN STREET 15	0.0374	1 200 000	-
IVY PARK	IVY PARK EXT 034	00002099	00000	00000	0000	-		RESIDENTIAL PROPERTIES	COSMOPOLITAN STREET 17	0.0374	660 000	-
IVY PARK	IVY PARK EXT 034	00002100	00000	00000	0000	-		RESIDENTIAL PROPERTIES	COSMOPOLITAN STREET 17A	0.0470	1 350 000	-
IVY PARK	IVY PARK EXT 034	00002101	00000	00000	0000	-		RESIDENTIAL PROPERTIES	COSMOPOLITAN STREET 19A	0.0470	1 010 000	-
IVY PARK	IVY PARK EXT 034	00002102	00000	00000	0000	-		RESIDENTIAL PROPERTIES	COSMOPOLITAN STREET 19	0.0374	1 180 000	-
IVY PARK	IVY PARK EXT 034	00002103	00000	00000	0000	-		RESIDENTIAL PROPERTIES	COSMOPOLITAN STREET 21	0.0374	1 170 000	-
IVY PARK	IVY PARK EXT 034	00002104	00000	00000	0000	-		RESIDENTIAL PROPERTIES	COSMOPOLITAN STREET 21A	0.0470	1 270 000	-
IVY PARK	IVY PARK EXT 034	00002105	00000	00000	0000	-		RESIDENTIAL PROPERTIES	COSMOPOLITAN STREET 23A	0.0471	1 240 000	-
IVY PARK	IVY PARK EXT 034	00002106	00000	00000	0000	-		RESIDENTIAL PROPERTIES	COSMOPOLITAN STREET 23	0.0374	690 000	-
IVY PARK	IVY PARK EXT 034	00002107	00000	00000	0000	-		RESIDENTIAL PROPERTIES	COSMOPOLITAN STREET 25	0.0374	1 200 000	-
IVY PARK	IVY PARK EXT 034	00002108	00000	00000	0000	-		RESIDENTIAL PROPERTIES	COSMOPOLITAN STREET 25A	0.0471	1 230 000	-
IVY PARK	IVY PARK EXT 034	00002109	00000	00000	0000	-		RESIDENTIAL PROPERTIES	COSMOPOLITAN STREET 27A	0.0471	1 150 000	-
IVY PARK	IVY PARK EXT 034	00002110	00000	00000	0000	-		RESIDENTIAL PROPERTIES	COSMOPOLITAN STREET 27	0.0374	950 000	-
IVY PARK	IVY PARK EXT 034	00002111	00000	00000	0000	-		RESIDENTIAL PROPERTIES	COSMOPOLITAN STREET 29	0.0374	1 020 000	-
IVY PARK	IVY PARK EXT 034	00002112	00000	00000	0000	-		RESIDENTIAL PROPERTIES	COSMOPOLITAN STREET 29A	0.0471	890 000	-
IVY PARK	IVY PARK EXT 034	00002113	00000	00000	0000	-		RESIDENTIAL PROPERTIES	COSMOPOLITAN STREET 31A	0.0471	1 200 000	-
IVY PARK	IVY PARK EXT 034	00002114	00000	00000	0000	-		RESIDENTIAL PROPERTIES	COSMOPOLITAN STREET 31	0.0374	1 170 000	-
IVY PARK	IVY PARK EXT 034	00002115	00000	00000	0000	-		RESIDENTIAL PROPERTIES	COSMOPOLITAN STREET 33	0.0374	970 000	-
IVY PARK	IVY PARK EXT 034	00002116	00000	00000	0000	-		RESIDENTIAL PROPERTIES	COSMOPOLITAN STREET 33A	0.0471	990 000	-
IVY PARK	IVY PARK EXT 034	00002117	00000	00000	0000	-		RESIDENTIAL PROPERTIES	COSMOPOLITAN STREET 35A	0.0471	1 150 000	-
IVY PARK	IVY PARK EXT 034	00002118	00000	00000	0000	-		RESIDENTIAL PROPERTIES	COSMOPOLITAN STREET 35	0.0374	770 000	-
IVY PARK	IVY PARK EXT 034	00002119	00000	00000	0000	-		RESIDENTIAL PROPERTIES	COSMOPOLITAN STREET 37	0.0374	1 000 000	-
IVY PARK	IVY PARK EXT 034	00002120	00000	00000	0000	-		RESIDENTIAL PROPERTIES	COSMOPOLITAN STREET 37A	0.0471	1 250 000	-
IVY PARK	IVY PARK EXT 034	00002121	00000	00000	0000	-		RESIDENTIAL PROPERTIES	COSMOPOLITAN STREET 39A	0.0471	950 000	-
IVY PARK	IVY PARK EXT 034	00002122	00000	00000	0000	-		RESIDENTIAL PROPERTIES	COSMOPOLITAN STREET 39	0.0374	1 240 000	-
IVY PARK	IVY PARK EXT 034	00002123	00000	00000	0000	-		RESIDENTIAL PROPERTIES	COSMOPOLITAN STREET 41	0.0374	800 000	-
IVY PARK	IVY PARK EXT 034	00002124	00000	00000	0000	-		RESIDENTIAL PROPERTIES	COSMOPOLITAN STREET 41A	0.0471	1 350 000	-
IVY PARK	IVY PARK EXT 034	00002125	00000	00000	0000	-		RESIDENTIAL PROPERTIES	COSMOPOLITAN STREET 43A	0.0471	1 270 000	-
IVY PARK	IVY PARK EXT 034	00002126	00000	00000	0000	-		RESIDENTIAL PROPERTIES	COSMOPOLITAN STREET 43	0.0374	1 010 000	-
IVY PARK	IVY PARK EXT 034	00002127	00000	00000	0000	-		RESIDENTIAL PROPERTIES	COSMOPOLITAN STREET 45	0.0374	660 000	-
IVY PARK	IVY PARK EXT 034	00002128	00000	00000	0000	-		RESIDENTIAL PROPERTIES	COSMOPOLITAN STREET 45A	0.0471	1 200 000	-
IVY PARK	IVY PARK EXT 034	00002129	00000	00000	0000	-		RESIDENTIAL PROPERTIES	MYOPIC STREET 1	0.0478	1 230 000	-
IVY PARK	IVY PARK EXT 034	00002130	00000	00000	0000	-		RESIDENTIAL PROPERTIES	MYOPIC STREET 3	0.0443	740 000	-
IVY PARK	IVY PARK EXT 034	00002131	00000	00000	0000	-		RESIDENTIAL PROPERTIES	MYOPIC STREET 5	0.1128	800 000	-

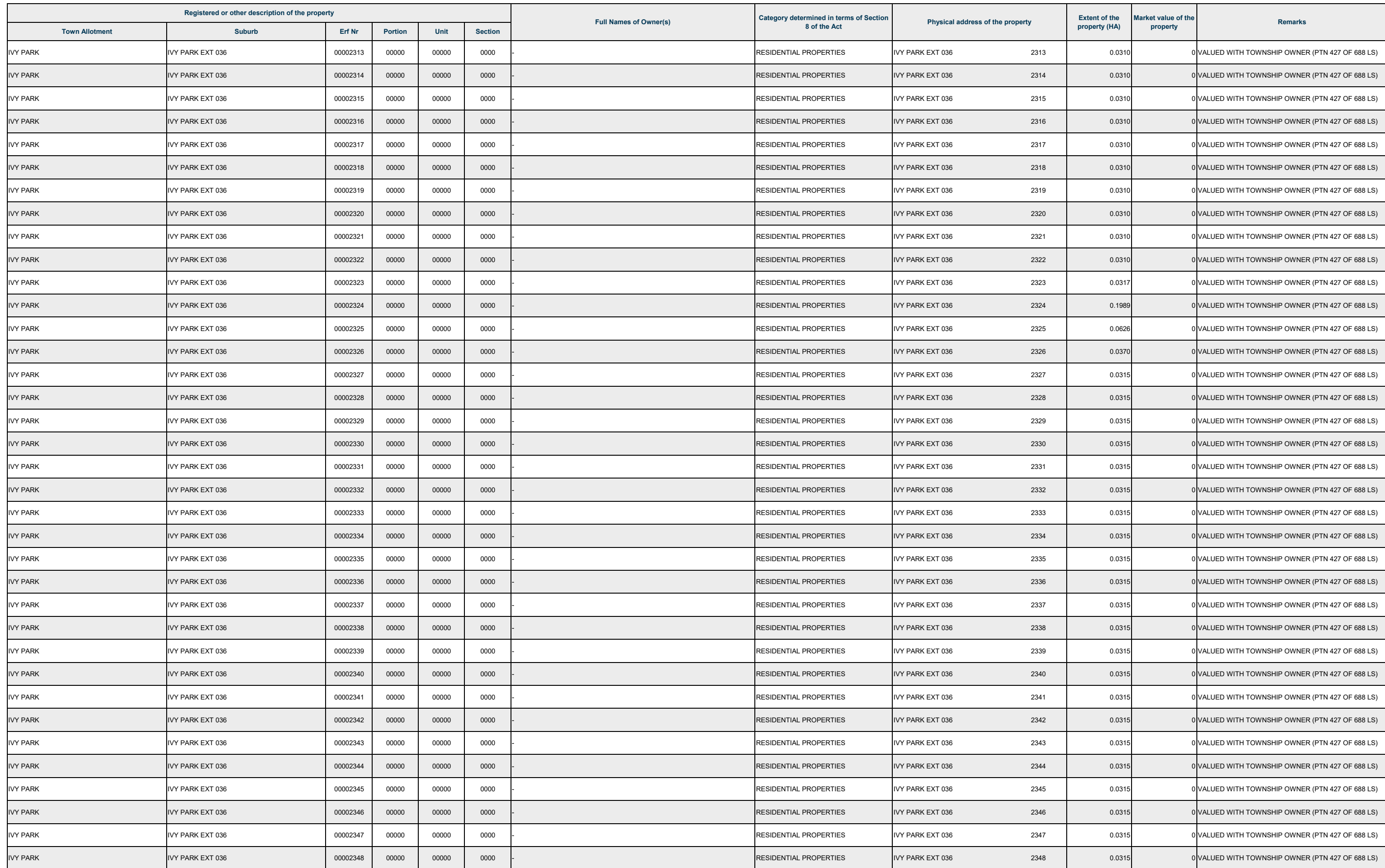
Registered or other description of the property							Full Names of Owner(s)	Category determined in terms of Section 8 of the Act	Physical address of the property	Extent of the property (HA)	Market value of the property	Remarks
Town Allotment	Suburb	Erf Nr	Portion	Unit	Section							
IVY PARK	IVY PARK EXT 034	00002132	00000	00000	0000	-		RESIDENTIAL PROPERTIES	MYOPIC STREET 7	0.0638	660 000	-
IVY PARK	IVY PARK EXT 034	00002133	00000	00000	0000	-		RESIDENTIAL PROPERTIES	MYOPIC STREET 9	0.0330	1 100 000	-
IVY PARK	IVY PARK EXT 034	00002134	00000	00000	0000	-		RESIDENTIAL PROPERTIES	MYOPIC STREET 11	0.0330	1 050 000	-
IVY PARK	IVY PARK EXT 034	00002135	00000	00000	0000	-		RESIDENTIAL PROPERTIES	MYOPIC STREET 13	0.0639	1 240 000	-
IVY PARK	IVY PARK EXT 034	00002136	00000	00000	0000	-		RESIDENTIAL PROPERTIES	MYOPIC STREET 15	0.0638	810 000	-
IVY PARK	IVY PARK EXT 034	00002137	00000	00000	0000	-		RESIDENTIAL PROPERTIES	MYOPIC STREET 17	0.0330	720 000	-
IVY PARK	IVY PARK EXT 034	00002138	00000	00000	0000	-		RESIDENTIAL PROPERTIES	MYOPIC STREET 19	0.0330	880 000	-
IVY PARK	IVY PARK EXT 034	00002139	00000	00000	0000	-		RESIDENTIAL PROPERTIES	MYOPIC STREET 21	0.0870	830 000	-
IVY PARK	IVY PARK EXT 034	00002140	00000	00000	0000	-		RESIDENTIAL PROPERTIES	MYOPIC STREET 23	0.0496	950 000	-
IVY PARK	IVY PARK EXT 034	00002141	00000	00000	0000	-		RESIDENTIAL PROPERTIES	CULDIBAHAMA CLOSE 1	0.0575	780 000	-
IVY PARK	IVY PARK EXT 034	00002142	00000	00000	0000	-		RESIDENTIAL PROPERTIES	CULDIBAHAMA CLOSE 2	0.0896	780 000	-
IVY PARK	IVY PARK EXT 034	00002143	00000	00000	0000	-		RESIDENTIAL PROPERTIES	CULDIBAHAMA CLOSE 3	0.0458	770 000	-
IVY PARK	IVY PARK EXT 034	00002144	00000	00000	0000	-		RESIDENTIAL PROPERTIES	CULDIBAHAMA CLOSE 4	0.0605	1 250 000	-
IVY PARK	IVY PARK EXT 034	00002145	00000	00000	0000	-		RESIDENTIAL PROPERTIES	CULDIBAHAMA CLOSE 5	0.0740	870 000	-
IVY PARK	IVY PARK EXT 034	00002146	00000	00000	0000	-		RESIDENTIAL PROPERTIES	CULDIBAHAMA CLOSE 6	0.1246	1 320 000	-
IVY PARK	IVY PARK EXT 034	00002147	00000	00000	0000	-		RESIDENTIAL PROPERTIES	CULDIBAHAMA CLOSE 7	0.0595	800 000	-
IVY PARK	IVY PARK EXT 034	00002148	00000	00000	0000	-		RESIDENTIAL PROPERTIES	CULDIBAHAMA CLOSE 8	0.0636	1 340 000	-
IVY PARK	IVY PARK EXT 034	00002149	00000	00000	0000	-		RESIDENTIAL PROPERTIES	CULDIBAHAMA CLOSE 9	0.0448	700 000	-
IVY PARK	IVY PARK EXT 034	00002150	00000	00000	0000	-		RESIDENTIAL PROPERTIES	CULDI-BAHAMA CLOSE 10	0.0516	1 080 000	-
IVY PARK	IVY PARK EXT 034	00002151	00000	00000	0000	-		RESIDENTIAL PROPERTIES	CULDIBAHAMA CLOSE 11	0.0336	1 320 000	-
IVY PARK	IVY PARK EXT 034	00002152	00000	00000	0000	-		RESIDENTIAL PROPERTIES	CULDI-BAHAMA CLOSE 12	0.0480	980 000	-
IVY PARK	IVY PARK EXT 034	00002153	00000	00000	0000	-		RESIDENTIAL PROPERTIES	PARAGON STREET 47A	0.0480	790 000	-
IVY PARK	IVY PARK EXT 034	00002154	00000	00000	0000	-		RESIDENTIAL PROPERTIES	PARAGON STREET 47	0.0374	970 000	-
IVY PARK	IVY PARK EXT 034	00002155	00000	00000	0000	-		RESIDENTIAL PROPERTIES	PARAGON STREET 45	0.0471	740 000	-
IVY PARK	IVY PARK EXT 034	00002156	00000	00000	0000	-		RESIDENTIAL PROPERTIES	PARAGON STREET 45A	0.0471	800 000	-
IVY PARK	IVY PARK EXT 034	00002157	00000	00000	0000	-		RESIDENTIAL PROPERTIES	PARAGON STREET 43A	0.0374	750 000	-
IVY PARK	IVY PARK EXT 034	00002158	00000	00000	0000	-		RESIDENTIAL PROPERTIES	PARAGON STREET 43	0.0374	740 000	-
IVY PARK	IVY PARK EXT 034	00002159	00000	00000	0000	-		RESIDENTIAL PROPERTIES	PARAGON STREET 41	0.0374	740 000	-
IVY PARK	IVY PARK EXT 034	00002160	00000	00000	0000	-		RESIDENTIAL PROPERTIES	PARAGON STREET 41A	0.0471	1 170 000	-
IVY PARK	IVY PARK EXT 034	00002161	00000	00000	0000	-		RESIDENTIAL PROPERTIES	PARAGON STREET 39A	0.0471	1 200 000	-
IVY PARK	IVY PARK EXT 034	00002162	00000	00000	0000	-		RESIDENTIAL PROPERTIES	PARAGON STREET 39	0.0374	1 030 000	-
IVY PARK	IVY PARK EXT 034	00002163	00000	00000	0000	-		RESIDENTIAL PROPERTIES	PARAGON STREET 37	0.0374	770 000	-
IVY PARK	IVY PARK EXT 034	00002164	00000	00000	0000	-		RESIDENTIAL PROPERTIES	PARAGON STREET 37A	0.0472	810 000	-
IVY PARK	IVY PARK EXT 034	00002165	00000	00000	0000	-		RESIDENTIAL PROPERTIES	PARAGON STREET 35A	0.0472	690 000	-
IVY PARK	IVY PARK EXT 034	00002166	00000	00000	0000	-		RESIDENTIAL PROPERTIES	PARAGON STREET 35	0.0374	740 000	-
IVY PARK	IVY PARK EXT 034	00002167	00000	00000	0000	-		RESIDENTIAL PROPERTIES	PARAGON STREET 33	0.0374	1 140 000	-

Registered or other description of the property							Full Names of Owner(s)	Category determined in terms of Section 8 of the Act	Physical address of the property	Extent of the property (HA)	Market value of the property	Remarks
Town Allotment	Suburb	Erf Nr	Portion	Unit	Section							
IVY PARK	IVY PARK EXT 034	00002168	00000	00000	0000	-		RESIDENTIAL PROPERTIES	PARAGON STREET 33A	0.0472	790 000	-
IVY PARK	IVY PARK EXT 034	00002169	00000	00000	0000	-		RESIDENTIAL PROPERTIES	PARAGON STREET 31A	0.0472	1 030 000	-
IVY PARK	IVY PARK EXT 034	00002170	00000	00000	0000	-		RESIDENTIAL PROPERTIES	PARAGON STREET 31	0.0374	1 190 000	-
IVY PARK	IVY PARK EXT 034	00002171	00000	00000	0000	-		RESIDENTIAL PROPERTIES	PARAGON STREET 29	0.0374	1 060 000	-
IVY PARK	IVY PARK EXT 034	00002172	00000	00000	0000	-		RESIDENTIAL PROPERTIES	PARAGON STREET 29A	0.0472	760 000	-
IVY PARK	IVY PARK EXT 034	00002173	00000	00000	0000	-		RESIDENTIAL PROPERTIES	PARAGON STREET 27A	0.0472	710 000	-
IVY PARK	IVY PARK EXT 034	00002174	00000	00000	0000	-		RESIDENTIAL PROPERTIES	PARAGON STREET 27	0.0374	660 000	-
IVY PARK	IVY PARK EXT 034	00002175	00000	00000	0000	-		RESIDENTIAL PROPERTIES	PARAGON STREET 25	0.0374	750 000	-
IVY PARK	IVY PARK EXT 034	00002176	00000	00000	0000	-		RESIDENTIAL PROPERTIES	PARAGON STREET 25A	0.0472	790 000	-
IVY PARK	IVY PARK EXT 034	00002177	00000	00000	0000	-		RESIDENTIAL PROPERTIES	PARAGON STREET 23A	0.0472	770 000	-
IVY PARK	IVY PARK EXT 034	00002178	00000	00000	0000	-		RESIDENTIAL PROPERTIES	PARAGON STREET 23	0.0374	1 230 000	-
IVY PARK	IVY PARK EXT 034	00002179	00000	00000	0000	-		RESIDENTIAL PROPERTIES	PARAGON STREET 21	0.0374	1 140 000	-
IVY PARK	IVY PARK EXT 034	00002180	00000	00000	0000	-		RESIDENTIAL PROPERTIES	PARAGON STREET 21A	0.0472	710 000	-
IVY PARK	IVY PARK EXT 034	00002181	00000	00000	0000	-		RESIDENTIAL PROPERTIES	PARAGON STREET 19A	0.0472	910 000	-
IVY PARK	IVY PARK EXT 034	00002182	00000	00000	0000	-		RESIDENTIAL PROPERTIES	PARAGON STREET 19	0.0374	1 310 000	-
IVY PARK	IVY PARK EXT 034	00002183	00000	00000	0000	-		RESIDENTIAL PROPERTIES	PARAGON STREET 17	0.0374	1 130 000	-
IVY PARK	IVY PARK EXT 034	00002184	00000	00000	0000	-		RESIDENTIAL PROPERTIES	PARAGON STREET 17A	0.0472	770 000	-
IVY PARK	IVY PARK EXT 034	00002185	00000	00000	0000	-		RESIDENTIAL PROPERTIES	PARAGON STREET 15A	0.0472	660 000	-
IVY PARK	IVY PARK EXT 034	00002186	00000	00000	0000	-		RESIDENTIAL PROPERTIES	PARAGON STREET 15	0.0374	690 000	-
IVY PARK	IVY PARK EXT 034	00002187	00000	00000	0000	-		RESIDENTIAL PROPERTIES	PARAGON STREET 13	0.0374	1 200 000	-
IVY PARK	IVY PARK EXT 034	00002188	00000	00000	0000	-		RESIDENTIAL PROPERTIES	PARAGON STREET 13A	0.0472	800 000	-
IVY PARK	IVY PARK EXT 034	00002189	00000	00000	0000	-		RESIDENTIAL PROPERTIES	PARAGON STREET 11A	0.0473	800 000	-
IVY PARK	IVY PARK EXT 034	00002190	00000	00000	0000	-		RESIDENTIAL PROPERTIES	PARAGON STREET 11	0.0374	830 000	-
IVY PARK	IVY PARK EXT 034	00002191	00000	00000	0000	-		RESIDENTIAL PROPERTIES	PARAGON STREET 9	0.0374	760 000	-
IVY PARK	IVY PARK EXT 034	00002192	00000	00000	0000	-		RESIDENTIAL PROPERTIES	PARAGON STREET 9A	0.0473	780 000	-
IVY PARK	IVY PARK EXT 034	00002193	00000	00000	0000	-		RESIDENTIAL PROPERTIES	PARAGON STREET 7A	0.0473	720 000	-
IVY PARK	IVY PARK EXT 034	00002194	00000	00000	0000	-		RESIDENTIAL PROPERTIES	PARAGON STREET 7	0.0374	660 000	-
IVY PARK	IVY PARK EXT 034	00002195	00000	00000	0000	-		RESIDENTIAL PROPERTIES	PARAGON STREET 5	0.0374	1 080 000	-
IVY PARK	IVY PARK EXT 034	00002196	00000	00000	0000	-		RESIDENTIAL PROPERTIES	PARAGON STREET 5A	0.0473	1 170 000	-
IVY PARK	IVY PARK EXT 034	00002197	00000	00000	0000	-		RESIDENTIAL PROPERTIES	PARAGON STREET 1	0.2436	1 500 000	-
IVY PARK	IVY PARK EXT 034	00002198	00000	00000	0000	-		RESIDENTIAL PROPERTIES	SEMINAF STREET 10	0.0323	1 160 000	-
IVY PARK	IVY PARK EXT 034	00002199	00000	00000	0000	-		RESIDENTIAL PROPERTIES	SEMINAF STREET 8	0.0415	1 070 000	-
IVY PARK	IVY PARK EXT 034	00002200	00000	00000	0000	-		RESIDENTIAL PROPERTIES	SEMINAF STREET 6	0.0415	1 000 000	-
IVY PARK	IVY PARK EXT 034	00002201	00000	00000	0000	-		RESIDENTIAL PROPERTIES	SEMINAF STREET 4	0.0323	1 010 000	-
IVY PARK	IVY PARK EXT 034	00002202	00000	00000	0000	-		RESIDENTIAL PROPERTIES	VAST STREET 2	0.0424	830 000	-
IVY PARK	IVY PARK EXT 034	00002203	00000	00000	0000	-		RESIDENTIAL PROPERTIES	VAST STREET 4	0.0356	870 000	-

Registered or other description of the property							Full Names of Owner(s)	Category determined in terms of Section 8 of the Act	Physical address of the property	Extent of the property (HA)	Market value of the property	Remarks
Town Allotment	Suburb	Erf Nr	Portion	Unit	Section							
IVY PARK	IVY PARK EXT 034	00002204	00000	00000	0000	-		RESIDENTIAL PROPERTIES	COSMOPOLITAN STREET 2	0.0358	1 010 000	-
IVY PARK	IVY PARK EXT 034	00002205	00000	00000	0000	-		RESIDENTIAL PROPERTIES	COSMOPOLITAN STREET 4	0.0351	1 190 000	-
IVY PARK	IVY PARK EXT 034	00002206	00000	00000	0000	-		RESIDENTIAL PROPERTIES	COSMOPOLITAN STREET 6	0.0351	710 000	-
IVY PARK	IVY PARK EXT 034	00002207	00000	00000	0000	-		RESIDENTIAL PROPERTIES	COSMOPOLITAN STREET 8	0.0351	1 060 000	-
IVY PARK	IVY PARK EXT 034	00002208	00000	00000	0000	-		RESIDENTIAL PROPERTIES	COSMOPOLITAN STREET 10	0.0351	870 000	-
IVY PARK	IVY PARK EXT 034	00002209	00000	00000	0000	-		RESIDENTIAL PROPERTIES	COSMOPOLITAN STREET 12	0.0351	770 000	-
IVY PARK	IVY PARK EXT 034	00002210	00000	00000	0000	-		RESIDENTIAL PROPERTIES	COSMOPOLITAN STREET 14	0.0351	880 000	-
IVY PARK	IVY PARK EXT 034	00002211	00000	00000	0000	-		RESIDENTIAL PROPERTIES	COSMOPOLITAN STREET 16	0.0351	1 080 000	-
IVY PARK	IVY PARK EXT 034	00002212	00000	00000	0000	-		RESIDENTIAL PROPERTIES	COSMOPOLITAN STREET 18	0.0351	1 110 000	-
IVY PARK	IVY PARK EXT 034	00002213	00000	00000	0000	-		RESIDENTIAL PROPERTIES	COSMOPOLITAN STREET 20	0.0351	1 170 000	-
IVY PARK	IVY PARK EXT 034	00002214	00000	00000	0000	-		RESIDENTIAL PROPERTIES	COSMOPOLITAN STREET 22	0.0351	1 070 000	-
IVY PARK	IVY PARK EXT 034	00002215	00000	00000	0000	-		RESIDENTIAL PROPERTIES	COSMOPOLITAN STREET 24	0.0351	1 160 000	-
IVY PARK	IVY PARK EXT 034	00002216	00000	00000	0000	-		RESIDENTIAL PROPERTIES	COSMOPOLITAN STREET 26	0.0351	1 060 000	-
IVY PARK	IVY PARK EXT 034	00002217	00000	00000	0000	-		RESIDENTIAL PROPERTIES	COSMOPOLITAN STREET 28	0.0351	980 000	-
IVY PARK	IVY PARK EXT 034	00002218	00000	00000	0000	-		RESIDENTIAL PROPERTIES	COSMOPOLITAN STREET 30	0.0351	1 170 000	-
IVY PARK	IVY PARK EXT 034	00002219	00000	00000	0000	-		RESIDENTIAL PROPERTIES	COSMOPOLITAN STREET 32	0.0351	1 100 000	-
IVY PARK	IVY PARK EXT 034	00002220	00000	00000	0000	-		RESIDENTIAL PROPERTIES	COSMOPOLITAN STREET 34	0.0351	1 080 000	-
IVY PARK	IVY PARK EXT 034	00002221	00000	00000	0000	-		RESIDENTIAL PROPERTIES	COSMOPOLITAN STREET 36	0.0351	1 080 000	-
IVY PARK	IVY PARK EXT 034	00002222	00000	00000	0000	-		RESIDENTIAL PROPERTIES	COSMOPOLITAN STREET 38	0.0351	1 130 000	-
IVY PARK	IVY PARK EXT 034	00002223	00000	00000	0000	-		RESIDENTIAL PROPERTIES	COSMOPOLITAN STREET 40	0.0351	1 100 000	-
IVY PARK	IVY PARK EXT 034	00002224	00000	00000	0000	-		RESIDENTIAL PROPERTIES	COSMOPOLITAN STREET 42	0.0351	990 000	-
IVY PARK	IVY PARK EXT 034	00002225	00000	00000	0000	-		RESIDENTIAL PROPERTIES	COSMOPOLITAN STREET 44	0.0351	960 000	-
IVY PARK	IVY PARK EXT 034	00002226	00000	00000	0000	-		RESIDENTIAL PROPERTIES	COSMOPOLITAN STREET 46	0.0351	1 240 000	-
IVY PARK	IVY PARK EXT 034	00002227	00000	00000	0000	-		RESIDENTIAL PROPERTIES	COSMOPOLITAN STREET 48	0.0447	1 130 000	-
IVY PARK	IVY PARK EXT 034	00002228	00000	00000	0000	-		RESIDENTIAL PROPERTIES	VAST STREET 53	0.0327	880 000	-
IVY PARK	IVY PARK EXT 034	00002229	00000	00000	0000	-		RESIDENTIAL PROPERTIES	VAST STREET 51	0.0351	850 000	-
IVY PARK	IVY PARK EXT 034	00002230	00000	00000	0000	-		RESIDENTIAL PROPERTIES	VAST STREET 49	0.0351	720 000	-
IVY PARK	IVY PARK EXT 034	00002231	00000	00000	0000	-		RESIDENTIAL PROPERTIES	VAST STREET 47	0.0351	1 120 000	-
IVY PARK	IVY PARK EXT 034	00002232	00000	00000	0000	-		RESIDENTIAL PROPERTIES	VAST STREET 45	0.0351	1 160 000	-
IVY PARK	IVY PARK EXT 034	00002233	00000	00000	0000	-		RESIDENTIAL PROPERTIES	VAST STREET 43	0.0351	790 000	-
IVY PARK	IVY PARK EXT 034	00002234	00000	00000	0000	-		RESIDENTIAL PROPERTIES	VAST STREET 41	0.0351	800 000	-
IVY PARK	IVY PARK EXT 034	00002235	00000	00000	0000	-		RESIDENTIAL PROPERTIES	VAST STREET 39	0.0351	700 000	-
IVY PARK	IVY PARK EXT 034	00002236	00000	00000	0000	-		RESIDENTIAL PROPERTIES	VAST STREET 37	0.0351	740 000	-
IVY PARK	IVY PARK EXT 034	00002237	00000	00000	0000	-		RESIDENTIAL PROPERTIES	VAST STREET 35	0.0351	970 000	-
IVY PARK	IVY PARK EXT 034	00002238	00000	00000	0000	-		RESIDENTIAL PROPERTIES	VAST STREET 33	0.0351	740 000	-
IVY PARK	IVY PARK EXT 034	00002239	00000	00000	0000	-		RESIDENTIAL PROPERTIES	VAST STREET 31	0.0351	1 170 000	-

Registered or other description of the property							Full Names of Owner(s)	Category determined in terms of Section 8 of the Act	Physical address of the property	Extent of the property (HA)	Market value of the property	Remarks
Town Allotment	Suburb	Erf Nr	Portion	Unit	Section							
IVY PARK	IVY PARK EXT 034	00002240	00000	00000	0000	-		RESIDENTIAL PROPERTIES	VAST STREET 29	0.0351	1 340 000	-
IVY PARK	IVY PARK EXT 034	00002241	00000	00000	0000	-		RESIDENTIAL PROPERTIES	VAST STREET 27	0.0351	1 220 000	-
IVY PARK	IVY PARK EXT 034	00002242	00000	00000	0000	-		RESIDENTIAL PROPERTIES	VAST STREET 25	0.0351	830 000	-
IVY PARK	IVY PARK EXT 034	00002243	00000	00000	0000	-		RESIDENTIAL PROPERTIES	VAST STREET 23	0.0351	620 000	-
IVY PARK	IVY PARK EXT 034	00002244	00000	00000	0000	-		RESIDENTIAL PROPERTIES	VAST STREET 21	0.0351	1 330 000	-
IVY PARK	IVY PARK EXT 034	00002245	00000	00000	0000	-		RESIDENTIAL PROPERTIES	VAST STREET 19	0.0351	760 000	-
IVY PARK	IVY PARK EXT 034	00002246	00000	00000	0000	-		RESIDENTIAL PROPERTIES	VAST STREET 17	0.0351	1 300 000	-
IVY PARK	IVY PARK EXT 034	00002247	00000	00000	0000	-		RESIDENTIAL PROPERTIES	VAST STREET 15	0.0351	1 140 000	-
IVY PARK	IVY PARK EXT 034	00002248	00000	00000	0000	-		RESIDENTIAL PROPERTIES	VAST STREET 13	0.0351	940 000	-
IVY PARK	IVY PARK EXT 034	00002249	00000	00000	0000	-		RESIDENTIAL PROPERTIES	VAST STREET 11	0.0351	1 080 000	-
IVY PARK	IVY PARK EXT 034	00002250	00000	00000	0000	-		RESIDENTIAL PROPERTIES	VAST STREET 9	0.0351	840 000	-
IVY PARK	IVY PARK EXT 034	00002251	00000	00000	0000	-		RESIDENTIAL PROPERTIES	VAST STREET 7	0.0351	1 050 000	-
IVY PARK	IVY PARK EXT 034	00002252	00000	00000	0000	-		RESIDENTIAL PROPERTIES	VAST STREET 5	0.0338	1 260 000	-
IVY PARK	IVY PARK EXT 034	00002253	00000	00000	0000	-		RESIDENTIAL PROPERTIES	VAST STREET 6	0.0356	1 080 000	-
IVY PARK	IVY PARK EXT 034	00002254	00000	00000	0000	-		RESIDENTIAL PROPERTIES	VAST STREET 8	0.0363	1 110 000	-
IVY PARK	IVY PARK EXT 034	00002255	00000	00000	0000	-		RESIDENTIAL PROPERTIES	VAST STREET 10	0.0363	1 140 000	-
IVY PARK	IVY PARK EXT 034	00002256	00000	00000	0000	-		RESIDENTIAL PROPERTIES	VAST STREET 12	0.0363	1 240 000	-
IVY PARK	IVY PARK EXT 034	00002257	00000	00000	0000	-		RESIDENTIAL PROPERTIES	VAST STREET 14	0.0363	1 020 000	-
IVY PARK	IVY PARK EXT 034	00002258	00000	00000	0000	-		RESIDENTIAL PROPERTIES	VAST STREET 16	0.0363	1 120 000	-
IVY PARK	IVY PARK EXT 034	00002259	00000	00000	0000	-		RESIDENTIAL PROPERTIES	VAST STREET 18	0.0363	1 350 000	-
IVY PARK	IVY PARK EXT 034	00002260	00000	00000	0000	-		RESIDENTIAL PROPERTIES	VAST STREET 20	0.0363	1 010 000	-
IVY PARK	IVY PARK EXT 034	00002261	00000	00000	0000	-		RESIDENTIAL PROPERTIES	VAST STREET 22	0.0363	1 340 000	-
IVY PARK	IVY PARK EXT 034	00002262	00000	00000	0000	-		RESIDENTIAL PROPERTIES	VAST STREET 24	0.0363	1 160 000	-
IVY PARK	IVY PARK EXT 034	00002263	00000	00000	0000	-		RESIDENTIAL PROPERTIES	VAST STREET 26	0.0363	1 190 000	-
IVY PARK	IVY PARK EXT 034	00002264	00000	00000	0000	-		RESIDENTIAL PROPERTIES	VAST STREET 28	0.0363	1 160 000	-
IVY PARK	IVY PARK EXT 034	00002265	00000	00000	0000	-		RESIDENTIAL PROPERTIES	VAST STREET 30	0.0363	830 000	-
IVY PARK	IVY PARK EXT 034	00002266	00000	00000	0000	-		RESIDENTIAL PROPERTIES	VAST STREET 32	0.0363	1 120 000	-
IVY PARK	IVY PARK EXT 034	00002267	00000	00000	0000	-		RESIDENTIAL PROPERTIES	VAST STREET 34	0.0363	820 000	-
IVY PARK	IVY PARK EXT 034	00002268	00000	00000	0000	-		RESIDENTIAL PROPERTIES	VAST STREET 36	0.0363	1 160 000	-
IVY PARK	IVY PARK EXT 034	00002269	00000	00000	0000	-		RESIDENTIAL PROPERTIES	VAST STREET 38	0.0363	1 030 000	-
IVY PARK	IVY PARK EXT 034	00002270	00000	00000	0000	-		RESIDENTIAL PROPERTIES	VAST STREET 40	0.0363	690 000	-
IVY PARK	IVY PARK EXT 034	00002271	00000	00000	0000	-		RESIDENTIAL PROPERTIES	VAST STREET 42	0.0363	1 170 000	-
IVY PARK	IVY PARK EXT 034	00002272	00000	00000	0000	-		RESIDENTIAL PROPERTIES	VAST STREET 44	0.0363	790 000	-
IVY PARK	IVY PARK EXT 034	00002273	00000	00000	0000	-		RESIDENTIAL PROPERTIES	VAST STREET 46	0.0363	1 150 000	-
IVY PARK	IVY PARK EXT 034	00002274	00000	00000	0000	-		RESIDENTIAL PROPERTIES	VAST STREET 48	0.0363	970 000	-
IVY PARK	IVY PARK EXT 034	00002275	00000	00000	0000	-		RESIDENTIAL PROPERTIES	VAST STREET 50	0.0363	710 000	-

Registered or other description of the property							Full Names of Owner(s)	Category determined in terms of Section 8 of the Act	Physical address of the property		Extent of the property (HA)	Market value of the property	Remarks
Town Allotment	Suburb	Erf Nr	Portion	Unit	Section								
IVY PARK	IVY PARK EXT 034	00002276	00000	00000	0000	-		RESIDENTIAL PROPERTIES	VAST STREET	52	0.0363	730 000	-
IVY PARK	IVY PARK EXT 034	00002277	00000	00000	0000	-		RESIDENTIAL PROPERTIES	VAST STREET	54	0.0472	740 000	-
IVY PARK	IVY PARK EXT 034	00002278	00000	00000	0000	-		RESIDENTIAL PROPERTIES	PARAGON STREET	50	0.0411	1 320 000	-
IVY PARK	IVY PARK EXT 034	00002279	00000	00000	0000	-		RESIDENTIAL PROPERTIES	PARAGON STREET	48	0.0363	1 010 000	-
IVY PARK	IVY PARK EXT 034	00002280	00000	00000	0000	-		RESIDENTIAL PROPERTIES	PARAGON STREET	46	0.0363	1 030 000	-
IVY PARK	IVY PARK EXT 034	00002281	00000	00000	0000	-		RESIDENTIAL PROPERTIES	PARAGON STREET	44	0.0363	970 000	-
IVY PARK	IVY PARK EXT 034	00002282	00000	00000	0000	-		RESIDENTIAL PROPERTIES	PARAGON STREET	42	0.0363	1 080 000	-
IVY PARK	IVY PARK EXT 034	00002283	00000	00000	0000	-		RESIDENTIAL PROPERTIES	PARAGON STREET	40	0.0363	1 140 000	-
IVY PARK	IVY PARK EXT 034	00002284	00000	00000	0000	-		RESIDENTIAL PROPERTIES	PARAGON STREET	38	0.0363	830 000	-
IVY PARK	IVY PARK EXT 034	00002285	00000	00000	0000	-		RESIDENTIAL PROPERTIES	PARAGON STREET	36	0.0363	1 180 000	-
IVY PARK	IVY PARK EXT 034	00002286	00000	00000	0000	-		RESIDENTIAL PROPERTIES	PARAGON STREET	34	0.0363	960 000	-
IVY PARK	IVY PARK EXT 034	00002287	00000	00000	0000	-		RESIDENTIAL PROPERTIES	PARAGON STREET	32	0.0363	1 120 000	-
IVY PARK	IVY PARK EXT 034	00002288	00000	00000	0000	-		RESIDENTIAL PROPERTIES	PARAGON STREET	30	0.0363	750 000	-
IVY PARK	IVY PARK EXT 034	00002289	00000	00000	0000	-		RESIDENTIAL PROPERTIES	PARAGON STREET	28	0.0363	1 200 000	-
IVY PARK	IVY PARK EXT 034	00002290	00000	00000	0000	-		RESIDENTIAL PROPERTIES	PARAGON STREET	26	0.0363	1 130 000	-
IVY PARK	IVY PARK EXT 034	00002291	00000	00000	0000	-		RESIDENTIAL PROPERTIES	PARAGON STREET	24	0.0363	760 000	-
IVY PARK	IVY PARK EXT 034	00002292	00000	00000	0000	-		RESIDENTIAL PROPERTIES	PARAGON STREET	22	0.0363	1 050 000	-
IVY PARK	IVY PARK EXT 034	00002293	00000	00000	0000	-		RESIDENTIAL PROPERTIES	PARAGON STREET	20	0.0363	740 000	-
IVY PARK	IVY PARK EXT 034	00002294	00000	00000	0000	-		RESIDENTIAL PROPERTIES	PARAGON STREET	18	0.0363	1 160 000	-
IVY PARK	IVY PARK EXT 034	00002295	00000	00000	0000	-		RESIDENTIAL PROPERTIES	PARAGON STREET	16	0.0363	1 100 000	-
IVY PARK	IVY PARK EXT 034	00002296	00000	00000	0000	-		RESIDENTIAL PROPERTIES	PARAGON STREET	14	0.0363	1 110 000	-
IVY PARK	IVY PARK EXT 034	00002297	00000	00000	0000	-		RESIDENTIAL PROPERTIES	PARAGON STREET	12	0.0363	1 120 000	-
IVY PARK	IVY PARK EXT 034	00002298	00000	00000	0000	-		RESIDENTIAL PROPERTIES	PARAGON STREET	10	0.0363	790 000	-
IVY PARK	IVY PARK EXT 034	00002299	00000	00000	0000	-		RESIDENTIAL PROPERTIES	PARAGON STREET	8	0.0363	1 100 000	-
IVY PARK	IVY PARK EXT 034	00002300	00000	00000	0000	-		RESIDENTIAL PROPERTIES	PARAGON STREET	6	0.0363	1 160 000	-
IVY PARK	IVY PARK EXT 034	00002301	00000	00000	0000	-		RESIDENTIAL PROPERTIES	PARAGON STREET	4	0.0363	1 650 000	-
IVY PARK	IVY PARK EXT 034	00002302	00000	00000	0000	-		RESIDENTIAL PROPERTIES	PARAGON STREET	2	0.0356	1 060 000	-
IVY PARK	IVY PARK	00002303	00000	00000	0000	-		MUNICIPAL PROPERTIES	COSMOPOLITON STREET	1	0.1743	90 000	-
IVY PARK	IVY PARK EXT 036	00002305	00000	00000	0000	-		RESIDENTIAL PROPERTIES	IVY PARK EXT 036	2305	0.0324	0	VALUED WITH TOWNSHIP OWNER (PTN 427 OF 688 LS)
IVY PARK	IVY PARK EXT 036	00002306	00000	00000	0000	-		RESIDENTIAL PROPERTIES	IVY PARK EXT 036	2306	0.0310	0	VALUED WITH TOWNSHIP OWNER (PTN 427 OF 688 LS)
IVY PARK	IVY PARK EXT 036	00002307	00000	00000	0000	-		RESIDENTIAL PROPERTIES	IVY PARK EXT 036	2307	0.0310	0	VALUED WITH TOWNSHIP OWNER (PTN 427 OF 688 LS)
IVY PARK	IVY PARK EXT 036	00002308	00000	00000	0000	-		RESIDENTIAL PROPERTIES	IVY PARK EXT 036	2308	0.0310	0	VALUED WITH TOWNSHIP OWNER (PTN 427 OF 688 LS)
IVY PARK	IVY PARK EXT 036	00002309	00000	00000	0000	-		RESIDENTIAL PROPERTIES	IVY PARK EXT 036	2309	0.0310	0	VALUED WITH TOWNSHIP OWNER (PTN 427 OF 688 LS)
IVY PARK	IVY PARK EXT 036	00002310	00000	00000	0000	-		RESIDENTIAL PROPERTIES	IVY PARK EXT 036	2310	0.0310	0	VALUED WITH TOWNSHIP OWNER (PTN 427 OF 688 LS)
IVY PARK	IVY PARK EXT 036	00002311	00000	00000	0000	-		RESIDENTIAL PROPERTIES	IVY PARK EXT 036	2311	0.0310	0	VALUED WITH TOWNSHIP OWNER (PTN 427 OF 688 LS)
IVY PARK	IVY PARK EXT 036	00002312	00000	00000	0000	-		RESIDENTIAL PROPERTIES	IVY PARK EXT 036	2312	0.0310	0	VALUED WITH TOWNSHIP OWNER (PTN 427 OF 688 LS)



Registered or other description of the property							Full Names of Owner(s)	Category determined in terms of Section 8 of the Act	Physical address of the property	Extent of the property (HA)	Market value of the property	Remarks
Town Allotment	Suburb	Erf Nr	Portion	Unit	Section							
IVY PARK	IVY PARK EXT 036	00002349	00000	00000	0000	-		RESIDENTIAL PROPERTIES	IVY PARK EXT 036 2349	0.0317	0	VALUED WITH TOWNSHIP OWNER (PTN 427 OF 688 LS)
IVY PARK	IVY PARK EXT 036	00002350	00000	00000	0000	-		RESIDENTIAL PROPERTIES	IVY PARK EXT 036 2350	0.9079	0	VALUED WITH TOWNSHIP OWNER (PTN 427 OF 688 LS)
IVY PARK	IVY PARK EXT 036	00002351	00000	00000	0000	-		RESIDENTIAL PROPERTIES	IVY PARK EXT 036 2351	0.8954	0	VALUED WITH TOWNSHIP OWNER (PTN 427 OF 688 LS)
IVY PARK	IVY PARK EXT 036	00002352	00000	00000	0000	-		RESIDENTIAL PROPERTIES	IVY PARK EXT 036 2352	0.0280	0	VALUED WITH TOWNSHIP OWNER (PTN 427 OF 688 LS)
IVY PARK	IVY PARK EXT 036	00002353	00000	00000	0000	-		RESIDENTIAL PROPERTIES	IVY PARK EXT 036 2353	0.0280	0	VALUED WITH TOWNSHIP OWNER (PTN 427 OF 688 LS)
IVY PARK	IVY PARK EXT 036	00002354	00000	00000	0000	-		RESIDENTIAL PROPERTIES	IVY PARK EXT 036 2354	0.0284	0	VALUED WITH TOWNSHIP OWNER (PTN 427 OF 688 LS)
IVY PARK	IVY PARK EXT 036	00002355	00000	00000	0000	-		RESIDENTIAL PROPERTIES	IVY PARK EXT 036 2355	0.0331	0	VALUED WITH TOWNSHIP OWNER (PTN 427 OF 688 LS)
IVY PARK	IVY PARK EXT 036	00002356	00000	00000	0000	-		RESIDENTIAL PROPERTIES	IVY PARK EXT 036 2356	0.0298	0	VALUED WITH TOWNSHIP OWNER (PTN 427 OF 688 LS)
IVY PARK	IVY PARK EXT 036	00002357	00000	00000	0000	-		RESIDENTIAL PROPERTIES	IVY PARK EXT 036 2357	0.0326	0	VALUED WITH TOWNSHIP OWNER (PTN 427 OF 688 LS)
IVY PARK	IVY PARK EXT 036	00002358	00000	00000	0000	-		RESIDENTIAL PROPERTIES	IVY PARK EXT 036 2358	0.0284	0	VALUED WITH TOWNSHIP OWNER (PTN 427 OF 688 LS)
IVY PARK	IVY PARK EXT 036	00002359	00000	00000	0000	-		RESIDENTIAL PROPERTIES	IVY PARK EXT 036 2359	0.0285	0	VALUED WITH TOWNSHIP OWNER (PTN 427 OF 688 LS)
IVY PARK	IVY PARK EXT 036	00002360	00000	00000	0000	-		RESIDENTIAL PROPERTIES	IVY PARK EXT 036 2360	0.0285	0	VALUED WITH TOWNSHIP OWNER (PTN 427 OF 688 LS)
IVY PARK	IVY PARK EXT 036	00002361	00000	00000	0000	-		RESIDENTIAL PROPERTIES	IVY PARK EXT 036 2361	0.0280	0	VALUED WITH TOWNSHIP OWNER (PTN 427 OF 688 LS)
IVY PARK	IVY PARK EXT 036	00002362	00000	00000	0000	-		RESIDENTIAL PROPERTIES	IVY PARK EXT 036 2362	0.0280	0	VALUED WITH TOWNSHIP OWNER (PTN 427 OF 688 LS)
IVY PARK	IVY PARK EXT 036	00002363	00000	00000	0000	-		RESIDENTIAL PROPERTIES	IVY PARK EXT 036 2363	0.0280	0	VALUED WITH TOWNSHIP OWNER (PTN 427 OF 688 LS)
IVY PARK	IVY PARK EXT 036	00002364	00000	00000	0000	-		RESIDENTIAL PROPERTIES	IVY PARK EXT 036 2364	0.0301	0	VALUED WITH TOWNSHIP OWNER (PTN 427 OF 688 LS)
IVY PARK	IVY PARK EXT 036	00002365	00000	00000	0000	-		RESIDENTIAL PROPERTIES	IVY PARK EXT 036 2365	0.0284	0	VALUED WITH TOWNSHIP OWNER (PTN 427 OF 688 LS)
IVY PARK	IVY PARK EXT 036	00002366	00000	00000	0000	-		RESIDENTIAL PROPERTIES	IVY PARK EXT 036 2366	0.0280	0	VALUED WITH TOWNSHIP OWNER (PTN 427 OF 688 LS)
IVY PARK	IVY PARK EXT 036	00002367	00000	00000	0000	-		RESIDENTIAL PROPERTIES	IVY PARK EXT 036 2367	0.0305	0	VALUED WITH TOWNSHIP OWNER (PTN 427 OF 688 LS)
IVY PARK	IVY PARK EXT 036	00002368	00000	00000	0000	-		RESIDENTIAL PROPERTIES	IVY PARK EXT 036 2368	0.0305	0	VALUED WITH TOWNSHIP OWNER (PTN 427 OF 688 LS)
IVY PARK	IVY PARK EXT 036	00002369	00000	00000	0000	-		RESIDENTIAL PROPERTIES	IVY PARK EXT 036 2369	0.0298	0	VALUED WITH TOWNSHIP OWNER (PTN 427 OF 688 LS)
IVY PARK	IVY PARK EXT 036	00002370	00000	00000	0000	-		RESIDENTIAL PROPERTIES	IVY PARK EXT 036 2370	0.0300	0	VALUED WITH TOWNSHIP OWNER (PTN 427 OF 688 LS)
IVY PARK	IVY PARK EXT 036	00002371	00000	00000	0000	-		RESIDENTIAL PROPERTIES	IVY PARK EXT 036 2371	0.0300	0	VALUED WITH TOWNSHIP OWNER (PTN 427 OF 688 LS)
IVY PARK	IVY PARK EXT 036	00002372	00000	00000	0000	-		RESIDENTIAL PROPERTIES	IVY PARK EXT 036 2372	0.0300	0	VALUED WITH TOWNSHIP OWNER (PTN 427 OF 688 LS)
IVY PARK	IVY PARK EXT 036	00002373	00000	00000	0000	-		RESIDENTIAL PROPERTIES	IVY PARK EXT 036 2373	0.0300	0	VALUED WITH TOWNSHIP OWNER (PTN 427 OF 688 LS)
IVY PARK	IVY PARK EXT 036	00002374	00000	00000	0000	-		RESIDENTIAL PROPERTIES	IVY PARK EXT 036 2374	0.0300	0	VALUED WITH TOWNSHIP OWNER (PTN 427 OF 688 LS)
IVY PARK	IVY PARK EXT 036	00002375	00000	00000	0000	-		RESIDENTIAL PROPERTIES	IVY PARK EXT 036 2375	0.0300	0	VALUED WITH TOWNSHIP OWNER (PTN 427 OF 688 LS)
IVY PARK	IVY PARK EXT 036	00002376	00000	00000	0000	-		RESIDENTIAL PROPERTIES	IVY PARK EXT 036 2376	0.0300	0	VALUED WITH TOWNSHIP OWNER (PTN 427 OF 688 LS)
IVY PARK	IVY PARK EXT 036	00002377	00000	00000	0000	-		RESIDENTIAL PROPERTIES	IVY PARK EXT 036 2377	0.0300	0	VALUED WITH TOWNSHIP OWNER (PTN 427 OF 688 LS)
IVY PARK	IVY PARK EXT 036	00002378	00000	00000	0000	-		RESIDENTIAL PROPERTIES	IVY PARK EXT 036 2378	0.0300	0	VALUED WITH TOWNSHIP OWNER (PTN 427 OF 688 LS)
IVY PARK	IVY PARK EXT 036	00002379	00000	00000	0000	-		RESIDENTIAL PROPERTIES	IVY PARK EXT 036 2379	0.0300	0	VALUED WITH TOWNSHIP OWNER (PTN 427 OF 688 LS)
IVY PARK	IVY PARK EXT 036	00002380	00000	00000	0000	-		RESIDENTIAL PROPERTIES	IVY PARK EXT 036 2380	0.0300	0	VALUED WITH TOWNSHIP OWNER (PTN 427 OF 688 LS)
IVY PARK	IVY PARK EXT 036	00002381	00000	00000	0000	-		RESIDENTIAL PROPERTIES	IVY PARK EXT 036 2381	0.0300	0	VALUED WITH TOWNSHIP OWNER (PTN 427 OF 688 LS)
IVY PARK	IVY PARK EXT 036	00002382	00000	00000	0000	-		RESIDENTIAL PROPERTIES	IVY PARK EXT 036 2382	0.0303	0	VALUED WITH TOWNSHIP OWNER (PTN 427 OF 688 LS)
IVY PARK	IVY PARK EXT 036	00002383	00000	00000	0000	-		RESIDENTIAL PROPERTIES	IVY PARK EXT 036 2383	0.0311	0	VALUED WITH TOWNSHIP OWNER (PTN 427 OF 688 LS)
IVY PARK	IVY PARK EXT 036	00002384	00000	00000	0000	-		RESIDENTIAL PROPERTIES	IVY PARK EXT 036 2384	0.0302	0	VALUED WITH TOWNSHIP OWNER (PTN 427 OF 688 LS)

Registered or other description of the property							Full Names of Owner(s)	Category determined in terms of Section 8 of the Act	Physical address of the property	Extent of the property (HA)	Market value of the property	Remarks
Town Allotment	Suburb	Erf Nr	Portion	Unit	Section							
IVY PARK	IVY PARK EXT 036	00002385	00000	00000	0000	-		RESIDENTIAL PROPERTIES	IVY PARK EXT 036 2385	0.0305	0	VALUED WITH TOWNSHIP OWNER (PTN 427 OF 688 LS)
IVY PARK	IVY PARK EXT 036	00002386	00000	00000	0000	-		RESIDENTIAL PROPERTIES	IVY PARK EXT 036 2386	0.0303	0	VALUED WITH TOWNSHIP OWNER (PTN 427 OF 688 LS)
IVY PARK	IVY PARK EXT 036	00002387	00000	00000	0000	-		RESIDENTIAL PROPERTIES	IVY PARK EXT 036 2387	0.2571	0	VALUED WITH TOWNSHIP OWNER (PTN 427 OF 688 LS)
IVY PARK	IVY PARK EXT 036	00002388	00000	00000	0000	-		RESIDENTIAL PROPERTIES	IVY PARK EXT 036 2388	0.0421	0	VALUED WITH TOWNSHIP OWNER (PTN 427 OF 688 LS)
IVY PARK	IVY PARK EXT 036	00002389	00000	00000	0000	-		RESIDENTIAL PROPERTIES	IVY PARK EXT 036 2389	0.0344	0	VALUED WITH TOWNSHIP OWNER (PTN 427 OF 688 LS)
IVY PARK	IVY PARK EXT 036	00002390	00000	00000	0000	-		RESIDENTIAL PROPERTIES	IVY PARK EXT 036 2390	0.0352	0	VALUED WITH TOWNSHIP OWNER (PTN 427 OF 688 LS)
IVY PARK	IVY PARK EXT 036	00002391	00000	00000	0000	-		RESIDENTIAL PROPERTIES	IVY PARK EXT 036 2391	0.0369	0	VALUED WITH TOWNSHIP OWNER (PTN 427 OF 688 LS)
IVY PARK	IVY PARK EXT 036	00002392	00000	00000	0000	-		RESIDENTIAL PROPERTIES	IVY PARK EXT 036 2392	0.0318	0	VALUED WITH TOWNSHIP OWNER (PTN 427 OF 688 LS)
IVY PARK	IVY PARK EXT 036	00002393	00000	00000	0000	-		RESIDENTIAL PROPERTIES	IVY PARK EXT 036 2393	0.0315	0	VALUED WITH TOWNSHIP OWNER (PTN 427 OF 688 LS)
IVY PARK	IVY PARK EXT 036	00002394	00000	00000	0000	-		RESIDENTIAL PROPERTIES	IVY PARK EXT 036 2394	0.0300	0	VALUED WITH TOWNSHIP OWNER (PTN 427 OF 688 LS)
IVY PARK	IVY PARK EXT 036	00002395	00000	00000	0000	-		RESIDENTIAL PROPERTIES	IVY PARK EXT 036 2395	0.0300	0	VALUED WITH TOWNSHIP OWNER (PTN 427 OF 688 LS)
IVY PARK	IVY PARK EXT 036	00002396	00000	00000	0000	-		RESIDENTIAL PROPERTIES	IVY PARK EXT 036 2396	0.0394	0	VALUED WITH TOWNSHIP OWNER (PTN 427 OF 688 LS)
IVY PARK	IVY PARK EXT 036	00002397	00000	00000	0000	-		RESIDENTIAL PROPERTIES	IVY PARK EXT 036 2397	0.0276	0	VALUED WITH TOWNSHIP OWNER (PTN 427 OF 688 LS)
IVY PARK	IVY PARK EXT 036	00002398	00000	00000	0000	-		RESIDENTIAL PROPERTIES	IVY PARK EXT 036 2398	0.0314	0	VALUED WITH TOWNSHIP OWNER (PTN 427 OF 688 LS)
IVY PARK	IVY PARK EXT 036	00002399	00000	00000	0000	-		RESIDENTIAL PROPERTIES	IVY PARK EXT 036 2399	0.0280	0	VALUED WITH TOWNSHIP OWNER (PTN 427 OF 688 LS)
IVY PARK	IVY PARK EXT 036	00002400	00000	00000	0000	-		RESIDENTIAL PROPERTIES	IVY PARK EXT 036 2400	0.0297	0	VALUED WITH TOWNSHIP OWNER (PTN 427 OF 688 LS)
IVY PARK	IVY PARK EXT 036	00002401	00000	00000	0000	-		RESIDENTIAL PROPERTIES	IVY PARK EXT 036 2401	0.0291	0	VALUED WITH TOWNSHIP OWNER (PTN 427 OF 688 LS)
IVY PARK	IVY PARK EXT 036	00002402	00000	00000	0000	-		RESIDENTIAL PROPERTIES	IVY PARK EXT 036 2402	0.0280	0	VALUED WITH TOWNSHIP OWNER (PTN 427 OF 688 LS)
IVY PARK	IVY PARK EXT 036	00002403	00000	00000	0000	-		RESIDENTIAL PROPERTIES	IVY PARK EXT 036 2403	0.0302	0	VALUED WITH TOWNSHIP OWNER (PTN 427 OF 688 LS)
IVY PARK	IVY PARK EXT 036	00002404	00000	00000	0000	-		RESIDENTIAL PROPERTIES	IVY PARK EXT 036 2404	0.0277	0	VALUED WITH TOWNSHIP OWNER (PTN 427 OF 688 LS)
IVY PARK	IVY PARK EXT 036	00002405	00000	00000	0000	-		RESIDENTIAL PROPERTIES	IVY PARK EXT 036 2405	0.0280	0	VALUED WITH TOWNSHIP OWNER (PTN 427 OF 688 LS)
IVY PARK	IVY PARK EXT 036	00002406	00000	00000	0000	-		RESIDENTIAL PROPERTIES	IVY PARK EXT 036 2406	0.0366	0	VALUED WITH TOWNSHIP OWNER (PTN 427 OF 688 LS)
IVY PARK	IVY PARK EXT 036	00002407	00000	00000	0000	-		RESIDENTIAL PROPERTIES	IVY PARK EXT 036 2407	0.0300	0	VALUED WITH TOWNSHIP OWNER (PTN 427 OF 688 LS)
IVY PARK	IVY PARK EXT 036	00002408	00000	00000	0000	-		RESIDENTIAL PROPERTIES	IVY PARK EXT 036 2408	0.0300	0	VALUED WITH TOWNSHIP OWNER (PTN 427 OF 688 LS)
IVY PARK	IVY PARK EXT 036	00002409	00000	00000	0000	-		RESIDENTIAL PROPERTIES	IVY PARK EXT 036 2409	0.0300	0	VALUED WITH TOWNSHIP OWNER (PTN 427 OF 688 LS)
IVY PARK	IVY PARK EXT 036	00002410	00000	00000	0000	-		RESIDENTIAL PROPERTIES	IVY PARK EXT 036 2410	0.0300	0	VALUED WITH TOWNSHIP OWNER (PTN 427 OF 688 LS)
IVY PARK	IVY PARK EXT 036	00002411	00000	00000	0000	-		RESIDENTIAL PROPERTIES	IVY PARK EXT 036 2411	0.0300	0	VALUED WITH TOWNSHIP OWNER (PTN 427 OF 688 LS)
IVY PARK	IVY PARK EXT 036	00002412	00000	00000	0000	-		RESIDENTIAL PROPERTIES	IVY PARK EXT 036 2412	0.0390	0	VALUED WITH TOWNSHIP OWNER (PTN 427 OF 688 LS)
IVY PARK	IVY PARK EXT 036	00002413	00000	00000	0000	-		RESIDENTIAL PROPERTIES	IVY PARK EXT 036 2413	0.0280	0	VALUED WITH TOWNSHIP OWNER (PTN 427 OF 688 LS)
IVY PARK	IVY PARK EXT 036	00002414	00000	00000	0000	-		RESIDENTIAL PROPERTIES	IVY PARK EXT 036 2414	0.0280	0	VALUED WITH TOWNSHIP OWNER (PTN 427 OF 688 LS)
IVY PARK	IVY PARK EXT 036	00002415	00000	00000	0000	-		RESIDENTIAL PROPERTIES	IVY PARK EXT 036 2415	0.0280	0	VALUED WITH TOWNSHIP OWNER (PTN 427 OF 688 LS)
IVY PARK	IVY PARK EXT 036	00002416	00000	00000	0000	-		RESIDENTIAL PROPERTIES	IVY PARK EXT 036 2416	0.0343	0	VALUED WITH TOWNSHIP OWNER (PTN 427 OF 688 LS)
IVY PARK	IVY PARK EXT 036	00002417	00000	00000	0000	-		RESIDENTIAL PROPERTIES	IVY PARK EXT 036 2417	0.0280	0	VALUED WITH TOWNSHIP OWNER (PTN 427 OF 688 LS)
IVY PARK	IVY PARK EXT 036	00002418	00000	00000	0000	-		RESIDENTIAL PROPERTIES	IVY PARK EXT 036 2418	0.0280	0	VALUED WITH TOWNSHIP OWNER (PTN 427 OF 688 LS)
IVY PARK	IVY PARK EXT 036	00002419	00000	00000	0000	-		RESIDENTIAL PROPERTIES	IVY PARK EXT 036 2419	0.0280	0	VALUED WITH TOWNSHIP OWNER (PTN 427 OF 688 LS)
IVY PARK	IVY PARK EXT 036	00002420	00000	00000	0000	-		RESIDENTIAL PROPERTIES	IVY PARK EXT 036 2420	0.0280	0	VALUED WITH TOWNSHIP OWNER (PTN 427 OF 688 LS)

Registered or other description of the property							Full Names of Owner(s)	Category determined in terms of Section 8 of the Act	Physical address of the property	Extent of the property (HA)	Market value of the property	Remarks
Town Allotment	Suburb	Erf Nr	Portion	Unit	Section							
IVY PARK	IVY PARK EXT 036	00002421	00000	00000	0000	-		RESIDENTIAL PROPERTIES	IVY PARK EXT 036 2421	0.0297	0	VALUED WITH TOWNSHIP OWNER (PTN 427 OF 688 LS)
IVY PARK	IVY PARK EXT 036	00002422	00000	00000	0000	-		RESIDENTIAL PROPERTIES	IVY PARK EXT 036 2422	0.0291	0	VALUED WITH TOWNSHIP OWNER (PTN 427 OF 688 LS)
IVY PARK	IVY PARK EXT 036	00002423	00000	00000	0000	-		RESIDENTIAL PROPERTIES	IVY PARK EXT 036 2423	0.0280	0	VALUED WITH TOWNSHIP OWNER (PTN 427 OF 688 LS)
IVY PARK	IVY PARK EXT 036	00002424	00000	00000	0000	-		RESIDENTIAL PROPERTIES	IVY PARK EXT 036 2424	0.0280	0	VALUED WITH TOWNSHIP OWNER (PTN 427 OF 688 LS)
IVY PARK	IVY PARK EXT 036	00002425	00000	00000	0000	-		RESIDENTIAL PROPERTIES	IVY PARK EXT 036 2425	0.0280	0	VALUED WITH TOWNSHIP OWNER (PTN 427 OF 688 LS)
IVY PARK	IVY PARK EXT 036	00002426	00000	00000	0000	-		RESIDENTIAL PROPERTIES	IVY PARK EXT 036 2426	0.0280	0	VALUED WITH TOWNSHIP OWNER (PTN 427 OF 688 LS)
IVY PARK	IVY PARK EXT 036	00002427	00000	00000	0000	-		RESIDENTIAL PROPERTIES	IVY PARK EXT 036 2427	0.0309	0	VALUED WITH TOWNSHIP OWNER (PTN 427 OF 688 LS)
IVY PARK	IVY PARK EXT 036	00002428	00000	00000	0000	-		RESIDENTIAL PROPERTIES	IVY PARK EXT 036 2428	0.0303	0	VALUED WITH TOWNSHIP OWNER (PTN 427 OF 688 LS)
IVY PARK	IVY PARK EXT 036	00002429	00000	00000	0000	-		RESIDENTIAL PROPERTIES	IVY PARK EXT 036 2429	0.0280	0	VALUED WITH TOWNSHIP OWNER (PTN 427 OF 688 LS)
IVY PARK	IVY PARK EXT 036	00002430	00000	00000	0000	-		RESIDENTIAL PROPERTIES	IVY PARK EXT 036 2430	0.0280	0	VALUED WITH TOWNSHIP OWNER (PTN 427 OF 688 LS)
IVY PARK	IVY PARK EXT 036	00002431	00000	00000	0000	-		RESIDENTIAL PROPERTIES	IVY PARK EXT 036 2431	0.0280	0	VALUED WITH TOWNSHIP OWNER (PTN 427 OF 688 LS)
IVY PARK	IVY PARK EXT 036	00002432	00000	00000	0000	-		RESIDENTIAL PROPERTIES	IVY PARK EXT 036 2432	0.0370	0	VALUED WITH TOWNSHIP OWNER (PTN 427 OF 688 LS)
IVY PARK	IVY PARK EXT 036	00002433	00000	00000	0000	-		RESIDENTIAL PROPERTIES	IVY PARK EXT 036 2433	0.0300	0	VALUED WITH TOWNSHIP OWNER (PTN 427 OF 688 LS)
IVY PARK	IVY PARK EXT 036	00002434	00000	00000	0000	-		RESIDENTIAL PROPERTIES	IVY PARK EXT 036 2434	0.0300	0	VALUED WITH TOWNSHIP OWNER (PTN 427 OF 688 LS)
IVY PARK	IVY PARK EXT 036	00002435	00000	00000	0000	-		RESIDENTIAL PROPERTIES	IVY PARK EXT 036 2435	0.0300	0	VALUED WITH TOWNSHIP OWNER (PTN 427 OF 688 LS)
IVY PARK	IVY PARK EXT 036	00002436	00000	00000	0000	-		RESIDENTIAL PROPERTIES	IVY PARK EXT 036 2436	0.0300	0	VALUED WITH TOWNSHIP OWNER (PTN 427 OF 688 LS)
IVY PARK	IVY PARK EXT 036	00002437	00000	00000	0000	-		RESIDENTIAL PROPERTIES	IVY PARK EXT 036 2437	0.0300	0	VALUED WITH TOWNSHIP OWNER (PTN 427 OF 688 LS)
IVY PARK	IVY PARK EXT 036	00002438	00000	00000	0000	-		RESIDENTIAL PROPERTIES	IVY PARK EXT 036 2438	0.0386	0	VALUED WITH TOWNSHIP OWNER (PTN 427 OF 688 LS)
IVY PARK	IVY PARK EXT 036	00002439	00000	00000	0000	-		RESIDENTIAL PROPERTIES	IVY PARK EXT 036 2439	0.0276	0	VALUED WITH TOWNSHIP OWNER (PTN 427 OF 688 LS)
IVY PARK	IVY PARK EXT 036	00002440	00000	00000	0000	-		RESIDENTIAL PROPERTIES	IVY PARK EXT 036 2440	0.0285	0	VALUED WITH TOWNSHIP OWNER (PTN 427 OF 688 LS)
IVY PARK	IVY PARK EXT 036	00002441	00000	00000	0000	-		RESIDENTIAL PROPERTIES	IVY PARK EXT 036 2441	0.0285	0	VALUED WITH TOWNSHIP OWNER (PTN 427 OF 688 LS)
IVY PARK	IVY PARK EXT 036	00002442	00000	00000	0000	-		RESIDENTIAL PROPERTIES	IVY PARK EXT 036 2442	0.0277	0	VALUED WITH TOWNSHIP OWNER (PTN 427 OF 688 LS)
IVY PARK	IVY PARK EXT 036	00002443	00000	00000	0000	-		RESIDENTIAL PROPERTIES	IVY PARK EXT 036 2443	0.0280	0	VALUED WITH TOWNSHIP OWNER (PTN 427 OF 688 LS)
IVY PARK	IVY PARK EXT 036	00002444	00000	00000	0000	-		RESIDENTIAL PROPERTIES	IVY PARK EXT 036 2444	0.0356	0	VALUED WITH TOWNSHIP OWNER (PTN 427 OF 688 LS)
IVY PARK	IVY PARK EXT 036	00002445	00000	00000	0000	-		RESIDENTIAL PROPERTIES	IVY PARK EXT 036 2445	0.0280	0	VALUED WITH TOWNSHIP OWNER (PTN 427 OF 688 LS)
IVY PARK	IVY PARK EXT 036	00002446	00000	00000	0000	-		RESIDENTIAL PROPERTIES	IVY PARK EXT 036 2446	0.0293	0	VALUED WITH TOWNSHIP OWNER (PTN 427 OF 688 LS)
IVY PARK	IVY PARK EXT 036	00002447	00000	00000	0000	-		RESIDENTIAL PROPERTIES	IVY PARK EXT 036 2447	0.0300	0	VALUED WITH TOWNSHIP OWNER (PTN 427 OF 688 LS)
IVY PARK	IVY PARK EXT 036	00002448	00000	00000	0000	-		RESIDENTIAL PROPERTIES	IVY PARK EXT 036 2448	0.0300	0	VALUED WITH TOWNSHIP OWNER (PTN 427 OF 688 LS)
IVY PARK	IVY PARK EXT 036	00002449	00000	00000	0000	-		RESIDENTIAL PROPERTIES	IVY PARK EXT 036 2449	0.0300	0	VALUED WITH TOWNSHIP OWNER (PTN 427 OF 688 LS)
IVY PARK	IVY PARK EXT 036	00002450	00000	00000	0000	-		RESIDENTIAL PROPERTIES	IVY PARK EXT 036 2450	0.0300	0	VALUED WITH TOWNSHIP OWNER (PTN 427 OF 688 LS)
IVY PARK	IVY PARK EXT 036	00002451	00000	00000	0000	-		RESIDENTIAL PROPERTIES	IVY PARK EXT 036 2451	0.0300	0	VALUED WITH TOWNSHIP OWNER (PTN 427 OF 688 LS)
IVY PARK	IVY PARK EXT 036	00002452	00000	00000	0000	-		RESIDENTIAL PROPERTIES	IVY PARK EXT 036 2452	0.0288	0	VALUED WITH TOWNSHIP OWNER (PTN 427 OF 688 LS)
IVY PARK	IVY PARK EXT 036	00002453	00000	00000	0000	-		RESIDENTIAL PROPERTIES	IVY PARK EXT 036 2453	0.0288	0	VALUED WITH TOWNSHIP OWNER (PTN 427 OF 688 LS)
IVY PARK	IVY PARK EXT 036	00002454	00000	00000	0000	-		RESIDENTIAL PROPERTIES	IVY PARK EXT 036 2454	0.0300	0	VALUED WITH TOWNSHIP OWNER (PTN 427 OF 688 LS)
IVY PARK	IVY PARK EXT 036	00002455	00000	00000	0000	-		RESIDENTIAL PROPERTIES	IVY PARK EXT 036 2455	0.0300	0	VALUED WITH TOWNSHIP OWNER (PTN 427 OF 688 LS)
IVY PARK	IVY PARK EXT 036	00002456	00000	00000	0000	-		RESIDENTIAL PROPERTIES	IVY PARK EXT 036 2456	0.0300	0	VALUED WITH TOWNSHIP OWNER (PTN 427 OF 688 LS)

Registered or other description of the property							Full Names of Owner(s)	Category determined in terms of Section 8 of the Act	Physical address of the property	Extent of the property (HA)	Market value of the property	Remarks
Town Allotment	Suburb	Erf Nr	Portion	Unit	Section							
IVY PARK	IVY PARK EXT 036	00002457	00000	00000	0000	-		RESIDENTIAL PROPERTIES	IVY PARK EXT 036 2457	0.0300	0	VALUED WITH TOWNSHIP OWNER (PTN 427 OF 688 LS)
IVY PARK	IVY PARK EXT 036	00002458	00000	00000	0000	-		RESIDENTIAL PROPERTIES	IVY PARK EXT 036 2458	0.0300	0	VALUED WITH TOWNSHIP OWNER (PTN 427 OF 688 LS)
IVY PARK	IVY PARK EXT 036	00002459	00000	00000	0000	-		RESIDENTIAL PROPERTIES	IVY PARK EXT 036 2459	0.0300	0	VALUED WITH TOWNSHIP OWNER (PTN 427 OF 688 LS)
IVY PARK	IVY PARK EXT 036	00002460	00000	00000	0000	-		RESIDENTIAL PROPERTIES	IVY PARK EXT 036 2460	0.0295	0	VALUED WITH TOWNSHIP OWNER (PTN 427 OF 688 LS)
IVY PARK	IVY PARK EXT 036	00002461	00000	00000	0000	-		RESIDENTIAL PROPERTIES	IVY PARK EXT 036 2461	0.0300	0	VALUED WITH TOWNSHIP OWNER (PTN 427 OF 688 LS)
IVY PARK	IVY PARK EXT 036	00002462	00000	00000	0000	-		RESIDENTIAL PROPERTIES	IVY PARK EXT 036 2462	0.0300	0	VALUED WITH TOWNSHIP OWNER (PTN 427 OF 688 LS)
IVY PARK	IVY PARK EXT 036	00002463	00000	00000	0000	-		RESIDENTIAL PROPERTIES	IVY PARK EXT 036 2463	0.0300	0	VALUED WITH TOWNSHIP OWNER (PTN 427 OF 688 LS)
IVY PARK	IVY PARK EXT 036	00002464	00000	00000	0000	-		RESIDENTIAL PROPERTIES	IVY PARK EXT 036 2464	0.0300	0	VALUED WITH TOWNSHIP OWNER (PTN 427 OF 688 LS)
IVY PARK	IVY PARK EXT 036	00002465	00000	00000	0000	-		RESIDENTIAL PROPERTIES	IVY PARK EXT 036 2465	0.0300	0	VALUED WITH TOWNSHIP OWNER (PTN 427 OF 688 LS)
IVY PARK	IVY PARK EXT 036	00002466	00000	00000	0000	-		RESIDENTIAL PROPERTIES	IVY PARK EXT 036 2466	0.0300	0	VALUED WITH TOWNSHIP OWNER (PTN 427 OF 688 LS)
IVY PARK	IVY PARK EXT 036	00002467	00000	00000	0000	-		RESIDENTIAL PROPERTIES	IVY PARK EXT 036 2467	0.0300	0	VALUED WITH TOWNSHIP OWNER (PTN 427 OF 688 LS)
IVY PARK	IVY PARK EXT 036	00002468	00000	00000	0000	-		RESIDENTIAL PROPERTIES	IVY PARK EXT 036 2468	0.0300	0	VALUED WITH TOWNSHIP OWNER (PTN 427 OF 688 LS)
IVY PARK	IVY PARK EXT 036	00002469	00000	00000	0000	-		RESIDENTIAL PROPERTIES	IVY PARK EXT 036 2469	0.0300	0	VALUED WITH TOWNSHIP OWNER (PTN 427 OF 688 LS)
IVY PARK	IVY PARK EXT 036	00002470	00000	00000	0000	-		RESIDENTIAL PROPERTIES	IVY PARK EXT 036 2470	0.0300	0	VALUED WITH TOWNSHIP OWNER (PTN 427 OF 688 LS)
IVY PARK	IVY PARK EXT 036	00002471	00000	00000	0000	-		RESIDENTIAL PROPERTIES	IVY PARK EXT 036 2471	0.0300	0	VALUED WITH TOWNSHIP OWNER (PTN 427 OF 688 LS)
IVY PARK	IVY PARK EXT 036	00002472	00000	00000	0000	-		RESIDENTIAL PROPERTIES	IVY PARK EXT 036 2472	0.0300	0	VALUED WITH TOWNSHIP OWNER (PTN 427 OF 688 LS)
IVY PARK	IVY PARK EXT 036	00002473	00000	00000	0000	-		RESIDENTIAL PROPERTIES	IVY PARK EXT 036 2473	0.0300	0	VALUED WITH TOWNSHIP OWNER (PTN 427 OF 688 LS)
IVY PARK	IVY PARK EXT 036	00002474	00000	00000	0000	-		RESIDENTIAL PROPERTIES	IVY PARK EXT 036 2474	0.0300	0	VALUED WITH TOWNSHIP OWNER (PTN 427 OF 688 LS)
IVY PARK	IVY PARK EXT 036	00002475	00000	00000	0000	-		RESIDENTIAL PROPERTIES	IVY PARK EXT 036 2475	0.0300	0	VALUED WITH TOWNSHIP OWNER (PTN 427 OF 688 LS)
IVY PARK	IVY PARK EXT 036	00002476	00000	00000	0000	-		RESIDENTIAL PROPERTIES	IVY PARK EXT 036 2476	0.0300	0	VALUED WITH TOWNSHIP OWNER (PTN 427 OF 688 LS)
IVY PARK	IVY PARK EXT 036	00002477	00000	00000	0000	-		RESIDENTIAL PROPERTIES	IVY PARK EXT 036 2477	0.0300	0	VALUED WITH TOWNSHIP OWNER (PTN 427 OF 688 LS)
IVY PARK	IVY PARK EXT 036	00002478	00000	00000	0000	-		RESIDENTIAL PROPERTIES	IVY PARK EXT 036 2478	0.0300	0	VALUED WITH TOWNSHIP OWNER (PTN 427 OF 688 LS)
IVY PARK	IVY PARK EXT 036	00002479	00000	00000	0000	-		RESIDENTIAL PROPERTIES	IVY PARK EXT 036 2479	0.0288	0	VALUED WITH TOWNSHIP OWNER (PTN 427 OF 688 LS)
IVY PARK	IVY PARK EXT 036	00002480	00000	00000	0000	-		RESIDENTIAL PROPERTIES	IVY PARK EXT 036 2480	0.0301	0	VALUED WITH TOWNSHIP OWNER (PTN 427 OF 688 LS)
IVY PARK	IVY PARK EXT 036	00002481	00000	00000	0000	-		RESIDENTIAL PROPERTIES	IVY PARK EXT 036 2481	0.0316	0	VALUED WITH TOWNSHIP OWNER (PTN 427 OF 688 LS)
IVY PARK	IVY PARK EXT 036	00002482	00000	00000	0000	-		RESIDENTIAL PROPERTIES	IVY PARK EXT 036 2482	0.0311	0	VALUED WITH TOWNSHIP OWNER (PTN 427 OF 688 LS)
IVY PARK	IVY PARK EXT 036	00002483	00000	00000	0000	-		RESIDENTIAL PROPERTIES	IVY PARK EXT 036 2483	0.0348	0	VALUED WITH TOWNSHIP OWNER (PTN 427 OF 688 LS)
IVY PARK	IVY PARK EXT 036	00002484	00000	00000	0000	-		RESIDENTIAL PROPERTIES	IVY PARK EXT 036 2484	0.0350	0	VALUED WITH TOWNSHIP OWNER (PTN 427 OF 688 LS)
IVY PARK	IVY PARK EXT 036	00002485	00000	00000	0000	-		RESIDENTIAL PROPERTIES	IVY PARK EXT 036 2485	0.0355	0	VALUED WITH TOWNSHIP OWNER (PTN 427 OF 688 LS)
IVY PARK	IVY PARK EXT 036	00002486	00000	00000	0000	-		RESIDENTIAL PROPERTIES	IVY PARK EXT 036 2486	0.0301	0	VALUED WITH TOWNSHIP OWNER (PTN 427 OF 688 LS)
IVY PARK	IVY PARK EXT 036	00002487	00000	00000	0000	-		RESIDENTIAL PROPERTIES	IVY PARK EXT 036 2487	0.0370	0	VALUED WITH TOWNSHIP OWNER (PTN 427 OF 688 LS)
IVY PARK	IVY PARK EXT 036	00002488	00000	00000	0000	-		RESIDENTIAL PROPERTIES	IVY PARK EXT 036 2488	0.0350	0	VALUED WITH TOWNSHIP OWNER (PTN 427 OF 688 LS)
IVY PARK	IVY PARK EXT 036	00002489	00000	00000	0000	-		RESIDENTIAL PROPERTIES	IVY PARK EXT 036 2489	0.0349	0	VALUED WITH TOWNSHIP OWNER (PTN 427 OF 688 LS)
IVY PARK	IVY PARK EXT 036	00002490	00000	00000	0000	-		RESIDENTIAL PROPERTIES	IVY PARK EXT 036 2490	0.0292	0	VALUED WITH TOWNSHIP OWNER (PTN 427 OF 688 LS)
IVY PARK	IVY PARK EXT 036	00002491	00000	00000	0000	-		RESIDENTIAL PROPERTIES	IVY PARK EXT 036 2491	0.0286	0	VALUED WITH TOWNSHIP OWNER (PTN 427 OF 688 LS)
IVY PARK	IVY PARK EXT 036	00002492	00000	00000	0000	-		RESIDENTIAL PROPERTIES	IVY PARK EXT 036 2492	0.0275	0	VALUED WITH TOWNSHIP OWNER (PTN 427 OF 688 LS)



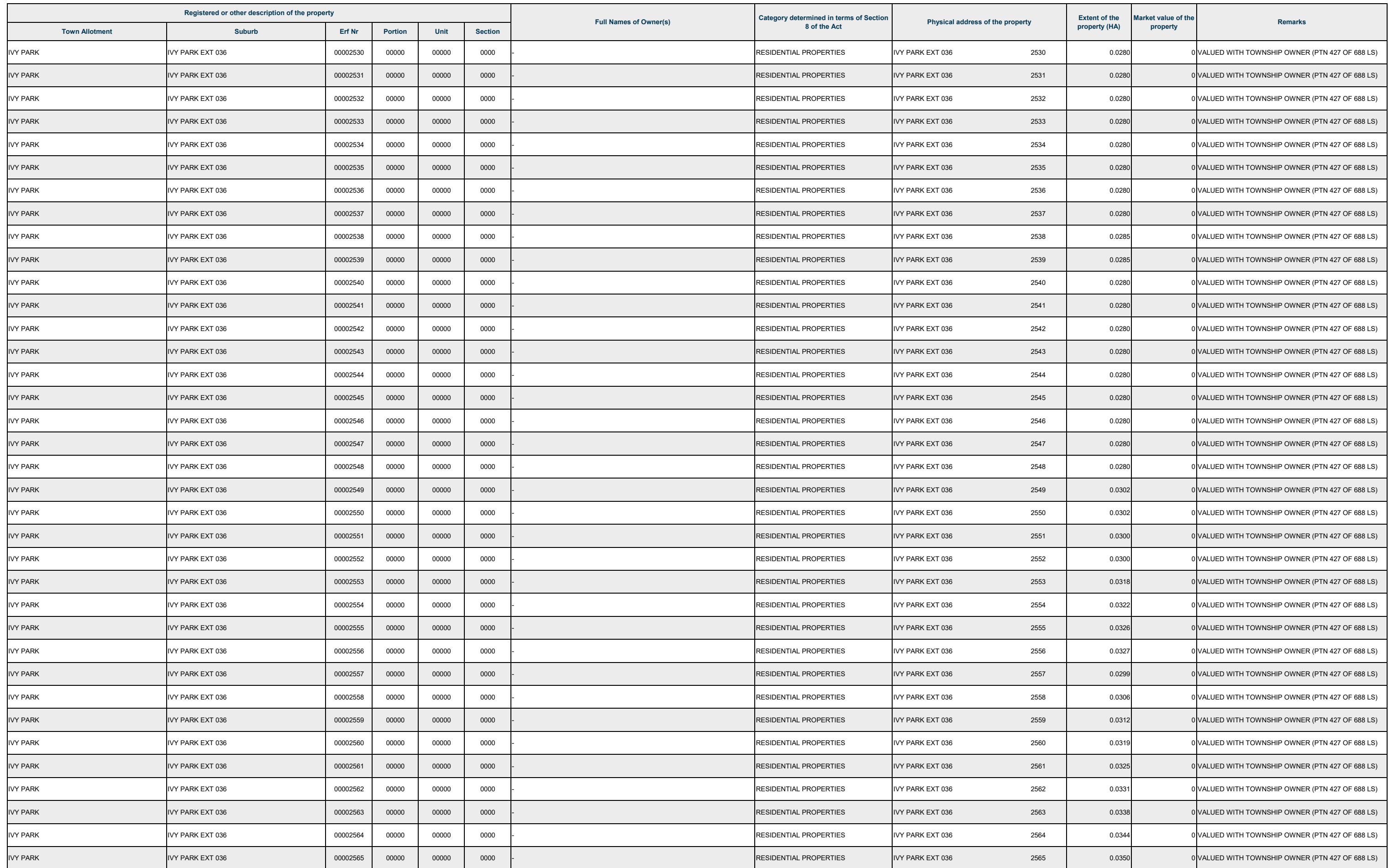
CITY OF POLOKWANE

Valuation roll for the period 01 July 2024 - 30 June 2029



Registered or other description of the property							Full Names of Owner(s)	Category determined in terms of Section 8 of the Act	Physical address of the property	Extent of the property (HA)	Market value of the property	Remarks
Town Allotment	Suburb	Erf Nr	Portion	Unit	Section							
IVY PARK	IVY PARK EXT 036	00002493	00000	00000	0000	-		RESIDENTIAL PROPERTIES	IVY PARK EXT 036 2493	0.0275	0	VALUED WITH TOWNSHIP OWNER (PTN 427 OF 688 LS)
IVY PARK	IVY PARK EXT 036	00002494	00000	00000	0000	-		RESIDENTIAL PROPERTIES	IVY PARK EXT 036 2494	0.0275	0	VALUED WITH TOWNSHIP OWNER (PTN 427 OF 688 LS)
IVY PARK	IVY PARK EXT 036	00002496	00000	00000	0000	-		RESIDENTIAL PROPERTIES	IVY PARK EXT 036 2496	0.0281	0	VALUED WITH TOWNSHIP OWNER (PTN 427 OF 688 LS)
IVY PARK	IVY PARK EXT 036	00002497	00000	00000	0000	-		RESIDENTIAL PROPERTIES	IVY PARK EXT 036 2497	0.0288	0	VALUED WITH TOWNSHIP OWNER (PTN 427 OF 688 LS)
IVY PARK	IVY PARK EXT 042	00002497	00000	00001	0000	-		RESIDENTIAL PROPERTIES	SS SHIMUWINI UNIT 1	0.0090	770 000	-
IVY PARK	IVY PARK EXT 042	00002497	00000	00002	0000	-		RESIDENTIAL PROPERTIES	SS SHIMUWINI UNIT 2	0.0090	770 000	-
IVY PARK	IVY PARK EXT 042	00002497	00000	00003	0000	-		RESIDENTIAL PROPERTIES	SS SHIMUWINI UNIT 3	0.0090	720 000	-
IVY PARK	IVY PARK EXT 042	00002497	00000	00004	0000	-		RESIDENTIAL PROPERTIES	SS SHIMUWINI UNIT 4	0.0090	720 000	-
IVY PARK	IVY PARK EXT 042	00002497	00000	00005	0000	-		RESIDENTIAL PROPERTIES	SS SHIMUWINI UNIT 5	0.0090	770 000	-
IVY PARK	IVY PARK EXT 042	00002497	00000	00006	0000	-		RESIDENTIAL PROPERTIES	SS SHIMUWINI UNIT 6	0.0090	770 000	-
IVY PARK	IVY PARK EXT 042	00002497	00000	00007	0000	-		RESIDENTIAL PROPERTIES	SS SHIMUWINI UNIT 7	0.0090	720 000	-
IVY PARK	IVY PARK EXT 042	00002497	00000	00008	0000	-		RESIDENTIAL PROPERTIES	SS SHIMUWINI UNIT 8	0.0090	720 000	-
IVY PARK	IVY PARK EXT 042	00002497	00000	00009	0000	-		RESIDENTIAL PROPERTIES	SS SHIMUWINI UNIT 9	0.0090	770 000	-
IVY PARK	IVY PARK EXT 042	00002497	00000	00010	0000	-		RESIDENTIAL PROPERTIES	SS SHIMUWINI UNIT 10	0.0090	770 000	-
IVY PARK	IVY PARK EXT 042	00002497	00000	00011	0000	-		RESIDENTIAL PROPERTIES	SS SHIMUWINI UNIT 11	0.0090	720 000	-
IVY PARK	IVY PARK EXT 042	00002497	00000	00012	0000	-		RESIDENTIAL PROPERTIES	SS SHIMUWINI UNIT 12	0.0090	720 000	-
IVY PARK	IVY PARK EXT 042	00002497	00000	00013	0000	-		RESIDENTIAL PROPERTIES	SS SHIMUWINI UNIT 13	0.0090	770 000	-
IVY PARK	IVY PARK EXT 042	00002497	00000	00014	0000	-		RESIDENTIAL PROPERTIES	SS SHIMUWINI UNIT 14	0.0090	770 000	-
IVY PARK	IVY PARK EXT 042	00002497	00000	00015	0000	-		RESIDENTIAL PROPERTIES	SS SHIMUWINI UNIT 15	0.0090	720 000	-
IVY PARK	IVY PARK EXT 042	00002497	00000	00016	0000	-		RESIDENTIAL PROPERTIES	SS SHIMUWINI UNIT 16	0.0090	720 000	-
IVY PARK	IVY PARK EXT 042	00002497	00000	00017	0000	-		RESIDENTIAL PROPERTIES	SS SHIMUWINI UNIT 17	0.0090	770 000	-
IVY PARK	IVY PARK EXT 042	00002497	00000	00018	0000	-		RESIDENTIAL PROPERTIES	SS SHIMUWINI UNIT 18	0.0090	770 000	-
IVY PARK	IVY PARK EXT 042	00002497	00000	00019	0000	-		RESIDENTIAL PROPERTIES	SS SHIMUWINI UNIT 19	0.0090	720 000	-
IVY PARK	IVY PARK EXT 042	00002497	00000	00020	0000	-		RESIDENTIAL PROPERTIES	SS SHIMUWINI UNIT 20	0.0090	720 000	-
IVY PARK	IVY PARK EXT 042	00002497	00000	00021	0000	-		RESIDENTIAL PROPERTIES	SS SHIMUWINI UNIT 21	0.0090	770 000	-
IVY PARK	IVY PARK EXT 042	00002497	00000	00022	0000	-		RESIDENTIAL PROPERTIES	SS SHIMUWINI UNIT 22	0.0090	770 000	-
IVY PARK	IVY PARK EXT 042	00002497	00000	00023	0000	-		RESIDENTIAL PROPERTIES	SS SHIMUWINI UNIT 23	0.0090	720 000	-
IVY PARK	IVY PARK EXT 042	00002497	00000	00024	0000	-		RESIDENTIAL PROPERTIES	SS SHIMUWINI UNIT 24	0.0090	720 000	-
IVY PARK	IVY PARK EXT 042	00002497	00000	00025	0000	-		RESIDENTIAL PROPERTIES	SS SHIMUWINI UNIT 25	0.0090	770 000	-
IVY PARK	IVY PARK EXT 042	00002497	00000	00026	0000	-		RESIDENTIAL PROPERTIES	SS SHIMUWINI UNIT 26	0.0090	770 000	-
IVY PARK	IVY PARK EXT 042	00002497	00000	00027	0000	-		RESIDENTIAL PROPERTIES	SS SHIMUWINI UNIT 27	0.0090	720 000	-
IVY PARK	IVY PARK EXT 042	00002497	00000	00028	0000	-		RESIDENTIAL PROPERTIES	SS SHIMUWINI UNIT 28	0.0090	720 000	-
IVY PARK	IVY PARK EXT 042	00002497	00000	00029	0000	-		RESIDENTIAL PROPERTIES	SS SHIMUWINI UNIT 29	0.0090	770 000	-
IVY PARK	IVY PARK EXT 042	00002497	00000	00030	0000	-		RESIDENTIAL PROPERTIES	SS SHIMUWINI UNIT 30	0.0090	770 000	-
IVY PARK	IVY PARK EXT 042	00002497	00000	00031	0000	-		RESIDENTIAL PROPERTIES	SS SHIMUWINI UNIT 31	0.0090	720 000	-
IVY PARK	IVY PARK EXT 042	00002497	00000	00032	0000	-		RESIDENTIAL PROPERTIES	SS SHIMUWINI UNIT 32	0.0090	720 000	-

Registered or other description of the property							Full Names of Owner(s)	Category determined in terms of Section 8 of the Act	Physical address of the property	Extent of the property (HA)	Market value of the property	Remarks
Town Allotment	Suburb	Erf Nr	Portion	Unit	Section							
IVY PARK	IVY PARK EXT 042	00002497	00000	00033	0000	-		RESIDENTIAL PROPERTIES	SS SHIMUWINI UNIT 33	0.0090	770 000	-
IVY PARK	IVY PARK EXT 042	00002497	00000	00034	0000	-		RESIDENTIAL PROPERTIES	SS SHIMUWINI UNIT 34	0.0090	770 000	-
IVY PARK	IVY PARK EXT 042	00002497	00000	00035	0000	-		RESIDENTIAL PROPERTIES	SS SHIMUWINI UNIT 35	0.0090	720 000	-
IVY PARK	IVY PARK EXT 042	00002497	00000	00036	0000	-		RESIDENTIAL PROPERTIES	SS SHIMUWINI UNIT 36	0.0090	720 000	-
IVY PARK	IVY PARK EXT 036	00002498	00000	00000	0000	-		RESIDENTIAL PROPERTIES	IVY PARK EXT 036 2498	0.0288	0	VALUED WITH TOWNSHIP OWNER (PTN 427 OF 688 LS)
IVY PARK	IVY PARK EXT 036	00002499	00000	00000	0000	-		RESIDENTIAL PROPERTIES	IVY PARK EXT 036 2499	0.0286	0	VALUED WITH TOWNSHIP OWNER (PTN 427 OF 688 LS)
IVY PARK	IVY PARK EXT 036	00002500	00000	00000	0000	-		RESIDENTIAL PROPERTIES	IVY PARK EXT 036 2500	0.0275	0	VALUED WITH TOWNSHIP OWNER (PTN 427 OF 688 LS)
IVY PARK	IVY PARK EXT 036	00002501	00000	00000	0000	-		RESIDENTIAL PROPERTIES	IVY PARK EXT 036 2501	0.0275	0	VALUED WITH TOWNSHIP OWNER (PTN 427 OF 688 LS)
IVY PARK	IVY PARK EXT 036	00002502	00000	00000	0000	-		RESIDENTIAL PROPERTIES	IVY PARK EXT 036 2502	0.0275	0	VALUED WITH TOWNSHIP OWNER (PTN 427 OF 688 LS)
IVY PARK	IVY PARK EXT 036	00002503	00000	00000	0000	-		RESIDENTIAL PROPERTIES	IVY PARK EXT 036 2503	0.0297	0	VALUED WITH TOWNSHIP OWNER (PTN 427 OF 688 LS)
IVY PARK	IVY PARK EXT 036	00002504	00000	00000	0000	-		RESIDENTIAL PROPERTIES	IVY PARK EXT 036 2504	0.0291	0	VALUED WITH TOWNSHIP OWNER (PTN 427 OF 688 LS)
IVY PARK	IVY PARK EXT 052	00002505	00000	00000	0000	-		BUSINESS AND COMMERCIAL PROPERTIES	IVY PARK EXT 044 2505	0.0236	1 000	-
IVY PARK	IVY PARK EXT 052	00002506	00000	00000	0000	-		BUSINESS AND COMMERCIAL PROPERTIES	IVY PARK EXT 044 2506	2.8629	4 290 000	UNDER CONSTRUCTION
IVY PARK	IVY PARK EXT 036	00002507	00000	00000	0000	-		RESIDENTIAL PROPERTIES	IVY PARK EXT 036 2507	0.0280	0	VALUED WITH TOWNSHIP OWNER (PTN 427 OF 688 LS)
IVY PARK	IVY PARK EXT 036	00002508	00000	00000	0000	-		RESIDENTIAL PROPERTIES	IVY PARK EXT 036 2508	0.0280	0	VALUED WITH TOWNSHIP OWNER (PTN 427 OF 688 LS)
IVY PARK	IVY PARK EXT 036	00002509	00000	00000	0000	-		RESIDENTIAL PROPERTIES	IVY PARK EXT 036 2509	0.0280	0	VALUED WITH TOWNSHIP OWNER (PTN 427 OF 688 LS)
IVY PARK	IVY PARK EXT 036	00002510	00000	00000	0000	-		RESIDENTIAL PROPERTIES	IVY PARK EXT 036 2510	0.0280	0	VALUED WITH TOWNSHIP OWNER (PTN 427 OF 688 LS)
IVY PARK	IVY PARK EXT 036	00002511	00000	00000	0000	-		RESIDENTIAL PROPERTIES	IVY PARK EXT 036 2511	0.0330	0	VALUED WITH TOWNSHIP OWNER (PTN 427 OF 688 LS)
IVY PARK	IVY PARK EXT 036	00002512	00000	00000	0000	-		RESIDENTIAL PROPERTIES	IVY PARK EXT 036 2512	0.0323	0	VALUED WITH TOWNSHIP OWNER (PTN 427 OF 688 LS)
IVY PARK	IVY PARK EXT 036	00002513	00000	00000	0000	-		RESIDENTIAL PROPERTIES	IVY PARK EXT 036 2513	0.0302	0	VALUED WITH TOWNSHIP OWNER (PTN 427 OF 688 LS)
IVY PARK	IVY PARK EXT 036	00002514	00000	00000	0000	-		RESIDENTIAL PROPERTIES	IVY PARK EXT 036 2514	0.0279	0	VALUED WITH TOWNSHIP OWNER (PTN 427 OF 688 LS)
IVY PARK	IVY PARK EXT 036	00002515	00000	00000	0000	-		RESIDENTIAL PROPERTIES	IVY PARK EXT 036 2515	0.0280	0	VALUED WITH TOWNSHIP OWNER (PTN 427 OF 688 LS)
IVY PARK	IVY PARK EXT 036	00002516	00000	00000	0000	-		RESIDENTIAL PROPERTIES	IVY PARK EXT 036 2516	0.0288	0	VALUED WITH TOWNSHIP OWNER (PTN 427 OF 688 LS)
IVY PARK	IVY PARK EXT 036	00002517	00000	00000	0000	-		RESIDENTIAL PROPERTIES	IVY PARK EXT 036 2517	0.0288	0	VALUED WITH TOWNSHIP OWNER (PTN 427 OF 688 LS)
IVY PARK	IVY PARK EXT 036	00002518	00000	00000	0000	-		RESIDENTIAL PROPERTIES	IVY PARK EXT 036 2518	0.0280	0	VALUED WITH TOWNSHIP OWNER (PTN 427 OF 688 LS)
IVY PARK	IVY PARK EXT 036	00002519	00000	00000	0000	-		RESIDENTIAL PROPERTIES	IVY PARK EXT 036 2519	0.0280	0	VALUED WITH TOWNSHIP OWNER (PTN 427 OF 688 LS)
IVY PARK	IVY PARK EXT 036	00002520	00000	00000	0000	-		RESIDENTIAL PROPERTIES	IVY PARK EXT 036 2520	0.0283	0	VALUED WITH TOWNSHIP OWNER (PTN 427 OF 688 LS)
IVY PARK	IVY PARK EXT 036	00002521	00000	00000	0000	-		RESIDENTIAL PROPERTIES	IVY PARK EXT 036 2521	0.0293	0	VALUED WITH TOWNSHIP OWNER (PTN 427 OF 688 LS)
IVY PARK	IVY PARK EXT 036	00002522	00000	00000	0000	-		RESIDENTIAL PROPERTIES	IVY PARK EXT 036 2522	0.0280	0	VALUED WITH TOWNSHIP OWNER (PTN 427 OF 688 LS)
IVY PARK	IVY PARK EXT 036	00002523	00000	00000	0000	-		RESIDENTIAL PROPERTIES	IVY PARK EXT 036 2523	0.0280	0	VALUED WITH TOWNSHIP OWNER (PTN 427 OF 688 LS)
IVY PARK	IVY PARK EXT 036	00002524	00000	00000	0000	-		RESIDENTIAL PROPERTIES	IVY PARK EXT 036 2524	0.0280	0	VALUED WITH TOWNSHIP OWNER (PTN 427 OF 688 LS)
IVY PARK	IVY PARK EXT 036	00002525	00000	00000	0000	-		RESIDENTIAL PROPERTIES	IVY PARK EXT 036 2525	0.0280	0	VALUED WITH TOWNSHIP OWNER (PTN 427 OF 688 LS)
IVY PARK	IVY PARK EXT 036	00002526	00000	00000	0000	-		RESIDENTIAL PROPERTIES	IVY PARK EXT 036 2526	0.0280	0	VALUED WITH TOWNSHIP OWNER (PTN 427 OF 688 LS)
IVY PARK	IVY PARK EXT 036	00002527	00000	00000	0000	-		RESIDENTIAL PROPERTIES	IVY PARK EXT 036 2527	0.0285	0	VALUED WITH TOWNSHIP OWNER (PTN 427 OF 688 LS)
IVY PARK	IVY PARK EXT 036	00002528	00000	00000	0000	-		RESIDENTIAL PROPERTIES	IVY PARK EXT 036 2528	0.0285	0	VALUED WITH TOWNSHIP OWNER (PTN 427 OF 688 LS)
IVY PARK	IVY PARK EXT 036	00002529	00000	00000	0000	-		RESIDENTIAL PROPERTIES	IVY PARK EXT 036 2529	0.0280	0	VALUED WITH TOWNSHIP OWNER (PTN 427 OF 688 LS)



Registered or other description of the property							Full Names of Owner(s)	Category determined in terms of Section 8 of the Act	Physical address of the property	Extent of the property (HA)	Market value of the property	Remarks
Town Allotment	Suburb	Erf Nr	Portion	Unit	Section							
IVY PARK	IVY PARK EXT 036	00002566	00000	00000	0000	-		RESIDENTIAL PROPERTIES	IVY PARK EXT 036 2566	0.0326	0	VALUED WITH TOWNSHIP OWNER (PTN 427 OF 688 LS)
IVY PARK	IVY PARK EXT 036	00002567	00000	00000	0000	-		RESIDENTIAL PROPERTIES	IVY PARK EXT 036 2567	0.0357	0	VALUED WITH TOWNSHIP OWNER (PTN 427 OF 688 LS)
IVY PARK	IVY PARK EXT 036	00002568	00000	00000	0000	-		RESIDENTIAL PROPERTIES	IVY PARK EXT 036 2568	0.0350	0	VALUED WITH TOWNSHIP OWNER (PTN 427 OF 688 LS)
IVY PARK	IVY PARK EXT 036	00002569	00000	00000	0000	-		RESIDENTIAL PROPERTIES	IVY PARK EXT 036 2569	0.0343	0	VALUED WITH TOWNSHIP OWNER (PTN 427 OF 688 LS)
IVY PARK	IVY PARK EXT 036	00002570	00000	00000	0000	-		RESIDENTIAL PROPERTIES	IVY PARK EXT 036 2570	0.0337	0	VALUED WITH TOWNSHIP OWNER (PTN 427 OF 688 LS)
IVY PARK	IVY PARK EXT 036	00002571	00000	00000	0000	-		RESIDENTIAL PROPERTIES	IVY PARK EXT 036 2571	0.0331	0	VALUED WITH TOWNSHIP OWNER (PTN 427 OF 688 LS)
IVY PARK	IVY PARK EXT 036	00002572	00000	00000	0000	-		RESIDENTIAL PROPERTIES	IVY PARK EXT 036 2572	0.0324	0	VALUED WITH TOWNSHIP OWNER (PTN 427 OF 688 LS)
IVY PARK	IVY PARK EXT 036	00002573	00000	00000	0000	-		RESIDENTIAL PROPERTIES	IVY PARK EXT 036 2573	0.0318	0	VALUED WITH TOWNSHIP OWNER (PTN 427 OF 688 LS)
IVY PARK	IVY PARK EXT 036	00002574	00000	00000	0000	-		RESIDENTIAL PROPERTIES	IVY PARK EXT 036 2574	0.0312	0	VALUED WITH TOWNSHIP OWNER (PTN 427 OF 688 LS)
IVY PARK	IVY PARK EXT 036	00002575	00000	00000	0000	-		RESIDENTIAL PROPERTIES	IVY PARK EXT 036 2575	0.0306	0	VALUED WITH TOWNSHIP OWNER (PTN 427 OF 688 LS)
IVY PARK	IVY PARK EXT 036	00002576	00000	00000	0000	-		RESIDENTIAL PROPERTIES	IVY PARK EXT 036 2576	0.0301	0	VALUED WITH TOWNSHIP OWNER (PTN 427 OF 688 LS)
IVY PARK	IVY PARK EXT 036	00002577	00000	00000	0000	-		RESIDENTIAL PROPERTIES	IVY PARK EXT 036 2577	0.0300	0	VALUED WITH TOWNSHIP OWNER (PTN 427 OF 688 LS)
IVY PARK	IVY PARK EXT 036	00002578	00000	00000	0000	-		RESIDENTIAL PROPERTIES	IVY PARK EXT 036 2578	0.0300	0	VALUED WITH TOWNSHIP OWNER (PTN 427 OF 688 LS)
IVY PARK	IVY PARK EXT 036	00002579	00000	00000	0000	-		RESIDENTIAL PROPERTIES	IVY PARK EXT 036 2579	0.0300	0	VALUED WITH TOWNSHIP OWNER (PTN 427 OF 688 LS)
IVY PARK	IVY PARK EXT 036	00002580	00000	00000	0000	-		RESIDENTIAL PROPERTIES	IVY PARK EXT 036 2580	0.0345	0	VALUED WITH TOWNSHIP OWNER (PTN 427 OF 688 LS)
IVY PARK	IVY PARK EXT 036	00002581	00000	00000	0000	-		RESIDENTIAL PROPERTIES	IVY PARK EXT 036 2581	0.0484	0	VALUED WITH TOWNSHIP OWNER (PTN 427 OF 688 LS)
IVY PARK	IVY PARK EXT 036	00002582	00000	00000	0000	-		RESIDENTIAL PROPERTIES	IVY PARK EXT 036 2582	0.0312	0	VALUED WITH TOWNSHIP OWNER (PTN 427 OF 688 LS)
IVY PARK	IVY PARK EXT 036	00002583	00000	00000	0000	-		RESIDENTIAL PROPERTIES	IVY PARK EXT 036 2583	0.0300	0	VALUED WITH TOWNSHIP OWNER (PTN 427 OF 688 LS)
IVY PARK	IVY PARK EXT 036	00002584	00000	00000	0000	-		RESIDENTIAL PROPERTIES	IVY PARK EXT 036 2584	0.0300	0	VALUED WITH TOWNSHIP OWNER (PTN 427 OF 688 LS)
IVY PARK	IVY PARK EXT 036	00002585	00000	00000	0000	-		RESIDENTIAL PROPERTIES	IVY PARK EXT 036 2585	0.0302	0	VALUED WITH TOWNSHIP OWNER (PTN 427 OF 688 LS)
IVY PARK	IVY PARK EXT 036	00002586	00000	00000	0000	-		RESIDENTIAL PROPERTIES	IVY PARK EXT 036 2586	0.0302	0	VALUED WITH TOWNSHIP OWNER (PTN 427 OF 688 LS)
IVY PARK	IVY PARK EXT 036	00002587	00000	00000	0000	-		RESIDENTIAL PROPERTIES	IVY PARK EXT 036 2587	0.0300	0	VALUED WITH TOWNSHIP OWNER (PTN 427 OF 688 LS)
IVY PARK	IVY PARK EXT 036	00002588	00000	00000	0000	-		RESIDENTIAL PROPERTIES	IVY PARK EXT 036 2588	0.0300	0	VALUED WITH TOWNSHIP OWNER (PTN 427 OF 688 LS)
IVY PARK	IVY PARK EXT 036	00002589	00000	00000	0000	-		RESIDENTIAL PROPERTIES	IVY PARK EXT 036 2589	0.0300	0	VALUED WITH TOWNSHIP OWNER (PTN 427 OF 688 LS)
IVY PARK	IVY PARK EXT 036	00002590	00000	00000	0000	-		RESIDENTIAL PROPERTIES	IVY PARK EXT 036 2590	0.0300	0	VALUED WITH TOWNSHIP OWNER (PTN 427 OF 688 LS)
IVY PARK	IVY PARK EXT 036	00002591	00000	00000	0000	-		RESIDENTIAL PROPERTIES	IVY PARK EXT 036 2591	0.0309	0	VALUED WITH TOWNSHIP OWNER (PTN 427 OF 688 LS)
IVY PARK	IVY PARK EXT 036	00002592	00000	00000	0000	-		RESIDENTIAL PROPERTIES	IVY PARK EXT 036 2592	0.0280	0	VALUED WITH TOWNSHIP OWNER (PTN 427 OF 688 LS)
IVY PARK	IVY PARK EXT 036	00002593	00000	00000	0000	-		RESIDENTIAL PROPERTIES	IVY PARK EXT 036 2593	0.0280	0	VALUED WITH TOWNSHIP OWNER (PTN 427 OF 688 LS)
IVY PARK	IVY PARK EXT 036	00002594	00000	00000	0000	-		RESIDENTIAL PROPERTIES	IVY PARK EXT 036 2594	0.0280	0	VALUED WITH TOWNSHIP OWNER (PTN 427 OF 688 LS)
IVY PARK	IVY PARK EXT 036	00002595	00000	00000	0000	-		RESIDENTIAL PROPERTIES	IVY PARK EXT 036 2595	0.0300	0	VALUED WITH TOWNSHIP OWNER (PTN 427 OF 688 LS)
IVY PARK	IVY PARK EXT 036	00002596	00000	00000	0000	-		RESIDENTIAL PROPERTIES	IVY PARK EXT 036 2596	0.0300	0	VALUED WITH TOWNSHIP OWNER (PTN 427 OF 688 LS)
IVY PARK	IVY PARK EXT 036	00002597	00000	00000	0000	-		RESIDENTIAL PROPERTIES	IVY PARK EXT 036 2597	0.0300	0	VALUED WITH TOWNSHIP OWNER (PTN 427 OF 688 LS)
IVY PARK	IVY PARK EXT 036	00002598	00000	00000	0000	-		RESIDENTIAL PROPERTIES	IVY PARK EXT 036 2598	0.0300	0	VALUED WITH TOWNSHIP OWNER (PTN 427 OF 688 LS)
IVY PARK	IVY PARK EXT 036	00002599	00000	00000	0000	-		RESIDENTIAL PROPERTIES	IVY PARK EXT 036 2599	0.0300	0	VALUED WITH TOWNSHIP OWNER (PTN 427 OF 688 LS)
IVY PARK	IVY PARK EXT 036	00002600	00000	00000	0000	-		RESIDENTIAL PROPERTIES	IVY PARK EXT 036 2600	0.0288	0	VALUED WITH TOWNSHIP OWNER (PTN 427 OF 688 LS)
IVY PARK	IVY PARK EXT 036	00002601	00000	00000	0000	-		RESIDENTIAL PROPERTIES	IVY PARK EXT 036 2601	0.0288	0	VALUED WITH TOWNSHIP OWNER (PTN 427 OF 688 LS)

Registered or other description of the property							Full Names of Owner(s)	Category determined in terms of Section 8 of the Act	Physical address of the property	Extent of the property (HA)	Market value of the property	Remarks
Town Allotment	Suburb	Erf Nr	Portion	Unit	Section							
IVY PARK	IVY PARK EXT 036	00002602	00000	00000	0000	-		RESIDENTIAL PROPERTIES	IVY PARK EXT 036 2602	0.0300	0	VALUED WITH TOWNSHIP OWNER (PTN 427 OF 688 LS)
IVY PARK	IVY PARK EXT 036	00002603	00000	00000	0000	-		RESIDENTIAL PROPERTIES	IVY PARK EXT 036 2603	0.0300	0	VALUED WITH TOWNSHIP OWNER (PTN 427 OF 688 LS)
IVY PARK	IVY PARK EXT 036	00002604	00000	00000	0000	-		RESIDENTIAL PROPERTIES	IVY PARK EXT 036 2604	0.0300	0	VALUED WITH TOWNSHIP OWNER (PTN 427 OF 688 LS)
IVY PARK	IVY PARK EXT 036	00002605	00000	00000	0000	-		RESIDENTIAL PROPERTIES	IVY PARK EXT 036 2605	0.0300	0	VALUED WITH TOWNSHIP OWNER (PTN 427 OF 688 LS)
IVY PARK	IVY PARK EXT 036	00002606	00000	00000	0000	-		RESIDENTIAL PROPERTIES	IVY PARK EXT 036 2606	0.0300	0	VALUED WITH TOWNSHIP OWNER (PTN 427 OF 688 LS)
IVY PARK	IVY PARK EXT 036	00002607	00000	00000	0000	-		RESIDENTIAL PROPERTIES	IVY PARK EXT 036 2607	0.0280	0	VALUED WITH TOWNSHIP OWNER (PTN 427 OF 688 LS)
IVY PARK	IVY PARK EXT 036	00002608	00000	00000	0000	-		RESIDENTIAL PROPERTIES	IVY PARK EXT 036 2608	0.0280	0	VALUED WITH TOWNSHIP OWNER (PTN 427 OF 688 LS)
IVY PARK	IVY PARK EXT 036	00002609	00000	00000	0000	-		RESIDENTIAL PROPERTIES	IVY PARK EXT 036 2609	0.0280	0	VALUED WITH TOWNSHIP OWNER (PTN 427 OF 688 LS)
IVY PARK	IVY PARK EXT 036	00002610	00000	00000	0000	-		RESIDENTIAL PROPERTIES	IVY PARK EXT 036 2610	0.0289	0	VALUED WITH TOWNSHIP OWNER (PTN 427 OF 688 LS)
IVY PARK	IVY PARK EXT 036	00002611	00000	00000	0000	-		RESIDENTIAL PROPERTIES	IVY PARK EXT 036 2611	0.0310	0	VALUED WITH TOWNSHIP OWNER (PTN 427 OF 688 LS)
IVY PARK	IVY PARK EXT 036	00002612	00000	00000	0000	-		RESIDENTIAL PROPERTIES	IVY PARK EXT 036 2612	0.0300	0	VALUED WITH TOWNSHIP OWNER (PTN 427 OF 688 LS)
IVY PARK	IVY PARK EXT 036	00002613	00000	00000	0000	-		RESIDENTIAL PROPERTIES	IVY PARK EXT 036 2613	0.0300	0	VALUED WITH TOWNSHIP OWNER (PTN 427 OF 688 LS)
IVY PARK	IVY PARK EXT 036	00002614	00000	00000	0000	-		RESIDENTIAL PROPERTIES	IVY PARK EXT 036 2614	0.0300	0	VALUED WITH TOWNSHIP OWNER (PTN 427 OF 688 LS)
IVY PARK	IVY PARK EXT 036	00002615	00000	00000	0000	-		RESIDENTIAL PROPERTIES	IVY PARK EXT 036 2615	0.0300	0	VALUED WITH TOWNSHIP OWNER (PTN 427 OF 688 LS)
IVY PARK	IVY PARK EXT 036	00002616	00000	00000	0000	-		RESIDENTIAL PROPERTIES	IVY PARK EXT 036 2616	0.0302	0	VALUED WITH TOWNSHIP OWNER (PTN 427 OF 688 LS)
IVY PARK	IVY PARK EXT 036	00002617	00000	00000	0000	-		RESIDENTIAL PROPERTIES	IVY PARK EXT 036 2617	0.0302	0	VALUED WITH TOWNSHIP OWNER (PTN 427 OF 688 LS)
IVY PARK	IVY PARK EXT 036	00002618	00000	00000	0000	-		RESIDENTIAL PROPERTIES	IVY PARK EXT 036 2618	0.0300	0	VALUED WITH TOWNSHIP OWNER (PTN 427 OF 688 LS)
IVY PARK	IVY PARK EXT 036	00002619	00000	00000	0000	-		RESIDENTIAL PROPERTIES	IVY PARK EXT 036 2619	0.0300	0	VALUED WITH TOWNSHIP OWNER (PTN 427 OF 688 LS)
IVY PARK	IVY PARK EXT 036	00002620	00000	00000	0000	-		RESIDENTIAL PROPERTIES	IVY PARK EXT 036 2620	0.0408	0	VALUED WITH TOWNSHIP OWNER (PTN 427 OF 688 LS)
IVY PARK	IVY PARK EXT 036	00002621	00000	00000	0000	-		RESIDENTIAL PROPERTIES	IVY PARK EXT 036 2621	0.0300	0	VALUED WITH TOWNSHIP OWNER (PTN 427 OF 688 LS)
IVY PARK	IVY PARK EXT 036	00002622	00000	00000	0000	-		RESIDENTIAL PROPERTIES	IVY PARK EXT 036 2622	0.0300	0	VALUED WITH TOWNSHIP OWNER (PTN 427 OF 688 LS)
IVY PARK	IVY PARK EXT 036	00002623	00000	00000	0000	-		RESIDENTIAL PROPERTIES	IVY PARK EXT 036 2623	0.0300	0	VALUED WITH TOWNSHIP OWNER (PTN 427 OF 688 LS)
IVY PARK	IVY PARK EXT 036	00002624	00000	00000	0000	-		RESIDENTIAL PROPERTIES	IVY PARK EXT 036 2624	0.0300	0	VALUED WITH TOWNSHIP OWNER (PTN 427 OF 688 LS)
IVY PARK	IVY PARK EXT 036	00002625	00000	00000	0000	-		RESIDENTIAL PROPERTIES	IVY PARK EXT 036 2625	0.0300	0	VALUED WITH TOWNSHIP OWNER (PTN 427 OF 688 LS)
IVY PARK	IVY PARK EXT 036	00002626	00000	00000	0000	-		RESIDENTIAL PROPERTIES	IVY PARK EXT 036 2626	0.0300	0	VALUED WITH TOWNSHIP OWNER (PTN 427 OF 688 LS)
IVY PARK	IVY PARK EXT 036	00002627	00000	00000	0000	-		RESIDENTIAL PROPERTIES	IVY PARK EXT 036 2627	0.0300	0	VALUED WITH TOWNSHIP OWNER (PTN 427 OF 688 LS)
IVY PARK	IVY PARK EXT 036	00002628	00000	00000	0000	-		RESIDENTIAL PROPERTIES	IVY PARK EXT 036 2628	0.0308	0	VALUED WITH TOWNSHIP OWNER (PTN 427 OF 688 LS)
IVY PARK	IVY PARK EXT 036	00002629	00000	00000	0000	-		RESIDENTIAL PROPERTIES	IVY PARK EXT 036 2629	0.0308	0	VALUED WITH TOWNSHIP OWNER (PTN 427 OF 688 LS)
IVY PARK	IVY PARK EXT 036	00002630	00000	00000	0000	-		RESIDENTIAL PROPERTIES	IVY PARK EXT 036 2630	0.0300	0	VALUED WITH TOWNSHIP OWNER (PTN 427 OF 688 LS)
IVY PARK	IVY PARK EXT 036	00002631	00000	00000	0000	-		RESIDENTIAL PROPERTIES	IVY PARK EXT 036 2631	0.0300	0	VALUED WITH TOWNSHIP OWNER (PTN 427 OF 688 LS)
IVY PARK	IVY PARK EXT 036	00002632	00000	00000	0000	-		RESIDENTIAL PROPERTIES	IVY PARK EXT 036 2632	0.0300	0	VALUED WITH TOWNSHIP OWNER (PTN 427 OF 688 LS)
IVY PARK	IVY PARK EXT 036	00002633	00000	00000	0000	-		RESIDENTIAL PROPERTIES	IVY PARK EXT 036 2633	0.0300	0	VALUED WITH TOWNSHIP OWNER (PTN 427 OF 688 LS)
IVY PARK	IVY PARK EXT 036	00002634	00000	00000	0000	-		RESIDENTIAL PROPERTIES	IVY PARK EXT 036 2634	0.0300	0	VALUED WITH TOWNSHIP OWNER (PTN 427 OF 688 LS)
IVY PARK	IVY PARK EXT 036	00002635	00000	00000	0000	-		RESIDENTIAL PROPERTIES	IVY PARK EXT 036 2635	0.0300	0	VALUED WITH TOWNSHIP OWNER (PTN 427 OF 688 LS)
IVY PARK	IVY PARK EXT 036	00002636	00000	00000	0000	-		RESIDENTIAL PROPERTIES	IVY PARK EXT 036 2636	0.0300	0	VALUED WITH TOWNSHIP OWNER (PTN 427 OF 688 LS)
IVY PARK	IVY PARK EXT 036	00002637	00000	00000	0000	-		RESIDENTIAL PROPERTIES	IVY PARK EXT 036 2637	0.0376	0	VALUED WITH TOWNSHIP OWNER (PTN 427 OF 688 LS)

Registered or other description of the property							Full Names of Owner(s)	Category determined in terms of Section 8 of the Act	Physical address of the property	Extent of the property (HA)	Market value of the property	Remarks
Town Allotment	Suburb	Erf Nr	Portion	Unit	Section							
IVY PARK	IVY PARK EXT 036	00002638	00000	00000	0000	-		RESIDENTIAL PROPERTIES	IVY PARK EXT 036 2638	0.0300	0	VALUED WITH TOWNSHIP OWNER (PTN 427 OF 688 LS)
IVY PARK	IVY PARK EXT 036	00002639	00000	00000	0000	-		RESIDENTIAL PROPERTIES	IVY PARK EXT 036 2639	0.0300	0	VALUED WITH TOWNSHIP OWNER (PTN 427 OF 688 LS)
IVY PARK	IVY PARK EXT 036	00002640	00000	00000	0000	-		RESIDENTIAL PROPERTIES	IVY PARK EXT 036 2640	0.0300	0	VALUED WITH TOWNSHIP OWNER (PTN 427 OF 688 LS)
IVY PARK	IVY PARK EXT 036	00002641	00000	00000	0000	-		RESIDENTIAL PROPERTIES	IVY PARK EXT 036 2641	0.0288	0	VALUED WITH TOWNSHIP OWNER (PTN 427 OF 688 LS)
IVY PARK	IVY PARK EXT 036	00002642	00000	00000	0000	-		RESIDENTIAL PROPERTIES	IVY PARK EXT 036 2642	0.0288	0	VALUED WITH TOWNSHIP OWNER (PTN 427 OF 688 LS)
IVY PARK	IVY PARK EXT 036	00002643	00000	00000	0000	-		RESIDENTIAL PROPERTIES	IVY PARK EXT 036 2643	0.0280	0	VALUED WITH TOWNSHIP OWNER (PTN 427 OF 688 LS)
IVY PARK	IVY PARK EXT 036	00002644	00000	00000	0000	-		RESIDENTIAL PROPERTIES	IVY PARK EXT 036 2644	0.0329	0	VALUED WITH TOWNSHIP OWNER (PTN 427 OF 688 LS)
IVY PARK	IVY PARK EXT 036	00002645	00000	00000	0000	-		RESIDENTIAL PROPERTIES	IVY PARK EXT 036 2645	0.0295	0	VALUED WITH TOWNSHIP OWNER (PTN 427 OF 688 LS)
IVY PARK	IVY PARK EXT 036	00002646	00000	00000	0000	-		RESIDENTIAL PROPERTIES	IVY PARK EXT 036 2646	0.0300	0	VALUED WITH TOWNSHIP OWNER (PTN 427 OF 688 LS)
IVY PARK	IVY PARK EXT 036	00002647	00000	00000	0000	-		RESIDENTIAL PROPERTIES	IVY PARK EXT 036 2647	0.0300	0	VALUED WITH TOWNSHIP OWNER (PTN 427 OF 688 LS)
IVY PARK	IVY PARK EXT 036	00002648	00000	00000	0000	-		RESIDENTIAL PROPERTIES	IVY PARK EXT 036 2648	0.0300	0	VALUED WITH TOWNSHIP OWNER (PTN 427 OF 688 LS)
IVY PARK	IVY PARK EXT 036	00002649	00000	00000	0000	-		RESIDENTIAL PROPERTIES	IVY PARK EXT 036 2649	0.0300	0	VALUED WITH TOWNSHIP OWNER (PTN 427 OF 688 LS)
IVY PARK	IVY PARK EXT 036	00002650	00000	00000	0000	-		RESIDENTIAL PROPERTIES	IVY PARK EXT 036 2650	0.0300	0	VALUED WITH TOWNSHIP OWNER (PTN 427 OF 688 LS)
IVY PARK	IVY PARK EXT 036	00002651	00000	00000	0000	-		RESIDENTIAL PROPERTIES	IVY PARK EXT 036 2651	0.0288	0	VALUED WITH TOWNSHIP OWNER (PTN 427 OF 688 LS)
IVY PARK	IVY PARK EXT 036	00002652	00000	00000	0000	-		RESIDENTIAL PROPERTIES	IVY PARK EXT 036 2652	0.0288	0	VALUED WITH TOWNSHIP OWNER (PTN 427 OF 688 LS)
IVY PARK	IVY PARK EXT 036	00002653	00000	00000	0000	-		RESIDENTIAL PROPERTIES	IVY PARK EXT 036 2653	0.0300	0	VALUED WITH TOWNSHIP OWNER (PTN 427 OF 688 LS)
IVY PARK	IVY PARK EXT 036	00002654	00000	00000	0000	-		RESIDENTIAL PROPERTIES	IVY PARK EXT 036 2654	0.0300	0	VALUED WITH TOWNSHIP OWNER (PTN 427 OF 688 LS)
IVY PARK	IVY PARK EXT 036	00002655	00000	00000	0000	-		RESIDENTIAL PROPERTIES	IVY PARK EXT 036 2655	0.0300	0	VALUED WITH TOWNSHIP OWNER (PTN 427 OF 688 LS)
IVY PARK	IVY PARK EXT 036	00002656	00000	00000	0000	-		RESIDENTIAL PROPERTIES	IVY PARK EXT 036 2656	0.0300	0	VALUED WITH TOWNSHIP OWNER (PTN 427 OF 688 LS)
IVY PARK	IVY PARK EXT 036	00002657	00000	00000	0000	-		RESIDENTIAL PROPERTIES	IVY PARK EXT 036 2657	0.0300	0	VALUED WITH TOWNSHIP OWNER (PTN 427 OF 688 LS)
IVY PARK	IVY PARK EXT 036	00002658	00000	00000	0000	-		RESIDENTIAL PROPERTIES	IVY PARK EXT 036 2658	0.0300	0	VALUED WITH TOWNSHIP OWNER (PTN 427 OF 688 LS)
IVY PARK	IVY PARK EXT 036	00002659	00000	00000	0000	-		RESIDENTIAL PROPERTIES	IVY PARK EXT 036 2659	0.0324	0	VALUED WITH TOWNSHIP OWNER (PTN 427 OF 688 LS)
IVY PARK	IVY PARK EXT 036	00002660	00000	00000	0000	-		RESIDENTIAL PROPERTIES	IVY PARK EXT 036 2660	0.0280	0	VALUED WITH TOWNSHIP OWNER (PTN 427 OF 688 LS)
IVY PARK	IVY PARK EXT 036	00002661	00000	00000	0000	-		RESIDENTIAL PROPERTIES	IVY PARK EXT 036 2661	0.0280	0	VALUED WITH TOWNSHIP OWNER (PTN 427 OF 688 LS)
IVY PARK	IVY PARK EXT 036	00002662	00000	00000	0000	-		RESIDENTIAL PROPERTIES	IVY PARK EXT 036 2662	0.0324	0	VALUED WITH TOWNSHIP OWNER (PTN 427 OF 688 LS)
IVY PARK	IVY PARK EXT 036	00002663	00000	00000	0000	-		RESIDENTIAL PROPERTIES	IVY PARK EXT 036 2663	0.0304	0	VALUED WITH TOWNSHIP OWNER (PTN 427 OF 688 LS)
IVY PARK	IVY PARK EXT 036	00002664	00000	00000	0000	-		RESIDENTIAL PROPERTIES	IVY PARK EXT 036 2664	0.0354	0	VALUED WITH TOWNSHIP OWNER (PTN 427 OF 688 LS)
IVY PARK	IVY PARK EXT 036	00002665	00000	00000	0000	-		RESIDENTIAL PROPERTIES	IVY PARK EXT 036 2665	0.0300	0	VALUED WITH TOWNSHIP OWNER (PTN 427 OF 688 LS)
IVY PARK	IVY PARK EXT 036	00002666	00000	00000	0000	-		RESIDENTIAL PROPERTIES	IVY PARK EXT 036 2666	0.0300	0	VALUED WITH TOWNSHIP OWNER (PTN 427 OF 688 LS)
IVY PARK	IVY PARK EXT 036	00002667	00000	00000	0000	-		RESIDENTIAL PROPERTIES	IVY PARK EXT 036 2667	0.0354	0	VALUED WITH TOWNSHIP OWNER (PTN 427 OF 688 LS)
IVY PARK	IVY PARK EXT 036	00002668	00000	00000	0000	-		RESIDENTIAL PROPERTIES	IVY PARK EXT 036 2668	0.0354	0	VALUED WITH TOWNSHIP OWNER (PTN 427 OF 688 LS)
IVY PARK	IVY PARK EXT 036	00002669	00000	00000	0000	-		RESIDENTIAL PROPERTIES	IVY PARK EXT 036 2669	0.0300	0	VALUED WITH TOWNSHIP OWNER (PTN 427 OF 688 LS)
IVY PARK	IVY PARK EXT 036	00002670	00000	00000	0000	-		RESIDENTIAL PROPERTIES	IVY PARK EXT 036 2670	0.0314	0	VALUED WITH TOWNSHIP OWNER (PTN 427 OF 688 LS)
IVY PARK	IVY PARK EXT 036	00002671	00000	00000	0000	-		RESIDENTIAL PROPERTIES	IVY PARK EXT 036 2671	0.0327	0	VALUED WITH TOWNSHIP OWNER (PTN 427 OF 688 LS)
IVY PARK	IVY PARK EXT 036	00002672	00000	00000	0000	-		RESIDENTIAL PROPERTIES	IVY PARK EXT 036 2672	0.0327	0	VALUED WITH TOWNSHIP OWNER (PTN 427 OF 688 LS)
IVY PARK	IVY PARK EXT 036	00002673	00000	00000	0000	-		RESIDENTIAL PROPERTIES	IVY PARK EXT 036 2673	0.0314	0	VALUED WITH TOWNSHIP OWNER (PTN 427 OF 688 LS)

Registered or other description of the property							Full Names of Owner(s)	Category determined in terms of Section 8 of the Act	Physical address of the property	Extent of the property (HA)	Market value of the property	Remarks
Town Allotment	Suburb	Erf Nr	Portion	Unit	Section							
IVY PARK	IVY PARK EXT 036	00002674	00000	00000	0000	-		RESIDENTIAL PROPERTIES	IVY PARK EXT 036 2674	0.0300	0	VALUED WITH TOWNSHIP OWNER (PTN 427 OF 688 LS)
IVY PARK	IVY PARK EXT 036	00002675	00000	00000	0000	-		RESIDENTIAL PROPERTIES	IVY PARK EXT 036 2675	0.0354	0	VALUED WITH TOWNSHIP OWNER (PTN 427 OF 688 LS)
IVY PARK	IVY PARK EXT 036	00002676	00000	00000	0000	-		RESIDENTIAL PROPERTIES	IVY PARK EXT 036 2676	0.0354	0	VALUED WITH TOWNSHIP OWNER (PTN 427 OF 688 LS)
IVY PARK	IVY PARK EXT 036	00002677	00000	00000	0000	-		RESIDENTIAL PROPERTIES	IVY PARK EXT 036 2677	0.0300	0	VALUED WITH TOWNSHIP OWNER (PTN 427 OF 688 LS)
IVY PARK	IVY PARK EXT 036	00002678	00000	00000	0000	-		RESIDENTIAL PROPERTIES	IVY PARK EXT 036 2678	0.0300	0	VALUED WITH TOWNSHIP OWNER (PTN 427 OF 688 LS)
IVY PARK	IVY PARK EXT 036	00002679	00000	00000	0000	-		RESIDENTIAL PROPERTIES	IVY PARK EXT 036 2679	0.0354	0	VALUED WITH TOWNSHIP OWNER (PTN 427 OF 688 LS)
IVY PARK	IVY PARK EXT 036	00002680	00000	00000	0000	-		RESIDENTIAL PROPERTIES	IVY PARK EXT 036 2680	0.0354	0	VALUED WITH TOWNSHIP OWNER (PTN 427 OF 688 LS)
IVY PARK	IVY PARK EXT 036	00002681	00000	00000	0000	-		PRIVATE OPEN SPACE	IVY PARK EXT 036 2681	0.0870	0	VALUED WITH TOWNSHIP OWNER (PTN 427 OF 688 LS)
IVY PARK	IVY PARK EXT 036	00002682	00000	00000	0000	-		PRIVATE OPEN SPACE	IVY PARK EXT 036 2682	0.6661	0	VALUED WITH TOWNSHIP OWNER (PTN 427 OF 688 LS)
IVY PARK	IVY PARK EXT 036	00002683	00000	00000	0000	-		PRIVATE OPEN SPACE	IVY PARK EXT 036 2683	0.2451	0	VALUED WITH TOWNSHIP OWNER (PTN 427 OF 688 LS)
IVY PARK	IVY PARK	00002684	00000	00000	0000	-		BUSINESS AND COMMERCIAL PROPERTIES	LANGENHOVENSTRAAT 48	0.4073	16 900 000	AUDI CENTRE
IVY PARK	IVY PARK EXT 021	00002776	00000	00000	0000	-		RESIDENTIAL PROPERTIES	EMPEROR STREET 29	0.0726	540 000	-
IVY PARK	IVY PARK EXT 041	00002777	00000	00000	0000	-		PRIVATE OPEN SPACE	IVY PARK EXT 041 2777	0.1797	1 000	-
IVY PARK	IVY PARK EXT 041	00002778	00000	00000	0000	-		BUSINESS AND COMMERCIAL PROPERTIES	IVY PARK EXT 041 2778	0.5734	600 000	-
IVY PARK	IVY PARK EXT 041	00002779	00000	00000	0000	-		BUSINESS AND COMMERCIAL PROPERTIES	IVY PARK EXT 041 2779	3.5833	3 760 000	-
IVY PARK	IVY PARK EXT 041	00002780	00000	00000	0000	-		BUSINESS AND COMMERCIAL PROPERTIES	IVY PARK EXT 041 2780	0.6659	700 000	-
IVY PARK	IVY PARK EXT 041	00002781	00000	00000	0000	-		BUSINESS AND COMMERCIAL PROPERTIES	IVY PARK EXT 041 2781	0.9946	1 340 000	-
IVY PARK	IVY PARK EXT 041	00002782	00000	00000	0000	-		BUSINESS AND COMMERCIAL PROPERTIES	IVY PARK EXT 041 2782	1.1529	1 230 000	-
IVY PARK	IVY PARK EXT 044	00002785	00000	00000	0000	-		RESIDENTIAL PROPERTIES	LAWTON ROAD 2785	0.0300	970 000	-
IVY PARK	IVY PARK EXT 044	00002786	00000	00000	0000	-		RESIDENTIAL PROPERTIES	LAWTON ROAD 2786	0.0300	970 000	-
IVY PARK	IVY PARK EXT 044	00002787	00000	00000	0000	-		RESIDENTIAL PROPERTIES	LAWTON ROAD 2787	0.0300	940 000	-
IVY PARK	IVY PARK EXT 044	00002788	00000	00000	0000	-		RESIDENTIAL PROPERTIES	LAWTON ROAD 2788	0.0300	1 130 000	-
IVY PARK	IVY PARK EXT 044	00002789	00000	00000	0000	-		RESIDENTIAL PROPERTIES	LAWTON ROAD 2789	0.0300	980 000	-
IVY PARK	IVY PARK EXT 044	00002790	00000	00000	0000	-		RESIDENTIAL PROPERTIES	LAWTON ROAD 2790	0.0300	980 000	-
IVY PARK	IVY PARK EXT 044	00002791	00000	00000	0000	-		RESIDENTIAL PROPERTIES	LAWTON ROAD 2791	0.0300	940 000	-
IVY PARK	IVY PARK EXT 044	00002792	00000	00000	0000	-		RESIDENTIAL PROPERTIES	GENESIS STREET 31	0.0305	970 000	-
IVY PARK	IVY PARK EXT 044	00002793	00000	00000	0000	-		RESIDENTIAL PROPERTIES	GENESIS STREET 33	0.0343	1 010 000	-
IVY PARK	IVY PARK EXT 044	00002794	00000	00000	0000	-		PRIVATE OPEN SPACE	GENESIS STREET 35	0.0381	200 000	-
IVY PARK	IVY PARK EXT 044	00002795	00000	00000	0000	-		RESIDENTIAL PROPERTIES	GENESIS STREET 37	0.0312	980 000	-
IVY PARK	IVY PARK EXT 044	00002796	00000	00000	0000	-		RESIDENTIAL PROPERTIES	GENESIS STREET 39	0.0312	1 030 000	-
IVY PARK	IVY PARK EXT 044	00002797	00000	00000	0000	-		RESIDENTIAL PROPERTIES	GENESIS STREET 41	0.0312	960 000	-
IVY PARK	IVY PARK EXT 044	00002798	00000	00000	0000	-		RESIDENTIAL PROPERTIES	GENESIS STREET 43	0.0312	960 000	-
IVY PARK	IVY PARK EXT 044	00002799	00000	00000	0000	-		RESIDENTIAL PROPERTIES	GENESIS STREET 45	0.0312	220 000	-
IVY PARK	IVY PARK EXT 044	00002800	00000	00000	0000	-		RESIDENTIAL PROPERTIES	GENESIS STREET 47	0.0312	1 310 000	-
IVY PARK	IVY PARK EXT 044	00002801	00000	00000	0000	-		RESIDENTIAL PROPERTIES	GENESIS STREET 49	0.0312	1 140 000	-
IVY PARK	IVY PARK EXT 044	00002802	00000	00000	0000	-		RESIDENTIAL PROPERTIES	GENESIS STREET 51	0.0301	910 000	-

Registered or other description of the property							Full Names of Owner(s)	Category determined in terms of Section 8 of the Act	Physical address of the property	Extent of the property (HA)	Market value of the property	Remarks
Town Allotment	Suburb	Erf Nr	Portion	Unit	Section							
IVY PARK	IVY PARK EXT 044	00002803	00000	00000	0000	-		RESIDENTIAL PROPERTIES	GENESIS STREET 53	0.0344	960 000	-
IVY PARK	IVY PARK EXT 044	00002804	00000	00000	0000	-		RESIDENTIAL PROPERTIES	GENESIS STREET 55	0.0303	1 070 000	-
IVY PARK	IVY PARK EXT 044	00002805	00000	00000	0000	-		RESIDENTIAL PROPERTIES	GENESIS STREET 57	0.0303	1 010 000	-
IVY PARK	IVY PARK EXT 044	00002806	00000	00000	0000	-		RESIDENTIAL PROPERTIES	GENESIS STREET 59	0.0303	910 000	-
IVY PARK	IVY PARK EXT 044	00002807	00000	00000	0000	-		RESIDENTIAL PROPERTIES	GENESIS STREET 61	0.0303	840 000	-
IVY PARK	IVY PARK EXT 044	00002808	00000	00000	0000	-		RESIDENTIAL PROPERTIES	GENESIS STREET 63	0.0303	1 010 000	-
IVY PARK	IVY PARK EXT 044	00002809	00000	00000	0000	-		RESIDENTIAL PROPERTIES	GENESIS STREET 65	0.0303	980 000	-
IVY PARK	IVY PARK EXT 044	00002810	00000	00000	0000	-		RESIDENTIAL PROPERTIES	GENESIS STREET 67	0.0303	810 000	-
IVY PARK	IVY PARK EXT 044	00002811	00000	00000	0000	-		RESIDENTIAL PROPERTIES	IVY PARK 2811	0.0303	940 000	-
IVY PARK	IVY PARK EXT 044	00002813	00000	00000	0000	-		RESIDENTIAL PROPERTIES	GENESIS STREET 4	0.0300	960 000	-
IVY PARK	IVY PARK EXT 044	00002814	00000	00000	0000	-		RESIDENTIAL PROPERTIES	EXODUS STREET 10	0.0300	960 000	-
IVY PARK	IVY PARK EXT 044	00002815	00000	00000	0000	-		RESIDENTIAL PROPERTIES	EXODUS STREET 12	0.0300	1 030 000	-
IVY PARK	IVY PARK EXT 044	00002816	00000	00000	0000	-		RESIDENTIAL PROPERTIES	EXODUS STREET 14	0.0300	970 000	-
IVY PARK	IVY PARK EXT 044	00002817	00000	00000	0000	-		RESIDENTIAL PROPERTIES	EXODUS STREET 16	0.0300	1 110 000	-
IVY PARK	IVY PARK EXT 044	00002818	00000	00000	0000	-		RESIDENTIAL PROPERTIES	EXODUS STREET 18	0.0300	900 000	-
IVY PARK	IVY PARK EXT 044	00002819	00000	00000	0000	-		RESIDENTIAL PROPERTIES	EXODUS STREET 20	0.0300	940 000	-
IVY PARK	IVY PARK EXT 044	00002820	00000	00000	0000	-		RESIDENTIAL PROPERTIES	EXODUS STREET 22	0.0308	1 010 000	-
IVY PARK	IVY PARK EXT 044	00002821	00000	00000	0000	-		RESIDENTIAL PROPERTIES	GENESIS STREET 16	0.0308	980 000	-
IVY PARK	IVY PARK EXT 044	00002822	00000	00000	0000	-		RESIDENTIAL PROPERTIES	GENESIS STREET 14	0.0300	1 030 000	-
IVY PARK	IVY PARK EXT 044	00002823	00000	00000	0000	-		RESIDENTIAL PROPERTIES	GENESIS STREET 12	0.0300	960 000	-
IVY PARK	IVY PARK EXT 044	00002824	00000	00000	0000	-		RESIDENTIAL PROPERTIES	GENESIS STREET 10	0.0300	1 010 000	-
IVY PARK	IVY PARK EXT 044	00002825	00000	00000	0000	-		RESIDENTIAL PROPERTIES	GENESIS STREET 8	0.0300	900 000	-
IVY PARK	IVY PARK EXT 044	00002826	00000	00000	0000	-		RESIDENTIAL PROPERTIES	GENESIS STREET 6	0.0300	900 000	-
IVY PARK	IVY PARK EXT 044	00002827	00000	00000	0000	-		RESIDENTIAL PROPERTIES	EXODUS STREET 7	0.0300	1 060 000	-
IVY PARK	IVY PARK EXT 044	00002828	00000	00000	0000	-		RESIDENTIAL PROPERTIES	GENESIS STREET 34	0.0327	1 060 000	-
IVY PARK	IVY PARK EXT 044	00002829	00000	00000	0000	-		RESIDENTIAL PROPERTIES	GENESIS STREET 32	0.0300	940 000	-
IVY PARK	IVY PARK EXT 044	00002830	00000	00000	0000	-		RESIDENTIAL PROPERTIES	GENESIS STREET 13	0.0300	1 050 000	-
IVY PARK	IVY PARK EXT 044	00002831	00000	00000	0000	-		RESIDENTIAL PROPERTIES	GENESIS STREET 28	0.0300	940 000	-
IVY PARK	IVY PARK EXT 044	00002832	00000	00000	0000	-		RESIDENTIAL PROPERTIES	GENESIS STREET 26	0.0300	970 000	-
IVY PARK	IVY PARK EXT 044	00002833	00000	00000	0000	-		RESIDENTIAL PROPERTIES	GENESIS STREET 24	0.0300	940 000	-
IVY PARK	IVY PARK EXT 044	00002834	00000	00000	0000	-		RESIDENTIAL PROPERTIES	GENESIS STREET 22	0.0307	940 000	-
IVY PARK	IVY PARK EXT 044	00002835	00000	00000	0000	-		RESIDENTIAL PROPERTIES	EXODUS STREET 19	0.0307	1 070 000	-
IVY PARK	IVY PARK EXT 044	00002836	00000	00000	0000	-		RESIDENTIAL PROPERTIES	EXODUS STREET 17	0.0300	940 000	-
IVY PARK	IVY PARK EXT 044	00002837	00000	00000	0000	-		RESIDENTIAL PROPERTIES	EXODUS STREET 15	0.0300	940 000	-
IVY PARK	IVY PARK EXT 044	00002838	00000	00000	0000	-		RESIDENTIAL PROPERTIES	EXODUS STREET 15	0.0300	960 000	-
IVY PARK	IVY PARK EXT 044	00002839	00000	00000	0000	-		RESIDENTIAL PROPERTIES	EXODUS STREET 13	0.0300	970 000	-

Registered or other description of the property							Full Names of Owner(s)	Category determined in terms of Section 8 of the Act	Physical address of the property	Extent of the property (HA)	Market value of the property	Remarks
Town Allotment	Suburb	Erf Nr	Portion	Unit	Section							
IVY PARK	IVY PARK EXT 044	00002840	00000	00000	0000	-		RESIDENTIAL PROPERTIES	EXODUS STREET 9	0.0300	1 010 000	-
IVY PARK	IVY PARK EXT 044	00002841	00000	00000	0000	-		MUNICIPAL PROPERTIES	EXODUS STREET 11	0.8618	1 000	-
IVY PARK	IVY PARK EXT 032	00002843	00000	00000	0000	-		RESIDENTIAL PROPERTIES	BUKHARA STREET 18	1.0000	2 860 000	-
IVY PARK	IVY PARK EXT 032	00002869	00001	00000	0000	-		RESIDENTIAL PROPERTIES	FEDOROV CRESCENT 1	0.0314	800 000	-
IVY PARK	IVY PARK EXT 032	00002869	00002	00000	0000	-		RESIDENTIAL PROPERTIES	FEDOROV CRESCENT 3	0.0309	740 000	-
IVY PARK	IVY PARK EXT 032	00002869	00003	00000	0000	-		RESIDENTIAL PROPERTIES	FEDOROV CRESCENT 5	0.0309	870 000	-
IVY PARK	IVY PARK EXT 032	00002869	00004	00000	0000	-		RESIDENTIAL PROPERTIES	FEDOROV CRESCENT 7	0.0309	770 000	-
IVY PARK	IVY PARK EXT 032	00002869	00005	00000	0000	-		RESIDENTIAL PROPERTIES	FEDOROV CRESCENT 9	0.0309	770 000	-
IVY PARK	IVY PARK EXT 032	00002869	00006	00000	0000	-		RESIDENTIAL PROPERTIES	IVY PARK 2869	0.0418	870 000	-
IVY PARK	IVY PARK EXT 032	00002869	00007	00000	0000	-		RESIDENTIAL PROPERTIES	FEDOROV CRESCENT 13	0.0464	850 000	-
IVY PARK	IVY PARK EXT 032	00002869	00008	00000	0000	-		RESIDENTIAL PROPERTIES	FEDOROV CRESCENT 15	0.0319	800 000	-
IVY PARK	IVY PARK EXT 032	00002869	00009	00000	0000	-		RESIDENTIAL PROPERTIES	IVY PARK 17	0.0319	800 000	-
IVY PARK	IVY PARK EXT 032	00002869	00010	00000	0000	-		RESIDENTIAL PROPERTIES	FEDOROV CRESCENT 19	0.0319	800 000	-
IVY PARK	IVY PARK EXT 032	00002869	00011	00000	0000	-		RESIDENTIAL PROPERTIES	FEDOROV CRESCENT 21	0.0383	800 000	-
IVY PARK	IVY PARK EXT 032	00002869	00012	00000	0000	-		RESIDENTIAL PROPERTIES	FEDOROV CRESCENT 23	0.0357	770 000	-
IVY PARK	IVY PARK EXT 032	00002869	00013	00000	0000	-		RESIDENTIAL PROPERTIES	FEDOROV CRESCENT 25	0.0351	770 000	-
IVY PARK	IVY PARK EXT 032	00002869	00014	00000	0000	-		RESIDENTIAL PROPERTIES	FEDOROV CRESCENT 27	0.0309	870 000	-
IVY PARK	IVY PARK EXT 032	00002869	00015	00000	0000	-		RESIDENTIAL PROPERTIES	FEDOROV CRESCENT 29	0.0309	800 000	-
IVY PARK	IVY PARK EXT 032	00002869	00016	00000	0000	-		RESIDENTIAL PROPERTIES	FEDOROV CRESCENT 31	0.0309	770 000	-
IVY PARK	IVY PARK EXT 032	00002869	00017	00000	0000	-		RESIDENTIAL PROPERTIES	FEDOROV CRESCENT 33	0.0309	800 000	-
IVY PARK	IVY PARK EXT 032	00002869	00018	00000	0000	-		RESIDENTIAL PROPERTIES	FEDOROV CRESCENT 35	0.0352	850 000	-
IVY PARK	IVY PARK EXT 032	00002869	00019	00000	0000	-		RESIDENTIAL PROPERTIES	FEDOROV CRESCENT 37	0.0352	740 000	-
IVY PARK	IVY PARK EXT 032	00002869	00020	00000	0000	-		RESIDENTIAL PROPERTIES	FEDOROV CRESCENT 39	0.0375	740 000	-
IVY PARK	IVY PARK EXT 032	00002869	00021	00000	0000	-		RESIDENTIAL PROPERTIES	FEDOROV CRESCENT 41	0.0352	1 020 000	-
IVY PARK	IVY PARK EXT 032	00002869	00022	00000	0000	-		RESIDENTIAL PROPERTIES	FEDOROV CRESCENT 43	0.0393	910 000	-
IVY PARK	IVY PARK EXT 032	00002869	00023	00000	0000	-		RESIDENTIAL PROPERTIES	FEDOROV CRESCENT 45	0.0474	840 000	-
IVY PARK	IVY PARK EXT 032	00002869	00024	00000	0000	-		RESIDENTIAL PROPERTIES	FEDOROV CRESCENT 47	0.0428	770 000	-
IVY PARK	IVY PARK EXT 032	00002869	00025	00000	0000	-		RESIDENTIAL PROPERTIES	FEDOROV CRESCENT 49	0.0306	740 000	-
IVY PARK	IVY PARK EXT 032	00002869	00026	00000	0000	-		RESIDENTIAL PROPERTIES	IVYPARK 51	0.0313	800 000	-
IVY PARK	IVY PARK EXT 032	00002869	00027	00000	0000	-		RESIDENTIAL PROPERTIES	IVY PARK 2869	0.0303	1 010 000	-
IVY PARK	IVY PARK EXT 032	00002869	00028	00000	0000	-		RESIDENTIAL PROPERTIES	FEDOROV CRESCENT 55	0.0419	820 000	-
IVY PARK	IVY PARK EXT 032	00002869	00029	00000	0000	-		RESIDENTIAL PROPERTIES	FEDOROV CRESCENT 57	0.0400	840 000	-
IVY PARK	IVY PARK EXT 032	00002869	00030	00000	0000	-		RESIDENTIAL PROPERTIES	FEDOROV CRESCENT 59	0.0306	770 000	-
IVY PARK	IVY PARK EXT 032	00002869	00031	00000	0000	-		RESIDENTIAL PROPERTIES	FEDOROV CRESCENT 61	0.0309	950 000	-
IVY PARK	IVY PARK EXT 032	00002869	00032	00000	0000	-		RESIDENTIAL PROPERTIES	FEDOROV CRESCENT 63	0.0309	800 000	-
IVY PARK	IVY PARK EXT 032	00002869	00033	00000	0000	-		RESIDENTIAL PROPERTIES	FEDOROV CRESCENT 65	0.0317	740 000	-

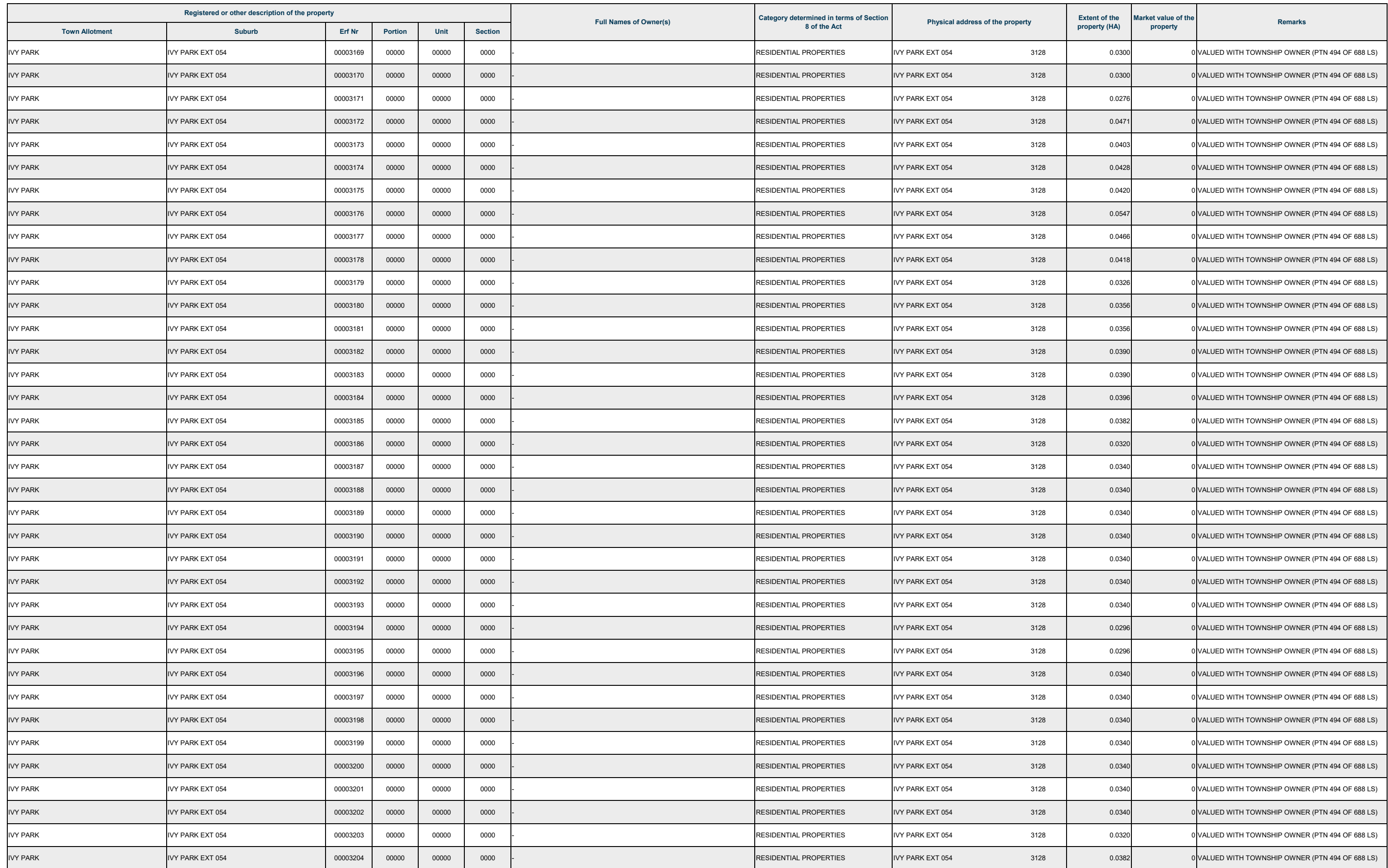
Registered or other description of the property							Full Names of Owner(s)	Category determined in terms of Section 8 of the Act	Physical address of the property	Extent of the property (HA)	Market value of the property	Remarks
Town Allotment	Suburb	Erf Nr	Portion	Unit	Section							
IVY PARK	IVY PARK EXT 032	00002869	00034	00000	0000	-		RESIDENTIAL PROPERTIES	FEDOROV CRESCENT 28	0.0318	770 000	-
IVY PARK	IVY PARK EXT 032	00002869	00035	00000	0000	-		RESIDENTIAL PROPERTIES	FEDOROV CRESCENT 6	0.0301	740 000	-
IVY PARK	IVY PARK EXT 032	00002869	00036	00000	0000	-		RESIDENTIAL PROPERTIES	FEDOROV CRESCENT 30	0.0325	800 000	-
IVY PARK	IVY PARK EXT 032	00002869	00037	00000	0000	-		RESIDENTIAL PROPERTIES	FEDOROV CRESCENT 4	0.0326	870 000	-
IVY PARK	IVY PARK EXT 032	00002869	00038	00000	0000	-		RESIDENTIAL PROPERTIES	FEDOROV CRESCENT 32	0.0347	740 000	-
IVY PARK	IVY PARK EXT 032	00002869	00039	00000	0000	-		RESIDENTIAL PROPERTIES	FEDOROV CRESCENT 2	0.0335	820 000	-
IVY PARK	IVY PARK EXT 032	00002869	00040	00000	0000	-		RESIDENTIAL PROPERTIES	FEDOROV CRESCENT 36	0.0332	890 000	-
IVY PARK	IVY PARK EXT 032	00002869	00041	00000	0000	-		RESIDENTIAL PROPERTIES	FEDOROV CRESCENT 64	0.0320	820 000	-
IVY PARK	IVY PARK EXT 032	00002869	00042	00000	0000	-		RESIDENTIAL PROPERTIES	FEDOROV CRESCENT 38	0.0308	840 000	-
IVY PARK	IVY PARK EXT 032	00002869	00043	00000	0000	-		RESIDENTIAL PROPERTIES	FEDOROV CRESCENT 62	0.0308	770 000	-
IVY PARK	IVY PARK EXT 032	00002869	00044	00000	0000	-		PRIVATE OPEN SPACE	IVY PARK 2869	0.0314	1 000	-
IVY PARK	IVY PARK EXT 032	00002869	00045	00000	0000	-		PRIVATE OPEN SPACE	IVY PARK 2869	0.0519	1 000	-
IVY PARK	IVY PARK EXT 018	00002870	00000	00000	0000	-		BUSINESS AND COMMERCIAL PROPERTIES	IVY PARK 2870	1.7101	13 000 000	-
IVY PARK	IVY PARK EXT 044	00002882	00000	00000	0000	-		PRIVATE ROAD	EXODUS STREET 11	1.1168	1 000	-
IVY PARK	IVY PARK EXT 044	00002882	00001	00000	0000	-		RESIDENTIAL PROPERTIES	IVY PARK EXT 044 358671	0.0300	200 000	-
IVY PARK	IVY PARK EXT 044	00002882	00002	00000	0000	-		RESIDENTIAL PROPERTIES	IVY PARK EXT 044 358702	0.0300	200 000	-
IVY PARK	IVY PARK EXT 044	00002882	00003	00000	0000	-		RESIDENTIAL PROPERTIES	IVY PARK EXT 044 358730	0.0299	1 020 000	-
IVY PARK	IVY PARK EXT 044	00002882	00004	00000	0000	-		RESIDENTIAL PROPERTIES	IVY PARK EXT 044 358761	0.2814	1 410 000	-
IVY PARK	IVY PARK EXT 044	00002882	00005	00000	0000	-		RESIDENTIAL PROPERTIES	IVY PARK EXT 044 358791	0.0923	600 000	-
IVY PARK	IVY PARK EXT 044	00002882	00006	00000	0000	-		RESIDENTIAL PROPERTIES	IVY PARK EXT 044 358822	0.0328	1 020 000	-
IVY PARK	IVY PARK EXT 044	00002882	00007	00000	0000	-		RESIDENTIAL PROPERTIES	IVY PARK EXT 044 358852	0.0300	200 000	-
IVY PARK	IVY PARK EXT 044	00002882	00008	00000	0000	-		RESIDENTIAL PROPERTIES	IVY PARK EXT 044 358883	0.0300	200 000	-
IVY PARK	IVY PARK EXT 044	00002882	00009	00000	0000	-		RESIDENTIAL PROPERTIES	IVY PARK EXT 044 358914	0.0415	270 000	-
IVY PARK	IVY PARK EXT 044	00002882	00010	00000	0000	-		RESIDENTIAL PROPERTIES	IVY PARK EXT 044 358944	0.0320	210 000	-
IVY PARK	IVY PARK EXT 044	00002882	00011	00000	0000	-		RESIDENTIAL PROPERTIES	IVY PARK EXT 044 358975	0.0328	1 020 000	-
IVY PARK	IVY PARK EXT 044	00002882	00012	00000	0000	-		RESIDENTIAL PROPERTIES	IVY PARK EXT 044 359005	0.0300	200 000	-
IVY PARK	IVY PARK EXT 044	00002882	00013	00000	0000	-		RESIDENTIAL PROPERTIES	IVY PARK EXT 044 2882/13	0.0400	260 000	-
IVY PARK	IVY PARK EXT 044	00002882	00014	00000	0000	-		RESIDENTIAL PROPERTIES	IVY PARK EXT 044 2882/14	0.0444	290 000	-
IVY PARK	IVY PARK EXT 044	00002882	00015	00000	0000	-		RESIDENTIAL PROPERTIES	IVY PARK EXT 044 2882/15	0.0400	260 000	-
IVY PARK	IVY PARK EXT 044	00002882	00016	00000	0000	-		RESIDENTIAL PROPERTIES	IVY PARK EXT 044 2882/16	0.0401	260 000	-
IVY PARK	IVY PARK EXT 044	00002882	00017	00000	0000	-		RESIDENTIAL PROPERTIES	IVY PARK EXT 044 2882/17	0.0812	530 000	-
IVY PARK	IVY PARK EXT 044	00002882	00018	00000	0000	-		RESIDENTIAL PROPERTIES	IVY PARK EXT 044 2882/18	0.0401	260 000	-
IVY PARK	IVY PARK EXT 044	00002882	00019	00000	0000	-		RESIDENTIAL PROPERTIES	IVY PARK EXT 044 2882/19	0.0812	530 000	-
IVY PARK	IVY PARK EXT 044	00002882	00020	00000	0000	-		RESIDENTIAL PROPERTIES	IVY PARK EXT 044 2882/20	0.0511	330 000	-
IVY PARK	IVY PARK EXT 018	00002883	00000	00000	0000	-		RESIDENTIAL PROPERTIES	CHUENESPOORT ROAD -	1.6017	3 680 000	-
IVY PARK	IVY PARK	00002968	00000	00000	0000	-		RESIDENTIAL PROPERTIES	SS SHILUVARI -	0.9688	0	-

Registered or other description of the property							Full Names of Owner(s)	Category determined in terms of Section 8 of the Act	Physical address of the property	Extent of the property (HA)	Market value of the property	Remarks
Town Allotment	Suburb	Erf Nr	Portion	Unit	Section							
IVY PARK	IVY PARK EXT 042	00002968	00000	00027	0000	-		RESIDENTIAL PROPERTIES	SS SHILUVARI UNIT 27	0.0103	930 000	-
IVY PARK	IVY PARK EXT 042	00002968	00000	00028	0000	-		RESIDENTIAL PROPERTIES	SS SHILUVARI UNIT 28	0.0103	930 000	-
IVY PARK	IVY PARK EXT 042	00002968	00000	00029	0000	-		RESIDENTIAL PROPERTIES	SS SHILUVARI UNIT 29	0.0087	780 000	-
IVY PARK	IVY PARK EXT 042	00002968	00000	00030	0000	-		RESIDENTIAL PROPERTIES	SS SHILUVARI UNIT 30	0.0087	780 000	-
IVY PARK	IVY PARK EXT 042	00002968	00000	00031	0000	-		RESIDENTIAL PROPERTIES	SS SHILUVARI UNIT 31	0.0100	900 000	-
IVY PARK	IVY PARK EXT 042	00002968	00000	00032	0000	-		RESIDENTIAL PROPERTIES	SS SHILUVARI UNIT 32	0.0100	900 000	-
IVY PARK	IVY PARK EXT 042	00002968	00000	00033	0000	-		RESIDENTIAL PROPERTIES	SS SHILUVARI UNIT 33	0.0102	920 000	-
IVY PARK	IVY PARK EXT 042	00002968	00000	00034	0000	-		RESIDENTIAL PROPERTIES	SS SHILUVARI UNIT 34	0.0102	920 000	-
IVY PARK	IVY PARK EXT 042	00002968	00000	00035	0000	-		RESIDENTIAL PROPERTIES	SS SHILUVARI UNIT 35	0.0104	940 000	-
IVY PARK	IVY PARK EXT 042	00002968	00000	00036	0000	-		RESIDENTIAL PROPERTIES	SS SHILUVARI UNIT 36	0.0104	940 000	-
IVY PARK	IVY PARK EXT 042	00002968	00000	00037	0000	-		RESIDENTIAL PROPERTIES	SS SHILUVARI UNIT 37	0.0106	950 000	-
IVY PARK	IVY PARK EXT 042	00002968	00000	00038	0000	-		RESIDENTIAL PROPERTIES	SS SHILUVARI UNIT 38	0.0106	950 000	-
IVY PARK	IVY PARK EXT 042	00002968	00000	00039	0000	-		RESIDENTIAL PROPERTIES	SS SHILUVARI UNIT 39	0.0101	910 000	-
IVY PARK	IVY PARK EXT 042	00002968	00000	00040	0000	-		RESIDENTIAL PROPERTIES	SS SHILUVARI UNIT 40	0.0101	910 000	-
IVY PARK	IVY PARK EXT 042	00002968	00000	00041	0000	-		RESIDENTIAL PROPERTIES	SS SHILUVARI UNIT 41	0.0102	920 000	-
IVY PARK	IVY PARK EXT 042	00002968	00000	00042	0000	-		RESIDENTIAL PROPERTIES	SS SHILUVARI UNIT 42	0.0102	920 000	-
IVY PARK	IVY PARK EXT 042	00002968	00000	00043	0000	-		RESIDENTIAL PROPERTIES	SS SHILUVARI UNIT 43	0.0085	770 000	-
IVY PARK	IVY PARK EXT 042	00002968	00000	00044	0000	-		RESIDENTIAL PROPERTIES	SS SHILUVARI UNIT 44	0.0085	770 000	-
IVY PARK	IVY PARK EXT 042	00002968	00000	00045	0000	-		RESIDENTIAL PROPERTIES	SS SHILUVARI UNIT 45	0.0086	770 000	-
IVY PARK	IVY PARK EXT 042	00002968	00000	00046	0000	-		RESIDENTIAL PROPERTIES	SS SHILUVARI UNIT 46	0.0087	780 000	-
IVY PARK	IVY PARK EXT 042	00002968	00000	00047	0000	-		RESIDENTIAL PROPERTIES	SS SHILUVARI UNIT 47	0.0084	760 000	-
IVY PARK	IVY PARK EXT 042	00002968	00000	00048	0000	-		RESIDENTIAL PROPERTIES	SS SHILUVARI UNIT 48	0.0084	760 000	-
IVY PARK	IVY PARK EXT 042	00002968	00000	00049	0000	-		RESIDENTIAL PROPERTIES	SS SHILUVARI UNIT 49	0.0086	770 000	-
IVY PARK	IVY PARK EXT 042	00002968	00000	00050	0000	-		RESIDENTIAL PROPERTIES	SS SHILUVARI UNIT 50	0.0086	770 000	-
IVY PARK	IVY PARK EXT 042	00002969	00000	00000	0000	-		RESIDENTIAL PROPERTIES	IVY PARK EXT 042 2969	1.0489	0	VALUED WITH TOWNSHIP OWNER (PTN 444 OF 688 LS)
IVY PARK	IVY PARK EXT 042	00002970	00000	00000	0000	-		RESIDENTIAL PROPERTIES	IVY PARK EXT 042 2970	1.0003	0	VALUED WITH TOWNSHIP OWNER (PTN 444 OF 688 LS)
IVY PARK	IVY PARK EXT 042	00002971	00000	00000	0000	-		RESIDENTIAL PROPERTIES	IVY PARK EXT 042 2971	0.7672	1 920 000	-
IVY PARK	IVY PARK EXT 042	00002972	00000	00000	0000	-		RESIDENTIAL PROPERTIES	IVY PARK EXT 042 2972	0.8125	2 030 000	-
IVY PARK	IVY PARK EXT 042	00002973	00000	00000	0000	-		RESIDENTIAL PROPERTIES	SS SHELANTI UNIT 1	0.5468	0	-
IVY PARK	IVY PARK EXT 042	00002973	00000	00001	0000	-		RESIDENTIAL PROPERTIES	SS SHELANTI UNIT 1	0.0098	830 000	-
IVY PARK	IVY PARK EXT 042	00002973	00000	00002	0000	-		RESIDENTIAL PROPERTIES	SS SHELANTI UNIT 2	0.0097	820 000	-
IVY PARK	IVY PARK EXT 042	00002973	00000	00003	0000	-		RESIDENTIAL PROPERTIES	SS SHELANTI UNIT 3	0.0098	780 000	-
IVY PARK	IVY PARK EXT 042	00002973	00000	00004	0000	-		RESIDENTIAL PROPERTIES	SS SHELANTI UNIT 4	0.0097	780 000	-
IVY PARK	IVY PARK EXT 042	00002973	00000	00005	0000	-		RESIDENTIAL PROPERTIES	SS SHELANTI UNIT 5	0.0097	820 000	-
IVY PARK	IVY PARK EXT 042	00002973	00000	00006	0000	-		RESIDENTIAL PROPERTIES	SS SHELANTI UNIT 6	0.0096	820 000	-
IVY PARK	IVY PARK EXT 042	00002973	00000	00007	0000	-		RESIDENTIAL PROPERTIES	SS SHELANTI UNIT 7	0.0097	780 000	-

Registered or other description of the property							Full Names of Owner(s)	Category determined in terms of Section 8 of the Act	Physical address of the property	Extent of the property (HA)	Market value of the property	Remarks
Town Allotment	Suburb	Erf Nr	Portion	Unit	Section							
IVY PARK	IVY PARK EXT 042	00002973	00000	00008	0000	-		RESIDENTIAL PROPERTIES	SS SHELANTI UNIT 8	0.0096	770 000	-
IVY PARK	IVY PARK EXT 042	00002973	00000	00009	0000	-		RESIDENTIAL PROPERTIES	SS SHELANTI UNIT 9	0.0096	820 000	-
IVY PARK	IVY PARK EXT 042	00002973	00000	00010	0000	-		RESIDENTIAL PROPERTIES	SS SHELANTI UNIT 10	0.0097	820 000	-
IVY PARK	IVY PARK EXT 042	00002973	00000	00011	0000	-		RESIDENTIAL PROPERTIES	SS SHELANTI UNIT 11	0.0096	770 000	-
IVY PARK	IVY PARK EXT 042	00002973	00000	00012	0000	-		RESIDENTIAL PROPERTIES	SS SHELANTI UNIT 12	0.0097	780 000	-
IVY PARK	IVY PARK EXT 042	00002973	00000	00013	0000	-		RESIDENTIAL PROPERTIES	SS SHELANTI UNIT 13	0.0096	820 000	-
IVY PARK	IVY PARK EXT 042	00002973	00000	00014	0000	-		RESIDENTIAL PROPERTIES	SS SHELANTI UNIT 14	0.0096	820 000	-
IVY PARK	IVY PARK EXT 042	00002973	00000	00015	0000	-		RESIDENTIAL PROPERTIES	SS SHELANTI UNIT 15	0.0093	740 000	-
IVY PARK	IVY PARK EXT 042	00002973	00000	00016	0000	-		RESIDENTIAL PROPERTIES	SS SHELANTI UNIT 16	0.0093	740 000	-
IVY PARK	IVY PARK EXT 042	00002973	00000	00017	0000	-		RESIDENTIAL PROPERTIES	SS SHELANTI UNIT 17	0.0095	810 000	-
IVY PARK	IVY PARK EXT 042	00002973	00000	00018	0000	-		RESIDENTIAL PROPERTIES	SS SHELANTI UNIT 18	0.0087	740 000	-
IVY PARK	IVY PARK EXT 042	00002973	00000	00019	0000	-		RESIDENTIAL PROPERTIES	SS SHELANTI UNIT 19	0.0100	800 000	-
IVY PARK	IVY PARK EXT 042	00002973	00000	00020	0000	-		RESIDENTIAL PROPERTIES	SS SHELANTI UNIT 20	0.0096	820 000	-
IVY PARK	IVY PARK EXT 042	00002973	00000	00021	0000	-		RESIDENTIAL PROPERTIES	SS SHELANTI UNIT 21	0.0096	820 000	-
IVY PARK	IVY PARK EXT 042	00002973	00000	00022	0000	-		RESIDENTIAL PROPERTIES	SS SHELANTI UNIT 22	0.0093	740 000	-
IVY PARK	IVY PARK EXT 042	00002973	00000	00023	0000	-		RESIDENTIAL PROPERTIES	SS SHELANTI UNIT 23	0.0094	750 000	-
IVY PARK	IVY PARK EXT 042	00002973	00000	00024	0000	-		RESIDENTIAL PROPERTIES	SS SHELANTI UNIT 24	0.0096	820 000	-
IVY PARK	IVY PARK EXT 042	00002973	00000	00025	0000	-		RESIDENTIAL PROPERTIES	SS SHELANTI UNIT 25	0.0097	820 000	-
IVY PARK	IVY PARK EXT 042	00002973	00000	00026	0000	-		RESIDENTIAL PROPERTIES	SS SHELANTI UNIT 26	0.0096	770 000	-
IVY PARK	IVY PARK EXT 042	00002973	00000	00027	0000	-		RESIDENTIAL PROPERTIES	SS SHELANTI UNIT 27	0.0097	780 000	-
IVY PARK	IVY PARK EXT 042	00002973	00000	00028	0000	-		RESIDENTIAL PROPERTIES	SS SHELANTI UNIT 28	0.0097	820 000	-
IVY PARK	IVY PARK EXT 042	00002973	00000	00029	0000	-		RESIDENTIAL PROPERTIES	SS SHELANTI UNIT 29	0.0097	820 000	-
IVY PARK	IVY PARK EXT 042	00002973	00000	00030	0000	-		RESIDENTIAL PROPERTIES	SS SHELANTI UNIT 30	0.0097	780 000	-
IVY PARK	IVY PARK EXT 042	00002973	00000	00031	0000	-		RESIDENTIAL PROPERTIES	SS SHELANTI UNIT 31	0.0097	780 000	-
IVY PARK	IVY PARK EXT 042	00002973	00000	00032	0000	-		RESIDENTIAL PROPERTIES	SS SHELANTI UNIT 32	0.0097	820 000	-
IVY PARK	IVY PARK EXT 042	00002973	00000	00033	0000	-		RESIDENTIAL PROPERTIES	SS SHELANTI UNIT 33	0.0098	830 000	-
IVY PARK	IVY PARK EXT 042	00002973	00000	00034	0000	-		RESIDENTIAL PROPERTIES	SS SHELANTI UNIT 34	0.0097	780 000	-
IVY PARK	IVY PARK EXT 042	00002973	00000	00035	0000	-		RESIDENTIAL PROPERTIES	SS SHELANTI UNIT 35	0.0098	780 000	-
IVY PARK	IVY PARK EXT 042	00002974	00000	00000	0000	-		RESIDENTIAL PROPERTIES	CAPRICORN AVE 2496	0.5469	0	-
IVY PARK	IVY PARK EXT 042	00002974	00000	00001	0000	-		RESIDENTIAL PROPERTIES	SS MALELANE UNIT 1	0.0083	790 000	-
IVY PARK	IVY PARK EXT 042	00002974	00000	00002	0000	-		RESIDENTIAL PROPERTIES	SS MALELANE UNIT 2	0.0083	790 000	-
IVY PARK	IVY PARK EXT 042	00002974	00000	00003	0000	-		RESIDENTIAL PROPERTIES	SS MALELANE UNIT 3	0.0067	640 000	-
IVY PARK	IVY PARK EXT 042	00002974	00000	00004	0000	-		RESIDENTIAL PROPERTIES	SS MALELANE UNIT 4	0.0068	650 000	-
IVY PARK	IVY PARK EXT 042	00002974	00000	00005	0000	-		RESIDENTIAL PROPERTIES	SS MALELANE UNIT 5	0.0082	780 000	-
IVY PARK	IVY PARK EXT 042	00002974	00000	00006	0000	-		RESIDENTIAL PROPERTIES	SS MALELANE UNIT 6	0.0082	780 000	-
IVY PARK	IVY PARK EXT 042	00002974	00000	00007	0000	-		RESIDENTIAL PROPERTIES	SS MALELANE UNIT 7	0.0065	620 000	-

Registered or other description of the property							Full Names of Owner(s)	Category determined in terms of Section 8 of the Act	Physical address of the property	Extent of the property (HA)	Market value of the property	Remarks
Town Allotment	Suburb	Erf Nr	Portion	Unit	Section							
IVY PARK	IVY PARK EXT 042	00002974	00000	00008	0000	-		RESIDENTIAL PROPERTIES	SS MALELANE UNIT 8	0.0065	620 000	-
IVY PARK	IVY PARK EXT 042	00002974	00000	00009	0000	-		RESIDENTIAL PROPERTIES	SS MALELANE UNIT 9	0.0083	790 000	-
IVY PARK	IVY PARK EXT 042	00002974	00000	00010	0000	-		RESIDENTIAL PROPERTIES	SS MALELANE UNIT 10	0.0083	790 000	-
IVY PARK	IVY PARK EXT 042	00002974	00000	00011	0000	-		RESIDENTIAL PROPERTIES	SS MALELANE UNIT 11	0.0067	640 000	-
IVY PARK	IVY PARK EXT 042	00002974	00000	00012	0000	-		RESIDENTIAL PROPERTIES	SS MALELANE UNIT 12	0.0067	640 000	-
IVY PARK	IVY PARK EXT 042	00002974	00000	00013	0000	-		RESIDENTIAL PROPERTIES	SS MALELANE UNIT 13	0.0083	790 000	-
IVY PARK	IVY PARK EXT 042	00002974	00000	00014	0000	-		RESIDENTIAL PROPERTIES	SS MALELANE UNIT 14	0.0083	790 000	-
IVY PARK	IVY PARK EXT 042	00002974	00000	00015	0000	-		RESIDENTIAL PROPERTIES	SS MALELANE UNIT 15	0.0067	640 000	-
IVY PARK	IVY PARK EXT 042	00002974	00000	00016	0000	-		RESIDENTIAL PROPERTIES	SS MALELANE UNIT 16	0.0068	650 000	-
IVY PARK	IVY PARK EXT 042	00002974	00000	00017	0000	-		RESIDENTIAL PROPERTIES	SS MALELANE UNIT 17	0.0083	790 000	-
IVY PARK	IVY PARK EXT 042	00002974	00000	00018	0000	-		RESIDENTIAL PROPERTIES	SS MALELANE UNIT 18	0.0083	790 000	-
IVY PARK	IVY PARK EXT 042	00002974	00000	00019	0000	-		RESIDENTIAL PROPERTIES	SS MALELANE UNIT 19	0.0067	640 000	-
IVY PARK	IVY PARK EXT 042	00002974	00000	00020	0000	-		RESIDENTIAL PROPERTIES	SS MALELANE UNIT 20	0.0067	640 000	-
IVY PARK	IVY PARK EXT 042	00002974	00000	00021	0000	-		RESIDENTIAL PROPERTIES	SS MALELANE UNIT 21	0.0083	790 000	-
IVY PARK	IVY PARK EXT 042	00002974	00000	00022	0000	-		RESIDENTIAL PROPERTIES	SS MALELANE UNIT 22	0.0083	790 000	-
IVY PARK	IVY PARK EXT 042	00002974	00000	00023	0000	-		RESIDENTIAL PROPERTIES	SS MALELANE UNIT 23	0.0067	640 000	-
IVY PARK	IVY PARK EXT 042	00002974	00000	00024	0000	-		RESIDENTIAL PROPERTIES	SS MALELANE UNIT 24	0.0068	650 000	-
IVY PARK	IVY PARK EXT 042	00002974	00000	00025	0000	-		RESIDENTIAL PROPERTIES	SS MALELANE UNIT 25	0.0083	790 000	-
IVY PARK	IVY PARK EXT 042	00002974	00000	00026	0000	-		RESIDENTIAL PROPERTIES	SS MALELANE UNIT 26	0.0083	790 000	-
IVY PARK	IVY PARK EXT 042	00002974	00000	00027	0000	-		RESIDENTIAL PROPERTIES	SS MALELANE UNIT 27	0.0067	640 000	-
IVY PARK	IVY PARK EXT 042	00002974	00000	00028	0000	-		RESIDENTIAL PROPERTIES	SS MALELANE UNIT 28	0.0067	640 000	-
IVY PARK	IVY PARK EXT 042	00002974	00000	00029	0000	-		RESIDENTIAL PROPERTIES	SS MALELANE UNIT 29	0.0082	780 000	-
IVY PARK	IVY PARK EXT 042	00002974	00000	00030	0000	-		RESIDENTIAL PROPERTIES	SS MALELANE UNIT 30	0.0082	780 000	-
IVY PARK	IVY PARK EXT 042	00002974	00000	00031	0000	-		RESIDENTIAL PROPERTIES	SS MALELANE UNIT 31	0.0063	600 000	-
IVY PARK	IVY PARK EXT 042	00002974	00000	00032	0000	-		RESIDENTIAL PROPERTIES	SS MALELANE UNIT 32	0.0063	600 000	-
IVY PARK	IVY PARK EXT 042	00002974	00000	00033	0000	-		RESIDENTIAL PROPERTIES	SS MALELANE UNIT 33	0.0084	800 000	-
IVY PARK	IVY PARK EXT 042	00002974	00000	00034	0000	-		RESIDENTIAL PROPERTIES	SS MALELANE UNIT 34	0.0084	800 000	-
IVY PARK	IVY PARK EXT 042	00002974	00000	00035	0000	-		RESIDENTIAL PROPERTIES	SS MALELANE UNIT 35	0.0068	650 000	-
IVY PARK	IVY PARK EXT 042	00002976	00000	00000	0000	-		RESIDENTIAL PROPERTIES	IVY PARK EXT 042 2976	0.7657	0	VALUED WITH TOWNSHIP OWNER (PTN 444 OF 688 LS)
IVY PARK	IVY PARK EXT 042	00002977	00000	00000	0000	-		RESIDENTIAL PROPERTIES	IVY PARK EXT 042 2977	0.2511	2 180 000	-
IVY PARK	IVY PARK EXT 042	00002978	00000	00000	0000	-		RESIDENTIAL PROPERTIES	IVY PARK EXT 042 2978	0.2099	0	VALUED WITH TOWNSHIP OWNER (PTN 444 OF 688 LS)
IVY PARK	IVY PARK EXT 054	00003128	00000	00000	0000	-		RESIDENTIAL PROPERTIES	IVY PARK EXT 054 3128	0.0449	0	VALUED WITH TOWNSHIP OWNER (PTN 494 OF 688 LS)
IVY PARK	IVY PARK EXT 054	00003129	00000	00000	0000	-		RESIDENTIAL PROPERTIES	IVY PARK EXT 054 3128	0.0302	0	VALUED WITH TOWNSHIP OWNER (PTN 494 OF 688 LS)
IVY PARK	IVY PARK EXT 054	00003130	00000	00000	0000	-		RESIDENTIAL PROPERTIES	IVY PARK EXT 054 3128	0.0302	0	VALUED WITH TOWNSHIP OWNER (PTN 494 OF 688 LS)
IVY PARK	IVY PARK EXT 054	00003131	00000	00000	0000	-		RESIDENTIAL PROPERTIES	IVY PARK EXT 054 3128	0.0448	0	VALUED WITH TOWNSHIP OWNER (PTN 494 OF 688 LS)
IVY PARK	IVY PARK EXT 054	00003132	00000	00000	0000	-		RESIDENTIAL PROPERTIES	IVY PARK EXT 054 3128	0.0448	0	VALUED WITH TOWNSHIP OWNER (PTN 494 OF 688 LS)

Registered or other description of the property							Full Names of Owner(s)	Category determined in terms of Section 8 of the Act	Physical address of the property	Extent of the property (HA)	Market value of the property	Remarks
Town Allotment	Suburb	Erf Nr	Portion	Unit	Section							
IVY PARK	IVY PARK EXT 054	00003133	00000	00000	0000	-		RESIDENTIAL PROPERTIES	IVY PARK EXT 054 3128	0.0516	0	VALUED WITH TOWNSHIP OWNER (PTN 494 OF 688 LS)
IVY PARK	IVY PARK EXT 054	00003134	00000	00000	0000	-		RESIDENTIAL PROPERTIES	IVY PARK EXT 054 3128	0.0632	0	VALUED WITH TOWNSHIP OWNER (PTN 494 OF 688 LS)
IVY PARK	IVY PARK EXT 054	00003135	00000	00000	0000	-		RESIDENTIAL PROPERTIES	IVY PARK EXT 054 3128	0.0754	0	VALUED WITH TOWNSHIP OWNER (PTN 494 OF 688 LS)
IVY PARK	IVY PARK EXT 054	00003136	00000	00000	0000	-		RESIDENTIAL PROPERTIES	IVY PARK EXT 054 3128	0.0422	0	VALUED WITH TOWNSHIP OWNER (PTN 494 OF 688 LS)
IVY PARK	IVY PARK EXT 054	00003137	00000	00000	0000	-		RESIDENTIAL PROPERTIES	IVY PARK EXT 054 3128	0.0448	0	VALUED WITH TOWNSHIP OWNER (PTN 494 OF 688 LS)
IVY PARK	IVY PARK EXT 054	00003138	00000	00000	0000	-		RESIDENTIAL PROPERTIES	IVY PARK EXT 054 3128	0.0373	0	VALUED WITH TOWNSHIP OWNER (PTN 494 OF 688 LS)
IVY PARK	IVY PARK EXT 054	00003139	00000	00000	0000	-		RESIDENTIAL PROPERTIES	IVY PARK EXT 054 3128	0.0428	0	VALUED WITH TOWNSHIP OWNER (PTN 494 OF 688 LS)
IVY PARK	IVY PARK EXT 054	00003140	00000	00000	0000	-		PRIVATE OPEN SPACE	IVY PARK EXT 054 3128	0.0025	1 000	-
IVY PARK	IVY PARK EXT 054	00003141	00000	00000	0000	-		RESIDENTIAL PROPERTIES	IVY PARK EXT 054 3128	0.0420	0	VALUED WITH TOWNSHIP OWNER (PTN 494 OF 688 LS)
IVY PARK	IVY PARK EXT 054	00003142	00000	00000	0000	-		RESIDENTIAL PROPERTIES	IVY PARK EXT 054 3128	0.0300	0	VALUED WITH TOWNSHIP OWNER (PTN 494 OF 688 LS)
IVY PARK	IVY PARK EXT 054	00003143	00000	00000	0000	-		RESIDENTIAL PROPERTIES	IVY PARK EXT 054 3128	0.0300	0	VALUED WITH TOWNSHIP OWNER (PTN 494 OF 688 LS)
IVY PARK	IVY PARK EXT 054	00003144	00000	00000	0000	-		RESIDENTIAL PROPERTIES	IVY PARK EXT 054 3128	0.0300	0	VALUED WITH TOWNSHIP OWNER (PTN 494 OF 688 LS)
IVY PARK	IVY PARK EXT 054	00003145	00000	00000	0000	-		RESIDENTIAL PROPERTIES	IVY PARK EXT 054 3128	0.0300	0	VALUED WITH TOWNSHIP OWNER (PTN 494 OF 688 LS)
IVY PARK	IVY PARK EXT 054	00003146	00000	00000	0000	-		RESIDENTIAL PROPERTIES	IVY PARK EXT 054 3128	0.0300	0	VALUED WITH TOWNSHIP OWNER (PTN 494 OF 688 LS)
IVY PARK	IVY PARK EXT 054	00003147	00000	00000	0000	-		RESIDENTIAL PROPERTIES	IVY PARK EXT 054 3128	0.0300	0	VALUED WITH TOWNSHIP OWNER (PTN 494 OF 688 LS)
IVY PARK	IVY PARK EXT 054	00003148	00000	00000	0000	-		RESIDENTIAL PROPERTIES	IVY PARK EXT 054 3128	0.0300	0	VALUED WITH TOWNSHIP OWNER (PTN 494 OF 688 LS)
IVY PARK	IVY PARK EXT 054	00003149	00000	00000	0000	-		RESIDENTIAL PROPERTIES	IVY PARK EXT 054 3128	0.0300	0	VALUED WITH TOWNSHIP OWNER (PTN 494 OF 688 LS)
IVY PARK	IVY PARK EXT 054	00003150	00000	00000	0000	-		RESIDENTIAL PROPERTIES	IVY PARK EXT 054 3128	0.2564	0	VALUED WITH TOWNSHIP OWNER (PTN 494 OF 688 LS)
IVY PARK	IVY PARK EXT 054	00003151	00000	00000	0000	-		RESIDENTIAL PROPERTIES	IVY PARK EXT 054 3128	0.0540	0	VALUED WITH TOWNSHIP OWNER (PTN 494 OF 688 LS)
IVY PARK	IVY PARK EXT 054	00003152	00000	00000	0000	-		RESIDENTIAL PROPERTIES	IVY PARK EXT 054 3128	0.0316	0	VALUED WITH TOWNSHIP OWNER (PTN 494 OF 688 LS)
IVY PARK	IVY PARK EXT 054	00003153	00000	00000	0000	-		RESIDENTIAL PROPERTIES	IVY PARK EXT 054 3128	0.0316	0	VALUED WITH TOWNSHIP OWNER (PTN 494 OF 688 LS)
IVY PARK	IVY PARK EXT 054	00003154	00000	00000	0000	-		RESIDENTIAL PROPERTIES	IVY PARK EXT 054 3128	0.0540	0	VALUED WITH TOWNSHIP OWNER (PTN 494 OF 688 LS)
IVY PARK	IVY PARK EXT 054	00003155	00000	00000	0000	-		RESIDENTIAL PROPERTIES	IVY PARK EXT 054 3128	0.0540	0	VALUED WITH TOWNSHIP OWNER (PTN 494 OF 688 LS)
IVY PARK	IVY PARK EXT 054	00003156	00000	00000	0000	-		RESIDENTIAL PROPERTIES	IVY PARK EXT 054 3128	0.0316	0	VALUED WITH TOWNSHIP OWNER (PTN 494 OF 688 LS)
IVY PARK	IVY PARK EXT 054	00003157	00000	00000	0000	-		RESIDENTIAL PROPERTIES	IVY PARK EXT 054 3128	0.0316	0	VALUED WITH TOWNSHIP OWNER (PTN 494 OF 688 LS)
IVY PARK	IVY PARK EXT 054	00003158	00000	00000	0000	-		RESIDENTIAL PROPERTIES	IVY PARK EXT 054 3128	0.0540	0	VALUED WITH TOWNSHIP OWNER (PTN 494 OF 688 LS)
IVY PARK	IVY PARK EXT 054	00003159	00000	00000	0000	-		RESIDENTIAL PROPERTIES	IVY PARK EXT 054 3128	0.0540	0	VALUED WITH TOWNSHIP OWNER (PTN 494 OF 688 LS)
IVY PARK	IVY PARK EXT 054	00003160	00000	00000	0000	-		RESIDENTIAL PROPERTIES	IVY PARK EXT 054 3128	0.0316	0	VALUED WITH TOWNSHIP OWNER (PTN 494 OF 688 LS)
IVY PARK	IVY PARK EXT 054	00003161	00000	00000	0000	-		RESIDENTIAL PROPERTIES	IVY PARK EXT 054 3128	0.0316	0	VALUED WITH TOWNSHIP OWNER (PTN 494 OF 688 LS)
IVY PARK	IVY PARK EXT 054	00003162	00000	00000	0000	-		RESIDENTIAL PROPERTIES	IVY PARK EXT 054 3128	0.0540	0	VALUED WITH TOWNSHIP OWNER (PTN 494 OF 688 LS)
IVY PARK	IVY PARK EXT 054	00003163	00000	00000	0000	-		RESIDENTIAL PROPERTIES	IVY PARK EXT 054 3128	0.2853	0	VALUED WITH TOWNSHIP OWNER (PTN 494 OF 688 LS)
IVY PARK	IVY PARK EXT 054	00003164	00000	00000	0000	-		RESIDENTIAL PROPERTIES	IVY PARK EXT 054 3128	0.0330	0	VALUED WITH TOWNSHIP OWNER (PTN 494 OF 688 LS)
IVY PARK	IVY PARK EXT 054	00003165	00000	00000	0000	-		RESIDENTIAL PROPERTIES	IVY PARK EXT 054 3128	0.0300	0	VALUED WITH TOWNSHIP OWNER (PTN 494 OF 688 LS)
IVY PARK	IVY PARK EXT 054	00003166	00000	00000	0000	-		RESIDENTIAL PROPERTIES	IVY PARK EXT 054 3128	0.0300	0	VALUED WITH TOWNSHIP OWNER (PTN 494 OF 688 LS)
IVY PARK	IVY PARK EXT 054	00003167	00000	00000	0000	-		RESIDENTIAL PROPERTIES	IVY PARK EXT 054 3128	0.0300	0	VALUED WITH TOWNSHIP OWNER (PTN 494 OF 688 LS)
IVY PARK	IVY PARK EXT 054	00003168	00000	00000	0000	-		RESIDENTIAL PROPERTIES	IVY PARK EXT 054 3128	0.0300	0	VALUED WITH TOWNSHIP OWNER (PTN 494 OF 688 LS)





CITY OF POLOKWANE

Valuation roll for the period 01 July 2024 - 30 June 2029



Registered or other description of the property							Full Names of Owner(s)	Category determined in terms of Section 8 of the Act	Physical address of the property	Extent of the property (HA)	Market value of the property	Remarks
Town Allotment	Suburb	Erf Nr	Portion	Unit	Section							
IVY PARK	IVY PARK EXT 054	00003205	00000	00000	0000	-		PRIVATE OPEN SPACE	IVY PARK EXT 054 3128	0.0497	1 000	-
IVYDALE AGRICULTURAL HOLDINGS	IVYDALE AGRICULTURAL HOLDINGS	00000031	00000	00000	0000	-		MUNICIPAL PROPERTIES	MARSHALL STREET 1	0.8565	600 000	-
IVYDALE AGRICULTURAL HOLDINGS	IVYDALE AGRICULTURAL HOLDINGS	00000032	00000	00000	0000	-		MUNICIPAL PROPERTIES	MARSHALL STREET 1222	1.7131	4 100 000	-
IVYDALE AGRICULTURAL HOLDINGS	IVYDALE AGRICULTURAL HOLDINGS	00000051	00001	00000	0000	-		BUSINESS AND COMMERCIAL PROPERTIES	HOEWE IVYDALE 51 GED 1	1.2708	4 920 000	HADASHAH LEARNING CENTRE
IVYDALE AGRICULTURAL HOLDINGS	IVYDALE AGRICULTURAL HOLDINGS	00000053	00000	00000	0000	-		MULTI PURPOSE PROPERTIES	IVYDALE AGRICULTURAL HOLDINGS 53	4.2827	0	SECTION 9.2 SUBDIVIDED AS FOLLOWS:
IVYDALE AGRICULTURAL HOLDINGS	IVYDALE AGRICULTURAL HOLDINGS	00000053	00000	00000	M001	-		BUSINESS AND COMMERCIAL PROPERTIES	IVYDALE 53	1.0000	1 040 000	-
IVYDALE AGRICULTURAL HOLDINGS	IVYDALE AGRICULTURAL HOLDINGS	00000053	00000	00000	M002	-		RESIDENTIAL PROPERTIES	IVYDALE 53	3.2827	5 360 000	-
IVYDALE AGRICULTURAL HOLDINGS	IVYDALE AGRICULTURAL HOLDINGS	00000054	00000	00000	0000	-		BUSINESS AND COMMERCIAL PROPERTIES	IVYDALE 54	4.2827	10 800 000	ALOE HUMN LODGE
IVYDALE AGRICULTURAL HOLDINGS	IVYDALE AGRICULTURAL HOLDINGS	00000055	00000	00000	0000	-		RESIDENTIAL PROPERTIES	IVYDALE 55	4.2827	7 260 000	-
IVYDALE AGRICULTURAL HOLDINGS	IVYDALE AGRICULTURAL HOLDINGS	00000056	00000	00000	0000	-		BUSINESS AND COMMERCIAL PROPERTIES	IVYDALE AGRICULTURAL HOLDINGS 56	4.2827	1 600 000	APOSTOLIC FAITH MISSION WORSHIP CENTRE
IVYDALE AGRICULTURAL HOLDINGS	IVYDALE AGRICULTURAL HOLDINGS	00000057	00000	00000	0000	-		RESIDENTIAL PROPERTIES	IVYDALE AGRICULTURAL HOLDINGS 57	4.7110	1 410 000	-
IVYDALE AGRICULTURAL HOLDINGS	IVYDALE AGRICULTURAL HOLDINGS	00000062	00000	00000	0000	-		RESIDENTIAL PROPERTIES	IVYDALE 62	4.2827	4 970 000	-
IVYDALE AGRICULTURAL HOLDINGS	IVYDALE AGRICULTURAL HOLDINGS	00000063	00000	00000	0000	-		RESIDENTIAL PROPERTIES	IVYDALE AGRICULTURAL HOLDINGS 63	4.2827	7 090 000	-
IVYDALE AGRICULTURAL HOLDINGS	IVYDALE AGRICULTURAL HOLDINGS	00000064	00000	00000	0000	-		AGRICULTURAL PROPERTIES	IVYDALE 64	5.6450	6 380 000	-
IVYDALE AGRICULTURAL HOLDINGS	IVYDALE AGRICULTURAL HOLDINGS EXT 001	00000065	00000	00000	0000	-		RESIDENTIAL PROPERTIES	HOEWE IVYDALE 65	2.7976	3 430 000	-
IVYDALE AGRICULTURAL HOLDINGS	IVYDALE AGRICULTURAL HOLDINGS EXT 001	00000066	00000	00000	0000	-		RESIDENTIAL PROPERTIES	IVYDALE 66	4.3194	4 880 000	-
IVYDALE AGRICULTURAL HOLDINGS	IVYDALE AGRICULTURAL HOLDINGS EXT 001	00000067	00000	00000	0000	-		RESIDENTIAL PROPERTIES	IVYDALE 67	4.4612	5 000 000	-
IVYDALE AGRICULTURAL HOLDINGS	IVYDALE AGRICULTURAL HOLDINGS EXT 001	00000068	00000	00000	0000	-		RESIDENTIAL PROPERTIES	IVYDALE 68	4.4612	5 220 000	-
IVYDALE AGRICULTURAL HOLDINGS	IVYDALE AGRICULTURAL HOLDINGS EXT 001	00000069	00000	00000	0000	-		RESIDENTIAL PROPERTIES	IVYDALE 69	4.4612	5 220 000	-
IVYDALE AGRICULTURAL HOLDINGS	IVYDALE AGRICULTURAL HOLDINGS EXT 001	00000070	00000	00000	0000	-		RESIDENTIAL PROPERTIES	IVYDALE 70	4.4572	5 210 000	-
IVYDALE AGRICULTURAL HOLDINGS	IVYDALE AGRICULTURAL HOLDINGS EXT 001	00000074	00000	00000	0000	-		MUNICIPAL PROPERTIES	HOEWE IVYDALE 74	4.4612	3 880 000	-
IVYDALE AGRICULTURAL HOLDINGS	IVYDALE AGRICULTURAL HOLDINGS EXT 001	00000075	00000	00000	0000	-		MUNICIPAL PROPERTIES	HOEWE IVYDALE 75	4.4612	3 880 000	-
IVYDALE AGRICULTURAL HOLDINGS	IVYDALE AGRICULTURAL HOLDINGS EXT 001	00000076	00000	00000	0000	-		MUNICIPAL PROPERTIES	HOEWE IVYDALE 76	4.4612	4 470 000	-
IVYDALE AGRICULTURAL HOLDINGS	IVYDALE AGRICULTURAL HOLDINGS EXT 001	00000077	00000	00000	0000	-		MUNICIPAL PROPERTIES	IVYDALE AGRICULTURAL HOLDINGS 77	4.4572	3 880 000	-
IVYDALE AGRICULTURAL HOLDINGS	IVYDALE AGRICULTURAL HOLDINGS EXT 001	00000078	00000	00000	0000	-		RESIDENTIAL PROPERTIES	IVYDALE 78	4.1299	4 710 000	-
IVYDALE AGRICULTURAL HOLDINGS	IVYDALE AGRICULTURAL HOLDINGS EXT 001	00000079	00000	00000	0000	-		RESIDENTIAL PROPERTIES	IVYDALE 79	4.1339	5 340 000	-
IVYDALE AGRICULTURAL HOLDINGS	IVYDALE AGRICULTURAL HOLDINGS EXT 001	00000080	00000	00000	0000	-		RESIDENTIAL PROPERTIES	IVYDALE 80	4.1339	5 710 000	-
IVYDALE AGRICULTURAL HOLDINGS	IVYDALE AGRICULTURAL HOLDINGS EXT 001	00000081	00000	00000	0000	-		RESIDENTIAL PROPERTIES	HOEWE IVYDALE 81	4.1339	4 590 000	-
IVYDALE AGRICULTURAL HOLDINGS	IVYDALE AGRICULTURAL HOLDINGS EXT 001	00000082	00000	00000	0000	-		RESIDENTIAL PROPERTIES	HOEWE IVYDALE 82	4.1299	4 580 000	-
IVYDALE AGRICULTURAL HOLDINGS	IVYDALE AGRICULTURAL HOLDINGS EXT 001	00000083	00000	00000	0000	-		MUNICIPAL PROPERTIES	IVYDALE AGRICULTURAL HOLDINGS 83	4.1299	4 420 000	-
IVYDALE AGRICULTURAL HOLDINGS	IVYDALE AGRICULTURAL HOLDINGS EXT 001	00000084	00000	00000	0000	-		MUNICIPAL PROPERTIES	IVYDALE AGRICULTURAL HOLDINGS 84	4.1339	4 420 000	-
IVYDALE AGRICULTURAL HOLDINGS	IVYDALE AGRICULTURAL HOLDINGS EXT 001	00000085	00000	00000	0000	-		MUNICIPAL PROPERTIES	IVYDALE AGRICULTURAL HOLDINGS 85	4.1339	4 420 000	-
IVYDALE AGRICULTURAL HOLDINGS	IVYDALE AGRICULTURAL HOLDINGS EXT 001	00000086	00000	00000	0000	-		MUNICIPAL PROPERTIES	IVYDALE AGRICULTURAL HOLDINGS 86	4.1339	4 420 000	-
IVYDALE AGRICULTURAL HOLDINGS	IVYDALE AGRICULTURAL HOLDINGS EXT 001	00000087	00000	00000	0000	-		MUNICIPAL PROPERTIES	IVYDALE AGRICULTURAL HOLDINGS 87	4.1299	4 420 000	-
IVYDALE AGRICULTURAL HOLDINGS	IVYDALE AGRICULTURAL HOLDINGS EXT 001	00000089	00000	00000	0000	-		INDUSTRIAL PROPERTIES	IVYDALE 89	2.6767	3 300 000	-
IVYDALE AGRICULTURAL HOLDINGS	IVYDALE AGRICULTURAL HOLDINGS EXT 001	00000091	00000	00000	0000	-		PLACES OF WORSHIP	IVYDALE AGRICULTURAL HOLDINGS 91	3.7154	19 400 000	-

Registered or other description of the property							Full Names of Owner(s)	Category determined in terms of Section 8 of the Act	Physical address of the property	Extent of the property (HA)	Market value of the property	Remarks
Town Allotment	Suburb	Erf Nr	Portion	Unit	Section							
IVYDALE AGRICULTURAL HOLDINGS	IVYDALE AGRICULTURAL HOLDINGS EXT 001	00000092	00000	00000	0000	-		RESIDENTIAL PROPERTIES	IVYDALE 92	4.3821	5 180 000	-
IVYDALE AGRICULTURAL HOLDINGS	IVYDALE AGRICULTURAL HOLDINGS EXT 001	00000093	00000	00000	0000	-		BUSINESS AND COMMERCIAL PROPERTIES	IVYDALE AGRICULTURAL HOLDINGS 93	4.5590	4 620 000	-
IVYDALE AGRICULTURAL HOLDINGS	IVYDALE AGRICULTURAL HOLDINGS EXT 001	00000095	00000	00000	0000	-		RESIDENTIAL PROPERTIES	HOEWE IVYDALE 95	3.5014	5 090 000	-
IVYDALE AGRICULTURAL HOLDINGS	IVYDALE AGRICULTURAL HOLDINGS EXT 001	00000098	00000	00000	0000	-		PUBLIC SERVICE PURPOSES	IVYPARK -	3.9902	17 100 000	LAERSKOOL IVY PARK
IVYDALE AGRICULTURAL HOLDINGS	IVYDALE AGRICULTURAL HOLDINGS EXT 001	00000103	00000	00000	0000	-		RESIDENTIAL PROPERTIES	HOEWE IVYDALE 103	3.9322	6 970 000	-
IVYDALE AGRICULTURAL HOLDINGS	IVYDALE AGRICULTURAL HOLDINGS EXT 001	00000104	00000	00000	0000	-		RESIDENTIAL PROPERTIES	IVYDALE AGRICULTURAL HOLDINGS 104	0.5686	1 850 000	-
IVYDALE AGRICULTURAL HOLDINGS	IVYDALE AGRICULTURAL HOLDINGS EXT 001	00000104	00001	00000	0000	-		RESIDENTIAL PROPERTIES	IVYDALE AGRICULTURAL HOLDINGS 104/1	1.8390	5 340 000	-
IVYDALE AGRICULTURAL HOLDINGS	IVYDALE AGRICULTURAL HOLDINGS EXT 001	00000104	00002	00000	0000	-		RESIDENTIAL PROPERTIES	IVYDALE AGRICULTURAL HOLDINGS 104/2	2.3769	4 940 000	-
IVYDALE AGRICULTURAL HOLDINGS	IVYDALE AGRICULTURAL HOLDINGS EXT 001	00000105	00000	00000	0000	-		AGRICULTURAL PROPERTIES	HOEWE IVYDALE 105	5.4540	5 070 000	-
IVYDALE AGRICULTURAL HOLDINGS	IVYDALE AGRICULTURAL HOLDINGS EXT 001	00000106	00000	00000	0000	-		INDUSTRIAL PROPERTIES	IVYDALE AGRICULTURAL HOLDINGS 106	4.4668	7 530 000	FAR NORT PLUMBING
IVYDALE AGRICULTURAL HOLDINGS	IVYDALE AGRICULTURAL HOLDINGS EXT 001	00000107	00000	00000	0000	-		INDUSTRIAL PROPERTIES	IVYDALE AGRICULTURAL HOLDINGS 107	4.8641	7 510 000	CAPRICORN ROAD WORKS
IVYDALE AGRICULTURAL HOLDINGS	IVYDALE AGRICULTURAL HOLDINGS EXT 001	00000108	00000	00000	0000	-		RESIDENTIAL PROPERTIES	IVYDALE 108	3.5689	3 320 000	-
IVYDALE AGRICULTURAL HOLDINGS	IVYDALE AGRICULTURAL HOLDINGS EXT 001	00000109	00000	00000	0000	-		INDUSTRIAL PROPERTIES	HOEWE IVYDALE 109	4.0672	3 820 000	-
IVYDALE AGRICULTURAL HOLDINGS	IVYDALE AGRICULTURAL HOLDINGS EXT 001	00000110	00000	00000	0000	-		INDUSTRIAL PROPERTIES	HOEWE IVYDALE 110	1.7830	2 280 000	-
IVYDALE AGRICULTURAL HOLDINGS	IVYDALE AGRICULTURAL HOLDINGS EXT 001	00000110	00001	00000	0000	-		INDUSTRIAL PROPERTIES	HOEWE IVYDALE 110/1	1.7859	1 820 000	SCRAPYARD
IVYDALE AGRICULTURAL HOLDINGS	IVYDALE AGRICULTURAL HOLDINGS EXT 001	00000111	00000	00000	0000	-		RESIDENTIAL PROPERTIES	HOEWE IVYDALE 111	4.0672	3 500 000	-
IVYDALE AGRICULTURAL HOLDINGS	IVYDALE AGRICULTURAL HOLDINGS EXT 001	00000112	00000	00000	0000	-		RESIDENTIAL PROPERTIES	IVYDALE 112	3.5689	4 660 000	-
IVYDALE AGRICULTURAL HOLDINGS	IVYDALE AGRICULTURAL HOLDINGS EXT 001	00000116	00000	00000	0000	-		RESIDENTIAL PROPERTIES	HOEWE IVYDALE 116	4.3587	5 170 000	-
IVYDALE AGRICULTURAL HOLDINGS	IVYDALE AGRICULTURAL HOLDINGS EXT 001	00000119	00000	00000	0000	-		RESIDENTIAL PROPERTIES	HOEWE IVYDALE 119	4.2827	5 990 000	-
IVYDALE AGRICULTURAL HOLDINGS	IVYDALE AGRICULTURAL HOLDINGS EXT 001	00000120	00000	00000	0000	-		RESIDENTIAL PROPERTIES	IVYDALE 120	4.2827	4 930 000	-
IVYDALE AGRICULTURAL HOLDINGS	IVYDALE AGRICULTURAL HOLDINGS EXT 001	00000121	00000	00000	0000	-		RESIDENTIAL PROPERTIES	HOEWE IVYDALE 121	4.2827	4 680 000	-
IVYDALE AGRICULTURAL HOLDINGS	IVYDALE AGRICULTURAL HOLDINGS EXT 001	00000122	00000	00000	0000	-		RESIDENTIAL PROPERTIES	IVYDALE 122	4.2786	4 880 000	-
IVYDALE AGRICULTURAL HOLDINGS	IVYDALE AGRICULTURAL HOLDINGS EXT 001	00000123	00000	00000	0000	-		RESIDENTIAL PROPERTIES	HOEWE IVYDALE 123	4.2786	2 940 000	-
IVYDALE AGRICULTURAL HOLDINGS	IVYDALE AGRICULTURAL HOLDINGS EXT 001	00000124	00000	00000	0000	-		BUSINESS AND COMMERCIAL PROPERTIES	IVYDALE AGRICULTURAL HOLDINGS 124	4.2827	7 010 000	-
IVYDALE AGRICULTURAL HOLDINGS	IVYDALE AGRICULTURAL HOLDINGS EXT 001	00000125	00000	00000	0000	-		RESIDENTIAL PROPERTIES	HOEWE IVYDALE 125	4.2827	3 060 000	-
IVYDALE AGRICULTURAL HOLDINGS	IVYDALE AGRICULTURAL HOLDINGS EXT 001	00000126	00000	00000	0000	-		RESIDENTIAL PROPERTIES	IVYDALE 126	4.2827	6 990 000	-
IVYDALE AGRICULTURAL HOLDINGS	IVYDALE AGRICULTURAL HOLDINGS EXT 001	00000127	00000	00000	0000	-		BUSINESS AND COMMERCIAL PROPERTIES	HOEWE IVYDALE 127	2.1394	4 190 000	-
IVYDALE AGRICULTURAL HOLDINGS	IVYDALE AGRICULTURAL HOLDINGS EXT 001	00000128	00000	00000	0000	-		RESIDENTIAL PROPERTIES	HOEWE IVYDALE 128	2.1394	2 760 000	-
IVYDALE AGRICULTURAL HOLDINGS	IVYDALE AGRICULTURAL HOLDINGS EXT 001	00000129	00000	00000	0000	-		RESIDENTIAL PROPERTIES	IVYDALE AGRICULTURAL HOLDINGS 129	3.3810	3 580 000	-
IVYDALE AGRICULTURAL HOLDINGS	IVYDALE AGRICULTURAL HOLDINGS EXT 001	00000130	00000	00000	0000	-		MULTI PURPOSE PROPERTIES	IVYDALE AGRICULTURAL HOLDINGS 130	3.7383	0	SECTION 9.2 SUBDIVIDED AS FOLLOWS:
IVYDALE AGRICULTURAL HOLDINGS	IVYDALE AGRICULTURAL HOLDINGS EXT 001	00000130	00000	00000	M001	-		INDUSTRIAL PROPERTIES	IVYDALE AGRICULTURAL HOLDINGS 130	3.7383	1 940 000	-
IVYDALE AGRICULTURAL HOLDINGS	IVYDALE AGRICULTURAL HOLDINGS EXT 001	00000130	00000	00000	M002	-		PUBLIC SERVICE INFRASTRUCTURE PROPERTIES	IVYDALE AGRICULTURAL HOLDINGS 130	0.1902	1 000	-
IVYDALE AGRICULTURAL HOLDINGS	IVYDALE AGRICULTURAL HOLDINGS EXT 001	00000130	00000	00000	M003	-		RESIDENTIAL PROPERTIES	IVYDALE AGRICULTURAL HOLDINGS 130	3.5481	2 090 000	-
IVYDALE AGRICULTURAL HOLDINGS	IVYDALE AGRICULTURAL HOLDINGS EXT 001	00000131	00000	00000	0000	-		RESIDENTIAL PROPERTIES	HOEWE IVYDALE 131	3.6105	9 570 000	-
IVYDALE AGRICULTURAL HOLDINGS	IVYDALE AGRICULTURAL HOLDINGS EXT 001	00000132	00000	00000	0000	-		MULTI PURPOSE PROPERTIES	HOEWE IVYDALE 132	2.2800	0	SECTION 9.2 SUBDIVIDED AS FOLLOWS:
IVYDALE AGRICULTURAL HOLDINGS	IVYDALE AGRICULTURAL HOLDINGS EXT 001	00000132	00000	00000	M001	-		INDUSTRIAL PROPERTIES	HOEWE IVYDALE 132	0.0300	650 000	-

Registered or other description of the property							Full Names of Owner(s)	Category determined in terms of Section 8 of the Act	Physical address of the property	Extent of the property (HA)	Market value of the property	Remarks
Town Allotment	Suburb	Erf Nr	Portion	Unit	Section							
IVYDALE AGRICULTURAL HOLDINGS	IVYDALE AGRICULTURAL HOLDINGS EXT 001	00000132	00000	00000	M002	-		RESIDENTIAL PROPERTIES	HOEWE IVYDALE 132	2.2500	1 960 000	-
IVYDALE AGRICULTURAL HOLDINGS	IVYDALE AGRICULTURAL HOLDINGS EXT 001	00000132	00001	00000	0000	-		RESIDENTIAL PROPERTIES	HOEWE IVYDALE 132	2.2211	1 990 000	-
IVYDALE AGRICULTURAL HOLDINGS	IVYDALE AGRICULTURAL HOLDINGS EXT 001	00000133	00000	00000	0000	-		RESIDENTIAL PROPERTIES	IVYDALE 133	4.2390	2 790 000	-
IVYDALE AGRICULTURAL HOLDINGS	IVYDALE AGRICULTURAL HOLDINGS EXT 001	00000134	00000	00000	0000	-		RESIDENTIAL PROPERTIES	IVYDALE 134	4.2390	3 220 000	-
IVYDALE AGRICULTURAL HOLDINGS	IVYDALE AGRICULTURAL HOLDINGS EXT 001	00000135	00000	00000	0000	-		RESIDENTIAL PROPERTIES	HOEWE IVYDALE 135	4.2390	3 730 000	-
IVYDALE AGRICULTURAL HOLDINGS	IVYDALE AGRICULTURAL HOLDINGS EXT 001	00000136	00000	00000	0000	-		RESIDENTIAL PROPERTIES	HOEWE IVYDALE 136	4.2390	2 860 000	-
IVYDALE AGRICULTURAL HOLDINGS	IVYDALE AGRICULTURAL HOLDINGS EXT 001	00000137	00000	00000	0000	-		RESIDENTIAL PROPERTIES	IVYDALE 137	4.2389	3 540 000	-
IVYDALE AGRICULTURAL HOLDINGS	IVYDALE AGRICULTURAL HOLDINGS EXT 001	00000138	00000	00000	0000	-		RESIDENTIAL PROPERTIES	IVYDALE 138	4.2390	2 560 000	-
IVYDALE AGRICULTURAL HOLDINGS	IVYDALE AGRICULTURAL HOLDINGS EXT 001	00000139	00000	00000	0000	-		RESIDENTIAL PROPERTIES	HOEWE IVYDALE 139	4.2390	3 170 000	-
IVYDALE AGRICULTURAL HOLDINGS	IVYDALE AGRICULTURAL HOLDINGS EXT 001	00000140	00000	00000	0000	-		MULTI PURPOSE PROPERTIES	IVYDALE AGRICULTURAL HOLDINGS EXT 140	4.2389	0	SECTION 9.2 SUBDIVIDED AS FOLLOWS:
IVYDALE AGRICULTURAL HOLDINGS	IVYDALE AGRICULTURAL HOLDINGS EXT 001	00000140	00000	00000	M001	-		INDUSTRIAL PROPERTIES	IVYDALE AGRICULTURAL HOLDINGS 140	1.0000	1 960 000	-
IVYDALE AGRICULTURAL HOLDINGS	IVYDALE AGRICULTURAL HOLDINGS EXT 001	00000140	00000	00000	M002	-		RESIDENTIAL PROPERTIES	IVYDALE AGRICULTURAL HOLDINGS 140	3.2389	3 370 000	-
IVYDALE AGRICULTURAL HOLDINGS	IVYDALE AGRICULTURAL HOLDINGS EXT 001	00000141	00000	00000	0000	-		RESIDENTIAL PROPERTIES	IVYDALE AGRICULTURAL HOLDINGS 141	4.2389	4 300 000	-
IVYDALE AGRICULTURAL HOLDINGS	IVYDALE AGRICULTURAL HOLDINGS EXT 001	00000142	00000	00000	0000	-		RESIDENTIAL PROPERTIES	IVYDALE 142	4.2389	3 910 000	-
IVYDALE AGRICULTURAL HOLDINGS	IVYDALE AGRICULTURAL HOLDINGS EXT 001	00000143	00000	00000	0000	-		RESIDENTIAL PROPERTIES	IVYDALE 143	4.2389	3 210 000	-
IVYDALE AGRICULTURAL HOLDINGS	IVYDALE AGRICULTURAL HOLDINGS EXT 001	00000144	00000	00000	0000	-		RESIDENTIAL PROPERTIES	HOEWE IVYDALE 144	4.2390	3 310 000	-
IVYDALE AGRICULTURAL HOLDINGS	IVYDALE AGRICULTURAL HOLDINGS EXT 002	00000145	00000	00000	0000	-		RESIDENTIAL PROPERTIES	HOEWE IVYDALE 145	4.3577	3 080 000	-
IVYDALE AGRICULTURAL HOLDINGS	IVYDALE AGRICULTURAL HOLDINGS EXT 002	00000146	00000	00000	0000	-		RESIDENTIAL PROPERTIES	IVYDALE 146	4.3617	3 150 000	-
IVYDALE AGRICULTURAL HOLDINGS	IVYDALE AGRICULTURAL HOLDINGS EXT 002	00000147	00000	00000	0000	-		INDUSTRIAL PROPERTIES	HOEWE IVYDALE 147	4.3617	3 390 000	-
IVYDALE AGRICULTURAL HOLDINGS	IVYDALE AGRICULTURAL HOLDINGS EXT 002	00000148	00000	00000	0000	-		BUSINESS AND COMMERCIAL PROPERTIES	IVYDALE 148	4.3616	3 010 000	-
IVYDALE AGRICULTURAL HOLDINGS	IVYDALE AGRICULTURAL HOLDINGS EXT 002	00000149	00000	00000	0000	-		MULTI PURPOSE PROPERTIES	HOEWE IVYDALE 149	4.3577	0	SECTION 9.2 SUBDIVIDED AS FOLLOWS:
IVYDALE AGRICULTURAL HOLDINGS	IVYDALE AGRICULTURAL HOLDINGS EXT 002	00000149	00000	00000	M001	-		INDUSTRIAL PROPERTIES	HOEWE IVYDALE 149	1.4500	2 020 000	-
IVYDALE AGRICULTURAL HOLDINGS	IVYDALE AGRICULTURAL HOLDINGS EXT 002	00000149	00000	00000	M002	-		RESIDENTIAL PROPERTIES	HOEWE IVYDALE 149	2.9077	1 860 000	-
IVYDALE AGRICULTURAL HOLDINGS	IVYDALE AGRICULTURAL HOLDINGS EXT 002	00000150	00000	00000	0000	-		RESIDENTIAL PROPERTIES	IVYDALE 150	4.3577	2 810 000	-
IVYDALE AGRICULTURAL HOLDINGS	IVYDALE AGRICULTURAL HOLDINGS EXT 002	00000151	00000	00000	0000	-		MULTI PURPOSE PROPERTIES	IVYDALE 151	4.3617	0	SECTION 9.2 SUBDIVIDED AS FOLLOWS:
IVYDALE AGRICULTURAL HOLDINGS	IVYDALE AGRICULTURAL HOLDINGS EXT 002	00000151	00000	00000	M001	-		RESIDENTIAL PROPERTIES	IVYDALE 151	3.3617	2 940 000	-
IVYDALE AGRICULTURAL HOLDINGS	IVYDALE AGRICULTURAL HOLDINGS EXT 002	00000151	00000	00000	M002	-		INDUSTRIAL PROPERTIES	IVYDALE 151	1.0000	1 960 000	-
IVYDALE AGRICULTURAL HOLDINGS	IVYDALE AGRICULTURAL HOLDINGS EXT 002	00000152	00000	00000	0000	-		RESIDENTIAL PROPERTIES	IVYDALE 152	4.3617	3 440 000	-
IVYDALE AGRICULTURAL HOLDINGS	IVYDALE AGRICULTURAL HOLDINGS EXT 002	00000153	00000	00000	0000	-		RESIDENTIAL PROPERTIES	HOEWE IVYDALE 153	4.3617	3 170 000	-
IVYDALE AGRICULTURAL HOLDINGS	IVYDALE AGRICULTURAL HOLDINGS EXT 002	00000154	00000	00000	0000	-		RESIDENTIAL PROPERTIES	HOEWE IVYDALE 154	1.0410	650 000	-
IVYDALE AGRICULTURAL HOLDINGS	IVYDALE AGRICULTURAL HOLDINGS EXT 002	00000155	00000	00000	0000	-		AGRICULTURAL PROPERTIES	IVYDALE 155	6.8983	4 040 000	-
IVYDALE AGRICULTURAL HOLDINGS	IVYDALE AGRICULTURAL HOLDINGS EXT 002	00000156	00000	00000	0000	-		RESIDENTIAL PROPERTIES	IVYDALE 156	4.2930	3 060 000	-
IVYDALE AGRICULTURAL HOLDINGS	IVYDALE AGRICULTURAL HOLDINGS EXT 002	00000157	00000	00000	0000	-		RESIDENTIAL PROPERTIES	IVYDALE 157	4.2827	2 940 000	-
IVYDALE AGRICULTURAL HOLDINGS	IVYDALE AGRICULTURAL HOLDINGS EXT 002	00000158	00000	00000	0000	-		RESIDENTIAL PROPERTIES	HOEWE IVYDALE 158	4.2827	3 430 000	-
IVYDALE AGRICULTURAL HOLDINGS	IVYDALE AGRICULTURAL HOLDINGS EXT 002	00000159	00000	00000	0000	-		RESIDENTIAL PROPERTIES	IVYDALE 159	4.2827	1 690 000	-
IVYDALE AGRICULTURAL HOLDINGS	IVYDALE AGRICULTURAL HOLDINGS EXT 002	00000160	00000	00000	0000	-		RESIDENTIAL PROPERTIES	HOEWE IVYDALE 160	4.2827	3 200 000	-

Registered or other description of the property							Full Names of Owner(s)	Category determined in terms of Section 8 of the Act	Physical address of the property	Extent of the property (HA)	Market value of the property	Remarks
Town Allotment	Suburb	Erf Nr	Portion	Unit	Section							
IVYDALE AGRICULTURAL HOLDINGS	IVYDALE AGRICULTURAL HOLDINGS EXT 002	00000161	00000	00000	0000	-		RESIDENTIAL PROPERTIES	HOEWE IVYDALE 161	4.2827	3 170 000	-
IVYDALE AGRICULTURAL HOLDINGS	IVYDALE AGRICULTURAL HOLDINGS EXT 002	00000162	00000	00000	0000	-		RESIDENTIAL PROPERTIES	IVYDALE 162	2.2829	2 350 000	-
IVYDALE AGRICULTURAL HOLDINGS	IVYDALE AGRICULTURAL HOLDINGS EXT 002	00000162	00001	00000	0000	-		RESIDENTIAL PROPERTIES	IVYDALE 162 PTN	1.9998	1 040 000	-
IVYDALE AGRICULTURAL HOLDINGS	IVYDALE AGRICULTURAL HOLDINGS EXT 002	00000163	00000	00000	0000	-		RESIDENTIAL PROPERTIES	IVYDALE 163	4.2827	3 260 000	-
IVYDALE AGRICULTURAL HOLDINGS	IVYDALE AGRICULTURAL HOLDINGS EXT 002	00000164	00000	00000	0000	-		RESIDENTIAL PROPERTIES	IVYDALE 164	4.2819	3 590 000	-
IVYDALE AGRICULTURAL HOLDINGS	IVYDALE AGRICULTURAL HOLDINGS EXT 002	00000165	00000	00000	0000	-		RESIDENTIAL PROPERTIES	HOEWE IVYDALE 165	4.6651	3 560 000	-
IVYDALE AGRICULTURAL HOLDINGS	IVYDALE AGRICULTURAL HOLDINGS EXT 002	00000166	00000	00000	0000	-		RESIDENTIAL PROPERTIES	HOEWE IVYDALE 166	4.5000	3 680 000	-
IVYDALE AGRICULTURAL HOLDINGS	IVYDALE AGRICULTURAL HOLDINGS EXT 002	00000168	00000	00000	0000	-		RESIDENTIAL PROPERTIES	HOEWE IVYDALE 168	4.2885	2 580 000	-
IVYDALE AGRICULTURAL HOLDINGS	IVYDALE AGRICULTURAL HOLDINGS EXT 002	00000169	00000	00000	0000	-		RESIDENTIAL PROPERTIES	HOEWE IVYDALE 169	4.3164	2 570 000	-
IVYDALE AGRICULTURAL HOLDINGS	IVYDALE AGRICULTURAL HOLDINGS EXT 002	00000170	00000	00000	0000	-		RESIDENTIAL PROPERTIES	HOEWE IVYDALE 170	4.3466	2 720 000	-
IVYDALE AGRICULTURAL HOLDINGS	IVYDALE AGRICULTURAL HOLDINGS EXT 002	00000171	00000	00000	0000	-		RESIDENTIAL PROPERTIES	IVYDALE 171	4.2827	2 850 000	-
IVYDALE AGRICULTURAL HOLDINGS	IVYDALE AGRICULTURAL HOLDINGS EXT 002	00000172	00000	00000	0000	-		RESIDENTIAL PROPERTIES	IVYDALE 172	4.2827	2 470 000	-
IVYDALE AGRICULTURAL HOLDINGS	IVYDALE AGRICULTURAL HOLDINGS EXT 002	00000173	00000	00000	0000	-		RESIDENTIAL PROPERTIES	IVYDALE 173	4.7852	3 300 000	-
KS FARMS	DRIEFONTEIN NO: 9 KS	00000009	00001	00000	0000	-		AGRICULTURAL PROPERTIES	DRIEFONTEIN NO: 9 KS PTN 1	46.2684	350 000	-
KS FARMS	DRIEFONTEIN NO: 9 KS	00000009	00002	00000	0000	-		AGRICULTURAL PROPERTIES	DRIEFONTEIN NO: 9 KS PTN 2	612.3650	5 720 000	-
KS FARMS	ROTTEKSAM NO: 11 KS	00000011	00000	00000	0000	-		AGRICULTURAL PROPERTIES	ROTTEKSAM NO: 11 KS PTN 0	814.2420	5 780 000	-
KS FARMS	ROTTEKSAM NO: 12 KS	00000012	00001	00000	0000	-		PUBLIC SERVICE INFRASTRUCTURE PROPERTIES	ROTTEKSAM NO: 12 KS PTN 1	0.2531	1 000	-
KS FARMS	ROTTEKSAM NO: 12 KS	00000012	00002	00000	0000	-		AGRICULTURAL PROPERTIES	ROTTEKSAM NO: 12 KS PTN 2	392.7410	2 120 000	-
KS FARMS	ROTTEKSAM NO: 12 KS	00000012	00003	00000	0000	-		AGRICULTURAL PROPERTIES	ROTTEKSAM NO: 12 KS PTN 3	428.2660	2 230 000	-
KS FARMS	ROTTEKSAM NO: 12 KS	00000012	00004	00000	0000	-		AGRICULTURAL PROPERTIES	ROTTEKSAM NO: 12 KS PTN 4	476.6740	2 480 000	-
KS FARMS	ROTTEKSAM NO: 12 KS	00000012	00005	00000	0000	-		AGRICULTURAL PROPERTIES	ROTTEKSAM NO: 12 KS PTN 5	428.2660	2 230 000	-
KS FARMS	ROTTEKSAM NO: 12 KS	00000012	00006	00000	0000	-		AGRICULTURAL PROPERTIES	ROTTEKSAM NO: 12 KS PTN 6	8.2313	2 050 000	-
KS FARMS	ROTTEKSAM NO: 12 KS	00000012	00007	00000	0000	-		AGRICULTURAL PROPERTIES	ROTTEKSAM NO: 12 KS PTN 7	171.3060	3 460 000	-
KS FARMS	RIETVLEY NO: 13 KS	00000013	00000	00000	0000	-		AGRICULTURAL PROPERTIES	RIETVLEY NO: 13 KS PTN 0	301.7710	3 980 000	-
KS FARMS	RIETVLEY NO: 13 KS	00000013	00001	00000	0000	-		PUBLIC SERVICE INFRASTRUCTURE PROPERTIES	RIETVLEY NO: 13 KS PTN 1	4.3498	1 000	-
KS FARMS	RIETVLEY NO: 13 KS	00000013	00002	00000	0000	-		AGRICULTURAL PROPERTIES	RIETVLEY NO: 13 KS PTN 2	213.9770	2 990 000	-
KS FARMS	RIETVLEY NO: 13 KS	00000013	00004	00000	0000	-		AGRICULTURAL PROPERTIES	RIETVLEY NO: 13 KS PTN 4	488.2680	3 060 000	-
KS FARMS	RIETVLEY NO: 13 KS	00000013	00005	00000	0000	-		AGRICULTURAL PROPERTIES	RIETVLEY NO: 13 KS PTN 5	500.7360	3 270 000	-
KS FARMS	RIETVLEY NO: 13 KS	00000013	00006	00000	0000	-		AGRICULTURAL PROPERTIES	RIETVLEY NO: 13 KS PTN 6	130.2600	1 240 000	-
KS FARMS	RIETVLEY NO: 13 KS	00000013	00008	00000	0000	-		AGRICULTURAL PROPERTIES	RIETVLEY NO: 13 KS PTN 8	3.4261	150 000	-
KS FARMS	RIETVLEY NO: 13 KS	00000013	00009	00000	0000	-		AGRICULTURAL PROPERTIES	RIETVLEY NO: 13 KS PTN 9	126.8750	950 000	-
KS FARMS	RIETVLEY NO: 13 KS	00000013	00010	00000	0000	-		AGRICULTURAL PROPERTIES	RIETVLEY NO: 13 KS PTN 10	126.8750	1 350 000	-
KS FARMS	RIETVLEY NO: 13 KS	00000013	00013	00000	0000	-		MULTI PURPOSE PROPERTIES	RIETVLEY NO: 13 KS PTN 13	63.4376	0	SECTION 9.2 SUBDIVIDED AS FOLLOWS:
KS FARMS	RIETVLEY NO: 13 KS	00000013	00013	00000	M001	-		PUBLIC SERVICE PURPOSES	RIETVLEY NO: 13 KS PTN 13	0.1000	61 000	-
KS FARMS	RIETVLEY NO: 13 KS	00000013	00013	00000	M002	-		AGRICULTURAL PROPERTIES	RIETVLEY NO: 13 KS PTN 13	63.3376	410 000	-
KS FARMS	RIETVLEY NO: 13 KS	00000013	00014	00000	0000	-		AGRICULTURAL PROPERTIES	RIETVLEY NO: 13 KS PTN 14	217.6900	1 980 000	-

Registered or other description of the property							Full Names of Owner(s)	Category determined in terms of Section 8 of the Act	Physical address of the property		Extent of the property (HA)	Market value of the property	Remarks
Town Allotment	Suburb	Erf Nr	Portion	Unit	Section								
KS FARMS	RIETVLEY NO: 13 KS	00000013	00015	00000	0000	-		AGRICULTURAL PROPERTIES	RIETVLEY NO: 13 KS	PTN 15	130.2590	3 960 000	-
KS FARMS	RIETVLEY NO: 13 KS	00000013	00016	00000	0000	-		AGRICULTURAL PROPERTIES	RIETVLEY NO: 13 KS	PTN 16	289.5200	3 850 000	-
KS FARMS	RIETVLEY NO: 13 KS	00000013	00018	00000	0000	-		AGRICULTURAL PROPERTIES	RIETVLEY NO: 13 KS	PTN 18	205.5670	1 880 000	-
KS FARMS	RIETVLEY NO: 13 KS	00000013	00019	00000	0000	-		AGRICULTURAL PROPERTIES	RIETVLEY NO: 13 KS	PTN 19	289.5070	1 820 000	-
KS FARMS	RIETVLEY NO: 13 KS	00000013	00021	00000	0000	-		AGRICULTURAL PROPERTIES	RIETVLEY NO: 13 KS	PTN 21	22.4788	200 000	-
KS FARMS	RIETVLEY NO: 13 KS	00000013	00022	00000	0000	-		AGRICULTURAL PROPERTIES	RIETVLEY NO: 13 KS	PTN 22	42.8266	400 000	-
KS FARMS	RIETVLEY NO: 13 KS	00000013	00023	00000	0000	-		AGRICULTURAL PROPERTIES	RIETVLEY NO: 13 KS	PTN 23	100.1490	1 230 000	-
KS FARMS	RIETVLEY NO: 13 KS	00000013	00024	00000	0000	-		AGRICULTURAL PROPERTIES	RIETVLEY NO: 13 KS	PTN 24	100.1490	750 000	-
KS FARMS	RIETVLEY NO: 13 KS	00000013	00028	00000	0000	-		MULTI PURPOSE PROPERTIES	RIETVLEY NO: 13 KS	PTN 28	332.2834	0	SECTION 9.2 SUBDIVIDED AS FOLLOWS:
KS FARMS	RIETVLEY NO: 13 KS	00000013	00028	00000	M001	-		BUSINESS AND COMMERCIAL PROPERTIES	RIETVLEY NO: 13 KS	PTN 28	7.0000	15 500 000	TIVEKA GAME LODGE
KS FARMS	RIETVLEY NO: 13 KS	00000013	00028	00000	M002	-		AGRICULTURAL PROPERTIES	RIETVLEY NO: 13 KS	PTN 28	325.2834	2 110 000	-
KS FARMS	RIETVLEY NO: 13 KS	00000013	00029	00000	0000	-		AGRICULTURAL PROPERTIES	RIETVLEY NO: 13 KS	PTN 29	343.6340	3 050 000	-
KS FARMS	RIETVLEY NO: 13 KS	00000013	00033	00000	0000	-		PUBLIC SERVICE INFRASTRUCTURE PROPERTIES	RIETVLEY NO: 13 KS	PTN 33	28.8779	1 000	-
KS FARMS	RIETVLEY NO: 13 KS	00000013	00034	00000	0000	-		PUBLIC SERVICE INFRASTRUCTURE PROPERTIES	RIETVLEY NO: 13 KS	PTN 34	11.9932	1 000	-
KS FARMS	RIETVLEY NO: 13 KS	00000013	00035	00000	0000	-		PUBLIC SERVICE INFRASTRUCTURE PROPERTIES	RIETVLEY NO: 13 KS	PTN 35	3.9650	1 000	-
KS FARMS	RIETVLEY NO: 13 KS	00000013	00036	00000	0000	-		PUBLIC SERVICE INFRASTRUCTURE PROPERTIES	RIETVLEY NO: 13 KS	PTN 36	5.2523	1 000	-
KS FARMS	RIETVLEY NO: 13 KS	00000013	00037	00000	0000	-		PUBLIC SERVICE INFRASTRUCTURE PROPERTIES	RIETVLEY NO: 13 KS	PTN 37	13.4240	1 000	-
KS FARMS	RIETVLEY NO: 13 KS	00000013	00038	00000	0000	-		PUBLIC SERVICE INFRASTRUCTURE PROPERTIES	RIETVLEY NO: 13 KS	PTN 38	1.9737	1 000	-
KS FARMS	RIETVLEY NO: 13 KS	00000013	00039	00000	0000	-		PUBLIC SERVICE INFRASTRUCTURE PROPERTIES	RIETVLEY NO: 13 KS	PTN 39	2.3116	1 000	-
KS FARMS	RIETVLEY NO: 13 KS	00000013	00044	00000	0000	-		AGRICULTURAL PROPERTIES	RIETVLEY NO: 13 KS	PTN 44	29.5000	740 000	-
KS FARMS	TURFFONTEIN NO: 14 KS	00000014	00000	00000	0000	-		AGRICULTURAL PROPERTIES	TURFFONTEIN NO: 14 KS	PTN 0	214.3580	1 460 000	-
KS FARMS	TURFFONTEIN NO: 14 KS	00000014	00005	00000	0000	-		AGRICULTURAL PROPERTIES	TURFFONTEIN NO: 14 KS	PTN 5	173.1860	3 030 000	-
KS FARMS	TURFFONTEIN NO: 14 KS	00000014	00006	00000	0000	-		AGRICULTURAL PROPERTIES	TURFFONTEIN NO: 14 KS	PTN 6	118.2390	2 960 000	-
KS FARMS	TURFFONTEIN NO: 14 KS	00000014	00008	00000	0000	-		AGRICULTURAL PROPERTIES	TURFFONTEIN NO: 14 KS	PTN 8	132.5930	5 310 000	-
KS FARMS	TURFFONTEIN NO: 14 KS	00000014	00013	00000	0000	-		AGRICULTURAL PROPERTIES	TURFFONTEIN NO: 14 KS	PTN 13	322.2480	6 320 000	-
KS FARMS	TURFFONTEIN NO: 14 KS	00000014	00014	00000	0000	-		AGRICULTURAL PROPERTIES	TURFFONTEIN NO: 14 KS	PTN 14	256.9600	3 350 000	-
KS FARMS	TURFFONTEIN NO: 14 KS	00000014	00015	00000	0000	-		AGRICULTURAL PROPERTIES	TURFFONTEIN NO: 14 KS	PTN 15	205.5700	3 120 000	-
KS FARMS	TURFFONTEIN NO: 14 KS	00000014	00017	00000	0000	-		AGRICULTURAL PROPERTIES	TURFFONTEIN NO: 14 KS	PTN 17	421.7810	3 630 000	-
KS FARMS	TURFFONTEIN NO: 14 KS	00000014	00018	00000	0000	-		AGRICULTURAL PROPERTIES	TURFFONTEIN NO: 14 KS	PTN 18	309.9080	5 250 000	-
KS FARMS	TURFFONTEIN NO: 14 KS	00000014	00021	00000	0000	-		AGRICULTURAL PROPERTIES	TURFFONTEIN NO: 14 KS	PTN 21	66.7422	2 580 000	-
KS FARMS	TURFFONTEIN NO: 14 KS	00000014	00022	00000	0000	-		AGRICULTURAL PROPERTIES	TURFFONTEIN NO: 14 KS	PTN 22	284.1000	5 760 000	-
KS FARMS	TURFFONTEIN NO: 14 KS	00000014	00024	00000	0000	-		AGRICULTURAL PROPERTIES	TURFFONTEIN NO: 14 KS	PTN 24	51.2612	1 800 000	-
KS FARMS	TURFFONTEIN NO: 14 KS	00000014	00027	00000	0000	-		AGRICULTURAL PROPERTIES	TURFFONTEIN NO: 14 KS	PTN 27	17.7543	120 000	-
KS FARMS	TURFFONTEIN NO: 14 KS	00000014	00028	00000	0000	-		PUBLIC SERVICE INFRASTRUCTURE PROPERTIES	TURFFONTEIN NO: 14 KS	PTN 28	17.7543	1 000	-
KS FARMS	TURFFONTEIN NO: 14 KS	00000014	00029	00000	0000	-		PUBLIC SERVICE INFRASTRUCTURE PROPERTIES	TURFFONTEIN NO: 14 KS	PTN 29	7.8919	1 000	-
KS FARMS	TURFFONTEIN NO: 14 KS	00000014	00030	00000	0000	-		PUBLIC SERVICE INFRASTRUCTURE PROPERTIES	TURFFONTEIN NO: 14 KS	PTN 30	1.5161	1 000	-

Registered or other description of the property							Full Names of Owner(s)	Category determined in terms of Section 8 of the Act	Physical address of the property	Extent of the property (HA)	Market value of the property	Remarks
Town Allotment	Suburb	Erf Nr	Portion	Unit	Section							
KS FARMS	TURFFONTEIN NO: 14 KS	00000014	00032	00000	0000	-		PUBLIC SERVICE INFRASTRUCTURE PROPERTIES	TURFFONTEIN NO: 14 KS PTN 32	6.1108	1 000	-
KS FARMS	TURFFONTEIN NO: 14 KS	00000014	00033	00000	0000	-		PUBLIC SERVICE INFRASTRUCTURE PROPERTIES	TURFFONTEIN NO: 14 KS PTN 33	2.3662	1 000	-
KS FARMS	TURFFONTEIN NO: 14 KS	00000014	00034	00000	0000	-		PUBLIC SERVICE INFRASTRUCTURE PROPERTIES	TURFFONTEIN NO: 14 KS PTN 34	4.7268	1 000	-
KS FARMS	TURFFONTEIN NO: 14 KS	00000014	00035	00000	0000	-		PUBLIC SERVICE INFRASTRUCTURE PROPERTIES	TURFFONTEIN NO: 14 KS PTN 35	0.2020	1 000	-
KS FARMS	TURFFONTEIN NO: 14 KS	00000014	00040	00000	0000	-		AGRICULTURAL PROPERTIES	TURFFONTEIN NO: 14 KS PTN 40	321.9380	3 660 000	-
KS FARMS	HOLLANDSDRIFT NO: 15 KS	00000015	00002	00000	0000	-		AGRICULTURAL PROPERTIES	HOLLANDSDRIFT NO: 15 KS PTN 2	402.4120	2 750 000	-
KS FARMS	HOLLANDSDRIFT NO: 15 KS	00000015	00003	00000	0000	-		AGRICULTURAL PROPERTIES	HOLLANDSDRIFT NO: 15 KS PTN 3	358.8920	3 830 000	-
KS FARMS	HOLLANDSDRIFT NO: 15 KS	00000015	00004	00000	0000	-		AGRICULTURAL PROPERTIES	HOLLANDSDRIFT NO: 15 KS PTN 4	22.9213	160 000	-
KS FARMS	HOLLANDSDRIFT NO: 15 KS	00000015	00005	00000	0000	-		PUBLIC SERVICE INFRASTRUCTURE PROPERTIES	HOLLANDSDRIFT NO: 15 KS PTN 5	0.2241	1 000	-
KS FARMS	HOLLANDSDRIFT NO: 15 KS	00000015	00006	00000	0000	-		AGRICULTURAL PROPERTIES	HOLLANDSDRIFT NO: 15 KS PTN 6	29.1621	2 200 000	-
KS FARMS	HOLLANDSDRIFT NO: 15 KS	00000015	00007	00000	0000	-		AGRICULTURAL PROPERTIES	HOLLANDSDRIFT NO: 15 KS PTN 7	471.1400	5 190 000	-
KS FARMS	HOLLANDSDRIFT NO: 15 KS	00000015	00013	00000	0000	-		AGRICULTURAL PROPERTIES	HOLLANDSDRIFT NO: 15 KS PTN 13	428.2660	4 400 000	-
KS FARMS	HOLLANDSDRIFT NO: 15 KS	00000015	00014	00000	0000	-		PUBLIC SERVICE INFRASTRUCTURE PROPERTIES	HOLLANDSDRIFT NO: 15 KS PTN 14	1.1183	1 000	-
KS FARMS	HOLLANDSDRIFT NO: 15 KS	00000015	00016	00000	0000	-		AGRICULTURAL PROPERTIES	HOLLANDSDRIFT NO: 15 KS PTN 16	342.6130	2 500 000	-
KS FARMS	HOLLANDSDRIFT NO: 15 KS	00000015	00017	00000	0000	-		AGRICULTURAL PROPERTIES	HOLLANDSDRIFT NO: 15 KS PTN 17	32.5632	2 240 000	-
KS FARMS	HOLLANDSDRIFT NO: 15 KS	00000015	00018	00000	0000	-		AGRICULTURAL PROPERTIES	HOLLANDSDRIFT NO: 15 KS PTN 18	439.2500	27 400 000	-
KS FARMS	HOLLANDSDRIFT NO: 15 KS	00000015	00019	00000	0000	-		AGRICULTURAL PROPERTIES	HOLLANDSDRIFT NO: 15 KS PTN 19	213.6160	17 700 000	-
KS FARMS	HOLLANDSDRIFT NO: 15 KS	00000015	00020	00000	0000	-		AGRICULTURAL PROPERTIES	HOLLANDSDRIFT NO: 15 KS PTN 20	31.0393	3 490 000	-
KS FARMS	HOLLANDSDRIFT NO: 15 KS	00000015	00022	00000	0000	-		AGRICULTURAL PROPERTIES	HOLLANDSDRIFT NO: 15 KS PTN 22	134.1150	1 270 000	-
KS FARMS	HOLLANDSDRIFT NO: 15 KS	00000015	00023	00000	0000	-		AGRICULTURAL PROPERTIES	HOLLANDSDRIFT NO: 15 KS PTN 23	26.1693	180 000	-
KS FARMS	HOLLANDSDRIFT NO: 15 KS	00000015	00028	00000	0000	-		AGRICULTURAL PROPERTIES	HOLLANDSDRIFT NO: 15 KS PTN 28	389.6480	4 020 000	-
KS FARMS	HOLLANDSDRIFT NO: 15 KS	00000015	00029	00000	0000	-		AGRICULTURAL PROPERTIES	HOLLANDSDRIFT NO: 15 KS PTN 29	38.7228	4 990 000	-
KS FARMS	HOLLANDSDRIFT NO: 15 KS	00000015	00030	00000	0000	-		AGRICULTURAL PROPERTIES	HOLLANDSDRIFT NO: 15 KS PTN 30	0.3716	54 000	-
KS FARMS	HOLLANDSDRIFT NO: 15 KS	00000015	00032	00000	0000	-		AGRICULTURAL PROPERTIES	HOLLANDSDRIFT NO: 15 KS PTN 32	119.3510	2 090 000	-
KS FARMS	HOLLANDSDRIFT NO: 15 KS	00000015	00034	00000	0000	-		PUBLIC SERVICE INFRASTRUCTURE PROPERTIES	HOLLANDSDRIFT NO: 15 KS PTN 34	19.3129	1 000	-
KS FARMS	HOLLANDSDRIFT NO: 15 KS	00000015	00035	00000	0000	-		PUBLIC SERVICE INFRASTRUCTURE PROPERTIES	HOLLANDSDRIFT NO: 15 KS PTN 35	9.4459	1 000	-
KS FARMS	HOLLANDSDRIFT NO: 15 KS	00000015	00036	00000	0000	-		PUBLIC SERVICE INFRASTRUCTURE PROPERTIES	HOLLANDSDRIFT NO: 15 KS PTN 36	3.1590	1 000	-
KS FARMS	HOLLANDSDRIFT NO: 15 KS	00000015	00037	00000	0000	-		PUBLIC SERVICE INFRASTRUCTURE PROPERTIES	HOLLANDSDRIFT NO: 15 KS PTN 37	1.6598	1 000	-
KS FARMS	HOLLANDSDRIFT NO: 15 KS	00000015	00038	00000	0000	-		PUBLIC SERVICE INFRASTRUCTURE PROPERTIES	HOLLANDSDRIFT NO: 15 KS PTN 38	9.4070	1 000	-
KS FARMS	HOLLANDSDRIFT NO: 15 KS	00000015	00040	00000	0000	-		PUBLIC SERVICE INFRASTRUCTURE PROPERTIES	HOLLANDSDRIFT NO: 15 KS PTN 40	0.0819	1 000	-
KS FARMS	HOLLANDSDRIFT NO: 15 KS	00000015	00041	00000	0000	-		PUBLIC SERVICE INFRASTRUCTURE PROPERTIES	HOLLANDSDRIFT NO: 15 KS PTN 41	0.3150	1 000	-
KS FARMS	HOLLANDSDRIFT NO: 15 KS	00000015	00042	00000	0000	-		PUBLIC SERVICE INFRASTRUCTURE PROPERTIES	HOLLANDSDRIFT NO: 15 KS PTN 42	0.4452	1 000	-
KS FARMS	HOLLANDSDRIFT NO: 15 KS	00000015	00043	00000	0000	-		PUBLIC SERVICE INFRASTRUCTURE PROPERTIES	HOLLANDSDRIFT NO: 15 KS PTN 43	0.0450	1 000	-
KS FARMS	HOLLANDSDRIFT NO: 15 KS	00000015	00044	00000	0000	-		PUBLIC SERVICE INFRASTRUCTURE PROPERTIES	HOLLANDSDRIFT NO: 15 KS PTN 44	3.5655	1 000	-
KS FARMS	HOLLANDSDRIFT NO: 15 KS	00000015	00045	00000	0000	-		PUBLIC SERVICE INFRASTRUCTURE PROPERTIES	HOLLANDSDRIFT NO: 15 KS PTN 45	6.8920	1 000	-
KS FARMS	HOLLANDSDRIFT NO: 15 KS	00000015	00047	00000	0000	-		PUBLIC SERVICE INFRASTRUCTURE PROPERTIES	HOLLANDSDRIFT NO: 15 KS PTN 47	1.6014	1 000	-

Registered or other description of the property							Full Names of Owner(s)	Category determined in terms of Section 8 of the Act	Physical address of the property	Extent of the property (HA)	Market value of the property	Remarks
Town Allotment	Suburb	Erf Nr	Portion	Unit	Section							
KS FARMS	HOLLANDSDRIFT NO: 15 KS	00000015	00049	00000	0000	-		PUBLIC SERVICE INFRASTRUCTURE PROPERTIES	HOLLANDSDRIFT NO: 15 KS PTN 49	0.3202	1 000	-
KS FARMS	HOLLANDSDRIFT NO: 15 KS	00000015	00050	00000	0000	-		PUBLIC SERVICE INFRASTRUCTURE PROPERTIES	HOLLANDSDRIFT NO: 15 KS PTN 50	0.2948	1 000	-
KS FARMS	HOLLANDSDRIFT NO: 15 KS	00000015	00051	00000	0000	-		PUBLIC SERVICE INFRASTRUCTURE PROPERTIES	HOLLANDSDRIFT NO: 15 KS PTN 51	2.7296	1 000	-
KS FARMS	HOLLANDSDRIFT NO: 15 KS	00000015	00053	00000	0000	-		AGRICULTURAL PROPERTIES	HOLLANDSDRIFT NO: 15 KS PTN 53	594.4480	4 660 000	-
KS FARMS	HOLLANDSDRIFT NO: 15 KS	00000015	00054	00000	0000	-		AGRICULTURAL PROPERTIES	HOLLANDSDRIFT NO: 15 KS PTN 54	86.9000	1 720 000	-
KS FARMS	HOLLANDSDRIFT NO: 15 KS	00000015	00057	00000	0000	-		PUBLIC SERVICE INFRASTRUCTURE PROPERTIES	HOLLANDSDRIFT NO: 15 KS PTN 57	0.0762	1 000	-
KS FARMS	EERSTELING NO: 17 KS	00000017	00000	00000	0000	-		AGRICULTURAL PROPERTIES	EERSTELING NO: 17 KS PTN 0	1 430.0000	5 010 000	-
KS FARMS	EERSTELING NO: 17 KS	00000017	00001	00000	0000	-		MUNICIPAL PROPERTIES	EERSTELING NO: 17 KS PTN 1	0.4273	3 200	-
KS FARMS	EERSTELING NO: 17 KS	00000017	00002	00000	0000	-		MUNICIPAL PROPERTIES	EERSTELING NO: 17 KS PTN 2	0.0147	1 100	-
KS FARMS	EERSTELING NO: 17 KS	00000017	00003	00000	0000	-		AGRICULTURAL PROPERTIES	EERSTELING NO: 17 KS PTN 3	256.9600	2 200 000	-
KS FARMS	EERSTELING NO: 17 KS	00000017	00004	00000	0000	-		AGRICULTURAL PROPERTIES	EERSTELING NO: 17 KS PTN 4	1 000.0000	7 660 000	-
KS FARMS	EERSTELING NO: 17 KS	00000017	00005	00000	0000	-		MULTI PURPOSE PROPERTIES	EERSTELING NO: 17 KS PTN 5	91.1659	0	SECTION 9.2 SUBDIVIDED AS FOLLOWS:
KS FARMS	EERSTELING NO: 17 KS	00000017	00005	00000	M001	-		INDUSTRIAL PROPERTIES	EERSTELING NO: 17 KS PTN 5	12.0114	6 510 000	-
KS FARMS	EERSTELING NO: 17 KS	00000017	00005	00000	M002	-		AGRICULTURAL PROPERTIES	EERSTELING NO: 17 KS PTN 5	79.1545	2 290 000	-
KS FARMS	WATERVAL NO: 18 KS	00000018	00002	00000	0000	-		AGRICULTURAL PROPERTIES	WATERVAL NO: 18 KS PTN 2	613.3400	7 740 000	-
KS FARMS	WATERVAL NO: 18 KS	00000018	00004	00000	0000	-		AGRICULTURAL PROPERTIES	WATERVAL NO: 18 KS PTN 4	42.6625	450 000	-
KS FARMS	WATERVAL NO: 18 KS	00000018	00005	00000	0000	-		AGRICULTURAL PROPERTIES	WATERVAL NO: 18 KS PTN 5	6.1699	1 140 000	-
KS FARMS	WATERVAL NO: 18 KS	00000018	00006	00000	0000	-		AGRICULTURAL PROPERTIES	WATERVAL NO: 18 KS PTN 6	21.3378	1 370 000	-
KS FARMS	WATERVAL NO: 18 KS	00000018	00007	00000	0000	-		AGRICULTURAL PROPERTIES	WATERVAL NO: 18 KS PTN 7	1.9643	640 000	-
KS FARMS	WATERVAL NO: 18 KS	00000018	00010	00000	0000	-		AGRICULTURAL PROPERTIES	WATERVAL NO: 18 KS PTN 10	538.7410	5 160 000	-
KS FARMS	WATERVAL NO: 18 KS	00000018	00011	00000	0000	-		AGRICULTURAL PROPERTIES	WATERVAL NO: 18 KS PTN 11	30.5596	1 500 000	-
KS FARMS	WATERVAL NO: 18 KS	00000018	00012	00000	0000	-		AGRICULTURAL PROPERTIES	WATERVAL NO: 18 KS PTN 12	17.2510	380 000	-
KS FARMS	WATERVAL NO: 18 KS	00000018	00013	00000	0000	-		AGRICULTURAL PROPERTIES	WATERVAL NO: 18 KS PTN 13	7.6189	810 000	-
KS FARMS	WATERVAL NO: 18 KS	00000018	00014	00000	0000	-		AGRICULTURAL PROPERTIES	WATERVAL NO: 18 KS PTN 14	1.6003	40 000	-
KS FARMS	WATERVAL NO: 18 KS	00000018	00015	00000	0000	-		AGRICULTURAL PROPERTIES	WATERVAL NO: 18 KS PTN 15	2.5939	57 000	-
KS FARMS	WATERVAL NO: 18 KS	00000018	00016	00000	0000	-		AGRICULTURAL PROPERTIES	WATERVAL NO: 18 KS PTN 16	171.2570	710 000	-
KS FARMS	WATERVAL NO: 18 KS	00000018	00017	00000	0000	-		AGRICULTURAL PROPERTIES	WATERVAL NO: 18 KS PTN 17	7.9865	870 000	-
KS FARMS	WATERVAL NO: 18 KS	00000018	00018	00000	0000	-		BUSINESS AND COMMERCIAL PROPERTIES	WATERVAL NO: 18 KS PTN 18	1.7131	2 040 000	-
KS FARMS	WATERVAL NO: 18 KS	00000018	00019	00000	0000	-		AGRICULTURAL PROPERTIES	WATERVAL NO: 18 KS PTN 19	67.3576	1 280 000	-
KS FARMS	WATERVAL NO: 18 KS	00000018	00020	00000	0000	-		AGRICULTURAL PROPERTIES	WATERVAL NO: 18 KS PTN 20	67.3960	700 000	-
KS FARMS	WATERVAL NO: 18 KS	00000018	00021	00000	0000	-		AGRICULTURAL PROPERTIES	WATERVAL NO: 18 KS PTN 21	67.2771	740 000	-
KS FARMS	WATERVAL NO: 18 KS	00000018	00022	00000	0000	-		AGRICULTURAL PROPERTIES	WATERVAL NO: 18 KS PTN 22	67.2761	680 000	-
KS FARMS	WATERVAL NO: 18 KS	00000018	00023	00000	0000	-		AGRICULTURAL PROPERTIES	WATERVAL NO: 18 KS PTN 23	67.2772	5 050 000	-
KS FARMS	WATERVAL NO: 18 KS	00000018	00024	00000	0000	-		AGRICULTURAL PROPERTIES	WATERVAL NO: 18 KS PTN 24	67.2796	500 000	-
KS FARMS	WATERVAL NO: 18 KS	00000018	00025	00000	0000	-		AGRICULTURAL PROPERTIES	WATERVAL NO: 18 KS PTN 25	17.4174	2 460 000	-
KS FARMS	WATERVAL NO: 18 KS	00000018	00026	00000	0000	-		AGRICULTURAL PROPERTIES	WATERVAL NO: 18 KS PTN 26	17.4914	380 000	-

Registered or other description of the property							Full Names of Owner(s)	Category determined in terms of Section 8 of the Act	Physical address of the property	Extent of the property (HA)	Market value of the property	Remarks
Town Allotment	Suburb	Erf Nr	Portion	Unit	Section							
KS FARMS	WATERVAL NO: 18 KS	00000018	00027	00000	0000	-		AGRICULTURAL PROPERTIES	WATERVAL NO: 18 KS PTN 27	17.4515	380 000	-
KS FARMS	WATERVAL NO: 18 KS	00000018	00028	00000	0000	-		AGRICULTURAL PROPERTIES	WATERVAL NO: 18 KS PTN 28	17.4527	1 360 000	-
KS FARMS	WATERVAL NO: 18 KS	00000018	00029	00000	0000	-		AGRICULTURAL PROPERTIES	WATERVAL NO: 18 KS PTN 29	17.4543	1 370 000	-
KS FARMS	WATERVAL NO: 18 KS	00000018	00030	00000	0000	-		AGRICULTURAL PROPERTIES	WATERVAL NO: 18 KS PTN 30	342.6130	3 080 000	-
KS FARMS	WATERVAL NO: 18 KS	00000018	00033	00000	0000	-		AGRICULTURAL PROPERTIES	WATERVAL NO: 18 KS PTN 33	84.6230	1 770 000	-
KS FARMS	WATERVAL NO: 18 KS	00000018	00034	00000	0000	-		AGRICULTURAL PROPERTIES	WATERVAL NO: 18 KS PTN 34	282.2230	2 790 000	-
KS FARMS	WATERVAL NO: 18 KS	00000018	00035	00000	0000	-		AGRICULTURAL PROPERTIES	WATERVAL NO: 18 KS PTN 35	282.2200	4 330 000	-
KS FARMS	WATERVAL NO: 18 KS	00000018	00036	00000	0000	-		AGRICULTURAL PROPERTIES	WATERVAL NO: 18 KS PTN 36	21.0000	440 000	-
KS FARMS	WATERVAL NO: 18 KS	00000018	00037	00000	0000	-		AGRICULTURAL PROPERTIES	WATERVAL NO: 18 KS PTN 37	25.6960	1 470 000	-
KS FARMS	WATERVAL NO: 18 KS	00000018	00038	00000	0000	-		AGRICULTURAL PROPERTIES	WATERVAL NO: 18 KS PTN 38	171.3060	1 770 000	-
KS FARMS	WATERVAL NO: 18 KS	00000018	00039	00000	0000	-		AGRICULTURAL PROPERTIES	WATERVAL NO: 18 KS PTN 39	310.8280	2 020 000	-
KS FARMS	WATERVAL NO: 18 KS	00000018	00040	00000	0000	-		AGRICULTURAL PROPERTIES	WATERVAL NO: 18 KS PTN 40	499.5490	4 710 000	-
KS FARMS	WATERVAL NO: 18 KS	00000018	00041	00000	0000	-		RESIDENTIAL PROPERTIES	WATERVAL NO: 18 KS PTN 41	6.4097	2 550 000	-
KS FARMS	RECHTGENOEG NO: 19 KS	00000019	00000	00000	0000	-		AGRICULTURAL PROPERTIES	RECHTGENOEG NO: 19 KS PTN 0	21.4162	690 000	-
KS FARMS	WILDEBEESTFONTEIN NO: 20 KS	00000020	00000	00000	0000	-		AGRICULTURAL PROPERTIES	WILDEBEESTFONTEIN NO: 20 KS PTN 0	710.8590	8 420 000	-
KS FARMS	WILDEBEESTFONTEIN NO: 20 KS	00000020	00001	00000	0000	-		AGRICULTURAL PROPERTIES	WILDEBEESTFONTEIN NO: 20 KS PTN 1	1 020.0000	6 690 000	-
KS FARMS	WILDEBEESTFONTEIN NO: 20 KS	00000020	00002	00000	0000	-		AGRICULTURAL PROPERTIES	WILDEBEESTFONTEIN NO: 20 KS PTN 2	767.3270	5 900 000	-
KS FARMS	WILDEBEESTFONTEIN NO: 20 KS	00000020	00003	00000	0000	-		AGRICULTURAL PROPERTIES	WILDEBEESTFONTEIN NO: 20 KS PTN 3	43.9258	700 000	-
KS FARMS	WILDEBEESTFONTEIN NO: 20 KS	00000020	00007	00000	0000	-		AGRICULTURAL PROPERTIES	WILDEBEESTFONTEIN NO: 20 KS PTN 7	392.2260	3 910 000	-
KS FARMS	WILDEBEESTFONTEIN NO: 20 KS	00000020	00008	00000	0000	-		AGRICULTURAL PROPERTIES	WILDEBEESTFONTEIN NO: 20 KS PTN 8	259.8220	2 250 000	-
KS FARMS	WILDEBEESTFONTEIN NO: 20 KS	00000020	00009	00000	0000	-		AGRICULTURAL PROPERTIES	WILDEBEESTFONTEIN NO: 20 KS PTN 9	189.3760	2 560 000	-
KS FARMS	WILDEBEESTFONTEIN NO: 20 KS	00000020	00011	00000	0000	-		AGRICULTURAL PROPERTIES	WILDEBEESTFONTEIN NO: 20 KS PTN 11	259.8100	2 450 000	-
KS FARMS	WILDEBEESTFONTEIN NO: 20 KS	00000020	00012	00000	0000	-		AGRICULTURAL PROPERTIES	WILDEBEESTFONTEIN NO: 20 KS PTN 12	273.8600	2 450 000	-
KS FARMS	WILDEBEESTFONTEIN NO: 20 KS	00000020	00013	00000	0000	-		AGRICULTURAL PROPERTIES	WILDEBEESTFONTEIN NO: 20 KS PTN 13	259.8180	2 350 000	-
KS FARMS	WILDEBEESTFONTEIN NO: 20 KS	00000020	00031	00000	0000	-		AGRICULTURAL PROPERTIES	WILDEBEESTFONTEIN NO: 20 KS PTN 31	115.0500	1 210 000	-
KS FARMS	WILDEBEESTFONTEIN NO: 20 KS	00000020	00032	00000	0000	-		AGRICULTURAL PROPERTIES	WILDEBEESTFONTEIN NO: 20 KS PTN 32	85.8947	1 490 000	-
KS FARMS	WILDEBEESTFONTEIN NO: 20 KS	00000020	00033	00000	0000	-		AGRICULTURAL PROPERTIES	WILDEBEESTFONTEIN NO: 20 KS PTN 33	18.2862	200 000	-
KS FARMS	WILDEBEESTFONTEIN NO: 20 KS	00000020	00034	00000	0000	-		AGRICULTURAL PROPERTIES	WILDEBEESTFONTEIN NO: 20 KS PTN 34	8.5653	1 310 000	-
KS FARMS	WILDEBEESTFONTEIN NO: 20 KS	00000020	00035	00000	0000	-		AGRICULTURAL PROPERTIES	WILDEBEESTFONTEIN NO: 20 KS PTN 35	17.1306	3 710 000	-
KS FARMS	WILDEBEESTFONTEIN NO: 20 KS	00000020	00037	00000	0000	-		AGRICULTURAL PROPERTIES	WILDEBEESTFONTEIN NO: 20 KS PTN 37	40.5930	1 410 000	-
KS FARMS	WILDEBEESTFONTEIN NO: 20 KS	00000020	00039	00000	0000	-		AGRICULTURAL PROPERTIES	WILDEBEESTFONTEIN NO: 20 KS PTN 39	29.9786	2 320 000	-
KS FARMS	WILDEBEESTFONTEIN NO: 20 KS	00000020	00040	00000	0000	-		AGRICULTURAL PROPERTIES	WILDEBEESTFONTEIN NO: 20 KS PTN 40	100.9000	1 010 000	-
KS FARMS	WILDEBEESTFONTEIN NO: 20 KS	00000020	00041	00000	0000	-		AGRICULTURAL PROPERTIES	WILDEBEESTFONTEIN NO: 20 KS PTN 41	38.4790	1 570 000	-
KS FARMS	WILDEBEESTFONTEIN NO: 20 KS	00000020	00042	00000	0000	-		AGRICULTURAL PROPERTIES	WILDEBEESTFONTEIN NO: 20 KS PTN 42	85.6532	1 980 000	-
KS FARMS	WILDEBEESTFONTEIN NO: 20 KS	00000020	00043	00000	0000	-		AGRICULTURAL PROPERTIES	WILDEBEESTFONTEIN NO: 20 KS PTN 43	50.5095	1 800 000	-
KS FARMS	WILDEBEESTFONTEIN NO: 20 KS	00000020	00044	00000	0000	-		AGRICULTURAL PROPERTIES	WILDEBEESTFONTEIN NO: 20 KS PTN 44	85.6532	2 450 000	-

Registered or other description of the property							Full Names of Owner(s)	Category determined in terms of Section 8 of the Act	Physical address of the property	Extent of the property (HA)	Market value of the property	Remarks
Town Allotment	Suburb	Erf Nr	Portion	Unit	Section							
KS FARMS	WILDEBEESTFONTEIN NO: 20 KS	00000020	00047	00000	0000	-		PUBLIC SERVICE INFRASTRUCTURE PROPERTIES	WILDEBEESTFONTEIN NO: 20 KS PTN 47	28.8590	2 590 000	-
KS FARMS	WILDEBEESTFONTEIN NO: 20 KS	00000020	00049	00000	0000	-		RESIDENTIAL PROPERTIES	WILDEBEESTFONTEIN NO: 20 KS PTN 49	4.4796	610 000	-
KS FARMS	WILDEBEESTFONTEIN NO: 20 KS	00000020	00050	00000	0000	-		RESIDENTIAL PROPERTIES	WILDEBEESTFONTEIN NO: 20 KS PTN 50	4.4999	1 140 000	-
KS FARMS	WILDEBEESTFONTEIN NO: 20 KS	00000020	00051	00000	0000	-		RESIDENTIAL PROPERTIES	WILDEBEESTFONTEIN NO: 20 KS PTN 51	4.6162	930 000	-
KS FARMS	WILDEBEESTFONTEIN NO: 20 KS	00000020	00052	00000	0000	-		RESIDENTIAL PROPERTIES	WILDEBEESTFONTEIN NO: 20 KS PTN 52	4.6212	760 000	-
KS FARMS	WILDEBEESTFONTEIN NO: 20 KS	00000020	00053	00000	0000	-		RESIDENTIAL PROPERTIES	WILDEBEESTFONTEIN NO: 20 KS PTN 53	4.9184	1 710 000	-
KS FARMS	WILDEBEESTFONTEIN NO: 20 KS	00000020	00054	00000	0000	-		AGRICULTURAL PROPERTIES	WILDEBEESTFONTEIN NO: 20 KS PTN 54	5.3709	1 440 000	-
KS FARMS	WILDEBEESTFONTEIN NO: 20 KS	00000020	00055	00000	0000	-		AGRICULTURAL PROPERTIES	WILDEBEESTFONTEIN NO: 20 KS PTN 55	5.0336	380 000	-
KS FARMS	WILDEBEESTFONTEIN NO: 20 KS	00000020	00056	00000	0000	-		AGRICULTURAL PROPERTIES	WILDEBEESTFONTEIN NO: 20 KS PTN 56	5.0105	3 010 000	-
KS FARMS	WILDEBEESTFONTEIN NO: 20 KS	00000020	00057	00000	0000	-		AGRICULTURAL PROPERTIES	WILDEBEESTFONTEIN NO: 20 KS PTN 57	5.0820	760 000	-
KS FARMS	WILDEBEESTFONTEIN NO: 20 KS	00000020	00058	00000	0000	-		AGRICULTURAL PROPERTIES	WILDEBEESTFONTEIN NO: 20 KS PTN 58	5.2938	730 000	-
KS FARMS	WILDEBEESTFONTEIN NO: 20 KS	00000020	00059	00000	0000	-		AGRICULTURAL PROPERTIES	WILDEBEESTFONTEIN NO: 20 KS PTN 59	21.9093	1 150 000	-
KS FARMS	WILDEBEESTFONTEIN NO: 20 KS	00000020	00061	00000	0000	-		AGRICULTURAL PROPERTIES	WILDEBEESTFONTEIN NO: 20 KS PTN 61	91.9226	1 350 000	-
KS FARMS	WILDEBEESTFONTEIN NO: 20 KS	00000020	00062	00000	0000	-		AGRICULTURAL PROPERTIES	WILDEBEESTFONTEIN NO: 20 KS PTN 62	26.7108	430 000	-
KS FARMS	WILDEBEESTFONTEIN NO: 20 KS	00000020	00063	00000	0000	-		AGRICULTURAL PROPERTIES	WILDEBEESTFONTEIN NO: 20 KS PTN 63	145.4020	900 000	-
KS FARMS	LARGO NO: 21 KS	00000021	00000	00000	0000	-		AGRICULTURAL PROPERTIES	LARGO NO: 21 KS PTN 0	44.9000	280 000	-
KS FARMS	DEELKRAAL NO: 22 KS	00000022	00004	00000	0000	-		AGRICULTURAL PROPERTIES	DEELKRAAL NO: 22 KS PTN 4	457.6960	6 350 000	-
KS FARMS	DEELKRAAL NO: 22 KS	00000022	00006	00000	0000	-		AGRICULTURAL PROPERTIES	DEELKRAAL NO: 22 KS PTN 6	42.8266	2 790 000	-
KS FARMS	DEELKRAAL NO: 22 KS	00000022	00007	00000	0000	-		AGRICULTURAL PROPERTIES	DEELKRAAL NO: 22 KS PTN 7	42.8268	4 910 000	-
KS FARMS	DEELKRAAL NO: 22 KS	00000022	00008	00000	0000	-		AGRICULTURAL PROPERTIES	DEELKRAAL NO: 22 KS PTN 8	256.9590	4 760 000	-
KS FARMS	DEELKRAAL NO: 22 KS	00000022	00010	00000	0000	-		MULTI PURPOSE PROPERTIES	DEELKRAAL NO: 22 KS PTN 10	45.3918	0	SECTION 9.2 SUBDIVIDED AS FOLLOWS:
KS FARMS	DEELKRAAL NO: 22 KS	00000022	00010	00000	M001	-		BUSINESS AND COMMERCIAL PROPERTIES	DEELKRAAL NO: 22 KS PTN 10	5.0000	4 100 000	VILLA MAROELA GAME LODGE
KS FARMS	DEELKRAAL NO: 22 KS	00000022	00010	00000	M002	-		AGRICULTURAL PROPERTIES	DEELKRAAL NO: 22 KS PTN 10	40.3918	2 960 000	-
KS FARMS	RIETKOLK NO: 23 KS	00000023	00000	00000	0000	-		AGRICULTURAL PROPERTIES	RIETKOLK NO: 23 KS PTN 0	1 300.0000	8 600 000	-
KS FARMS	RIETKOLK NO: 23 KS	00000023	00001	00000	0000	-		AGRICULTURAL PROPERTIES	RIETKOLK NO: 23 KS PTN 1	526.9960	5 600 000	-
KS FARMS	RIETKOLK NO: 23 KS	00000023	00004	00000	0000	-		AGRICULTURAL PROPERTIES	RIETKOLK NO: 23 KS PTN 4	159.9820	1 870 000	-
KS FARMS	RIETKOLK NO: 23 KS	00000023	00005	00000	0000	-		AGRICULTURAL PROPERTIES	RIETKOLK NO: 23 KS PTN 5	29.4062	1 090 000	-
KS FARMS	RIETKOLK NO: 23 KS	00000023	00006	00000	0000	-		AGRICULTURAL PROPERTIES	RIETKOLK NO: 23 KS PTN 6	144.9310	900 000	-
KS FARMS	RIETKOLK NO: 23 KS	00000023	00007	00000	0000	-		AGRICULTURAL PROPERTIES	RIETKOLK NO: 23 KS PTN 7	162.7600	1 660 000	-
KS FARMS	RIETKOLK NO: 23 KS	00000023	00008	00000	0000	-		AGRICULTURAL PROPERTIES	RIETKOLK NO: 23 KS PTN 8	54.6225	340 000	-
KS FARMS	RIETKOLK NO: 23 KS	00000023	00009	00000	0000	-		AGRICULTURAL PROPERTIES	RIETKOLK NO: 23 KS PTN 9	84.5661	1 680 000	-
KS FARMS	RIETKOLK NO: 23 KS	00000023	00010	00000	0000	-		AGRICULTURAL PROPERTIES	RIETKOLK NO: 23 KS PTN 10	169.0220	1 100 000	-
KS FARMS	RIETKOLK NO: 23 KS	00000023	00011	00000	0000	-		AGRICULTURAL PROPERTIES	RIETKOLK NO: 23 KS PTN 11	179.3890	5 000 000	-
KS FARMS	RIETKOLK NO: 23 KS	00000023	00012	00000	0000	-		AGRICULTURAL PROPERTIES	RIETKOLK NO: 23 KS PTN 12	269.7500	1 750 000	-
KS FARMS	RIETKOLK NO: 23 KS	00000023	00013	00000	0000	-		MULTI PURPOSE PROPERTIES	RIETKOLK NO: 23 KS PTN 13	52.8281	0	SECTION 9.2 SUBDIVIDED AS FOLLOWS:
KS FARMS	RIETKOLK NO: 23 KS	00000023	00013	00000	M001	-		BUSINESS AND COMMERCIAL PROPERTIES	RIETKOLK NO: 23 KS PTN 13	2.0000	2 210 000	-

Registered or other description of the property							Full Names of Owner(s)	Category determined in terms of Section 8 of the Act	Physical address of the property		Extent of the property (HA)	Market value of the property	Remarks
Town Allotment	Suburb	Erf Nr	Portion	Unit	Section								
KS FARMS	RIETKOLK NO: 23 KS	00000023	00013	00000	M002	-		AGRICULTURAL PROPERTIES	RIETKOLK NO: 23 KS	PTN 13	50.8281	1 230 000	-
KS FARMS	RIETKOLK NO: 23 KS	00000023	00015	00000	0000	-		AGRICULTURAL PROPERTIES	RIETKOLK NO: 23 KS	PTN 15	277.0400	2 870 000	-
KS FARMS	RIETKOLK NO: 23 KS	00000023	00017	00000	0000	-		AGRICULTURAL PROPERTIES	RIETKOLK NO: 23 KS	PTN 17	77.1419	1 500 000	-
KS FARMS	RIETKOLK NO: 23 KS	00000023	00018	00000	0000	-		AGRICULTURAL PROPERTIES	RIETKOLK NO: 23 KS	PTN 18	42.8287	840 000	-
KS FARMS	RIETKOLK NO: 23 KS	00000023	00021	00000	0000	-		AGRICULTURAL PROPERTIES	RIETKOLK NO: 23 KS	PTN 21	38.5439	1 540 000	-
KS FARMS	RIETKOLK NO: 23 KS	00000023	00023	00000	0000	-		AGRICULTURAL PROPERTIES	RIETKOLK NO: 23 KS	PTN 23	140.9240	900 000	-
KS FARMS	RIETKOLK NO: 23 KS	00000023	00024	00000	0000	-		AGRICULTURAL PROPERTIES	RIETKOLK NO: 23 KS	PTN 24	115.0420	1 080 000	-
KS FARMS	RIETKOLK NO: 23 KS	00000023	00025	00000	0000	-		AGRICULTURAL PROPERTIES	RIETKOLK NO: 23 KS	PTN 25	361.4260	2 280 000	-
KS FARMS	RIETKOLK NO: 23 KS	00000023	00026	00000	0000	-		AGRICULTURAL PROPERTIES	RIETKOLK NO: 23 KS	PTN 26	0.0535	5 080 000	-
KS FARMS	RIETKOLK NO: 23 KS	00000023	00030	00000	0000	-		AGRICULTURAL PROPERTIES	RIETKOLK NO: 23 KS	PTN 30	106.5910	750 000	-
KS FARMS	RIETKOLK NO: 23 KS	00000023	00037	00000	0000	-		PUBLIC SERVICE INFRASTRUCTURE PROPERTIES	RIETKOLK NO: 23 KS	PTN 37	16.6479	1 000	-
KS FARMS	PALMIETFONTEIN NO: 24 KS	00000024	00001	00000	0000	-		AGRICULTURAL PROPERTIES	PALMIETFONTEIN NO: 24 KS	PTN 1	260.9380	1 670 000	-
KS FARMS	PALMIETFONTEIN NO: 24 KS	00000024	00002	00000	0000	-		AGRICULTURAL PROPERTIES	PALMIETFONTEIN NO: 24 KS	PTN 2	64.8794	5 970 000	-
KS FARMS	PALMIETFONTEIN NO: 24 KS	00000024	00003	00000	0000	-		AGRICULTURAL PROPERTIES	PALMIETFONTEIN NO: 24 KS	PTN 3	101.9660	2 570 000	-
KS FARMS	PALMIETFONTEIN NO: 24 KS	00000024	00004	00000	0000	-		AGRICULTURAL PROPERTIES	PALMIETFONTEIN NO: 24 KS	PTN 4	384.0490	2 380 000	-
KS FARMS	PALMIETFONTEIN NO: 24 KS	00000024	00005	00000	0000	-		AGRICULTURAL PROPERTIES	PALMIETFONTEIN NO: 24 KS	PTN 5	345.8010	3 950 000	-
KS FARMS	PALMIETFONTEIN NO: 24 KS	00000024	00006	00000	0000	-		INDUSTRIAL PROPERTIES	PALMIETFONTEIN NO: 24 KS	PTN 6	556.7140	173 400 000	-
KS FARMS	PALMIETFONTEIN NO: 24 KS	00000024	00007	00000	0000	-		MUNICIPAL PROPERTIES	PALMIETFONTEIN NO: 24 KS	PTN 7	470.5160	3 880 000	-
KS FARMS	PALMIETFONTEIN NO: 24 KS	00000024	00008	00000	0000	-		AGRICULTURAL PROPERTIES	PALMIETFONTEIN NO: 24 KS	PTN 8	250.7200	1 550 000	-
KS FARMS	PALMIETFONTEIN NO: 24 KS	00000024	00009	00000	0000	-		AGRICULTURAL PROPERTIES	PALMIETFONTEIN NO: 24 KS	PTN 9	171.6180	4 600 000	-
KS FARMS	PALMIETFONTEIN NO: 24 KS	00000024	00011	00000	0000	-		AGRICULTURAL PROPERTIES	PALMIETFONTEIN NO: 24 KS	PTN 11	171.6120	5 430 000	-
KS FARMS	PALMIETFONTEIN NO: 24 KS	00000024	00012	00000	0000	-		INDUSTRIAL PROPERTIES	PALMIETFONTEIN NO: 24 KS	PTN 12	6.2085	9 820 000	-
KS FARMS	PALMIETFONTEIN NO: 24 KS	00000024	00013	00000	0000	-		RESIDENTIAL PROPERTIES	PALMIETFONTEIN NO: 24 KS	PTN 13	8.5659	1 940 000	-
KS FARMS	PALMIETFONTEIN NO: 24 KS	00000024	00014	00000	0000	-		BUSINESS AND COMMERCIAL PROPERTIES	PALMIETFONTEIN NO: 24 KS	PTN 14	8.5653	940 000	-
KS FARMS	PALMIETFONTEIN NO: 24 KS	00000024	00015	00000	0000	-		BUSINESS AND COMMERCIAL PROPERTIES	PALMIETFONTEIN NO: 24 KS	PTN 15	8.5653	3 440 000	-
KS FARMS	PALMIETFONTEIN NO: 24 KS	00000024	00016	00000	0000	-		AGRICULTURAL PROPERTIES	PALMIETFONTEIN NO: 24 KS	PTN 16	8.5653	1 780 000	-
KS FARMS	PALMIETFONTEIN NO: 24 KS	00000024	00017	00000	0000	-		AGRICULTURAL PROPERTIES	PALMIETFONTEIN NO: 24 KS	PTN 17	8.5657	1 280 000	-
KS FARMS	PALMIETFONTEIN NO: 24 KS	00000024	00018	00000	0000	-		AGRICULTURAL PROPERTIES	PALMIETFONTEIN NO: 24 KS	PTN 18	9.5660	800 000	-
KS FARMS	PALMIETFONTEIN NO: 24 KS	00000024	00019	00000	0000	-		BUSINESS AND COMMERCIAL PROPERTIES	PALMIETFONTEIN NO: 24 KS	PTN 19	8.8996	13 100 000	-
KS FARMS	PALMIETFONTEIN NO: 24 KS	00000024	00020	00000	0000	-		RESIDENTIAL PROPERTIES	PALMIETFONTEIN NO: 24 KS	PTN 20	8.8996	1 360 000	-
KS FARMS	PALMIETFONTEIN NO: 24 KS	00000024	00021	00000	0000	-		RESIDENTIAL PROPERTIES	PALMIETFONTEIN NO: 24 KS	PTN 21	9.7272	2 380 000	-
KS FARMS	PALMIETFONTEIN NO: 24 KS	00000024	00022	00000	0000	-		INDUSTRIAL PROPERTIES	PALMIETFONTEIN NO: 24 KS	PTN 22	8.8612	5 050 000	-
KS FARMS	PALMIETFONTEIN NO: 24 KS	00000024	00023	00000	0000	-		RESIDENTIAL PROPERTIES	PALMIETFONTEIN NO: 24 KS	PTN 23	6.5657	2 630 000	-
KS FARMS	PALMIETFONTEIN NO: 24 KS	00000024	00024	00000	0000	-		MULTI PURPOSE PROPERTIES	PALMIETFONTEIN NO: 24 KS	PTN 24	10.9703	0	SECTION 9.2 SUBDIVIDED AS FOLLOWS:
KS FARMS	PALMIETFONTEIN NO: 24 KS	00000024	00024	00000	M001	-		INDUSTRIAL PROPERTIES	PALMIETFONTEIN NO: 24 KS	PTN 24	3.1320	2 040 000	-
KS FARMS	PALMIETFONTEIN NO: 24 KS	00000024	00024	00000	M002	-		AGRICULTURAL PROPERTIES	PALMIETFONTEIN NO: 24 KS	PTN 24	7.8383	2 190 000	-

Registered or other description of the property							Full Names of Owner(s)	Category determined in terms of Section 8 of the Act	Physical address of the property	Extent of the property (HA)	Market value of the property	Remarks
Town Allotment	Suburb	Erf Nr	Portion	Unit	Section							
KS FARMS	PALMIETFONTEIN NO: 24 KS	00000024	00025	00000	0000	-		MULTI PURPOSE PROPERTIES	PALMIETFONTEIN NO: 24 KS PTN 25	10.4141	0	SECTION 9.2 SUBDIVIDED AS FOLLOWS:
KS FARMS	PALMIETFONTEIN NO: 24 KS	00000024	00025	00000	M001	-		BUSINESS AND COMMERCIAL PROPERTIES	PALMIETFONTEIN NO: 24 KS PTN 25	1.7000	2 530 000	-
KS FARMS	PALMIETFONTEIN NO: 24 KS	00000024	00025	00000	M002	-		RESIDENTIAL PROPERTIES	PALMIETFONTEIN NO: 24 KS PTN 25	8.7141	2 050 000	-
KS FARMS	PALMIETFONTEIN NO: 24 KS	00000024	00026	00000	0000	-		AGRICULTURAL PROPERTIES	PALMIETFONTEIN NO: 24 KS PTN 26	8.6677	1 430 000	-
KS FARMS	PALMIETFONTEIN NO: 24 KS	00000024	00027	00000	0000	-		RESIDENTIAL PROPERTIES	PALMIETFONTEIN NO: 24 KS PTN 27	8.5653	1 470 000	-
KS FARMS	PALMIETFONTEIN NO: 24 KS	00000024	00028	00000	0000	-		AGRICULTURAL PROPERTIES	PALMIETFONTEIN NO: 24 KS PTN 28	8.5653	1 290 000	-
KS FARMS	PALMIETFONTEIN NO: 24 KS	00000024	00029	00000	0000	-		AGRICULTURAL PROPERTIES	PALMIETFONTEIN NO: 24 KS PTN 29	8.5653	3 420 000	-
KS FARMS	PALMIETFONTEIN NO: 24 KS	00000024	00030	00000	0000	-		AGRICULTURAL PROPERTIES	PALMIETFONTEIN NO: 24 KS PTN 30	8.5653	2 260 000	-
KS FARMS	PALMIETFONTEIN NO: 24 KS	00000024	00031	00000	0000	-		AGRICULTURAL PROPERTIES	PALMIETFONTEIN NO: 24 KS PTN 31	8.5653	2 080 000	-
KS FARMS	PALMIETFONTEIN NO: 24 KS	00000024	00032	00000	0000	-		RESIDENTIAL PROPERTIES	PALMIETFONTEIN NO: 24 KS PTN 32	8.5653	18 500 000	-
KS FARMS	PALMIETFONTEIN NO: 24 KS	00000024	00033	00000	0000	-		MULTI PURPOSE PROPERTIES	PALMIETFONTEIN NO: 24 KS PTN 33	8.5653	0	SECTION 9.2 SUBDIVIDED AS FOLLOWS:
KS FARMS	PALMIETFONTEIN NO: 24 KS	00000024	00033	00000	M001	-		BUSINESS AND COMMERCIAL PROPERTIES	PALMIETFONTEIN NO: 24 KS PTN 33	0.5000	110 000	-
KS FARMS	PALMIETFONTEIN NO: 24 KS	00000024	00033	00000	M002	-		AGRICULTURAL PROPERTIES	PALMIETFONTEIN NO: 24 KS PTN 33	8.0653	1 890 000	-
KS FARMS	PALMIETFONTEIN NO: 24 KS	00000024	00034	00000	0000	-		AGRICULTURAL PROPERTIES	PALMIETFONTEIN NO: 24 KS PTN 34	17.1512	3 910 000	-
KS FARMS	PALMIETFONTEIN NO: 24 KS	00000024	00035	00000	0000	-		AGRICULTURAL PROPERTIES	PALMIETFONTEIN NO: 24 KS PTN 35	8.8635	580 000	-
KS FARMS	PALMIETFONTEIN NO: 24 KS	00000024	00036	00000	0000	-		MULTI PURPOSE PROPERTIES	PALMIETFONTEIN NO: 24 KS PTN 36	14.4588	0	SECTION 9.2 SUBDIVIDED AS FOLLOWS:
KS FARMS	PALMIETFONTEIN NO: 24 KS	00000024	00036	00000	M001	-		INDUSTRIAL PROPERTIES	PALMIETFONTEIN NO: 24 KS PTN 36	2.0000	2 400 000	-
KS FARMS	PALMIETFONTEIN NO: 24 KS	00000024	00036	00000	M002	-		AGRICULTURAL PROPERTIES	PALMIETFONTEIN NO: 24 KS PTN 36	12.4588	790 000	-
KS FARMS	PALMIETFONTEIN NO: 24 KS	00000024	00037	00000	0000	-		AGRICULTURAL PROPERTIES	PALMIETFONTEIN NO: 24 KS PTN 37	9.2038	2 050 000	-
KS FARMS	PALMIETFONTEIN NO: 24 KS	00000024	00038	00000	0000	-		MULTI PURPOSE PROPERTIES	PALMIETFONTEIN NO: 24 KS PTN 38	9.2038	0	SECTION 9.2 SUBDIVIDED AS FOLLOWS:
KS FARMS	PALMIETFONTEIN NO: 24 KS	00000024	00038	00000	M001	-		INDUSTRIAL PROPERTIES	PALMIETFONTEIN NO: 24 KS PTN 38	8.2038	1 750 000	-
KS FARMS	PALMIETFONTEIN NO: 24 KS	00000024	00038	00000	M002	-		AGRICULTURAL PROPERTIES	PALMIETFONTEIN NO: 24 KS PTN 38	1.0000	1 700 000	-
KS FARMS	PALMIETFONTEIN NO: 24 KS	00000024	00039	00000	0000	-		INDUSTRIAL PROPERTIES	PALMIETFONTEIN NO: 24 KS PTN 39	9.2039	5 840 000	-
KS FARMS	PALMIETFONTEIN NO: 24 KS	00000024	00040	00000	0000	-		AGRICULTURAL PROPERTIES	PALMIETFONTEIN NO: 24 KS PTN 40	9.9556	650 000	-
KS FARMS	PALMIETFONTEIN NO: 24 KS	00000024	00041	00000	0000	-		MULTI PURPOSE PROPERTIES	PALMIETFONTEIN NO: 24 KS PTN 41	8.9955	0	SECTION 9.2 SUBDIVIDED AS FOLLOWS:
KS FARMS	PALMIETFONTEIN NO: 24 KS	00000024	00041	00000	M001	-		INDUSTRIAL PROPERTIES	PALMIETFONTEIN NO: 24 KS PTN 41	3.0000	1 100 000	-
KS FARMS	PALMIETFONTEIN NO: 24 KS	00000024	00041	00000	M002	-		AGRICULTURAL PROPERTIES	PALMIETFONTEIN NO: 24 KS PTN 41	5.9955	2 170 000	-
KS FARMS	PALMIETFONTEIN NO: 24 KS	00000024	00042	00000	0000	-		MULTI PURPOSE PROPERTIES	PALMIETFONTEIN NO: 24 KS PTN 42	8.9948	0	SECTION 9.2 SUBDIVIDED AS FOLLOWS:
KS FARMS	PALMIETFONTEIN NO: 24 KS	00000024	00042	00000	M001	-		BUSINESS AND COMMERCIAL PROPERTIES	PALMIETFONTEIN NO: 24 KS PTN 42	1.0000	500 000	-
KS FARMS	PALMIETFONTEIN NO: 24 KS	00000024	00042	00000	M002	-		AGRICULTURAL PROPERTIES	PALMIETFONTEIN NO: 24 KS PTN 42	7.9948	1 870 000	-
KS FARMS	PALMIETFONTEIN NO: 24 KS	00000024	00043	00000	0000	-		RESIDENTIAL PROPERTIES	PALMIETFONTEIN NO: 24 KS PTN 43	8.9948	2 190 000	-
KS FARMS	PALMIETFONTEIN NO: 24 KS	00000024	00044	00000	0000	-		AGRICULTURAL PROPERTIES	PALMIETFONTEIN NO: 24 KS PTN 44	8.6605	530 000	-
KS FARMS	PALMIETFONTEIN NO: 24 KS	00000024	00045	00000	0000	-		RESIDENTIAL PROPERTIES	PALMIETFONTEIN NO: 24 KS PTN 45	8.9845	2 160 000	-
KS FARMS	PALMIETFONTEIN NO: 24 KS	00000024	00046	00000	0000	-		RESIDENTIAL PROPERTIES	PALMIETFONTEIN NO: 24 KS PTN 46	2.2595	3 330 000	-
KS FARMS	PALMIETFONTEIN NO: 24 KS	00000024	00047	00000	0000	-		INDUSTRIAL PROPERTIES	PALMIETFONTEIN NO: 24 KS PTN 47	10.0453	5 250 000	-
KS FARMS	PALMIETFONTEIN NO: 24 KS	00000024	00048	00000	0000	-		INDUSTRIAL PROPERTIES	PALMIETFONTEIN NO: 24 KS PTN 48	5.7837	4 390 000	-

Registered or other description of the property							Full Names of Owner(s)	Category determined in terms of Section 8 of the Act	Physical address of the property	Extent of the property (HA)	Market value of the property	Remarks
Town Allotment	Suburb	Erf Nr	Portion	Unit	Section							
KS FARMS	PALMIETFontein NO: 24 KS	00000024	00049	00000	0000	-		AGRICULTURAL PROPERTIES	PALMIETFontein NO: 24 KS PTN 49	171.3060	10 600 000	-
KS FARMS	PALMIETFontein NO: 24 KS	00000024	00050	00000	0000	-		AGRICULTURAL PROPERTIES	PALMIETFontein NO: 24 KS PTN 50	14.7000	910 000	-
KS FARMS	PALMIETFontein NO: 24 KS	00000024	00054	00000	0000	-		AGRICULTURAL PROPERTIES	PALMIETFontein NO: 24 KS PTN 54	836.5580	5 190 000	-
KS FARMS	PALMIETFontein NO: 24 KS	00000024	00055	00000	0000	-		AGRICULTURAL PROPERTIES	PALMIETFontein NO: 24 KS PTN 55	1 100.0000	6 820 000	-
KS FARMS	PALMIETFontein NO: 24 KS	00000024	00056	00000	0000	-		AGRICULTURAL PROPERTIES	PALMIETFontein NO: 24 KS PTN 56	378.8480	4 020 000	-
KS FARMS	PALMIETFontein NO: 24 KS	00000024	00062	00000	0000	-		PUBLIC SERVICE INFRASTRUCTURE PROPERTIES	PALMIETFontein NO: 24 KS PTN 62	2.2750	1 000	-
KS FARMS	PALMIETFontein NO: 24 KS	00000024	00089	00000	0000	-		RESIDENTIAL PROPERTIES	PALMIETFontein NO: 24 KS PTN 89	2.2451	2 500 000	-
KS FARMS	PALMIETFontein NO: 24 KS	00000024	00090	00000	0000	-		RESIDENTIAL PROPERTIES	PALMIETFontein NO: 24 KS PTN 90	2.2451	870 000	-
KS FARMS	PALMIETFontein NO: 24 KS	00000024	00091	00000	0000	-		RESIDENTIAL PROPERTIES	PALMIETFontein NO: 24 KS PTN 91	2.2451	1 490 000	-
KS FARMS	PALMIETFontein NO: 24 KS	00000024	00093	00000	0000	-		PUBLIC SERVICE INFRASTRUCTURE PROPERTIES	PALMIETFontein NO: 24 KS PTN 93	3.5970	1 000	-
KS FARMS	NANTES NO: 25 KS	00000025	00000	00000	0000	-		AGRICULTURAL PROPERTIES	NANTES NO: 25 KS PTN 0	643.6410	4 050 000	-
KS FARMS	NANTES NO: 25 KS	00000025	00001	00000	0000	-		AGRICULTURAL PROPERTIES	NANTES NO: 25 KS PTN 1	128.4800	2 380 000	-
KS FARMS	NANTES NO: 25 KS	00000025	00002	00000	0000	-		AGRICULTURAL PROPERTIES	NANTES NO: 25 KS PTN 2	304.7780	2 510 000	-
KS FARMS	STEENDAL NO: 27 KS	00000027	00000	00000	0000	-		AGRICULTURAL PROPERTIES	STEENDAL NO: 27 KS PTN 0	274.8600	1 790 000	-
KS FARMS	STEENDAL NO: 27 KS	00000027	00001	00000	0000	-		RESIDENTIAL PROPERTIES	STEENDAL NO: 27 KS PTN 1	13.7143	160 000	-
KS FARMS	STEENDAL NO: 27 KS	00000027	00002	00000	0000	-		AGRICULTURAL PROPERTIES	STEENDAL NO: 27 KS PTN 2	261.1640	2 260 000	-
KS FARMS	DU PREEZ RUST NO: 28 KS	00000028	00000	00000	0000	-		AGRICULTURAL PROPERTIES	DU PREEZ RUST NO: 28 KS PTN 0	703.1260	4 580 000	-
KS FARMS	DU PREEZ RUST NO: 28 KS	00000028	00001	00000	0000	-		AGRICULTURAL PROPERTIES	DU PREEZ RUST NO: 28 KS PTN 1	42.8255	340 000	-
KS FARMS	DU PREEZ RUST NO: 28 KS	00000028	00002	00000	0000	-		AGRICULTURAL PROPERTIES	DU PREEZ RUST NO: 28 KS PTN 2	256.9600	1 670 000	-
KS FARMS	DU PREEZ RUST NO: 28 KS	00000028	00003	00000	0000	-		AGRICULTURAL PROPERTIES	DU PREEZ RUST NO: 28 KS PTN 3	525.9110	3 870 000	-
KS FARMS	DU PREEZ RUST NO: 28 KS	00000028	00004	00000	0000	-		AGRICULTURAL PROPERTIES	DU PREEZ RUST NO: 28 KS PTN 4	21.4133	190 000	-
KS FARMS	DU PREEZ RUST NO: 28 KS	00000028	00005	00000	0000	-		AGRICULTURAL PROPERTIES	DU PREEZ RUST NO: 28 KS PTN 5	103.6170	660 000	-
KS FARMS	LANG EN SMAL NO: 29 KS	00000029	00001	00000	0000	-		AGRICULTURAL PROPERTIES	LANG EN SMAL NO: 29 KS PTN 1	770.8790	4 780 000	-
KS FARMS	LANG EN SMAL NO: 29 KS	00000029	00002	00000	0000	-		AGRICULTURAL PROPERTIES	LANG EN SMAL NO: 29 KS PTN 2	149.3420	930 000	-
KS FARMS	DOORNFONTEIN NO: 30 KS	00000030	00000	00000	0000	-		AGRICULTURAL PROPERTIES	DOORNFONTEIN NO: 30 KS PTN 0	525.6090	5 360 000	-
KS FARMS	DOORNFONTEIN NO: 30 KS	00000030	00001	00000	0000	-		AGRICULTURAL PROPERTIES	DOORNFONTEIN NO: 30 KS PTN 1	621.9520	4 580 000	-
KS FARMS	DOORNFONTEIN NO: 30 KS	00000030	00002	00000	0000	-		AGRICULTURAL PROPERTIES	DOORNFONTEIN NO: 30 KS PTN 2	469.4590	4 050 000	-
KS FARMS	DOORNFONTEIN NO: 30 KS	00000030	00003	00000	0000	-		AGRICULTURAL PROPERTIES	DOORNFONTEIN NO: 30 KS PTN 3	394.1230	3 170 000	-
KS FARMS	DOORNFONTEIN NO: 30 KS	00000030	00004	00000	0000	-		AGRICULTURAL PROPERTIES	DOORNFONTEIN NO: 30 KS PTN 4	262.1460	2 150 000	-
KS FARMS	DOORNFONTEIN NO: 30 KS	00000030	00005	00000	0000	-		AGRICULTURAL PROPERTIES	DOORNFONTEIN NO: 30 KS PTN 5	336.5040	4 160 000	-
KS FARMS	DOORNFONTEIN NO: 30 KS	00000030	00006	00000	0000	-		AGRICULTURAL PROPERTIES	DOORNFONTEIN NO: 30 KS PTN 6	25.6960	280 000	-
KS FARMS	DOORNFONTEIN NO: 30 KS	00000030	00007	00000	0000	-		AGRICULTURAL PROPERTIES	DOORNFONTEIN NO: 30 KS PTN 7	204.8070	3 330 000	-
KS FARMS	DOORNFONTEIN NO: 30 KS	00000030	00008	00000	0000	-		AGRICULTURAL PROPERTIES	DOORNFONTEIN NO: 30 KS PTN 8	256.9660	2 150 000	-
KS FARMS	DOORNFONTEIN NO: 30 KS	00000030	00011	00000	0000	-		AGRICULTURAL PROPERTIES	DOORNFONTEIN NO: 30 KS PTN 11	67.4814	1 530 000	-
KS FARMS	DOORNFONTEIN NO: 30 KS	00000030	00012	00000	0000	-		AGRICULTURAL PROPERTIES	DOORNFONTEIN NO: 30 KS PTN 12	151.0000	1 070 000	-
KS FARMS	GOEDEHOOP NO: 31 KS	00000031	00000	00000	0000	-		MULTI PURPOSE PROPERTIES	GOEDEHOOP NO: 31 KS PTN 0	2 489.6316	0	SECTION 9.2 SUBDIVIDED AS FOLLOWS:

Registered or other description of the property							Full Names of Owner(s)	Category determined in terms of Section 8 of the Act	Physical address of the property	Extent of the property (HA)	Market value of the property	Remarks
Town Allotment	Suburb	Erf Nr	Portion	Unit	Section							
KS FARMS	GOEDEHOOP NO: 31 KS	00000031	00000	00000	M001	-		BUSINESS AND COMMERCIAL PROPERTIES	GOEDEHOOP NO: 31 KS PTN 0	1.0000	780 000	-
KS FARMS	GOEDEHOOP NO: 31 KS	00000031	00000	00000	M002	-		AGRICULTURAL PROPERTIES	GOEDEHOOP NO: 31 KS PTN 0	2 488.6316	14 800 000	-
KS FARMS	BEESTEKRAAL NO: 32 KS	00000032	00000	00000	0000	-		AGRICULTURAL PROPERTIES	BEESTEKRAAL NO: 32 KS PTN 0	861.7700	6 300 000	-
KS FARMS	VRISCHGEWAAGD NO: 33 KS	00000033	00001	00000	0000	-		AGRICULTURAL PROPERTIES	VRISCHGEWAAGD NO: 33 KS PTN 1	229.9900	2 130 000	-
KS FARMS	VRISCHGEWAAGD NO: 33 KS	00000033	00002	00000	0000	-		AGRICULTURAL PROPERTIES	VRISCHGEWAAGD NO: 33 KS PTN 2	241.3910	2 590 000	-
KS FARMS	VRISCHGEWAAGD NO: 33 KS	00000033	00005	00000	0000	-		AGRICULTURAL PROPERTIES	VRISCHGEWAAGD NO: 33 KS PTN 5	70.9123	1 160 000	-
KS FARMS	VRISCHGEWAAGD NO: 33 KS	00000033	00006	00000	0000	-		AGRICULTURAL PROPERTIES	VRISCHGEWAAGD NO: 33 KS PTN 6	198.5330	3 130 000	-
KS FARMS	VRISCHGEWAAGD NO: 33 KS	00000033	00007	00000	0000	-		AGRICULTURAL PROPERTIES	VRISCHGEWAAGD NO: 33 KS PTN 7	241.6750	1 920 000	-
KS FARMS	VRISCHGEWAAGD NO: 33 KS	00000033	00008	00000	0000	-		AGRICULTURAL PROPERTIES	VRISCHGEWAAGD NO: 33 KS PTN 8	169.5580	2 160 000	-
KS FARMS	VRISCHGEWAAGD NO: 33 KS	00000033	00011	00000	0000	-		AGRICULTURAL PROPERTIES	VRISCHGEWAAGD NO: 33 KS PTN 11	0.9580	20 000	-
KS FARMS	VRISCHGEWAAGD NO: 33 KS	00000033	00012	00000	0000	-		AGRICULTURAL PROPERTIES	VRISCHGEWAAGD NO: 33 KS PTN 12	73.4248	1 490 000	-
KS FARMS	VRISCHGEWAAGD NO: 33 KS	00000033	00013	00000	0000	-		AGRICULTURAL PROPERTIES	VRISCHGEWAAGD NO: 33 KS PTN 13	85.6532	2 030 000	-
KS FARMS	VRISCHGEWAAGD NO: 33 KS	00000033	00014	00000	0000	-		AGRICULTURAL PROPERTIES	VRISCHGEWAAGD NO: 33 KS PTN 14	85.7154	860 000	-
KS FARMS	VRISCHGEWAAGD NO: 33 KS	00000033	00015	00000	0000	-		AGRICULTURAL PROPERTIES	VRISCHGEWAAGD NO: 33 KS PTN 15	71.8345	1 760 000	-
KS FARMS	VRISCHGEWAAGD NO: 33 KS	00000033	00016	00000	0000	-		AGRICULTURAL PROPERTIES	VRISCHGEWAAGD NO: 33 KS PTN 16	241.1080	2 760 000	-
KS FARMS	VRISCHGEWAAGD NO: 33 KS	00000033	00017	00000	0000	-		AGRICULTURAL PROPERTIES	VRISCHGEWAAGD NO: 33 KS PTN 17	198.5330	2 010 000	-
KS FARMS	VRISCHGEWAAGD NO: 33 KS	00000033	00022	00000	0000	-		AGRICULTURAL PROPERTIES	VRISCHGEWAAGD NO: 33 KS PTN 22	160.2932	3 290 000	-
KS FARMS	VRISCHGEWAAGD NO: 33 KS	00000033	00023	00000	0000	-		AGRICULTURAL PROPERTIES	VRISCHGEWAAGD NO: 33 KS PTN 23	68.8654	1 440 000	-
KS FARMS	RIETFontein NO: 34 KS	00000034	00000	00000	0000	-		AGRICULTURAL PROPERTIES	RIETFontein NO: 34 KS PTN 0	673.0000	4 860 000	-
KS FARMS	RIETFontein NO: 34 KS	00000034	00001	00000	0000	-		AGRICULTURAL PROPERTIES	RIETFontein NO: 34 KS PTN 1	72.0000	610 000	-
KS FARMS	RIETFontein NO: 34 KS	00000034	00002	00000	0000	-		AGRICULTURAL PROPERTIES	RIETFontein NO: 34 KS PTN 2	1 080.0000	6 700 000	-
KS FARMS	RIETFontein NO: 34 KS	00000034	00003	00000	0000	-		AGRICULTURAL PROPERTIES	RIETFontein NO: 34 KS PTN 3	545.1530	3 380 000	-
KS FARMS	RIETFontein NO: 34 KS	00000034	00004	00000	0000	-		AGRICULTURAL PROPERTIES	RIETFontein NO: 34 KS PTN 4	351.8920	2 460 000	-
KS FARMS	RIETFontein NO: 34 KS	00000034	00005	00000	0000	-		AGRICULTURAL PROPERTIES	RIETFontein NO: 34 KS PTN 5	238.1170	1 760 000	-
KS FARMS	SPANJE NO: 36 KS	00000036	00000	00000	0000	-		AGRICULTURAL PROPERTIES	SPANJE NO: 36 KS PTN 0	454.6390	2 820 000	-
KS FARMS	SPANJE NO: 36 KS	00000036	00001	00000	0000	-		PUBLIC SERVICE INFRASTRUCTURE PROPERTIES	SPANJE NO: 36 KS PTN 1	2.5430	1 340 000	-
KS FARMS	SPANJE NO: 36 KS	00000036	00002	00000	0000	-		AGRICULTURAL PROPERTIES	SPANJE NO: 36 KS PTN 2	438.0000	2 720 000	-
KS FARMS	FARM NO: 45 KS	00000045	00174	00000	0000	-		PUBLIC SERVICE INFRASTRUCTURE PROPERTIES	FARM NO: 45 KS PTN 174	0.1457	1 000	-
KS FARMS	PORTUGAL NO: 55 KS	00000055	00000	00000	0000	-		AGRICULTURAL PROPERTIES	PORTUGAL NO: 55 KS PTN 0	1 990.0000	12 300 000	-
KS FARMS	GROOTVALLEY NO: 57 KS	00000057	00000	00000	0000	-		AGRICULTURAL PROPERTIES	GROOTVALLEY NO: 57 KS PTN 0	1 040.0000	6 450 000	-
KS FARMS	SCHIEFontein NO: 58 KS	00000058	00000	00000	0000	-		AGRICULTURAL PROPERTIES	SCHIEFontein NO: 58 KS PTN 0	772.5510	4 790 000	-
KS FARMS	HIGHLANDS NO: 60 KS	00000060	00000	00000	0000	-		AGRICULTURAL PROPERTIES	HIGHLANDS NO: 60 KS PTN 0	10.8309	230 000	-
KS FARMS	HIGHLANDS NO: 60 KS	00000060	00001	00000	0000	-		AGRICULTURAL PROPERTIES	HIGHLANDS NO: 60 KS PTN 1	263.8120	1 690 000	-
KS FARMS	HIGHLANDS NO: 60 KS	00000060	00002	00000	0000	-		AGRICULTURAL PROPERTIES	HIGHLANDS NO: 60 KS PTN 2	180.4530	1 260 000	-
KS FARMS	HIGHLANDS NO: 60 KS	00000060	00005	00000	0000	-		AGRICULTURAL PROPERTIES	HIGHLANDS NO: 60 KS PTN 5	85.6532	530 000	-
KS FARMS	HIGHLANDS NO: 60 KS	00000060	00006	00000	0000	-		AGRICULTURAL PROPERTIES	HIGHLANDS NO: 60 KS PTN 6	136.1890	890 000	-

Registered or other description of the property							Full Names of Owner(s)	Category determined in terms of Section 8 of the Act	Physical address of the property	Extent of the property (HA)	Market value of the property	Remarks
Town Allotment	Suburb	Erf Nr	Portion	Unit	Section							
KS FARMS	HIGHLANDS NO: 60 KS	00000060	00007	00000	0000	-		AGRICULTURAL PROPERTIES	HIGHLANDS NO: 60 KS PTN 7	171.3060	1 060 000	-
KS FARMS	HIGHLANDS NO: 60 KS	00000060	00008	00000	0000	-		AGRICULTURAL PROPERTIES	HIGHLANDS NO: 60 KS PTN 8	249.7060	1 570 000	-
KS FARMS	HIGHLANDS NO: 60 KS	00000060	00009	00000	0000	-		AGRICULTURAL PROPERTIES	HIGHLANDS NO: 60 KS PTN 9	151.1510	940 000	-
KS FARMS	MEINHAKSSKRAAL NO: 61 KS	00000061	00000	00000	0000	-		AGRICULTURAL PROPERTIES	MEINHAKSSKRAAL NO: 61 KS PTN 0	85.7938	530 000	-
KS FARMS	MEINHAKSSKRAAL NO: 61 KS	00000061	00001	00000	0000	-		AGRICULTURAL PROPERTIES	MEINHAKSSKRAAL NO: 61 KS PTN 1	128.1960	790 000	-
KS FARMS	MEINHAKSSKRAAL NO: 61 KS	00000061	00002	00000	0000	-		AGRICULTURAL PROPERTIES	MEINHAKSSKRAAL NO: 61 KS PTN 2	59.4964	390 000	-
KS FARMS	MEINHAKSSKRAAL NO: 61 KS	00000061	00003	00000	0000	-		AGRICULTURAL PROPERTIES	MEINHAKSSKRAAL NO: 61 KS PTN 3	146.4790	910 000	-
KS FARMS	MEINHAKSSKRAAL NO: 61 KS	00000061	00004	00000	0000	-		AGRICULTURAL PROPERTIES	MEINHAKSSKRAAL NO: 61 KS PTN 4	128.4540	800 000	-
KS FARMS	MEINHAKSSKRAAL NO: 61 KS	00000061	00005	00000	0000	-		AGRICULTURAL PROPERTIES	MEINHAKSSKRAAL NO: 61 KS PTN 5	42.8181	280 000	-
KS FARMS	MEINHAKSSKRAAL NO: 61 KS	00000061	00006	00000	0000	-		AGRICULTURAL PROPERTIES	MEINHAKSSKRAAL NO: 61 KS PTN 6	128.4540	820 000	-
KS FARMS	MEINHAKSSKRAAL NO: 61 KS	00000061	00007	00000	0000	-		AGRICULTURAL PROPERTIES	MEINHAKSSKRAAL NO: 61 KS PTN 7	42.8181	280 000	-
KS FARMS	MEINHAKSSKRAAL NO: 61 KS	00000061	00008	00000	0000	-		AGRICULTURAL PROPERTIES	MEINHAKSSKRAAL NO: 61 KS PTN 8	77.7070	480 000	-
KS FARMS	MEINHAKSSKRAAL NO: 61 KS	00000061	00009	00000	0000	-		AGRICULTURAL PROPERTIES	MEINHAKSSKRAAL NO: 61 KS PTN 9	82.5785	510 000	-
KS FARMS	MEINHAKSSKRAAL NO: 61 KS	00000061	00010	00000	0000	-		AGRICULTURAL PROPERTIES	MEINHAKSSKRAAL NO: 61 KS PTN 10	171.2720	1 110 000	-
KS FARMS	MEINHAKSSKRAAL NO: 61 KS	00000061	00011	00000	0000	-		AGRICULTURAL PROPERTIES	MEINHAKSSKRAAL NO: 61 KS PTN 11	85.6361	550 000	-
KS FARMS	MEINHAKSSKRAAL NO: 61 KS	00000061	00012	00000	0000	-		AGRICULTURAL PROPERTIES	MEINHAKSSKRAAL NO: 61 KS PTN 12	129.6670	800 000	-
KS FARMS	MEINHAKSSKRAAL NO: 61 KS	00000061	00013	00000	0000	-		AGRICULTURAL PROPERTIES	MEINHAKSSKRAAL NO: 61 KS PTN 13	118.7880	740 000	-
KS FARMS	MEINHAKSSKRAAL NO: 61 KS	00000061	00014	00000	0000	-		AGRICULTURAL PROPERTIES	MEINHAKSSKRAAL NO: 61 KS PTN 14	183.2820	1 190 000	-
KS FARMS	MEINHAKSSKRAAL NO: 61 KS	00000061	00016	00000	0000	-		AGRICULTURAL PROPERTIES	MEINHAKSSKRAAL NO: 61 KS PTN 16	42.7768	280 000	-
KS FARMS	MEINHAKSSKRAAL NO: 61 KS	00000061	00017	00000	0000	-		AGRICULTURAL PROPERTIES	MEINHAKSSKRAAL NO: 61 KS PTN 17	85.6775	520 000	-
KS FARMS	MEINHAKSSKRAAL NO: 61 KS	00000061	00018	00000	0000	-		AGRICULTURAL PROPERTIES	MEINHAKSSKRAAL NO: 61 KS PTN 18	85.6545	520 000	-
KS FARMS	MEINHAKSSKRAAL NO: 61 KS	00000061	00019	00000	0000	-		AGRICULTURAL PROPERTIES	MEINHAKSSKRAAL NO: 61 KS PTN 19	50.7367	310 000	-
KS FARMS	MEINHAKSSKRAAL NO: 61 KS	00000061	00020	00000	0000	-		AGRICULTURAL PROPERTIES	MEINHAKSSKRAAL NO: 61 KS PTN 20	19.7353	210 000	-
KS FARMS	MEINHAKSSKRAAL NO: 61 KS	00000061	00021	00000	0000	-		AGRICULTURAL PROPERTIES	MEINHAKSSKRAAL NO: 61 KS PTN 21	42.8290	310 000	-
KS FARMS	MEINHAKSSKRAAL NO: 61 KS	00000061	00022	00000	0000	-		AGRICULTURAL PROPERTIES	MEINHAKSSKRAAL NO: 61 KS PTN 22	34.9174	250 000	-
KS FARMS	MEINHAKSSKRAAL NO: 61 KS	00000061	00023	00000	0000	-		AGRICULTURAL PROPERTIES	MEINHAKSSKRAAL NO: 61 KS PTN 23	23.9330	200 000	-
KS FARMS	MEINHAKSSKRAAL NO: 61 KS	00000061	00024	00000	0000	-		AGRICULTURAL PROPERTIES	MEINHAKSSKRAAL NO: 61 KS PTN 24	42.7767	310 000	-
KS FARMS	MEINHAKSSKRAAL NO: 61 KS	00000061	00025	00000	0000	-		AGRICULTURAL PROPERTIES	MEINHAKSSKRAAL NO: 61 KS PTN 25	35.9743	310 000	-
KS FARMS	MEINHAKSSKRAAL NO: 61 KS	00000061	00026	00000	0000	-		AGRICULTURAL PROPERTIES	MEINHAKSSKRAAL NO: 61 KS PTN 26	257.3690	1 900 000	-
KS FARMS	MEINHAKSSKRAAL NO: 61 KS	00000061	00027	00000	0000	-		AGRICULTURAL PROPERTIES	MEINHAKSSKRAAL NO: 61 KS PTN 27	336.7440	2 490 000	-
KS FARMS	MEINHAKSSKRAAL NO: 61 KS	00000061	00028	00000	0000	-		AGRICULTURAL PROPERTIES	MEINHAKSSKRAAL NO: 61 KS PTN 28	26.6478	220 000	-
KS FARMS	MEINHAKSSKRAAL NO: 61 KS	00000061	00029	00000	0000	-		AGRICULTURAL PROPERTIES	MEINHAKSSKRAAL NO: 61 KS PTN 29	8.5653	180 000	-
KS FARMS	MEINHAKSSKRAAL NO: 61 KS	00000061	00030	00000	0000	-		AGRICULTURAL PROPERTIES	MEINHAKSSKRAAL NO: 61 KS PTN 30	105.3530	760 000	-
KS FARMS	MEINHAKSSKRAAL NO: 61 KS	00000061	00031	00000	0000	-		AGRICULTURAL PROPERTIES	MEINHAKSSKRAAL NO: 61 KS PTN 31	118.2010	850 000	-
KS FARMS	HARTBEESTFONTEIN NO: 62 KS	00000062	00000	00000	0000	-		AGRICULTURAL PROPERTIES	HARTBEESTFONTEIN NO: 62 KS PTN 0	668.9500	4 820 000	-
KS FARMS	HARTBEESTFONTEIN NO: 62 KS	00000062	00001	00000	0000	-		AGRICULTURAL PROPERTIES	HARTBEESTFONTEIN NO: 62 KS PTN 1	264.6940	1 990 000	-

Registered or other description of the property							Full Names of Owner(s)	Category determined in terms of Section 8 of the Act	Physical address of the property	Extent of the property (HA)	Market value of the property	Remarks
Town Allotment	Suburb	Erf Nr	Portion	Unit	Section							
KS FARMS	HARTBEESTFONTEIN NO: 62 KS	00000062	00002	00000	0000	-		AGRICULTURAL PROPERTIES	HARTBEESTFONTEIN NO: 62 KS PTN 2	107.7060	760 000	-
KS FARMS	HARTBEESTFONTEIN NO: 62 KS	00000062	00003	00000	0000	-		AGRICULTURAL PROPERTIES	HARTBEESTFONTEIN NO: 62 KS PTN 3	891.9540	6 330 000	-
KS FARMS	HARTBEESTFONTEIN NO: 62 KS	00000062	00004	00000	0000	-		AGRICULTURAL PROPERTIES	HARTBEESTFONTEIN NO: 62 KS PTN 4	33.3096	220 000	-
KS FARMS	HARTBEESTFONTEIN NO: 62 KS	00000062	00005	00000	0000	-		AGRICULTURAL PROPERTIES	HARTBEESTFONTEIN NO: 62 KS PTN 5	57.2324	370 000	-
KS FARMS	HARTBEESTFONTEIN NO: 62 KS	00000062	00006	00000	0000	-		AGRICULTURAL PROPERTIES	HARTBEESTFONTEIN NO: 62 KS PTN 6	265.6590	1 730 000	-
KS FARMS	HARTBEESTFONTEIN NO: 62 KS	00000062	00007	00000	0000	-		AGRICULTURAL PROPERTIES	HARTBEESTFONTEIN NO: 62 KS PTN 7	53.2506	350 000	-
KS FARMS	HARTBEESTFONTEIN NO: 62 KS	00000062	00008	00000	0000	-		AGRICULTURAL PROPERTIES	HARTBEESTFONTEIN NO: 62 KS PTN 8	42.8266	280 000	-
KS FARMS	HARTBEESTFONTEIN NO: 62 KS	00000062	00009	00000	0000	-		AGRICULTURAL PROPERTIES	HARTBEESTFONTEIN NO: 62 KS PTN 9	155.4900	1 010 000	-
KS FARMS	HARTBEESTFONTEIN NO: 62 KS	00000062	00010	00000	0000	-		AGRICULTURAL PROPERTIES	HARTBEESTFONTEIN NO: 62 KS PTN 10	27.6531	180 000	-
KS FARMS	HARTBEESTFONTEIN NO: 62 KS	00000062	00011	00000	0000	-		AGRICULTURAL PROPERTIES	HARTBEESTFONTEIN NO: 62 KS PTN 11	27.1271	230 000	-
KS FARMS	HARTBEESTFONTEIN NO: 62 KS	00000062	00012	00000	0000	-		AGRICULTURAL PROPERTIES	HARTBEESTFONTEIN NO: 62 KS PTN 12	107.9620	700 000	-
KS FARMS	HARTBEESTFONTEIN NO: 62 KS	00000062	00013	00000	0000	-		AGRICULTURAL PROPERTIES	HARTBEESTFONTEIN NO: 62 KS PTN 13	35.9871	310 000	-
KS FARMS	HARTBEESTFONTEIN NO: 62 KS	00000062	00015	00000	0000	-		AGRICULTURAL PROPERTIES	HARTBEESTFONTEIN NO: 62 KS PTN 15	23.4093	160 000	-
KS FARMS	HARTBEESTFONTEIN NO: 62 KS	00000062	00016	00000	0000	-		AGRICULTURAL PROPERTIES	HARTBEESTFONTEIN NO: 62 KS PTN 16	80.6418	490 000	-
KS FARMS	HARTBEESTFONTEIN NO: 62 KS	00000062	00017	00000	0000	-		AGRICULTURAL PROPERTIES	HARTBEESTFONTEIN NO: 62 KS PTN 17	116.9690	730 000	-
KS FARMS	HARTBEESTFONTEIN NO: 62 KS	00000062	00018	00000	0000	-		AGRICULTURAL PROPERTIES	HARTBEESTFONTEIN NO: 62 KS PTN 18	26.9000	170 000	-
KS FARMS	HARTBEESTFONTEIN NO: 62 KS	00000062	00019	00000	0000	-		AGRICULTURAL PROPERTIES	HARTBEESTFONTEIN NO: 62 KS PTN 19	12.8480	140 000	-
KS FARMS	HARTBEESTFONTEIN NO: 62 KS	00000062	00020	00000	0000	-		AGRICULTURAL PROPERTIES	HARTBEESTFONTEIN NO: 62 KS PTN 20	26.9910	240 000	-
KS FARMS	HARTBEESTFONTEIN NO: 62 KS	00000062	00021	00000	0000	-		AGRICULTURAL PROPERTIES	HARTBEESTFONTEIN NO: 62 KS PTN 21	14.1428	160 000	-
KS FARMS	HARTBEESTFONTEIN NO: 62 KS	00000062	00022	00000	0000	-		AGRICULTURAL PROPERTIES	HARTBEESTFONTEIN NO: 62 KS PTN 22	107.9620	700 000	-
KS FARMS	HARTBEESTFONTEIN NO: 62 KS	00000062	00023	00000	0000	-		AGRICULTURAL PROPERTIES	HARTBEESTFONTEIN NO: 62 KS PTN 23	35.9871	320 000	-
KS FARMS	HARTBEESTFONTEIN NO: 62 KS	00000062	00024	00000	0000	-		AGRICULTURAL PROPERTIES	HARTBEESTFONTEIN NO: 62 KS PTN 24	35.9871	320 000	-
KS FARMS	HARTBEESTFONTEIN NO: 62 KS	00000062	00026	00000	0000	-		AGRICULTURAL PROPERTIES	HARTBEESTFONTEIN NO: 62 KS PTN 26	25.6960	220 000	-
KS FARMS	HARTBEESTFONTEIN NO: 62 KS	00000062	00027	00000	0000	-		AGRICULTURAL PROPERTIES	HARTBEESTFONTEIN NO: 62 KS PTN 27	53.3473	350 000	-
KS FARMS	HARTBEESTFONTEIN NO: 62 KS	00000062	00028	00000	0000	-		AGRICULTURAL PROPERTIES	HARTBEESTFONTEIN NO: 62 KS PTN 28	53.3473	350 000	-
KS FARMS	HARTBEESTFONTEIN NO: 62 KS	00000062	00030	00000	0000	-		AGRICULTURAL PROPERTIES	HARTBEESTFONTEIN NO: 62 KS PTN 30	256.9600	1 670 000	-
KS FARMS	HARTBEESTFONTEIN NO: 62 KS	00000062	00031	00000	0000	-		AGRICULTURAL PROPERTIES	HARTBEESTFONTEIN NO: 62 KS PTN 31	9.5171	62 000	-
KS FARMS	HARTBEESTFONTEIN NO: 62 KS	00000062	00032	00000	0000	-		AGRICULTURAL PROPERTIES	HARTBEESTFONTEIN NO: 62 KS PTN 32	2.8409	23 000	-
KS FARMS	HARTBEESTFONTEIN NO: 62 KS	00000062	00033	00000	0000	-		AGRICULTURAL PROPERTIES	HARTBEESTFONTEIN NO: 62 KS PTN 33	316.6900	2 060 000	-
KS FARMS	NOOITGEDACHT NO: 64 KS	00000064	00000	00000	0000	-		AGRICULTURAL PROPERTIES	NOOITGEDACHT NO: 64 KS PTN 0	1 970.0000	12 000 000	-
KS FARMS	KLEIN GENOEG NO: 65 KS	00000065	00000	00000	0000	-		AGRICULTURAL PROPERTIES	KLEIN GENOEG NO: 65 KS PTN 0	22.7466	150 000	-
KS FARMS	VREDERUST NO: 66 KS	00000066	00000	00000	0000	-		AGRICULTURAL PROPERTIES	VREDERUST NO: 66 KS PTN 0	459.8340	2 990 000	-
KS FARMS	VREDERUST NO: 66 KS	00000066	00001	00000	0000	-		AGRICULTURAL PROPERTIES	VREDERUST NO: 66 KS PTN 1	216.8040	1 410 000	-
KS FARMS	VREDERUST NO: 66 KS	00000066	00002	00000	0000	-		AGRICULTURAL PROPERTIES	VREDERUST NO: 66 KS PTN 2	102.1930	660 000	-
KS FARMS	VREDERUST NO: 66 KS	00000066	00003	00000	0000	-		AGRICULTURAL PROPERTIES	VREDERUST NO: 66 KS PTN 3	153.2780	1 000 000	-
KS FARMS	VREDERUST NO: 67 KS	00000067	00000	00000	0000	-		AGRICULTURAL PROPERTIES	VREDERUST NO: 67 KS PTN 0	171.5830	1 120 000	-

Registered or other description of the property							Full Names of Owner(s)	Category determined in terms of Section 8 of the Act	Physical address of the property	Extent of the property (HA)	Market value of the property	Remarks
Town Allotment	Suburb	Erf Nr	Portion	Unit	Section							
KS FARMS	VREDERUST NO: 67 KS	00000067	00001	00000	0000	-		AGRICULTURAL PROPERTIES	VREDERUST NO: 67 KS PTN 1	385.7160	2 470 000	-
KS FARMS	VREDERUST NO: 67 KS	00000067	00002	00000	0000	-		AGRICULTURAL PROPERTIES	VREDERUST NO: 67 KS PTN 2	85.6532	560 000	-
KS FARMS	VREDERUST NO: 67 KS	00000067	00003	00000	0000	-		AGRICULTURAL PROPERTIES	VREDERUST NO: 67 KS PTN 3	149.3660	970 000	-
KS FARMS	VREDERUST NO: 67 KS	00000067	00004	00000	0000	-		AGRICULTURAL PROPERTIES	VREDERUST NO: 67 KS PTN 4	59.9572	390 000	-
KS FARMS	VREDERUST NO: 67 KS	00000067	00005	00000	0000	-		AGRICULTURAL PROPERTIES	VREDERUST NO: 67 KS PTN 5	154.1760	1 000 000	-
KS FARMS	VREDERUST NO: 67 KS	00000067	00006	00000	0000	-		AGRICULTURAL PROPERTIES	VREDERUST NO: 67 KS PTN 6	9.8973	64 000	-
KS FARMS	DE GLADDE KLIPKOP NO: 68 KS	00000068	00000	00000	0000	-		AGRICULTURAL PROPERTIES	DE GLADDE KLIPKOP NO: 68 KS PTN 0	250.7380	1 630 000	-
KS FARMS	DE GLADDE KLIPKOP NO: 68 KS	00000068	00001	00000	0000	-		AGRICULTURAL PROPERTIES	DE GLADDE KLIPKOP NO: 68 KS PTN 1	117.2590	760 000	-
KS FARMS	DE GLADDE KLIPKOP NO: 68 KS	00000068	00002	00000	0000	-		AGRICULTURAL PROPERTIES	DE GLADDE KLIPKOP NO: 68 KS PTN 2	109.6150	710 000	-
KS FARMS	WIKOS NO: 69 KS	00000069	00000	00000	0000	-		AGRICULTURAL PROPERTIES	WIKOS NO: 69 KS PTN 0	409.7300	2 660 000	-
KS FARMS	DE GLADDEKLIPKOP NO: 70 KS	00000070	00000	00000	0000	-		AGRICULTURAL PROPERTIES	DE GLADDEKLIPKOP NO: 70 KS PTN 0	603.4500	3 740 000	-
KS FARMS	DE GLADDEKLIPKOP NO: 73 KS	00000073	00000	00000	0000	-		AGRICULTURAL PROPERTIES	DE GLADDEKLIPKOP NO: 73 KS PTN 0	180.3160	1 170 000	-
KS FARMS	DE GLADDEKLIPKOP NO: 73 KS	00000073	00001	00000	0000	-		AGRICULTURAL PROPERTIES	DE GLADDEKLIPKOP NO: 73 KS PTN 1	45.3900	300 000	-
KS FARMS	DE GLADDEKLIPKOP NO: 73 KS	00000073	00002	00000	0000	-		AGRICULTURAL PROPERTIES	DE GLADDEKLIPKOP NO: 73 KS PTN 2	45.4000	300 000	-
KS FARMS	DE GLADDEKLIPKOP NO: 73 KS	00000073	00003	00000	0000	-		AGRICULTURAL PROPERTIES	DE GLADDEKLIPKOP NO: 73 KS PTN 3	42.6800	280 000	-
KS FARMS	DE GLADDEKLIPKOP NO: 73 KS	00000073	00004	00000	0000	-		AGRICULTURAL PROPERTIES	DE GLADDEKLIPKOP NO: 73 KS PTN 4	76.2855	500 000	-
KS FARMS	DE GLADDEKLIPKOP NO: 73 KS	00000073	00005	00000	0000	-		AGRICULTURAL PROPERTIES	DE GLADDEKLIPKOP NO: 73 KS PTN 5	85.6532	560 000	-
KS FARMS	DE GLADDEKLIPKOP NO: 73 KS	00000073	00006	00000	0000	-		AGRICULTURAL PROPERTIES	DE GLADDEKLIPKOP NO: 73 KS PTN 6	1.2848	11 000	-
KS FARMS	DE GLADDEKLIPKOP NO: 73 KS	00000073	00007	00000	0000	-		AGRICULTURAL PROPERTIES	DE GLADDEKLIPKOP NO: 73 KS PTN 7	85.6500	550 000	-
KS FARMS	DE GLADDEKLIPKOP NO: 73 KS	00000073	00008	00000	0000	-		AGRICULTURAL PROPERTIES	DE GLADDEKLIPKOP NO: 73 KS PTN 8	42.8266	280 000	-
KS FARMS	SCHOONHEID NO: 74 KS	00000074	00000	00000	0000	-		AGRICULTURAL PROPERTIES	SCHOONHEID NO: 74 KS PTN 0	789.5150	4 890 000	-
KS FARMS	VREDERUST NO: 75 KS	00000075	00000	00000	0000	-		MULTI PURPOSE PROPERTIES	VREDERUST NO: 75 KS PTN 0	441.7680	0	SECTION 9.2 SUBDIVIDED AS FOLLOWS:
KS FARMS	VREDERUST NO: 75 KS	00000075	00000	00000	M001	-		AGRICULTURAL PROPERTIES	VREDERUST NO: 75 KS PTN 0	241.7680	2 660 000	-
KS FARMS	VREDERUST NO: 75 KS	00000075	00000	00000	M002	-		RESIDENTIAL PROPERTIES	VREDERUST NO: 75 KS PTN 0	200.0000	10 800 000	-
KS FARMS	VREDERUST NO: 76 KS	00000076	00000	00000	0000	-		MULTI PURPOSE PROPERTIES	VREDERUST NO: 76 KS PTN 0	195.6700	0	SECTION 9.2 SUBDIVIDED AS FOLLOWS:
KS FARMS	VREDERUST NO: 76 KS	00000076	00000	00000	M001	-		AGRICULTURAL PROPERTIES	VREDERUST NO: 76 KS PTN 0	156.6700	1 020 000	-
KS FARMS	VREDERUST NO: 76 KS	00000076	00000	00000	M002	-		BUSINESS AND COMMERCIAL PROPERTIES	VREDERUST NO: 76 KS PTN 0	39.0000	13 600 000	-
KS FARMS	VREDERUST NO: 76 KS	00000076	00001	00000	0000	-		AGRICULTURAL PROPERTIES	VREDERUST NO: 76 KS PTN 1	176.6850	1 200 000	-
KS FARMS	VREDERUST NO: 76 KS	00000076	00002	00000	0000	-		AGRICULTURAL PROPERTIES	VREDERUST NO: 76 KS PTN 2	295.9090	1 920 000	-
KS FARMS	VREDERUST NO: 76 KS	00000076	00003	00000	0000	-		AGRICULTURAL PROPERTIES	VREDERUST NO: 76 KS PTN 3	78.9569	510 000	-
KS FARMS	VREDERUST NO: 76 KS	00000076	00004	00000	0000	-		AGRICULTURAL PROPERTIES	VREDERUST NO: 76 KS PTN 4	3.4261	22 000	-
KS FARMS	VREDERUST NO: 76 KS	00000076	00005	00000	0000	-		AGRICULTURAL PROPERTIES	VREDERUST NO: 76 KS PTN 5	128.6680	820 000	-
KS FARMS	VREDERUST NO: 76 KS	00000076	00007	00000	0000	-		AGRICULTURAL PROPERTIES	VREDERUST NO: 76 KS PTN 7	85.6207	550 000	-
KS FARMS	VREDERUST NO: 76 KS	00000076	00008	00000	0000	-		AGRICULTURAL PROPERTIES	VREDERUST NO: 76 KS PTN 8	85.6191	550 000	-
KS FARMS	VREDERUST NO: 76 KS	00000076	00009	00000	0000	-		AGRICULTURAL PROPERTIES	VREDERUST NO: 76 KS PTN 9	85.8673	550 000	-
KS FARMS	VREDERUST NO: 76 KS	00000076	00010	00000	0000	-		AGRICULTURAL PROPERTIES	VREDERUST NO: 76 KS PTN 10	212.9190	1 380 000	-

Registered or other description of the property							Full Names of Owner(s)	Category determined in terms of Section 8 of the Act	Physical address of the property	Extent of the property (HA)	Market value of the property	Remarks
Town Allotment	Suburb	Erf Nr	Portion	Unit	Section							
KS FARMS	VREDERUST NO: 76 KS	00000076	00011	00000	0000	-		AGRICULTURAL PROPERTIES	VREDERUST NO: 76 KS PTN 11	61.1120	380 000	-
KS FARMS	VREDERUST NO: 76 KS	00000076	00012	00000	0000	-		AGRICULTURAL PROPERTIES	VREDERUST NO: 76 KS PTN 12	47.3110	330 000	-
KS FARMS	UITKYK NO: 77 KS	00000077	00000	00000	0000	-		AGRICULTURAL PROPERTIES	UITKYK NO: 77 KS PTN 0	194.2500	1 260 000	-
KS FARMS	BLAUWKRANS NO: 80 KS	00000080	00000	00000	0000	-		AGRICULTURAL PROPERTIES	BLAUWKRANS NO: 80 KS PTN 0	344.4420	2 240 000	-
KS FARMS	VREDERUST NO: 84 KS	00000084	00000	00000	0000	-		AGRICULTURAL PROPERTIES	VREDERUST NO: 84 KS PTN 0	128.2410	830 000	-
KS FARMS	VREDERUST NO: 84 KS	00000084	00001	00000	0000	-		AGRICULTURAL PROPERTIES	VREDERUST NO: 84 KS PTN 1	42.1443	270 000	-
KS FARMS	VREDERUST NO: 84 KS	00000084	00002	00000	0000	-		AGRICULTURAL PROPERTIES	VREDERUST NO: 84 KS PTN 2	42.1428	270 000	-
KS FARMS	VREDERUST NO: 84 KS	00000084	00003	00000	0000	-		AGRICULTURAL PROPERTIES	VREDERUST NO: 84 KS PTN 3	42.1443	270 000	-
KS FARMS	VREDERUST NO: 84 KS	00000084	00004	00000	0000	-		AGRICULTURAL PROPERTIES	VREDERUST NO: 84 KS PTN 4	84.7000	550 000	-
KS FARMS	VREDERUST NO: 84 KS	00000084	00005	00000	0000	-		AGRICULTURAL PROPERTIES	VREDERUST NO: 84 KS PTN 5	85.6546	560 000	-
KS FARMS	VREDERUST NO: 84 KS	00000084	00006	00000	0000	-		AGRICULTURAL PROPERTIES	VREDERUST NO: 84 KS PTN 6	82.9181	540 000	-
KS FARMS	VREDERUST NO: 84 KS	00000084	00007	00000	0000	-		AGRICULTURAL PROPERTIES	VREDERUST NO: 84 KS PTN 7	46.2372	300 000	-
KS FARMS	VREDERUST NO: 84 KS	00000084	00008	00000	0000	-		AGRICULTURAL PROPERTIES	VREDERUST NO: 84 KS PTN 8	86.8300	560 000	-
KS FARMS	VREDERUST NO: 84 KS	00000084	00009	00000	0000	-		AGRICULTURAL PROPERTIES	VREDERUST NO: 84 KS PTN 9	77.4259	500 000	-
KS FARMS	VREDERUST NO: 84 KS	00000084	00010	00000	0000	-		AGRICULTURAL PROPERTIES	VREDERUST NO: 84 KS PTN 10	41.9701	270 000	-
KS FARMS	VREDERUST NO: 84 KS	00000084	00011	00000	0000	-		AGRICULTURAL PROPERTIES	VREDERUST NO: 84 KS PTN 11	85.6532	560 000	-
KS FARMS	VREDERUST NO: 84 KS	00000084	00013	00000	0000	-		AGRICULTURAL PROPERTIES	VREDERUST NO: 84 KS PTN 13	93.6624	610 000	-
KS FARMS	WELGEVONDEN NO: 85 KS	00000085	00000	00000	0000	-		AGRICULTURAL PROPERTIES	WELGEVONDEN NO: 85 KS PTN 0	552.6780	3 590 000	-
KS FARMS	WELGEVONDEN NO: 85 KS	00000085	00001	00000	0000	-		AGRICULTURAL PROPERTIES	WELGEVONDEN NO: 85 KS PTN 1	214.1330	1 390 000	-
KS FARMS	WELGEVONDEN NO: 85 KS	00000085	00002	00000	0000	-		AGRICULTURAL PROPERTIES	WELGEVONDEN NO: 85 KS PTN 2	428.2660	2 780 000	-
KS FARMS	WELGEVONDEN NO: 85 KS	00000085	00003	00000	0000	-		AGRICULTURAL PROPERTIES	WELGEVONDEN NO: 85 KS PTN 3	504.7620	3 280 000	-
KS FARMS	WELGEVONDEN NO: 85 KS	00000085	00004	00000	0000	-		AGRICULTURAL PROPERTIES	WELGEVONDEN NO: 85 KS PTN 4	518.6230	3 370 000	-
KS FARMS	WELGEVONDEN NO: 85 KS	00000085	00005	00000	0000	-		AGRICULTURAL PROPERTIES	WELGEVONDEN NO: 85 KS PTN 5	481.1250	3 130 000	-
KS FARMS	DOORNRIVIER NO: 86 KS	00000086	00000	00000	0000	-		AGRICULTURAL PROPERTIES	DOORNRIVIER NO: 86 KS PTN 0	1 120.0000	7 280 000	-
KS FARMS	DOORNRIVIER NO: 86 KS	00000086	00001	00000	0000	-		AGRICULTURAL PROPERTIES	DOORNRIVIER NO: 86 KS PTN 1	820.3470	5 330 000	-
KS FARMS	DOORNRIVIER NO: 86 KS	00000086	00002	00000	0000	-		AGRICULTURAL PROPERTIES	DOORNRIVIER NO: 86 KS PTN 2	2.5696	23 000	-
KS FARMS	DOORNRIVIER NO: 86 KS	00000086	00004	00000	0000	-		AGRICULTURAL PROPERTIES	DOORNRIVIER NO: 86 KS PTN 4	500.0000	3 250 000	-
KS FARMS	DOORNRIVIER NO: 86 KS	00000086	00005	00000	0000	-		AGRICULTURAL PROPERTIES	DOORNRIVIER NO: 86 KS PTN 5	0.7403	4 400	-
KS FARMS	FRISCHGEWAAGD NO: 88 KS	00000088	00000	00000	0000	-		AGRICULTURAL PROPERTIES	FRISCHGEWAAGD NO: 88 KS PTN 0	104.1300	650 000	-
KS FARMS	FRISCHGEWAAGD NO: 88 KS	00000088	00001	00000	0000	-		AGRICULTURAL PROPERTIES	FRISCHGEWAAGD NO: 88 KS PTN 1	64.2399	400 000	-
KS FARMS	FRISCHGEWAAGD NO: 88 KS	00000088	00002	00000	0000	-		AGRICULTURAL PROPERTIES	FRISCHGEWAAGD NO: 88 KS PTN 2	42.8266	270 000	-
KS FARMS	FRISCHGEWAAGD NO: 88 KS	00000088	00003	00000	0000	-		AGRICULTURAL PROPERTIES	FRISCHGEWAAGD NO: 88 KS PTN 3	49.4145	310 000	-
KS FARMS	FRISCHGEWAAGD NO: 88 KS	00000088	00004	00000	0000	-		AGRICULTURAL PROPERTIES	FRISCHGEWAAGD NO: 88 KS PTN 4	256.9600	1 590 000	-
KS FARMS	FRISCHGEWAAGD NO: 88 KS	00000088	00005	00000	0000	-		AGRICULTURAL PROPERTIES	FRISCHGEWAAGD NO: 88 KS PTN 5	85.6532	530 000	-
KS FARMS	FRISCHGEWAAGD NO: 88 KS	00000088	00006	00000	0000	-		AGRICULTURAL PROPERTIES	FRISCHGEWAAGD NO: 88 KS PTN 6	187.8370	1 160 000	-
KS FARMS	FRISCHGEWAAGD NO: 88 KS	00000088	00007	00000	0000	-		AGRICULTURAL PROPERTIES	FRISCHGEWAAGD NO: 88 KS PTN 7	171.3060	1 060 000	-

Registered or other description of the property							Full Names of Owner(s)	Category determined in terms of Section 8 of the Act	Physical address of the property	Extent of the property (HA)	Market value of the property	Remarks
Town Allotment	Suburb	Erf Nr	Portion	Unit	Section							
KS FARMS	FRISCHGEWAAGD NO: 88 KS	00000088	00008	00000	0000	-		AGRICULTURAL PROPERTIES	FRISCHGEWAAGD NO: 88 KS PTN 8	187.9230	1 170 000	-
KS FARMS	FRISCHGEWAAGD NO: 88 KS	00000088	00009	00000	0000	-		AGRICULTURAL PROPERTIES	FRISCHGEWAAGD NO: 88 KS PTN 9	162.2270	1 010 000	-
KS FARMS	FRISCHGEWAAGD NO: 88 KS	00000088	00010	00000	0000	-		AGRICULTURAL PROPERTIES	FRISCHGEWAAGD NO: 88 KS PTN 10	8.5653	140 000	-
KS FARMS	FRISCHGEWAAGD NO: 88 KS	00000088	00011	00000	0000	-		AGRICULTURAL PROPERTIES	FRISCHGEWAAGD NO: 88 KS PTN 11	89.9359	560 000	-
KS FARMS	FRISCHGEWAAGD NO: 88 KS	00000088	00012	00000	0000	-		AGRICULTURAL PROPERTIES	FRISCHGEWAAGD NO: 88 KS PTN 12	42.8266	270 000	-
KS FARMS	FRISCHGEWAAGD NO: 88 KS	00000088	00013	00000	0000	-		AGRICULTURAL PROPERTIES	FRISCHGEWAAGD NO: 88 KS PTN 13	42.8266	270 000	-
KS FARMS	FRISCHGEWAAGD NO: 88 KS	00000088	00014	00000	0000	-		AGRICULTURAL PROPERTIES	FRISCHGEWAAGD NO: 88 KS PTN 14	14.5610	130 000	-
KS FARMS	FRISCHGEWAAGD NO: 88 KS	00000088	00015	00000	0000	-		AGRICULTURAL PROPERTIES	FRISCHGEWAAGD NO: 88 KS PTN 15	14.5610	130 000	-
KS FARMS	FRISCHGEWAAGD NO: 88 KS	00000088	00016	00000	0000	-		AGRICULTURAL PROPERTIES	FRISCHGEWAAGD NO: 88 KS PTN 16	21.8416	150 000	-
KS FARMS	FRISCHGEWAAGD NO: 88 KS	00000088	00017	00000	0000	-		AGRICULTURAL PROPERTIES	FRISCHGEWAAGD NO: 88 KS PTN 17	21.8416	150 000	-
KS FARMS	FRISCHGEWAAGD NO: 88 KS	00000088	00018	00000	0000	-		AGRICULTURAL PROPERTIES	FRISCHGEWAAGD NO: 88 KS PTN 18	89.9359	560 000	-
KS FARMS	FRISCHGEWAAGD NO: 88 KS	00000088	00019	00000	0000	-		AGRICULTURAL PROPERTIES	FRISCHGEWAAGD NO: 88 KS PTN 19	17.1306	150 000	-
KS FARMS	FRISCHGEWAAGD NO: 88 KS	00000088	00020	00000	0000	-		AGRICULTURAL PROPERTIES	FRISCHGEWAAGD NO: 88 KS PTN 20	107.5470	670 000	-
KS FARMS	FRISCHGEWAAGD NO: 88 KS	00000088	00021	00000	0000	-		AGRICULTURAL PROPERTIES	FRISCHGEWAAGD NO: 88 KS PTN 21	85.6532	530 000	-
KS FARMS	FRISCHGEWAAGD NO: 88 KS	00000088	00022	00000	0000	-		AGRICULTURAL PROPERTIES	FRISCHGEWAAGD NO: 88 KS PTN 22	92.8229	580 000	-
KS FARMS	FRISCHGEWAAGD NO: 88 KS	00000088	00023	00000	0000	-		AGRICULTURAL PROPERTIES	FRISCHGEWAAGD NO: 88 KS PTN 23	25.6960	220 000	-
KS FARMS	WITKOPPIES NO: 89 KS	00000089	00000	00000	0000	-		AGRICULTURAL PROPERTIES	WITKOPPIES NO: 89 KS PTN 0	341.1100	2 110 000	-
KS FARMS	WITKOPPIES NO: 89 KS	00000089	00001	00000	0000	-		AGRICULTURAL PROPERTIES	WITKOPPIES NO: 89 KS PTN 1	31.8555	270 000	-
KS FARMS	WITKOPPIES NO: 89 KS	00000089	00002	00000	0000	-		AGRICULTURAL PROPERTIES	WITKOPPIES NO: 89 KS PTN 2	32.5893	280 000	-
KS FARMS	MECKLENBURG NO: 90 KS	00000090	00000	00000	0000	-		AGRICULTURAL PROPERTIES	MECKLENBURG NO: 90 KS PTN 0	418.4900	2 590 000	-
KS FARMS	MARSFONTEIN NO: 91 KS	00000091	00000	00000	0000	-		AGRICULTURAL PROPERTIES	MARSFONTEIN NO: 91 KS PTN 0	171.3060	1 060 000	-
KS FARMS	MARSFONTEIN NO: 91 KS	00000091	00001	00000	0000	-		AGRICULTURAL PROPERTIES	MARSFONTEIN NO: 91 KS PTN 1	171.8460	1 070 000	-
KS FARMS	MARSFONTEIN NO: 91 KS	00000091	00002	00000	0000	-		AGRICULTURAL PROPERTIES	MARSFONTEIN NO: 91 KS PTN 2	40.1488	340 000	-
KS FARMS	MARSFONTEIN NO: 91 KS	00000091	00003	00000	0000	-		AGRICULTURAL PROPERTIES	MARSFONTEIN NO: 91 KS PTN 3	128.5000	800 000	-
KS FARMS	MARSFONTEIN NO: 91 KS	00000091	00004	00000	0000	-		AGRICULTURAL PROPERTIES	MARSFONTEIN NO: 91 KS PTN 4	171.3060	1 060 000	-
KS FARMS	MARSFONTEIN NO: 91 KS	00000091	00005	00000	0000	-		AGRICULTURAL PROPERTIES	MARSFONTEIN NO: 91 KS PTN 5	92.9566	580 000	-
KS FARMS	MARSFONTEIN NO: 91 KS	00000091	00006	00000	0000	-		AGRICULTURAL PROPERTIES	MARSFONTEIN NO: 91 KS PTN 6	85.6220	530 000	-
KS FARMS	MARSFONTEIN NO: 91 KS	00000091	00007	00000	0000	-		AGRICULTURAL PROPERTIES	MARSFONTEIN NO: 91 KS PTN 7	53.6157	330 000	-
KS FARMS	MARSFONTEIN NO: 91 KS	00000091	00008	00000	0000	-		AGRICULTURAL PROPERTIES	MARSFONTEIN NO: 91 KS PTN 8	214.7890	1 350 000	-
KS FARMS	MARSFONTEIN NO: 91 KS	00000091	00010	00000	0000	-		AGRICULTURAL PROPERTIES	MARSFONTEIN NO: 91 KS PTN 10	245.5970	1 600 000	-
KS FARMS	MARSFONTEIN NO: 91 KS	00000091	00011	00000	0000	-		AGRICULTURAL PROPERTIES	MARSFONTEIN NO: 91 KS PTN 11	85.6323	530 000	-
KS FARMS	MARSFONTEIN NO: 91 KS	00000091	00012	00000	0000	-		AGRICULTURAL PROPERTIES	MARSFONTEIN NO: 91 KS PTN 12	49.3804	310 000	-
KS FARMS	MARSFONTEIN NO: 91 KS	00000091	00013	00000	0000	-		AGRICULTURAL PROPERTIES	MARSFONTEIN NO: 91 KS PTN 13	25.4932	220 000	-
KS FARMS	MARSFONTEIN NO: 91 KS	00000091	00014	00000	0000	-		AGRICULTURAL PROPERTIES	MARSFONTEIN NO: 91 KS PTN 14	42.8219	280 000	-
KS FARMS	MARSFONTEIN NO: 91 KS	00000091	00015	00000	0000	-		AGRICULTURAL PROPERTIES	MARSFONTEIN NO: 91 KS PTN 15	42.8579	280 000	-
KS FARMS	MARSFONTEIN NO: 91 KS	00000091	00016	00000	0000	-		AGRICULTURAL PROPERTIES	MARSFONTEIN NO: 91 KS PTN 16	60.5915	380 000	-

Registered or other description of the property							Full Names of Owner(s)	Category determined in terms of Section 8 of the Act	Physical address of the property	Extent of the property (HA)	Market value of the property	Remarks
Town Allotment	Suburb	Erf Nr	Portion	Unit	Section							
KS FARMS	MARSHFONTEIN NO: 91 KS	00000091	00017	00000	0000	-		AGRICULTURAL PROPERTIES	MARSHFONTEIN NO: 91 KS PTN 17	42.8271	270 000	-
KS FARMS	MARSHFONTEIN NO: 91 KS	00000091	00018	00000	0000	-		AGRICULTURAL PROPERTIES	MARSHFONTEIN NO: 91 KS PTN 18	54.8180	340 000	-
KS FARMS	MARSHFONTEIN NO: 91 KS	00000091	00019	00000	0000	-		AGRICULTURAL PROPERTIES	MARSHFONTEIN NO: 91 KS PTN 19	128.4800	800 000	-
KS FARMS	MARSHFONTEIN NO: 91 KS	00000091	00020	00000	0000	-		AGRICULTURAL PROPERTIES	MARSHFONTEIN NO: 91 KS PTN 20	37.4607	310 000	-
KS FARMS	MARSHFONTEIN NO: 91 KS	00000091	00021	00000	0000	-		AGRICULTURAL PROPERTIES	MARSHFONTEIN NO: 91 KS PTN 21	58.2793	360 000	-
KS FARMS	MARSHFONTEIN NO: 91 KS	00000091	00022	00000	0000	-		AGRICULTURAL PROPERTIES	MARSHFONTEIN NO: 91 KS PTN 22	99.8893	620 000	-
KS FARMS	MARSHFONTEIN NO: 91 KS	00000091	00023	00000	0000	-		AGRICULTURAL PROPERTIES	MARSHFONTEIN NO: 91 KS PTN 23	104.2800	650 000	-
KS FARMS	MARSHFONTEIN NO: 91 KS	00000091	00024	00000	0000	-		AGRICULTURAL PROPERTIES	MARSHFONTEIN NO: 91 KS PTN 24	40.1487	250 000	-
KS FARMS	MARSHFONTEIN NO: 91 KS	00000091	00025	00000	0000	-		AGRICULTURAL PROPERTIES	MARSHFONTEIN NO: 91 KS PTN 25	11.4157	250 000	-
KS FARMS	MARSHFONTEIN NO: 91 KS	00000091	00026	00000	0000	-		AGRICULTURAL PROPERTIES	MARSHFONTEIN NO: 91 KS PTN 26	42.8000	280 000	-
KS FARMS	MARSHFONTEIN NO: 91 KS	00000091	00027	00000	0000	-		AGRICULTURAL PROPERTIES	MARSHFONTEIN NO: 91 KS PTN 27	21.4085	140 000	-
KS FARMS	MARSHFONTEIN NO: 91 KS	00000091	00028	00000	0000	-		AGRICULTURAL PROPERTIES	MARSHFONTEIN NO: 91 KS PTN 28	21.4133	140 000	-
KS FARMS	MARSHFONTEIN NO: 91 KS	00000091	00029	00000	0000	-		AGRICULTURAL PROPERTIES	MARSHFONTEIN NO: 91 KS PTN 29	42.8266	280 000	-
KS FARMS	MARSHFONTEIN NO: 91 KS	00000091	00030	00000	0000	-		AGRICULTURAL PROPERTIES	MARSHFONTEIN NO: 91 KS PTN 30	171.3060	1 060 000	-
KS FARMS	MARSHFONTEIN NO: 91 KS	00000091	00031	00000	0000	-		AGRICULTURAL PROPERTIES	MARSHFONTEIN NO: 91 KS PTN 31	85.6532	530 000	-
KS FARMS	KLEINFONTEIN NO: 172 KS	00000172	00001	00000	0000	-		AGRICULTURAL PROPERTIES	KLEINFONTEIN NO: 172 KS PTN 1	1 110.0000	6 880 000	-
KS FARMS	KLEINFONTEIN NO: 172 KS	00000172	00002	00000	0000	-		AGRICULTURAL PROPERTIES	KLEINFONTEIN NO: 172 KS PTN 2	320.2070	2 110 000	-
KS FARMS	KLEINFONTEIN NO: 172 KS	00000172	00004	00000	0000	-		AGRICULTURAL PROPERTIES	KLEINFONTEIN NO: 172 KS PTN 4	685.2260	4 620 000	-
KS FARMS	KLEINFONTEIN NO: 172 KS	00000172	00005	00000	0000	-		AGRICULTURAL PROPERTIES	KLEINFONTEIN NO: 172 KS PTN 5	1 020.0000	6 320 000	-
KS FARMS	KLEINFONTEIN NO: 172 KS	00000172	00006	00000	0000	-		AGRICULTURAL PROPERTIES	KLEINFONTEIN NO: 172 KS PTN 6	597.2080	3 700 000	-
KS FARMS	TWEEFONTEIN NO: 173 KS	00000173	00000	00000	0000	-		AGRICULTURAL PROPERTIES	TWEEFONTEIN NO: 173 KS PTN 0	642.1410	5 150 000	-
KS FARMS	TWEEFONTEIN NO: 173 KS	00000173	00001	00000	0000	-		AGRICULTURAL PROPERTIES	TWEEFONTEIN NO: 173 KS PTN 1	19.7972	600 000	-
KS FARMS	MATJESFONTEIN NO: 174 KS	00000174	00000	00000	0000	-		AGRICULTURAL PROPERTIES	MATJESFONTEIN NO: 174 KS PTN 0	901.1160	5 770 000	-
KS FARMS	HERWAARTS NO: 175 KS	00000175	00000	00000	0000	-		AGRICULTURAL PROPERTIES	HERWAARTS NO: 175 KS PTN 0	518.6450	3 320 000	-
KS FARMS	GRYSFONTEIN NO: 176 KS	00000176	00000	00000	0000	-		AGRICULTURAL PROPERTIES	GRYSFONTEIN NO: 176 KS PTN 0	291.7610	1 870 000	-
KS FARMS	GOUDHOEK NO: 177 KS	00000177	00000	00000	0000	-		AGRICULTURAL PROPERTIES	GOUDHOEK NO: 177 KS PTN 0	444.9530	2 890 000	-
KS FARMS	KLIPSPRUIT NO: 178 KS	00000178	00000	00000	0000	-		AGRICULTURAL PROPERTIES	KLIPSPRUIT NO: 178 KS PTN 0	846.7400	3 500 000	-
KS FARMS	KLIPSPRUIT NO: 178 KS	00000178	00001	00000	0000	-		AGRICULTURAL PROPERTIES	KLIPSPRUIT NO: 178 KS PTN 1	425.6960	2 680 000	-
KS FARMS	KLIPSPRUIT NO: 178 KS	00000178	00002	00000	0000	-		AGRICULTURAL PROPERTIES	KLIPSPRUIT NO: 178 KS PTN 2	975.5910	6 150 000	-
KS FARMS	KLIPSPRUIT NO: 178 KS	00000178	00003	00000	0000	-		AGRICULTURAL PROPERTIES	KLIPSPRUIT NO: 178 KS PTN 3	510.0000	3 210 000	-
KS FARMS	KLIPSPRUIT NO: 178 KS	00000178	00004	00000	0000	-		AGRICULTURAL PROPERTIES	KLIPSPRUIT NO: 178 KS PTN 4	852.2510	5 370 000	-
KS FARMS	KLIPSPRUIT NO: 178 KS	00000178	00005	00000	0000	-		AGRICULTURAL PROPERTIES	KLIPSPRUIT NO: 178 KS PTN 5	15.7950	170 000	-
KS FARMS	KLIPSPRUIT NO: 178 KS	00000178	00006	00000	0000	-		AGRICULTURAL PROPERTIES	KLIPSPRUIT NO: 178 KS PTN 6	9.7813	160 000	-
KS FARMS	VAALFONTEIN NO: 179 KS	00000179	00000	00000	0000	-		AGRICULTURAL PROPERTIES	VAALFONTEIN NO: 179 KS PTN 0	602.9990	3 800 000	-
KS FARMS	QUAYLE NO: 180 KS	00000180	00000	00000	0000	-		AGRICULTURAL PROPERTIES	QUAYLE NO: 180 KS PTN 0	299.3220	1 920 000	-
KS FARMS	KRAALFONTEIN NO: 181 KS	00000181	00000	00000	0000	-		AGRICULTURAL PROPERTIES	KRAALFONTEIN NO: 181 KS PTN 0	510.3590	3 270 000	-

Registered or other description of the property							Full Names of Owner(s)	Category determined in terms of Section 8 of the Act	Physical address of the property	Extent of the property (HA)	Market value of the property	Remarks
Town Allotment	Suburb	Erf Nr	Portion	Unit	Section							
KS FARMS	KRAALFONTEIN NO: 181 KS	00000181	00001	00000	0000	-		AGRICULTURAL PROPERTIES	KRAALFONTEIN NO: 181 KS PTN 1	171.3060	1 100 000	-
KS FARMS	DOORNVELD NO: 182 KS	00000182	00000	00000	0000	-		AGRICULTURAL PROPERTIES	DOORNVELD NO: 182 KS PTN 0	912.1310	5 840 000	-
KS FARMS	STEELPADSNEK NO: 183 KS	00000183	00000	00000	0000	-		MULTI PURPOSE PROPERTIES	STEELPADSNEK NO: 183 KS PTN 0	663.1130	0	SECTION 9.2 SUBDIVIDED AS FOLLOWS:
KS FARMS	STEELPADSNEK NO: 183 KS	00000183	00000	00000	M001	-		AGRICULTURAL PROPERTIES	STEELPADSNEK NO: 183 KS PTN 0	544.2330	3 540 000	-
KS FARMS	STEELPADSNEK NO: 183 KS	00000183	00000	00000	M002	-		RESIDENTIAL PROPERTIES	STEELPADSNEK NO: 183 KS PTN 0	112.0000	5 820 000	-
KS FARMS	STEELPADSNEK NO: 183 KS	00000183	00000	00000	M003	-		PUBLIC SERVICE PURPOSES	STEELPADSNEK NO: 183 KS PTN 0	3.4400	1 870 000	CHAKGA SEN SECONDARY SCHOOL
KS FARMS	STEELPADSNEK NO: 183 KS	00000183	00000	00000	M004	-		PUBLIC SERVICE PURPOSES	STEELPADSNEK NO: 183 KS PTN 0	3.4400	1 830 000	MAKATA PRIMARY SCHOOL
KS FARMS	STEELPADSNEK NO: 183 KS	00000183	00001	00000	0000	-		AGRICULTURAL PROPERTIES	STEELPADSNEK NO: 183 KS PTN 1	161.9230	1 050 000	-
KS FARMS	STEELPADSNEK NO: 183 KS	00000183	00002	00000	0000	-		AGRICULTURAL PROPERTIES	STEELPADSNEK NO: 183 KS PTN 2	161.9230	1 050 000	-
KS FARMS	UITVAL NO: 186 KS	00000186	00000	00000	0000	-		AGRICULTURAL PROPERTIES	UITVAL NO: 186 KS PTN 0	574.7830	3 510 000	-
KS FARMS	MOLEPOS LOCATION NO: 187 KS	00000187	00000	00000	0000	-		MULTI PURPOSE PROPERTIES	MOLEPOS LOCATION NO: 187 KS PTN 0	4 070.0000	0	SECTION 9.2 SUBDIVIDED AS FOLLOWS:
KS FARMS	MOLEPOS LOCATION NO: 187 KS	00000187	00000	00000	M001	-		AGRICULTURAL PROPERTIES	MOLEPOS LOCATION NO: 187 KS PTN 0	3 372.9700	21 900 000	-
KS FARMS	MOLEPOS LOCATION NO: 187 KS	00000187	00000	00000	M002	-		RESIDENTIAL PROPERTIES	MOLEPOS LOCATION NO: 187 KS PTN 0	679.0000	39 400 000	-
KS FARMS	MOLEPOS LOCATION NO: 187 KS	00000187	00000	00000	M003	-		PUBLIC SERVICE PURPOSES	MOLEPOS LOCATION NO: 187 KS PTN 0	3.2200	2 880 000	BOSHEGO HIGH SCHOOL
KS FARMS	MOLEPOS LOCATION NO: 187 KS	00000187	00000	00000	M004	-		PUBLIC SERVICE PURPOSES	MOLEPOS LOCATION NO: 187 KS PTN 0	2.3400	1 410 000	MAGATOLLE PRIMARY SCHOOL
KS FARMS	MOLEPOS LOCATION NO: 187 KS	00000187	00000	00000	M005	-		PUBLIC SERVICE PURPOSES	MOLEPOS LOCATION NO: 187 KS PTN 0	9.6300	4 220 000	MAISHA SECONDARY SCHOOL
KS FARMS	MOLEPOS LOCATION NO: 187 KS	00000187	00000	00000	M006	-		PUBLIC SERVICE PURPOSES	MOLEPOS LOCATION NO: 187 KS PTN 0	2.0200	2 340 000	MAKGALAPANE COMBINED
KS FARMS	MOLEPOS LOCATION NO: 187 KS	00000187	00000	00000	M007	-		PUBLIC SERVICE PURPOSES	MOLEPOS LOCATION NO: 187 KS PTN 0	0.8200	1 510 000	MANOSHI SENIOR SECONDARY SCHOOL
KS FARMS	ZAMENLOOP NO: 188 KS	00000188	00000	00000	0000	-		MULTI PURPOSE PROPERTIES	ZAMENLOOP NO: 188 KS PTN 0	6 830.0000	0	SECTION 9.2 SUBDIVIDED AS FOLLOWS:
KS FARMS	ZAMENLOOP NO: 188 KS	00000188	00000	00000	M001	-		AGRICULTURAL PROPERTIES	ZAMENLOOP NO: 188 KS PTN 0	5 606.4300	35 900 000	-
KS FARMS	ZAMENLOOP NO: 188 KS	00000188	00000	00000	M002	-		RESIDENTIAL PROPERTIES	ZAMENLOOP NO: 188 KS PTN 0	1 200.0000	69 600 000	-
KS FARMS	ZAMENLOOP NO: 188 KS	00000188	00000	00000	M003	-		PUBLIC SERVICE PURPOSES	ZAMENLOOP NO: 188 KS PTN 0	1.7600	2 000 000	DIHLOPANENG PRIMARY SCHOOL
KS FARMS	ZAMENLOOP NO: 188 KS	00000188	00000	00000	M004	-		PUBLIC SERVICE PURPOSES	ZAMENLOOP NO: 188 KS PTN 0	3.5000	2 600 000	DIPUWE PRIMARY
KS FARMS	ZAMENLOOP NO: 188 KS	00000188	00000	00000	M005	-		PUBLIC SERVICE PURPOSES	ZAMENLOOP NO: 188 KS PTN 0	4.4100	2 700 000	MAMOKGARI HIGH SCHOOL
KS FARMS	ZAMENLOOP NO: 188 KS	00000188	00000	00000	M006	-		PUBLIC SERVICE PURPOSES	ZAMENLOOP NO: 188 KS PTN 0	2.5300	1 810 000	MAMPA PRIMARY SCHOOL
KS FARMS	ZAMENLOOP NO: 188 KS	00000188	00000	00000	M007	-		PUBLIC SERVICE PURPOSES	ZAMENLOOP NO: 188 KS PTN 0	2.7800	2 770 000	MOGANO PRIMARY SCHOOL
KS FARMS	ZAMENLOOP NO: 188 KS	00000188	00000	00000	M008	-		PUBLIC SERVICE PURPOSES	ZAMENLOOP NO: 188 KS PTN 0	0.9200	640 000	MOLEPO PRIMARY SCHOOL
KS FARMS	ZAMENLOOP NO: 188 KS	00000188	00000	00000	M009	-		PUBLIC SERVICE PURPOSES	ZAMENLOOP NO: 188 KS PTN 0	2.5300	2 000 000	PHUNYAKO SECONDARY SCHOOL
KS FARMS	ZAMENLOOP NO: 188 KS	00000188	00000	00000	M010	-		PUBLIC SERVICE PURPOSES	ZAMENLOOP NO: 188 KS PTN 0	0.9100	1 150 000	TSELA CHUEU SECONDARY SCHOOL
KS FARMS	ZAMENLOOP NO: 188 KS	00000188	00000	00000	M011	-		PUBLIC SERVICE PURPOSES	ZAMENLOOP NO: 188 KS PTN 0	4.2300	4 490 000	TSHEBELA HIGH
KS FARMS	NOOITGEDACHT NO: 189 KS	00000189	00000	00000	0000	-		AGRICULTURAL PROPERTIES	NOOITGEDACHT NO: 189 KS PTN 0	2 200.0000	26 200 000	-
KS FARMS	ROYLE NO: 222 KS	00000222	00000	00000	0000	-		AGRICULTURAL PROPERTIES	ROYLE NO: 222 KS PTN 0	252.7330	1 570 000	-
KS FARMS	GOROGA NO: 230 KS	00000230	00000	00000	0000	-		AGRICULTURAL PROPERTIES	GOROGA NO: 230 KS PTN 0	137.9150	860 000	-
KS FARMS	DULANG NO: 231 KS	00000231	00000	00000	0000	-		AGRICULTURAL PROPERTIES	DULANG NO: 231 KS PTN 0	199.0000	1 250 000	-
KS FARMS	DRIEHOEK NO: 236 KS	00000236	00000	00000	0000	-		AGRICULTURAL PROPERTIES	DRIEHOEK NO: 236 KS PTN 0	314.3200	1 980 000	-
KS FARMS	MALIPSPPOORT NO: 237 KS	00000237	00000	00000	0000	-		AGRICULTURAL PROPERTIES	MALIPSPPOORT NO: 237 KS PTN 0	683.7410	4 240 000	-

Registered or other description of the property							Full Names of Owner(s)	Category determined in terms of Section 8 of the Act	Physical address of the property	Extent of the property (HA)	Market value of the property	Remarks
Town Allotment	Suburb	Erf Nr	Portion	Unit	Section							
KS FARMS	KLIPHOEK NO: 238 KS	00000238	00000	00000	0000	-		AGRICULTURAL PROPERTIES	KLIPHOEK NO: 238 KS PTN 0	923.7200	5 630 000	-
KS FARMS	GROOTSPRUIT NO: 239 KS	00000239	00000	00000	0000	-		MULTI PURPOSE PROPERTIES	GROOTSPRUIT NO: 239 KS PTN 0	1 050.0000	0	SECTION 9.2 SUBDIVIDED AS FOLLOWS:
KS FARMS	GROOTSPRUIT NO: 239 KS	00000239	00000	00000	M001	-		AGRICULTURAL PROPERTIES	GROOTSPRUIT NO: 239 KS PTN 0	923.9000	5 820 000	-
KS FARMS	GROOTSPRUIT NO: 239 KS	00000239	00000	00000	M002	-		RESIDENTIAL PROPERTIES	GROOTSPRUIT NO: 239 KS PTN 0	120.0000	6 360 000	-
KS FARMS	GROOTSPRUIT NO: 239 KS	00000239	00000	00000	M003	-		PUBLIC SERVICE PURPOSES	GROOTSPRUIT NO: 239 KS PTN 0	2.0100	2 060 000	NGWANASEALA SECONDARY
KS FARMS	GROOTSPRUIT NO: 239 KS	00000239	00000	00000	M004	-		PUBLIC SERVICE PURPOSES	GROOTSPRUIT NO: 239 KS PTN 0	4.0900	2 250 000	SEKGWENG PRIMARY SCHOOL
KS FARMS	POORTJE NO: 240 KS	00000240	00000	00000	0000	-		AGRICULTURAL PROPERTIES	POORTJE NO: 240 KS PTN 0	630.1280	3 910 000	-
KS FARMS	POORTJE NO: 240 KS	00000240	00001	00000	0000	-		AGRICULTURAL PROPERTIES	POORTJE NO: 240 KS PTN 1	308.8040	1 980 000	-
KS FARMS	BAVIAANSKRANS NO: 241 KS	00000241	00000	00000	0000	-		AGRICULTURAL PROPERTIES	BAVIAANSKRANS NO: 241 KS PTN 0	1 050.0000	6 410 000	-
KS FARMS	WITKOPJE NO: 242 KS	00000242	00000	00000	0000	-		AGRICULTURAL PROPERTIES	WITKOPJE NO: 242 KS PTN 0	468.1990	2 860 000	-
KS FARMS	WITKOPJE NO: 242 KS	00000242	00001	00000	0000	-		AGRICULTURAL PROPERTIES	WITKOPJE NO: 242 KS PTN 1	256.9600	1 570 000	-
KS FARMS	ZOETFONTEIN NO: 243 KS	00000243	00000	00000	0000	-		MULTI PURPOSE PROPERTIES	ZOETFONTEIN NO: 243 KS PTN 0	396.9040	0	SECTION 9.2 SUBDIVIDED AS FOLLOWS:
KS FARMS	ZOETFONTEIN NO: 243 KS	00000243	00000	00000	M001	-		AGRICULTURAL PROPERTIES	ZOETFONTEIN NO: 243 KS PTN 0	286.6640	1 860 000	-
KS FARMS	ZOETFONTEIN NO: 243 KS	00000243	00000	00000	M002	-		RESIDENTIAL PROPERTIES	ZOETFONTEIN NO: 243 KS PTN 0	109.0000	5 670 000	-
KS FARMS	ZOETFONTEIN NO: 243 KS	00000243	00000	00000	M003	-		PUBLIC SERVICE PURPOSES	ZOETFONTEIN NO: 243 KS PTN 0	1.2400	2 240 000	MOEFADI PRIMARY SCHOOL
KS FARMS	ZOETFONTEIN NO: 243 KS	00000243	00001	00000	0000	-		AGRICULTURAL PROPERTIES	ZOETFONTEIN NO: 243 KS PTN 1	218.6080	1 530 000	-
KS FARMS	ZOETFONTEIN NO: 243 KS	00000243	00002	00000	0000	-		AGRICULTURAL PROPERTIES	ZOETFONTEIN NO: 243 KS PTN 2	218.6080	8 490 000	-
KS FARMS	JASKRAAL NO: 244 KS	00000244	00000	00000	0000	-		MULTI PURPOSE PROPERTIES	JASKRAAL NO: 244 KS PTN 0	759.2790	0	SECTION 9.2 SUBDIVIDED AS FOLLOWS:
KS FARMS	JASKRAAL NO: 244 KS	00000244	00000	00000	M001	-		AGRICULTURAL PROPERTIES	JASKRAAL NO: 244 KS PTN 0	405.6490	2 640 000	-
KS FARMS	JASKRAAL NO: 244 KS	00000244	00000	00000	M002	-		RESIDENTIAL PROPERTIES	JASKRAAL NO: 244 KS PTN 0	350.0000	18 200 000	-
KS FARMS	JASKRAAL NO: 244 KS	00000244	00000	00000	M003	-		PUBLIC SERVICE PURPOSES	JASKRAAL NO: 244 KS PTN 0	1.7200	2 350 000	NGWANAMAGO PRIMARY SCHOOL
KS FARMS	JASKRAAL NO: 244 KS	00000244	00000	00000	M004	-		PUBLIC SERVICE PURPOSES	JASKRAAL NO: 244 KS PTN 0	1.9100	2 000 000	RADIKGOMO SECONDARY SCHOOL
KS FARMS	JASKRAAL NO: 244 KS	00000244	00001	00000	0000	-		AGRICULTURAL PROPERTIES	JASKRAAL NO: 244 KS PTN 1	168.8150	1 060 000	-
KS FARMS	JASKRAAL NO: 244 KS	00000244	00002	00000	0000	-		AGRICULTURAL PROPERTIES	JASKRAAL NO: 244 KS PTN 2	84.2789	900 000	-
KS FARMS	DOORNDRAAI NO: 245 KS	00000245	00000	00000	0000	-		MULTI PURPOSE PROPERTIES	DOORNDRAAI NO: 245 KS PTN 0	568.6500	0	SECTION 9.2 SUBDIVIDED AS FOLLOWS:
KS FARMS	DOORNDRAAI NO: 245 KS	00000245	00000	00000	M001	-		AGRICULTURAL PROPERTIES	DOORNDRAAI NO: 245 KS PTN 0	263.1900	1 710 000	-
KS FARMS	DOORNDRAAI NO: 245 KS	00000245	00000	00000	M002	-		RESIDENTIAL PROPERTIES	DOORNDRAAI NO: 245 KS PTN 0	303.0000	16 400 000	-
KS FARMS	DOORNDRAAI NO: 245 KS	00000245	00000	00000	M003	-		PUBLIC SERVICE PURPOSES	DOORNDRAAI NO: 245 KS PTN 0	2.4600	1 710 000	SEHLOLA SECONDARY SCHOOL
KS FARMS	WATERPLAATS NO: 249 KS	00000249	00000	00000	0000	-		AGRICULTURAL PROPERTIES	WATERPLAATS NO: 249 KS PTN 0	660.6870	4 160 000	-
KS FARMS	DIEPSLOOT NO: 250 KS	00000250	00000	00000	0000	-		AGRICULTURAL PROPERTIES	DIEPSLOOT NO: 250 KS PTN 0	763.4860	4 810 000	-
KS FARMS	KRANSKLOOF NO: 251 KS	00000251	00000	00000	0000	-		AGRICULTURAL PROPERTIES	KRANSKLOOF NO: 251 KS PTN 0	682.1440	4 300 000	-
KS FARMS	KOPERMYN NO: 252 KS	00000252	00000	00000	0000	-		AGRICULTURAL PROPERTIES	KOPERMYN NO: 252 KS PTN 0	487.7360	3 070 000	-
KS FARMS	KOPERMYN NO: 254 KS	00000254	00000	00000	0000	-		AGRICULTURAL PROPERTIES	KOPERMYN NO: 254 KS PTN 0	531.1870	3 350 000	-
KS FARMS	KOPERMYN NO: 255 KS	00000255	00000	00000	0000	-		AGRICULTURAL PROPERTIES	KOPERMYN NO: 255 KS PTN 0	217.5290	1 370 000	-
KS FARMS	KOPERMYN NO: 255 KS	00000255	00001	00000	0000	-		AGRICULTURAL PROPERTIES	KOPERMYN NO: 255 KS PTN 1	346.2430	15 700 000	-
KS FARMS	LUCASRUST NO: 256 KS	00000256	00000	00000	0000	-		AGRICULTURAL PROPERTIES	LUCASRUST NO: 256 KS PTN 0	891.1050	5 610 000	-

Registered or other description of the property							Full Names of Owner(s)	Category determined in terms of Section 8 of the Act	Physical address of the property	Extent of the property (HA)	Market value of the property	Remarks
Town Allotment	Suburb	Erf Nr	Portion	Unit	Section							
KS FARMS	LUCASRUST NO: 256 KS	00000256	00001	00000	0000	-		AGRICULTURAL PROPERTIES	LUCASRUST NO: 256 KS PTN 1	125.3660	1 370 000	-
KS FARMS	DOORNHOEK NO: 257 KS	00000257	00000	00000	0000	-		AGRICULTURAL PROPERTIES	DOORNHOEK NO: 257 KS PTN 0	177.9630	1 160 000	-
KS FARMS	DOORNHOEK NO: 257 KS	00000257	00001	00000	0000	-		AGRICULTURAL PROPERTIES	DOORNHOEK NO: 257 KS PTN 1	102.7840	670 000	-
KS FARMS	DOORNHOEK NO: 257 KS	00000257	00002	00000	0000	-		AGRICULTURAL PROPERTIES	DOORNHOEK NO: 257 KS PTN 2	130.3880	850 000	-
KS FARMS	DOORNHOEK NO: 257 KS	00000257	00003	00000	0000	-		AGRICULTURAL PROPERTIES	DOORNHOEK NO: 257 KS PTN 3	37.1278	940 000	-
KS FARMS	DOORNHOEK NO: 257 KS	00000257	00004	00000	0000	-		AGRICULTURAL PROPERTIES	DOORNHOEK NO: 257 KS PTN 4	103.0000	1 360 000	-
KS FARMS	KOPERMYN NO: 258 KS	00000258	00000	00000	0000	-		AGRICULTURAL PROPERTIES	KOPERMYN NO: 258 KS PTN 0	116.6510	730 000	-
KS FARMS	KOPERMYN NO: 258 KS	00000258	00001	00000	0000	-		AGRICULTURAL PROPERTIES	KOPERMYN NO: 258 KS PTN 1	225.5050	1 470 000	-
KS FARMS	KOPERMYN NO: 258 KS	00000258	00002	00000	0000	-		AGRICULTURAL PROPERTIES	KOPERMYN NO: 258 KS PTN 2	150.3370	960 000	-
KS FARMS	KOPERMYN NO: 258 KS	00000258	00003	00000	0000	-		AGRICULTURAL PROPERTIES	KOPERMYN NO: 258 KS PTN 3	129.0000	830 000	-
KS FARMS	KOPERMYN NO: 258 KS	00000258	00004	00000	0000	-		AGRICULTURAL PROPERTIES	KOPERMYN NO: 258 KS PTN 4	42.8266	270 000	-
KS FARMS	KOPERMYN NO: 258 KS	00000258	00005	00000	0000	-		AGRICULTURAL PROPERTIES	KOPERMYN NO: 258 KS PTN 5	21.4133	140 000	-
KS FARMS	KOPERMYN NO: 259 KS	00000259	00000	00000	0000	-		MULTI PURPOSE PROPERTIES	KOPERMYN NO: 259 KS PTN 0	592.2280	0	SECTION 9.2 SUBDIVIDED AS FOLLOWS:
KS FARMS	KOPERMYN NO: 259 KS	00000259	00000	00000	M001	-		AGRICULTURAL PROPERTIES	KOPERMYN NO: 259 KS PTN 0	275.9780	1 790 000	-
KS FARMS	KOPERMYN NO: 259 KS	00000259	00000	00000	M002	-		AGRICULTURAL PROPERTIES	KOPERMYN NO: 259 KS PTN 0	312.0000	2 060 000	-
KS FARMS	KOPERMYN NO: 259 KS	00000259	00000	00000	M003	-		PUBLIC SERVICE PURPOSES	KOPERMYN NO: 259 KS PTN 0	2.5000	2 240 000	FEKE PRIMARY SCHOOL
KS FARMS	KOPERMYN NO: 259 KS	00000259	00000	00000	M004	-		PUBLIC SERVICE PURPOSES	KOPERMYN NO: 259 KS PTN 0	1.7200	1 730 000	MOKHOPO PRIMARY SCHOOL
KS FARMS	KOPERMYN NO: 259 KS	00000259	00000	00000	M005	-		PUBLIC SERVICE PURPOSES	KOPERMYN NO: 259 KS PTN 0	0.0300	750 000	SEPHAKABATHO SECONDARY SCHOOL
KS FARMS	SCHOONHEID NO: 262 KS	00000262	00000	00000	0000	-		AGRICULTURAL PROPERTIES	SCHOONHEID NO: 262 KS PTN 0	377.1650	2 380 000	-
KS FARMS	SCHOONHEID NO: 262 KS	00000262	00001	00000	0000	-		AGRICULTURAL PROPERTIES	SCHOONHEID NO: 262 KS PTN 1	367.2380	2 310 000	-
KS FARMS	SCHOONHEID NO: 263 KS	00000263	00000	00000	0000	-		MULTI PURPOSE PROPERTIES	SCHOONHEID NO: 263 KS PTN 0	2 080.0000	0	SECTION 9.2 SUBDIVIDED AS FOLLOWS:
KS FARMS	SCHOONHEID NO: 263 KS	00000263	00000	00000	M001	-		AGRICULTURAL PROPERTIES	SCHOONHEID NO: 263 KS PTN 0	1 647.9300	10 700 000	-
KS FARMS	SCHOONHEID NO: 263 KS	00000263	00000	00000	M002	-		RESIDENTIAL PROPERTIES	SCHOONHEID NO: 263 KS PTN 0	420.0000	22 700 000	-
KS FARMS	SCHOONHEID NO: 263 KS	00000263	00000	00000	M003	-		PUBLIC SERVICE PURPOSES	SCHOONHEID NO: 263 KS PTN 0	1.3000	980 000	BOKGOBELO PRIMARY SCHOOL
KS FARMS	SCHOONHEID NO: 263 KS	00000263	00000	00000	M004	-		PUBLIC SERVICE PURPOSES	SCHOONHEID NO: 263 KS PTN 0	3.1900	2 830 000	DITSEPU SENIOR SECONDARY
KS FARMS	SCHOONHEID NO: 263 KS	00000263	00000	00000	M005	-		PUBLIC SERVICE PURPOSES	SCHOONHEID NO: 263 KS PTN 0	3.0500	3 770 000	MANGAKANE PRIMARY SCHOOL
KS FARMS	SCHOONHEID NO: 263 KS	00000263	00000	00000	M006	-		PUBLIC SERVICE PURPOSES	SCHOONHEID NO: 263 KS PTN 0	0.9400	960 000	MPHAKANYANE PRIMARY SCHOOL
KS FARMS	SCHOONHEID NO: 263 KS	00000263	00000	00000	M007	-		PUBLIC SERVICE PURPOSES	SCHOONHEID NO: 263 KS PTN 0	3.5900	2 740 000	TSHEHLO SECONDARY SCHOOL
KS FARMS	AASVOGELKRANS NO: 265 KS	00000265	00000	00000	0000	-		MULTI PURPOSE PROPERTIES	AASVOGELKRANS NO: 265 KS PTN 0	678.3010	0	SECTION 9.2 SUBDIVIDED AS FOLLOWS:
KS FARMS	AASVOGELKRANS NO: 265 KS	00000265	00000	00000	M001	-		AGRICULTURAL PROPERTIES	AASVOGELKRANS NO: 265 KS PTN 0	596.2110	3 820 000	-
KS FARMS	AASVOGELKRANS NO: 265 KS	00000265	00000	00000	M002	-		RESIDENTIAL PROPERTIES	AASVOGELKRANS NO: 265 KS PTN 0	80.0000	4 320 000	-
KS FARMS	AASVOGELKRANS NO: 265 KS	00000265	00000	00000	M003	-		PUBLIC SERVICE PURPOSES	AASVOGELKRANS NO: 265 KS PTN 0	0.6200	1 240 000	MAHLOGEDI SECONDARY SCHOOL
KS FARMS	AASVOGELKRANS NO: 265 KS	00000265	00000	00000	M004	-		PUBLIC SERVICE PURPOSES	AASVOGELKRANS NO: 265 KS PTN 0	1.4700	1 290 000	SOPHONIA CHUENE PRIMARY SCHOOL
KS FARMS	MPATLELESPOORT NO: 266 KS	00000266	00000	00000	0000	-		AGRICULTURAL PROPERTIES	MPATLELESPOORT NO: 266 KS PTN 0	688.8300	4 270 000	-
KS FARMS	LANGKRANS NO: 360 KS	00000360	00000	00000	0000	-		AGRICULTURAL PROPERTIES	LANGKRANS NO: 360 KS PTN 0	293.2080	1 880 000	-
KS FARMS	SPRINGBOKBULT NO: 970 KS	00000970	00000	00000	0000	-		AGRICULTURAL PROPERTIES	SPRINGBOKBULT NO: 970 KS PTN 0	483.6990	3 140 000	-

Registered or other description of the property							Full Names of Owner(s)	Category determined in terms of Section 8 of the Act	Physical address of the property	Extent of the property (HA)	Market value of the property	Remarks
Town Allotment	Suburb	Erf Nr	Portion	Unit	Section							
KS FARMS	THE RANCH A NO: 980 KS	00000980	00000	00000	0000	-		BUSINESS AND COMMERCIAL PROPERTIES	THE RANCH A NO: 980 KS PTN 0	700.0630	71 700 000	THE RANCH HOTEL
KS FARMS	THE RANCH B NO: 980 KS	00000981	00000	00000	0000	-		BUSINESS AND COMMERCIAL PROPERTIES	THE RANCH B NO: 980 KS PTN 0	250.5950	5 990 000	THE RANCH HOTEL
LR FARMS	SCHOONGELEGEN NO: 695 LR	00000695	00000	00000	0000	-		MULTI PURPOSE PROPERTIES	SCHOONGELEGEN NO: 695 LR PTN 0	2 303.9226	0	SECTION 9.2 SUBDIVIDED AS FOLLOWS:
LR FARMS	SCHOONGELEGEN NO: 695 LR	00000695	00000	00000	M001	-		RESIDENTIAL PROPERTIES	SCHOONGELEGEN NO: 695 LR PTN 0	188.0000	18 500 000	-
LR FARMS	SCHOONGELEGEN NO: 695 LR	00000695	00000	00000	M002	-		AGRICULTURAL PROPERTIES	SCHOONGELEGEN NO: 695 LR PTN 0	2 109.7326	20 900 000	-
LR FARMS	SCHOONGELEGEN NO: 695 LR	00000695	00000	00000	M003	-		PUBLIC SERVICE PURPOSES	SCHOONGELEGEN NO: 695 LR PTN 0	3.9700	2 760 000	SEMORISHI PRIMARY SCHOOL
LR FARMS	SCHOONGELEGEN NO: 695 LR	00000695	00000	00000	M004	-		PUBLIC SERVICE PURPOSES	SCHOONGELEGEN NO: 695 LR PTN 0	2.2200	2 600 000	MMAMOLOPE SECONDARY SCHOOL
LR FARMS	ELBERFIELD NO: 731 LR	00000731	00000	00000	0000	-		MULTI PURPOSE PROPERTIES	ELBERFIELD NO: 731 LR PTN 0	2 544.7400	0	SECTION 9.2 SUBDIVIDED AS FOLLOWS:
LR FARMS	ELBERFIELD NO: 731 LR	00000731	00000	00000	M001	-		RESIDENTIAL PROPERTIES	ELBERFIELD NO: 731 LR PTN 0	230.0000	23 900 000	-
LR FARMS	ELBERFIELD NO: 731 LR	00000731	00000	00000	M002	-		AGRICULTURAL PROPERTIES	ELBERFIELD NO: 731 LR PTN 0	2 307.1900	21 900 000	-
LR FARMS	ELBERFIELD NO: 731 LR	00000731	00000	00000	M003	-		PUBLIC SERVICE PURPOSES	ELBERFIELD NO: 731 LR PTN 0	2.3700	2 800 000	HWIBI PRIMARY SCHOOL
LR FARMS	ELBERFIELD NO: 731 LR	00000731	00000	00000	M004	-		PUBLIC SERVICE PURPOSES	ELBERFIELD NO: 731 LR PTN 0	4.3800	3 360 000	NCHELELENG SECONDARY SCHOOL
LR FARMS	ELBERFIELD NO: 731 LR	00000731	00000	00000	M005	-		PUBLIC SERVICE PURPOSES	ELBERFIELD NO: 731 LR PTN 0	0.8000	890 000	NONG MODIKWA PRIMARY
LR FARMS	GOEDGEVONDEN NO: 732 LR	00000732	00000	00000	0000	-		MULTI PURPOSE PROPERTIES	GOEDGEVONDEN NO: 732 LR PTN 0	1 670.7028	0	SECTION 9.2 SUBDIVIDED AS FOLLOWS:
LR FARMS	GOEDGEVONDEN NO: 732 LR	00000732	00000	00000	M001	-		PUBLIC SERVICE PURPOSES	GOEDGEVONDEN NO: 732 LR PTN 0	1.7713	1 330 000	MAPHUTHA SCHOOL
LR FARMS	GOEDGEVONDEN NO: 732 LR	00000732	00000	00000	M002	-		AGRICULTURAL PROPERTIES	GOEDGEVONDEN NO: 732 LR PTN 0	1 558.9315	10 100 000	-
LR FARMS	GOEDGEVONDEN NO: 732 LR	00000732	00000	00000	M003	-		RESIDENTIAL PROPERTIES	GOEDGEVONDEN NO: 732 LR PTN 0	110.0000	16 500 000	-
LR FARMS	PRAGUE NO: 734 LR	00000734	00000	00000	0000	-		AGRICULTURAL PROPERTIES	PRAGUE NO: 734 LR PTN 0	705.5180	4 300 000	-
LR FARMS	PRAGUE NO: 734 LR	00000734	00001	00000	0000	-		AGRICULTURAL PROPERTIES	PRAGUE NO: 734 LR PTN 1	171.3060	1 110 000	-
LR FARMS	PRAGUE NO: 734 LR	00000734	00002	00000	0000	-		AGRICULTURAL PROPERTIES	PRAGUE NO: 734 LR PTN 2	171.7140	1 120 000	-
LR FARMS	PRAGUE NO: 734 LR	00000734	00003	00000	0000	-		AGRICULTURAL PROPERTIES	PRAGUE NO: 734 LR PTN 3	256.9600	1 570 000	-
LR FARMS	STIRUM NO: 767 LR	00000767	00003	00000	0000	-		AGRICULTURAL PROPERTIES	STIRUM NO: 767 LR PTN 3	251.8210	1 640 000	-
LR FARMS	GILLIMBERG NO: 861 LR	00000861	00000	00000	0000	-		AGRICULTURAL PROPERTIES	GILLIMBERG NO: 861 LR PTN 0	51 551.5503	64 500 000	-
LS FARMS	LUSS NO: 528 LS	00000528	00001	00000	0000	-		AGRICULTURAL PROPERTIES	LUSS NO: 528 LS PTN 1	507.9030	3 100 000	-
LS FARMS	LUSS NO: 528 LS	00000528	00002	00000	0000	-		AGRICULTURAL PROPERTIES	LUSS NO: 528 LS PTN 2	249.0000	1 590 000	-
LS FARMS	FAIRLIE NO: 529 LS	00000529	00000	00000	0000	-		MULTI PURPOSE PROPERTIES	FAIRLIE NO: 529 LS PTN 0	882.8430	0	SECTION 9.2 SUBDIVIDED AS FOLLOWS:
LS FARMS	FAIRLIE NO: 529 LS	00000529	00000	00000	M001	-		AGRICULTURAL PROPERTIES	FAIRLIE NO: 529 LS PTN 0	828.0430	5 260 000	-
LS FARMS	FAIRLIE NO: 529 LS	00000529	00000	00000	M002	-		RESIDENTIAL PROPERTIES	FAIRLIE NO: 529 LS PTN 0	53.0000	5 170 000	-
LS FARMS	FAIRLIE NO: 529 LS	00000529	00000	00000	M003	-		PUBLIC SERVICE PURPOSES	FAIRLIE NO: 529 LS PTN 0	1.8000	1 200 000	DIAKGANYA PRIMARY SCHOOL
LS FARMS	JOHNSTONSHOEK NO: 530 LS	00000530	00000	00000	0000	-		AGRICULTURAL PROPERTIES	JOHNSTONSHOEK NO: 530 LS PTN 0	812.1270	20 700 000	-
LS FARMS	GRAAFF REINET NO: 535 LS	00000535	00000	00000	0000	-		MULTI PURPOSE PROPERTIES	GRAAFF REINET NO: 535 LS PTN 0	2 710.0000	0	SECTION 9.2 SUBDIVIDED AS FOLLOWS:
LS FARMS	GRAAFF REINET NO: 535 LS	00000535	00000	00000	M001	-		AGRICULTURAL PROPERTIES	GRAAFF REINET NO: 535 LS PTN 0	2 343.4500	15 200 000	-
LS FARMS	GRAAFF REINET NO: 535 LS	00000535	00000	00000	M002	-		RESIDENTIAL PROPERTIES	GRAAFF REINET NO: 535 LS PTN 0	365.0000	6 440 000	-
LS FARMS	GRAAFF REINET NO: 535 LS	00000535	00000	00000	M003	-		PUBLIC SERVICE PURPOSES	GRAAFF REINET NO: 535 LS PTN 0	0.7000	1 050 000	BAKWENA 11 SEC
LS FARMS	GRAAFF REINET NO: 535 LS	00000535	00000	00000	M004	-		PUBLIC SERVICE PURPOSES	GRAAFF REINET NO: 535 LS PTN 0	0.8500	1 990 000	RAPITSI PRIMARY SCHOOL
LS FARMS	LONSDALE NO: 536 LS	00000536	00000	00000	0000	-		AGRICULTURAL PROPERTIES	LONSDALE NO: 536 LS PTN 0	860.7750	11 400 000	-

Registered or other description of the property							Full Names of Owner(s)	Category determined in terms of Section 8 of the Act	Physical address of the property	Extent of the property (HA)	Market value of the property	Remarks
Town Allotment	Suburb	Erf Nr	Portion	Unit	Section							
LS FARMS	LONSDALE NO: 537 LS	00000537	00000	00000	0000	-		MULTI PURPOSE PROPERTIES	LONSDALE NO: 537 LS PTN 0	1 040.0000	0	SECTION 9.2 SUBDIVIDED AS FOLLOWS:
LS FARMS	LONSDALE NO: 537 LS	00000537	00000	00000	M001	-		AGRICULTURAL PROPERTIES	LONSDALE NO: 537 LS PTN 0	880.4860	5 640 000	-
LS FARMS	LONSDALE NO: 537 LS	00000537	00000	00000	M002	-		RESIDENTIAL PROPERTIES	LONSDALE NO: 537 LS PTN 0	157.0000	27 300 000	-
LS FARMS	LONSDALE NO: 537 LS	00000537	00000	00000	M003	-		PUBLIC SERVICE PURPOSES	LONSDALE NO: 537 LS PTN 0	0.8340	1 220 000	AGISHANANG PRIMARY SCHOOL
LS FARMS	LONSDALE NO: 537 LS	00000537	00000	00000	M004	-		PUBLIC SERVICE PURPOSES	LONSDALE NO: 537 LS PTN 0	0.7300	1 080 000	BAHLALOGA SECONDARY SCHOOL
LS FARMS	LONSDALE NO: 537 LS	00000537	00000	00000	M005	-		PUBLIC SERVICE PURPOSES	LONSDALE NO: 537 LS PTN 0	0.9500	1 700 000	RAMETLOANA LOWER PRIMARY
LS FARMS	LONSDALE NO: 538 LS	00000538	00000	00000	0000	-		AGRICULTURAL PROPERTIES	LONSDALE NO: 538 LS PTN 0	970.2890	5 920 000	-
LS FARMS	OUDOORNLAAGTE NO: 544 LS	00000544	00000	00000	0000	-		AGRICULTURAL PROPERTIES	OUDOORNLAAGTE NO: 544 LS PTN 0	390.2650	4 760 000	-
LS FARMS	OUDOORNLAAGTE NO: 544 LS	00000544	00001	00000	0000	-		AGRICULTURAL PROPERTIES	OUDOORNLAAGTE NO: 544 LS PTN 1	170.5390	1 110 000	-
LS FARMS	OUDOORNLAAGTE NO: 544 LS	00000544	00002	00000	0000	-		AGRICULTURAL PROPERTIES	OUDOORNLAAGTE NO: 544 LS PTN 2	209.2440	1 400 000	-
LS FARMS	VISCHKUIL NO: 545 LS	00000545	00000	00000	0000	-		AGRICULTURAL PROPERTIES	VISCHKUIL NO: 545 LS PTN 0	758.3520	12 400 000	-
LS FARMS	GROOT GELUK NO: 546 LS	00000546	00000	00000	0000	-		AGRICULTURAL PROPERTIES	GROOT GELUK NO: 546 LS PTN 0	775.1170	4 810 000	-
LS FARMS	GROOT GELUK NO: 546 LS	00000546	00001	00000	0000	-		AGRICULTURAL PROPERTIES	GROOT GELUK NO: 546 LS PTN 1	387.5590	2 400 000	-
LS FARMS	LAMOELASLAAGTE NO: 548 LS	00000548	00000	00000	0000	-		MULTI PURPOSE PROPERTIES	LAMOELASLAAGTE NO: 548 LS PTN 0	1 180.0000	0	SECTION 9.2 SUBDIVIDED AS FOLLOWS:
LS FARMS	LAMOELASLAAGTE NO: 548 LS	00000548	00000	00000	M001	-		AGRICULTURAL PROPERTIES	LAMOELASLAAGTE NO: 548 LS PTN 0	1 079.5200	6 800 000	-
LS FARMS	LAMOELASLAAGTE NO: 548 LS	00000548	00000	00000	M002	-		RESIDENTIAL PROPERTIES	LAMOELASLAAGTE NO: 548 LS PTN 0	96.0000	27 700 000	-
LS FARMS	LAMOELASLAAGTE NO: 548 LS	00000548	00000	00000	M003	-		PUBLIC SERVICE PURPOSES	LAMOELASLAAGTE NO: 548 LS PTN 0	4.4800	2 610 000	NKGELE PRIMARY SCHOOL
LS FARMS	LODEWYKSVLEI NO: 550 LS	00000550	00000	00000	0000	-		AGRICULTURAL PROPERTIES	LODEWYKSVLEI NO: 550 LS PTN 0	864.1270	38 200 000	-
LS FARMS	KALKBANK NO: 552 LS	00000552	00001	00000	0000	-		AGRICULTURAL PROPERTIES	KALKBANK NO: 552 LS PTN 1	345.1440	2 280 000	-
LS FARMS	KALKBANK NO: 552 LS	00000552	00002	00000	0000	-		AGRICULTURAL PROPERTIES	KALKBANK NO: 552 LS PTN 2	261.3090	1 670 000	-
LS FARMS	KALKBANK NO: 552 LS	00000552	00003	00000	0000	-		AGRICULTURAL PROPERTIES	KALKBANK NO: 552 LS PTN 3	263.1100	1 680 000	-
LS FARMS	KALKBANK NO: 552 LS	00000552	00007	00000	0000	-		AGRICULTURAL PROPERTIES	KALKBANK NO: 552 LS PTN 7	11.9630	250 000	-
LS FARMS	KALKBANK NO: 552 LS	00000552	00009	00000	0000	-		AGRICULTURAL PROPERTIES	KALKBANK NO: 552 LS PTN 9	152.3810	1 070 000	-
LS FARMS	KALKBANK NO: 552 LS	00000552	00010	00000	0000	-		AGRICULTURAL PROPERTIES	KALKBANK NO: 552 LS PTN 10	87.2620	630 000	-
LS FARMS	KALKBANK NO: 552 LS	00000552	00011	00000	0000	-		AGRICULTURAL PROPERTIES	KALKBANK NO: 552 LS PTN 11	425.7480	3 150 000	-
LS FARMS	KALKBANK NO: 552 LS	00000552	00012	00000	0000	-		AGRICULTURAL PROPERTIES	KALKBANK NO: 552 LS PTN 12	428.2660	3 170 000	-
LS FARMS	KALKBANK NO: 552 LS	00000552	00013	00000	0000	-		AGRICULTURAL PROPERTIES	KALKBANK NO: 552 LS PTN 13	159.5310	1 180 000	-
LS FARMS	KALKBANK NO: 552 LS	00000552	00014	00000	0000	-		AGRICULTURAL PROPERTIES	KALKBANK NO: 552 LS PTN 14	25.6961	200 000	-
LS FARMS	KALKBANK NO: 552 LS	00000552	00015	00000	0000	-		AGRICULTURAL PROPERTIES	KALKBANK NO: 552 LS PTN 15	71.9220	520 000	-
LS FARMS	KALKBANK NO: 552 LS	00000552	00019	00000	0000	-		AGRICULTURAL PROPERTIES	KALKBANK NO: 552 LS PTN 19	99.9461	720 000	-
LS FARMS	KALKBANK NO: 552 LS	00000552	00020	00000	0000	-		AGRICULTURAL PROPERTIES	KALKBANK NO: 552 LS PTN 20	21.8000	170 000	-
LS FARMS	KALKBANK NO: 552 LS	00000552	00022	00000	0000	-		AGRICULTURAL PROPERTIES	KALKBANK NO: 552 LS PTN 22	23.1000	170 000	-
LS FARMS	KALKBANK NO: 552 LS	00000552	00023	00000	0000	-		AGRICULTURAL PROPERTIES	KALKBANK NO: 552 LS PTN 23	42.8266	320 000	-
LS FARMS	WATERVAL NO: 553 LS	00000553	00000	00000	0000	-		AGRICULTURAL PROPERTIES	WATERVAL NO: 553 LS PTN 0	80.9000	580 000	-
LS FARMS	OPGAAF NO: 574 LS	00000574	00000	00000	0000	-		MULTI PURPOSE PROPERTIES	OPGAAF NO: 574 LS PTN 0	1 002.1196	0	SECTION 9.2 SUBDIVIDED AS FOLLOWS:
LS FARMS	OPGAAF NO: 574 LS	00000574	00000	00000	M001	-		AGRICULTURAL PROPERTIES	OPGAAF NO: 574 LS PTN 0	850.5768	5 360 000	-

Registered or other description of the property							Full Names of Owner(s)	Category determined in terms of Section 8 of the Act	Physical address of the property	Extent of the property (HA)	Market value of the property	Remarks
Town Allotment	Suburb	Erf Nr	Portion	Unit	Section							
LS FARMS	OPGAAF NO: 574 LS	00000574	00000	00000	M002	-		RESIDENTIAL PROPERTIES	OPGAAF NO: 574 LS PTN 0	149.0000	7 900 000	-
LS FARMS	OPGAAF NO: 574 LS	00000574	00000	00000	M003	-		PUBLIC SERVICE PURPOSES	OPGAAF NO: 574 LS PTN 0	2.5428	2 000 000	CHOKWE
LS FARMS	WACHTEENBEETJEBOSCH NO: 576 LS	00000576	00000	00000	0000	-		MULTI PURPOSE PROPERTIES	WACHTEENBEETJEBOSCH NO: 576 LS PTN 0	1 199.1400	0	SECTION 9.2 SUBDIVIDED AS FOLLOWS:
LS FARMS	WACHTEENBEETJEBOSCH NO: 576 LS	00000576	00000	00000	M001	-		AGRICULTURAL PROPERTIES	WACHTEENBEETJEBOSCH NO: 576 LS PTN 0	962.3100	6 060 000	-
LS FARMS	WACHTEENBEETJEBOSCH NO: 576 LS	00000576	00000	00000	M002	-		RESIDENTIAL PROPERTIES	WACHTEENBEETJEBOSCH NO: 576 LS PTN 0	233.0000	21 800 000	-
LS FARMS	WACHTEENBEETJEBOSCH NO: 576 LS	00000576	00000	00000	M003	-		PUBLIC SERVICE PURPOSES	WACHTEENBEETJEBOSCH NO: 576 LS PTN 0	3.8300	2 180 000	HLABANA PRIMARY SCHOOL
LS FARMS	ROODEPUT NO: 577 LS	00000577	00000	00000	0000	-		AGRICULTURAL PROPERTIES	ROODEPUT NO: 577 LS PTN 0	584.7800	3 800 000	-
LS FARMS	STOEIFONTEIN NO: 578 LS	00000578	00000	00000	0000	-		AGRICULTURAL PROPERTIES	STOEIFONTEIN NO: 578 LS PTN 0	459.6380	2 990 000	-
LS FARMS	WACHTKRAAL NO: 579 LS	00000579	00000	00000	0000	-		MULTI PURPOSE PROPERTIES	WACHTKRAAL NO: 579 LS PTN 0	1 068.3952	0	SECTION 9.2 SUBDIVIDED AS FOLLOWS:
LS FARMS	WACHTKRAAL NO: 579 LS	00000579	00000	00000	M001	-		AGRICULTURAL PROPERTIES	WACHTKRAAL NO: 579 LS PTN 0	958.8252	6 710 000	-
LS FARMS	WACHTKRAAL NO: 579 LS	00000579	00000	00000	M002	-		RESIDENTIAL PROPERTIES	WACHTKRAAL NO: 579 LS PTN 0	102.0000	24 200 000	-
LS FARMS	WACHTKRAAL NO: 579 LS	00000579	00000	00000	M003	-		PUBLIC SERVICE PURPOSES	WACHTKRAAL NO: 579 LS PTN 0	3.9900	2 310 000	LEKWALAKWALA PRIMARY SCHOOL
LS FARMS	WACHTKRAAL NO: 579 LS	00000579	00000	00000	M004	-		PUBLIC SERVICE PURPOSES	WACHTKRAAL NO: 579 LS PTN 0	3.5800	2 900 000	MOCHEDI SECONDARY SCHOOL
LS FARMS	KLIPFONTEIN NO: 580 LS	00000580	00000	00000	0000	-		AGRICULTURAL PROPERTIES	KLIPFONTEIN NO: 580 LS PTN 0	738.7400	4 510 000	-
LS FARMS	KALKPAN NO: 581 LS	00000581	00000	00000	0000	-		MULTI PURPOSE PROPERTIES	KALKPAN NO: 581 LS PTN 0	872.7150	0	SECTION 9.2 SUBDIVIDED AS FOLLOWS:
LS FARMS	KALKPAN NO: 581 LS	00000581	00000	00000	M001	-		AGRICULTURAL PROPERTIES	KALKPAN NO: 581 LS PTN 0	770.2378	3 850 000	-
LS FARMS	KALKPAN NO: 581 LS	00000581	00000	00000	M002	-		RESIDENTIAL PROPERTIES	KALKPAN NO: 581 LS PTN 0	102.4772	1 840 000	-
LS FARMS	NOOITGEDACHT NO: 582 LS	00000582	00000	00000	0000	-		MULTI PURPOSE PROPERTIES	NOOITGEDACHT NO: 582 LS PTN 0	157.1440	0	SECTION 9.2 SUBDIVIDED AS FOLLOWS:
LS FARMS	NOOITGEDACHT NO: 582 LS	00000582	00000	00000	M001	-		AGRICULTURAL PROPERTIES	NOOITGEDACHT NO: 582 LS PTN 0	138.3040	900 000	-
LS FARMS	NOOITGEDACHT NO: 582 LS	00000582	00000	00000	M002	-		RESIDENTIAL PROPERTIES	NOOITGEDACHT NO: 582 LS PTN 0	14.0000	760 000	-
LS FARMS	NOOITGEDACHT NO: 582 LS	00000582	00000	00000	M003	-		PUBLIC SERVICE PURPOSES	NOOITGEDACHT NO: 582 LS PTN 0	2.0400	1 870 000	KEDISHI SECONDARY SCHOOL
LS FARMS	NOOITGEDACHT NO: 582 LS	00000582	00000	00000	M004	-		PUBLIC SERVICE PURPOSES	NOOITGEDACHT NO: 582 LS PTN 0	2.8000	2 360 000	PITSI-A-MASHILO
LS FARMS	NOOITGEDACHT NO: 582 LS	00000582	00001	00000	0000	-		AGRICULTURAL PROPERTIES	NOOITGEDACHT NO: 582 LS PTN 1	272.3770	1 770 000	-
LS FARMS	LUTTIGSDALE NO: 583 LS	00000583	00000	00000	0000	-		MULTI PURPOSE PROPERTIES	LUTTIGSDALE NO: 583 LS PTN 0	2 541.8172	0	SECTION 9.2 SUBDIVIDED AS FOLLOWS:
LS FARMS	LUTTIGSDALE NO: 583 LS	00000583	00000	00000	M001	-		AGRICULTURAL PROPERTIES	LUTTIGSDALE NO: 583 LS PTN 0	2 206.3572	14 300 000	-
LS FARMS	LUTTIGSDALE NO: 583 LS	00000583	00000	00000	M002	-		RESIDENTIAL PROPERTIES	LUTTIGSDALE NO: 583 LS PTN 0	327.0000	28 800 000	-
LS FARMS	LUTTIGSDALE NO: 583 LS	00000583	00000	00000	M003	-		PUBLIC SERVICE PURPOSES	LUTTIGSDALE NO: 583 LS PTN 0	3.1500	3 310 000	KABELA SECONDARY SCHOOL
LS FARMS	LUTTIGSDALE NO: 583 LS	00000583	00000	00000	M004	-		PUBLIC SERVICE PURPOSES	LUTTIGSDALE NO: 583 LS PTN 0	1.3200	1 720 000	MAHLABELA SECONDARY SCHOOL
LS FARMS	LUTTIGSDALE NO: 583 LS	00000583	00000	00000	M005	-		PUBLIC SERVICE PURPOSES	LUTTIGSDALE NO: 583 LS PTN 0	3.9900	2 270 000	MANCHIMUDI PRIMARY SCHOOL
LS FARMS	VULCANUS NO: 584 LS	00000584	00000	00000	0000	-		MULTI PURPOSE PROPERTIES	VULCANUS NO: 584 LS PTN 0	2 240.0000	0	SECTION 9.2 SUBDIVIDED AS FOLLOWS:
LS FARMS	VULCANUS NO: 584 LS	00000584	00000	00000	M001	-		AGRICULTURAL PROPERTIES	VULCANUS NO: 584 LS PTN 0	2 117.8937	13 800 000	-
LS FARMS	VULCANUS NO: 584 LS	00000584	00000	00000	M002	-		RESIDENTIAL PROPERTIES	VULCANUS NO: 584 LS PTN 0	116.9101	245 500 000	-
LS FARMS	VULCANUS NO: 584 LS	00000584	00000	00000	M003	-		PUBLIC SERVICE PURPOSES	VULCANUS NO: 584 LS PTN 0	1.0328	2 190 000	PHOKELA SECONDARY
LS FARMS	VULCANUS NO: 584 LS	00000584	00000	00000	M004	-		PUBLIC SERVICE PURPOSES	VULCANUS NO: 584 LS PTN 0	4.1634	2 630 000	SEFATALADI PRIMARY SCHOOL
LS FARMS	OLYMPUS NO: 585 LS	00000585	00000	00000	0000	-		MULTI PURPOSE PROPERTIES	OLYMPUS NO: 585 LS PTN 0	2 115.7254	0	SECTION 9.2 SUBDIVIDED AS FOLLOWS:
LS FARMS	OLYMPUS NO: 585 LS	00000585	00000	00000	M001	-		AGRICULTURAL PROPERTIES	OLYMPUS NO: 585 LS PTN 0	2 011.2614	13 100 000	-

Registered or other description of the property							Full Names of Owner(s)	Category determined in terms of Section 8 of the Act	Physical address of the property	Extent of the property (HA)	Market value of the property	Remarks
Town Allotment	Suburb	Erf Nr	Portion	Unit	Section							
LS FARMS	OLYMPUS NO: 585 LS	00000585	00000	00000	M002	-		RESIDENTIAL PROPERTIES	OLYMPUS NO: 585 LS PTN 0	104.4640	69 000 000	-
LS FARMS	JUNO NO: 586 LS	00000586	00000	00000	0000	-		MULTI PURPOSE PROPERTIES	JUNO NO: 586 LS PTN 0	2 132.8560	0	SECTION 9.2 SUBDIVIDED AS FOLLOWS:
LS FARMS	JUNO NO: 586 LS	00000586	00000	00000	M001	-		AGRICULTURAL PROPERTIES	JUNO NO: 586 LS PTN 0	1 969.3360	12 800 000	-
LS FARMS	JUNO NO: 586 LS	00000586	00000	00000	M002	-		RESIDENTIAL PROPERTIES	JUNO NO: 586 LS PTN 0	158.0000	31 000 000	-
LS FARMS	JUNO NO: 586 LS	00000586	00000	00000	M003	-		PUBLIC SERVICE PURPOSES	JUNO NO: 586 LS PTN 0	4.2200	2 370 000	MADUMA PRIMARY
LS FARMS	JUNO NO: 586 LS	00000586	00000	00000	M004	-		PUBLIC SERVICE PURPOSES	JUNO NO: 586 LS PTN 0	1.3000	2 430 000	MMANKOGAEDUPE SECONDARY SCHOOL
LS FARMS	CHLOE NO: 587 LS	00000587	00000	00000	0000	-		MULTI PURPOSE PROPERTIES	CHLOE NO: 587 LS PTN 0	2 323.7571	0	SECTION 9.2 SUBDIVIDED AS FOLLOWS:
LS FARMS	CHLOE NO: 587 LS	00000587	00000	00000	M001	-		AGRICULTURAL PROPERTIES	CHLOE NO: 587 LS PTN 0	2 151.2971	20 400 000	-
LS FARMS	CHLOE NO: 587 LS	00000587	00000	00000	M002	-		RESIDENTIAL PROPERTIES	CHLOE NO: 587 LS PTN 0	167.0000	60 600 000	-
LS FARMS	CHLOE NO: 587 LS	00000587	00000	00000	M003	-		PUBLIC SERVICE PURPOSES	CHLOE NO: 587 LS PTN 0	2.3000	1 670 000	CHLOE PRIMARY SCHOOL
LS FARMS	CHLOE NO: 587 LS	00000587	00000	00000	M004	-		PUBLIC SERVICE PURPOSES	CHLOE NO: 587 LS PTN 0	1.3000	2 540 000	LEKGORONG PRIMARY SCHOOL
LS FARMS	CHLOE NO: 587 LS	00000587	00000	00000	M005	-		PUBLIC SERVICE PURPOSES	CHLOE NO: 587 LS PTN 0	1.8600	1 670 000	NKGOPOLENG BAKONE SENIOR SECONDARY
LS FARMS	VLAKFONTEIN NO: 588 LS	00000588	00000	00000	0000	-		MULTI PURPOSE PROPERTIES	VLAKFONTEIN NO: 588 LS PTN 0	501.1355	0	SECTION 9.2 SUBDIVIDED AS FOLLOWS:
LS FARMS	VLAKFONTEIN NO: 588 LS	00000588	00000	00000	M001	-		AGRICULTURAL PROPERTIES	VLAKFONTEIN NO: 588 LS PTN 0	89.9355	580 000	-
LS FARMS	VLAKFONTEIN NO: 588 LS	00000588	00000	00000	M002	-		RESIDENTIAL PROPERTIES	VLAKFONTEIN NO: 588 LS PTN 0	405.0000	145 800 000	-
LS FARMS	VLAKFONTEIN NO: 588 LS	00000588	00000	00000	M003	-		PUBLIC SERVICE PURPOSES	VLAKFONTEIN NO: 588 LS PTN 0	4.3100	2 760 000	IKAGELENG MAKOBE PRIMARY
LS FARMS	VLAKFONTEIN NO: 588 LS	00000588	00000	00000	M004	-		PUBLIC SERVICE PURPOSES	VLAKFONTEIN NO: 588 LS PTN 0	1.8900	1 860 000	MOTLISHI SECONDARY SCHOOL
LS FARMS	CLOETESDAM NO: 589 LS	00000589	00000	00000	0000	-		MULTI PURPOSE PROPERTIES	CLOETESDAM NO: 589 LS PTN 0	257.4180	0	SECTION 9.2 SUBDIVIDED AS FOLLOWS:
LS FARMS	CLOETESDAM NO: 589 LS	00000589	00000	00000	M001	-		AGRICULTURAL PROPERTIES	CLOETESDAM NO: 589 LS PTN 0	174.2908	1 310 000	-
LS FARMS	CLOETESDAM NO: 589 LS	00000589	00000	00000	M002	-		RESIDENTIAL PROPERTIES	CLOETESDAM NO: 589 LS PTN 0	83.1272	5 600 000	-
LS FARMS	CLOETESDAM NO: 589 LS	00000589	00001	00000	0000	-		MULTI PURPOSE PROPERTIES	CLOETESDAM NO: 589 LS PTN 1	193.9930	0	SECTION 9.2 SUBDIVIDED AS FOLLOWS:
LS FARMS	CLOETESDAM NO: 589 LS	00000589	00001	00000	M001	-		AGRICULTURAL PROPERTIES	CLOETESDAM NO: 589 LS PTN 1	121.4983	980 000	-
LS FARMS	CLOETESDAM NO: 589 LS	00000589	00001	00000	M002	-		RESIDENTIAL PROPERTIES	CLOETESDAM NO: 589 LS PTN 1	72.4947	5 270 000	-
LS FARMS	CLOETESDAM NO: 589 LS	00000589	00002	00000	0000	-		AGRICULTURAL PROPERTIES	CLOETESDAM NO: 589 LS PTN 2	70.2439	440 000	-
LS FARMS	KOKSON NO: 590 LS	00000590	00000	00000	0000	-		MULTI PURPOSE PROPERTIES	KOKSON NO: 590 LS PTN 0	656.2020	0	SECTION 9.2 SUBDIVIDED AS FOLLOWS:
LS FARMS	KOKSON NO: 590 LS	00000590	00000	00000	M001	-		AGRICULTURAL PROPERTIES	KOKSON NO: 590 LS PTN 0	576.4184	3 750 000	-
LS FARMS	KOKSON NO: 590 LS	00000590	00000	00000	M002	-		RESIDENTIAL PROPERTIES	KOKSON NO: 590 LS PTN 0	78.5551	31 400 000	-
LS FARMS	KOKSON NO: 590 LS	00000590	00000	00000	M003	-		PUBLIC SERVICE PURPOSES	KOKSON NO: 590 LS PTN 0	1.2285	1 110 000	TAU-KWENA PRIMARY SCHOOL
LS FARMS	MATALAS LOCATION NO: 591 LS	00000591	00000	00000	0000	-		MULTI PURPOSE PROPERTIES	MATALAS LOCATION NO: 591 LS PTN 0	28 201.1891	0	SECTION 9.2 SUBDIVIDED AS FOLLOWS:
LS FARMS	MATALAS LOCATION NO: 591 LS	00000591	00000	00000	M001	-		AGRICULTURAL PROPERTIES	MATALAS LOCATION NO: 591 LS PTN 0	25 067.3944	155 400 000	-
LS FARMS	MATALAS LOCATION NO: 591 LS	00000591	00000	00000	M002	-		RESIDENTIAL PROPERTIES	MATALAS LOCATION NO: 591 LS PTN 0	3 049.0000	176 800 000	-
LS FARMS	MATALAS LOCATION NO: 591 LS	00000591	00000	00000	M003	-		PUBLIC SERVICE PURPOSES	MATALAS LOCATION NO: 591 LS PTN 0	1.3500	1 880 000	BK MATLALA COMMERCIAL HIGH SCHOOL
LS FARMS	MATALAS LOCATION NO: 591 LS	00000591	00000	00000	M004	-		PUBLIC SERVICE PURPOSES	MATALAS LOCATION NO: 591 LS PTN 0	3.5400	2 420 000	DIBENG PRIMARY SCHOOL
LS FARMS	MATALAS LOCATION NO: 591 LS	00000591	00000	00000	M005	-		PUBLIC SERVICE PURPOSES	MATALAS LOCATION NO: 591 LS PTN 0	1.6300	2 190 000	HAKALA PRIMARY SCHOOL
LS FARMS	MATALAS LOCATION NO: 591 LS	00000591	00000	00000	M006	-		PUBLIC SERVICE PURPOSES	MATALAS LOCATION NO: 591 LS PTN 0	4.0600	3 600 000	KGOKE HIGH SCHOOL
LS FARMS	MATALAS LOCATION NO: 591 LS	00000591	00000	00000	M007	-		PUBLIC SERVICE PURPOSES	MATALAS LOCATION NO: 591 LS PTN 0	1.9800	1 920 000	KGOMONTSWERE PRIMARY SCHOOL

Registered or other description of the property							Full Names of Owner(s)	Category determined in terms of Section 8 of the Act	Physical address of the property	Extent of the property (HA)	Market value of the property	Remarks
Town Allotment	Suburb	Erf Nr	Portion	Unit	Section							
LS FARMS	MATALAS LOCATION NO: 591 LS	00000591	00000	00000	M008	-		PUBLIC SERVICE PURPOSES	MATALAS LOCATION NO: 591 LS PTN 0	2.6200	1 510 000	KGOPODI PRIMARY SCHOOL
LS FARMS	MATALAS LOCATION NO: 591 LS	00000591	00000	00000	M009	-		PUBLIC SERVICE PURPOSES	MATALAS LOCATION NO: 591 LS PTN 0	3.8100	2 210 000	KOKAMI PRIMARY SCHOOL
LS FARMS	MATALAS LOCATION NO: 591 LS	00000591	00000	00000	M010	-		PUBLIC SERVICE PURPOSES	MATALAS LOCATION NO: 591 LS PTN 0	2.6200	2 410 000	KWENA-SELAKI PRIMARY
LS FARMS	MATALAS LOCATION NO: 591 LS	00000591	00000	00000	M011	-		PUBLIC SERVICE PURPOSES	MATALAS LOCATION NO: 591 LS PTN 0	1.7100	1 730 000	LETSWALELA BAHALOGA SECONDARY SCHOOL
LS FARMS	MATALAS LOCATION NO: 591 LS	00000591	00000	00000	M012	-		PUBLIC SERVICE PURPOSES	MATALAS LOCATION NO: 591 LS PTN 0	1.7300	2 450 000	MADIETANE PRIMARY SCHOOL
LS FARMS	MATALAS LOCATION NO: 591 LS	00000591	00000	00000	M013	-		PUBLIC SERVICE PURPOSES	MATALAS LOCATION NO: 591 LS PTN 0	5.3200	4 260 000	MAHOAI HIGH SCHOOL
LS FARMS	MATALAS LOCATION NO: 591 LS	00000591	00000	00000	M014	-		PUBLIC SERVICE PURPOSES	MATALAS LOCATION NO: 591 LS PTN 0	4.0200	2 370 000	MAKOBATENG SECONDARY SCHOOL
LS FARMS	MATALAS LOCATION NO: 591 LS	00000591	00000	00000	M015	-		PUBLIC SERVICE PURPOSES	MATALAS LOCATION NO: 591 LS PTN 0	2.9900	1 970 000	MAKOKO SECONDARY SCHOOL
LS FARMS	MATALAS LOCATION NO: 591 LS	00000591	00000	00000	M016	-		PUBLIC SERVICE PURPOSES	MATALAS LOCATION NO: 591 LS PTN 0	1.2400	1 550 000	MAMONE SECONDARY SCHOOL
LS FARMS	MATALAS LOCATION NO: 591 LS	00000591	00000	00000	M017	-		PUBLIC SERVICE PURPOSES	MATALAS LOCATION NO: 591 LS PTN 0	7.0100	4 230 000	MAOWANENG SECONDARY SCHOOL
LS FARMS	MATALAS LOCATION NO: 591 LS	00000591	00000	00000	M018	-		PUBLIC SERVICE PURPOSES	MATALAS LOCATION NO: 591 LS PTN 0	3.3200	1 780 000	MAPALE SECONDARY
LS FARMS	MATALAS LOCATION NO: 591 LS	00000591	00000	00000	M019	-		PUBLIC SERVICE PURPOSES	MATALAS LOCATION NO: 591 LS PTN 0	1.0000	1 230 000	MMAPHEKGO PRIMARY
LS FARMS	MATALAS LOCATION NO: 591 LS	00000591	00000	00000	M020	-		PUBLIC SERVICE PURPOSES	MATALAS LOCATION NO: 591 LS PTN 0	1.7100	1 640 000	MMUSHI JUNIOR PRIMARY SCHOOL
LS FARMS	MATALAS LOCATION NO: 591 LS	00000591	00000	00000	M021	-		PUBLIC SERVICE PURPOSES	MATALAS LOCATION NO: 591 LS PTN 0	1.6700	1 770 000	MOETAGARE PRIMARY
LS FARMS	MATALAS LOCATION NO: 591 LS	00000591	00000	00000	M022	-		PUBLIC SERVICE PURPOSES	MATALAS LOCATION NO: 591 LS PTN 0	1.0500	980 000	MOGOSHI PRIMARY SCHOOL
LS FARMS	MATALAS LOCATION NO: 591 LS	00000591	00000	00000	M023	-		PUBLIC SERVICE PURPOSES	MATALAS LOCATION NO: 591 LS PTN 0	5.7200	4 040 000	NGAKANA HIGH SCHOOL
LS FARMS	MATALAS LOCATION NO: 591 LS	00000591	00000	00000	M024	-		PUBLIC SERVICE PURPOSES	MATALAS LOCATION NO: 591 LS PTN 0	1.3400	1 240 000	PHEHLE PRIMARY SCHOOL
LS FARMS	MATALAS LOCATION NO: 591 LS	00000591	00000	00000	M025	-		PUBLIC SERVICE PURPOSES	MATALAS LOCATION NO: 591 LS PTN 0	2.0800	1 880 000	PHOFFU PRIMARY SCHOOL
LS FARMS	MATALAS LOCATION NO: 591 LS	00000591	00000	00000	M026	-		PUBLIC SERVICE PURPOSES	MATALAS LOCATION NO: 591 LS PTN 0	1.7000	1 880 000	PHUTI SEOPA HIGH SCHOOL
LS FARMS	MATALAS LOCATION NO: 591 LS	00000591	00000	00000	M027	-		PUBLIC SERVICE PURPOSES	MATALAS LOCATION NO: 591 LS PTN 0	2.4600	2 130 000	PUDUTJE PRIMARY SCHOOL
LS FARMS	MATALAS LOCATION NO: 591 LS	00000591	00000	00000	M028	-		PUBLIC SERVICE PURPOSES	MATALAS LOCATION NO: 591 LS PTN 0	1.6600	2 510 000	PULA SEOPA PRIMARY
LS FARMS	MATALAS LOCATION NO: 591 LS	00000591	00000	00000	M029	-		PUBLIC SERVICE PURPOSES	MATALAS LOCATION NO: 591 LS PTN 0	1.2500	2 080 000	RACHEBOLE PRIMARY SCHOOL
LS FARMS	MATALAS LOCATION NO: 591 LS	00000591	00000	00000	M030	-		PUBLIC SERVICE PURPOSES	MATALAS LOCATION NO: 591 LS PTN 0	0.6900	1 230 000	RAMALAPA PRIMARY
LS FARMS	MATALAS LOCATION NO: 591 LS	00000591	00000	00000	M031	-		PUBLIC SERVICE PURPOSES	MATALAS LOCATION NO: 591 LS PTN 0	4.0000	2 100 000	SELOUTJO SECONDARY SCHOOL
LS FARMS	MATALAS LOCATION NO: 591 LS	00000591	00000	00000	M032	-		PUBLIC SERVICE PURPOSES	MATALAS LOCATION NO: 591 LS PTN 0	0.6900	980 000	SEMANENG SECONDARY SCHOOL
LS FARMS	MATALAS LOCATION NO: 591 LS	00000591	00000	00000	M033	-		PUBLIC SERVICE PURPOSES	MATALAS LOCATION NO: 591 LS PTN 0	1.1800	1 940 000	TSHUKUTSWE HIGH SCHOOL
LS FARMS	MATALAS LOCATION NO: 591 LS	00000591	00000	00000	M034	-		PUBLIC SERVICE PURPOSES	MATALAS LOCATION NO: 591 LS PTN 0	0.9500	950 000	TSOGE PRIMARY SCHOOL
LS FARMS	MATALAS LOCATION NO: 591 LS	00000591	00000	00000	M035	-		PUBLIC SERVICE PURPOSES	MATALAS LOCATION NO: 591 LS PTN 0	2.6114	890 000	TIBANEFONTEIN PRIMARY SCHOOL PREVIOUSLY NOT VALUED
LS FARMS	MATALAS LOCATION NO: 591 LS	00000591	00000	00000	M036	-		PUBLIC SERVICE PURPOSES	MATALAS LOCATION NO: 591 LS PTN 0	4.0833	1 250 000	TLOU MATLALA SECONDARY SCHOOL PREVIOUSLY NOT VALUED
LS FARMS	MATALAS LOCATION NO: 591 LS	00000591	00037	00000	0000	-		BUSINESS AND COMMERCIAL PROPERTIES	MATALAS LOCATION NO: 591 LS PTN 37	40.5245	88 500 000	TIBANE MALL VALUED TOGETHER WITH PTN 4 OF THE FARM NO586 LS
LS FARMS	BACCHUS NO: 592 LS	00000592	00000	00000	0000	-		AGRICULTURAL PROPERTIES	BACCHUS NO: 592 LS PTN 0	2 460.0000	106 800 000	-
LS FARMS	GOEDE HOOP NO: 595 LS	00000595	00000	00000	0000	-		MULTI PURPOSE PROPERTIES	GOEDE HOOP NO: 595 LS PTN 0	1 100.0000	0	SECTION 9.2 SUBDIVIDED AS FOLLOWS:
LS FARMS	GOEDE HOOP NO: 595 LS	00000595	00000	00000	M001	-		AGRICULTURAL PROPERTIES	GOEDE HOOP NO: 595 LS PTN 0	1 016.7205	6 510 000	-
LS FARMS	GOEDE HOOP NO: 595 LS	00000595	00000	00000	M002	-		RESIDENTIAL PROPERTIES	GOEDE HOOP NO: 595 LS PTN 0	81.6235	24 500 000	-
LS FARMS	GOEDE HOOP NO: 595 LS	00000595	00000	00000	M003	-		PUBLIC SERVICE PURPOSES	GOEDE HOOP NO: 595 LS PTN 0	0.9531	2 590 000	KGOROSHI PRIMARY SCHOOL
LS FARMS	GOEDE HOOP NO: 595 LS	00000595	00000	00000	M004	-		PUBLIC SERVICE PURPOSES	GOEDE HOOP NO: 595 LS PTN 0	0.7029	1 050 000	SEKATI SECONDARY SCHOOL

Registered or other description of the property							Full Names of Owner(s)	Category determined in terms of Section 8 of the Act	Physical address of the property	Extent of the property (HA)	Market value of the property	Remarks
Town Allotment	Suburb	Erf Nr	Portion	Unit	Section							
LS FARMS	ZAAIPLAATS NO: 596 LS	00000596	00000	00000	0000	-		AGRICULTURAL PROPERTIES	ZAAIPLAATS NO: 596 LS PTN 0	536.1160	25 000 000	-
LS FARMS	CORNELIA NO: 597 LS	00000597	00000	00000	0000	-		AGRICULTURAL PROPERTIES	CORNELIA NO: 597 LS PTN 0	321.1010	4 670 000	-
LS FARMS	CORNELIA NO: 597 LS	00000597	00001	00000	0000	-		AGRICULTURAL PROPERTIES	CORNELIA NO: 597 LS PTN 1	171.3060	1 110 000	-
LS FARMS	RAMPIETJESFONTEIN NO: 598 LS	00000598	00000	00000	0000	-		MULTI PURPOSE PROPERTIES	RAMPIETJESFONTEIN NO: 598 LS PTN 0	2 290.0000	0	SECTION 9.2 SUBDIVIDED AS FOLLOWS:
LS FARMS	RAMPIETJESFONTEIN NO: 598 LS	00000598	00000	00000	M001	-		AGRICULTURAL PROPERTIES	RAMPIETJESFONTEIN NO: 598 LS PTN 0	2 156.8111	10 800 000	-
LS FARMS	RAMPIETJESFONTEIN NO: 598 LS	00000598	00000	00000	M002	-		RESIDENTIAL PROPERTIES	RAMPIETJESFONTEIN NO: 598 LS PTN 0	131.6059	26 300 000	-
LS FARMS	RAMPIETJESFONTEIN NO: 598 LS	00000598	00000	00000	M003	-		PUBLIC SERVICE PURPOSES	RAMPIETJESFONTEIN NO: 598 LS PTN 0	0.4170	1 440 000	MOSHIDI SECONDARY SCHOOL
LS FARMS	RAMPIETJESFONTEIN NO: 598 LS	00000598	00000	00000	M004	-		PUBLIC SERVICE PURPOSES	RAMPIETJESFONTEIN NO: 598 LS PTN 0	1.1660	2 410 000	SETLHAKO PRIMARY SCHOOL
LS FARMS	CERES NO: 599 LS	00000599	00000	00000	0000	-		MULTI PURPOSE PROPERTIES	CERES NO: 599 LS PTN 0	2 420.0000	0	SECTION 9.2 SUBDIVIDED AS FOLLOWS:
LS FARMS	CERES NO: 599 LS	00000599	00000	00000	M001	-		AGRICULTURAL PROPERTIES	CERES NO: 599 LS PTN 0	2 151.0822	10 800 000	-
LS FARMS	CERES NO: 599 LS	00000599	00000	00000	M002	-		RESIDENTIAL PROPERTIES	CERES NO: 599 LS PTN 0	265.8513	58 500 000	-
LS FARMS	CERES NO: 599 LS	00000599	00000	00000	M003	-		PUBLIC SERVICE PURPOSES	CERES NO: 599 LS PTN 0	0.8069	1 630 000	MMADITSHIKA PRIMARY SCHOOL
LS FARMS	CERES NO: 599 LS	00000599	00000	00000	M004	-		PUBLIC SERVICE PURPOSES	CERES NO: 599 LS PTN 0	2.2596	3 910 000	SEOKENG SECONDARY SCHOOL
LS FARMS	EERSTE GELUK NO: 600 LS	00000600	00000	00000	0000	-		AGRICULTURAL PROPERTIES	EERSTE GELUK NO: 600 LS PTN 0	710.9500	5 580 000	-
LS FARMS	EERSTE GELUK NO: 600 LS	00000600	00001	00000	0000	-		AGRICULTURAL PROPERTIES	EERSTE GELUK NO: 600 LS PTN 1	59.7183	450 000	-
LS FARMS	EERSTE GELUK NO: 600 LS	00000600	00002	00000	0000	-		AGRICULTURAL PROPERTIES	EERSTE GELUK NO: 600 LS PTN 2	50.5425	380 000	-
LS FARMS	EERSTE GELUK NO: 600 LS	00000600	00003	00000	0000	-		AGRICULTURAL PROPERTIES	EERSTE GELUK NO: 600 LS PTN 3	178.9930	1 400 000	-
LS FARMS	EERSTE GELUK NO: 600 LS	00000600	00004	00000	0000	-		AGRICULTURAL PROPERTIES	EERSTE GELUK NO: 600 LS PTN 4	42.8587	320 000	-
LS FARMS	EERSTE GELUK NO: 600 LS	00000600	00005	00000	0000	-		AGRICULTURAL PROPERTIES	EERSTE GELUK NO: 600 LS PTN 5	42.7739	320 000	-
LS FARMS	EERSTE GELUK NO: 600 LS	00000600	00006	00000	0000	-		AGRICULTURAL PROPERTIES	EERSTE GELUK NO: 600 LS PTN 6	42.8090	320 000	-
LS FARMS	DAMPLAATS NO: 601 LS	00000601	00000	00000	0000	-		MULTI PURPOSE PROPERTIES	DAMPLAATS NO: 601 LS PTN 0	568.6340	0	SECTION 9.2 SUBDIVIDED AS FOLLOWS:
LS FARMS	DAMPLAATS NO: 601 LS	00000601	00000	00000	M001	-		AGRICULTURAL PROPERTIES	DAMPLAATS NO: 601 LS PTN 0	533.3972	3 410 000	-
LS FARMS	DAMPLAATS NO: 601 LS	00000601	00000	00000	M002	-		RESIDENTIAL PROPERTIES	DAMPLAATS NO: 601 LS PTN 0	35.2368	11 300 000	-
LS FARMS	DAMPLAATS NO: 601 LS	00000601	00001	00000	0000	-		MULTI PURPOSE PROPERTIES	DAMPLAATS NO: 601 LS PTN 1	85.6532	0	SECTION 9.2 SUBDIVIDED AS FOLLOWS:
LS FARMS	DAMPLAATS NO: 601 LS	00000601	00001	00000	M001	-		AGRICULTURAL PROPERTIES	DAMPLAATS NO: 601 LS PTN 1	71.9896	460 000	-
LS FARMS	DAMPLAATS NO: 601 LS	00000601	00001	00000	M002	-		RESIDENTIAL PROPERTIES	DAMPLAATS NO: 601 LS PTN 1	13.6636	2 460 000	-
LS FARMS	DAMPLAATS NO: 601 LS	00000601	00002	00000	0000	-		AGRICULTURAL PROPERTIES	DAMPLAATS NO: 601 LS PTN 2	95.9316	5 070 000	-
LS FARMS	HELENA NO: 602 LS	00000602	00000	00000	0000	-		AGRICULTURAL PROPERTIES	HELENA NO: 602 LS PTN 0	609.2510	8 630 000	-
LS FARMS	ABRAMSFONTEIN NO: 603 LS	00000603	00000	00000	0000	-		AGRICULTURAL PROPERTIES	ABRAMSFONTEIN NO: 603 LS PTN 0	370.0000	2 370 000	-
LS FARMS	ZOMERSFONTEIN NO: 604 LS	00000604	00000	00000	0000	-		AGRICULTURAL PROPERTIES	ZOMERSFONTEIN NO: 604 LS PTN 0	291.0000	1 860 000	-
LS FARMS	GROOTVLEY NO: 605 LS	00000605	00000	00000	0000	-		AGRICULTURAL PROPERTIES	GROOTVLEY NO: 605 LS PTN 0	1 280.0000	7 940 000	-
LS FARMS	GROOTVLEY NO: 605 LS	00000605	00001	00000	0000	-		AGRICULTURAL PROPERTIES	GROOTVLEY NO: 605 LS PTN 1	1 280.0000	7 940 000	-
LS FARMS	MALIETZIELOCATION NO: 606 LS	00000606	00000	00000	0000	-		MULTI PURPOSE PROPERTIES	MALIETZIELOCATION NO: 606 LS PTN 0	39 849.4318	0	SECTION 9.2 SUBDIVIDED AS FOLLOWS:
LS FARMS	MALIETZIELOCATION NO: 606 LS	00000606	00000	00000	M001	-		AGRICULTURAL PROPERTIES	MALIETZIELOCATION NO: 606 LS PTN 0	38 606.2594	247 100 000	-
LS FARMS	MALIETZIELOCATION NO: 606 LS	00000606	00000	00000	M002	-		RESIDENTIAL PROPERTIES	MALIETZIELOCATION NO: 606 LS PTN 0	1 067.3000	281 400 000	-
LS FARMS	MALIETZIELOCATION NO: 606 LS	00000606	00000	00000	M003	-		PUBLIC SERVICE PURPOSES	MALIETZIELOCATION NO: 606 LS PTN 0	1.0200	1 180 000	BAILAFURI PRIMARY SCHOOL

Registered or other description of the property							Full Names of Owner(s)	Category determined in terms of Section 8 of the Act	Physical address of the property	Extent of the property (HA)	Market value of the property	Remarks
Town Allotment	Suburb	Erf Nr	Portion	Unit	Section							
LS FARMS	MALIETZIELOCATION NO: 606 LS	00000606	00000	00000	M004	-		PUBLIC SERVICE PURPOSES	MALIETZIELOCATION NO: 606 LS PTN 0	3.5900	2 170 000	BOETSE SECONDARY SCHOOL
LS FARMS	MALIETZIELOCATION NO: 606 LS	00000606	00000	00000	M005	-		PUBLIC SERVICE PURPOSES	MALIETZIELOCATION NO: 606 LS PTN 0	1.9300	1 450 000	KAPUTLA NKOANA PRIMARY
LS FARMS	MALIETZIELOCATION NO: 606 LS	00000606	00000	00000	M006	-		PUBLIC SERVICE PURPOSES	MALIETZIELOCATION NO: 606 LS PTN 0	1.9300	2 550 000	KGWAREDI PRIMARY SCHOOL
LS FARMS	MALIETZIELOCATION NO: 606 LS	00000606	00000	00000	M007	-		PUBLIC SERVICE PURPOSES	MALIETZIELOCATION NO: 606 LS PTN 0	5.0800	3 310 000	MAMOLEMANE SECONDARY SCHOOL
LS FARMS	MALIETZIELOCATION NO: 606 LS	00000606	00000	00000	M008	-		PUBLIC SERVICE PURPOSES	MALIETZIELOCATION NO: 606 LS PTN 0	2.9600	1 660 000	MAMOLOKO PRIMARY SCHOOL
LS FARMS	MALIETZIELOCATION NO: 606 LS	00000606	00000	00000	M009	-		PUBLIC SERVICE PURPOSES	MALIETZIELOCATION NO: 606 LS PTN 0	1.7500	2 160 000	MANAMELA PRIMARY SCHOOL
LS FARMS	MALIETZIELOCATION NO: 606 LS	00000606	00000	00000	M010	-		PUBLIC SERVICE PURPOSES	MALIETZIELOCATION NO: 606 LS PTN 0	1.5900	2 100 000	MASEROLE SECONDARY SCHOOL
LS FARMS	MALIETZIELOCATION NO: 606 LS	00000606	00000	00000	M011	-		PUBLIC SERVICE PURPOSES	MALIETZIELOCATION NO: 606 LS PTN 0	4.4000	3 930 000	MMAKGABO SEN SEC SCHOOL
LS FARMS	MALIETZIELOCATION NO: 606 LS	00000606	00000	00000	M012	-		PUBLIC SERVICE PURPOSES	MALIETZIELOCATION NO: 606 LS PTN 0	1.7000	1 380 000	MMAMARAMA SECONDARY SCHOOL
LS FARMS	MALIETZIELOCATION NO: 606 LS	00000606	00000	00000	M013	-		PUBLIC SERVICE PURPOSES	MALIETZIELOCATION NO: 606 LS PTN 0	1.6000	1 180 000	MOREMI PRIMARY SCHOOL
LS FARMS	MALIETZIELOCATION NO: 606 LS	00000606	00000	00000	M014	-		PUBLIC SERVICE PURPOSES	MALIETZIELOCATION NO: 606 LS PTN 0	3.1600	2 360 000	MORUPAHALE
LS FARMS	MALIETZIELOCATION NO: 606 LS	00000606	00000	00000	M015	-		PUBLIC SERVICE PURPOSES	MALIETZIELOCATION NO: 606 LS PTN 0	1.0070	1 370 000	MOSHASHA PRIMARY SCHOOL
LS FARMS	MALIETZIELOCATION NO: 606 LS	00000606	00000	00000	M016	-		PUBLIC SERVICE PURPOSES	MALIETZIELOCATION NO: 606 LS PTN 0	2.6300	3 040 000	MOSHUBABA SECONDARY SCHOOL
LS FARMS	MALIETZIELOCATION NO: 606 LS	00000606	00000	00000	M017	-		PUBLIC SERVICE PURPOSES	MALIETZIELOCATION NO: 606 LS PTN 0	1.0000	980 000	NAPE TLADI PRIMARY
LS FARMS	MALIETZIELOCATION NO: 606 LS	00000606	00000	00000	M018	-		PUBLIC SERVICE PURPOSES	MALIETZIELOCATION NO: 606 LS PTN 0	1.6600	2 160 000	SEBOKELA PRIMARY SCHOOL
LS FARMS	MALIETZIELOCATION NO: 606 LS	00000606	00000	00000	M019	-		PUBLIC SERVICE PURPOSES	MALIETZIELOCATION NO: 606 LS PTN 0	0.8300	1 660 000	SEHLAGANE PRIMARY SCHOOL
LS FARMS	MALIETZIELOCATION NO: 606 LS	00000606	00000	00000	M020	-		PUBLIC SERVICE PURPOSES	MALIETZIELOCATION NO: 606 LS PTN 0	4.9700	3 640 000	MMANARE SECONDARY SCHOOL
LS FARMS	MALIETZIELOCATION NO: 606 LS	00000606	00000	00000	M021	-		PUBLIC SERVICE PURPOSES	MALIETZIELOCATION NO: 606 LS PTN 0	2.2600	1 870 000	MANKGAKISA PRIMARY
LS FARMS	MALIETZIELOCATION NO: 606 LS	00000606	00000	00000	M022	-		PUBLIC SERVICE PURPOSES	MALIETZIELOCATION NO: 606 LS PTN 0	1.7900	1 380 000	MAHLODUMELA LOWER PRIMARY SCHOOL
LS FARMS	MALIETZIELOCATION NO: 606 LS	00000606	00000	00000	M023	-		PUBLIC SERVICE PURPOSES	MALIETZIELOCATION NO: 606 LS PTN 0	1.4500	1 570 000	HOSEA NTSOANE PRIMARY SCHOOL
LS FARMS	MALIETZIELOCATION NO: 606 LS	00000606	00000	00000	M024	-		PUBLIC SERVICE PURPOSES	MALIETZIELOCATION NO: 606 LS PTN 0	2.7100	2 160 000	MATOLO KHALO PRIMARY SCHOOL
LS FARMS	MALIETZIELOCATION NO: 606 LS	00000606	00000	00000	M025	-		PUBLIC SERVICE PURPOSES	MALIETZIELOCATION NO: 606 LS PTN 0	1.5200	2 150 000	MOKATI PRIMARY SCHOOL
LS FARMS	MALIETZIELOCATION NO: 606 LS	00000606	00000	00000	M026	-		PUBLIC SERVICE PURPOSES	MALIETZIELOCATION NO: 606 LS PTN 0	16.2400	8 490 000	SESHIGO HIGH SCHOOL
LS FARMS	MALIETZIELOCATION NO: 606 LS	00000606	00000	00000	M027	-		PUBLIC SERVICE PURPOSES	MALIETZIELOCATION NO: 606 LS PTN 0	5.3700	3 540 000	KOMAPE MOLAPO PRIMARY SCHOOL
LS FARMS	MALIETZIELOCATION NO: 606 LS	00000606	00000	00000	M028	-		PUBLIC SERVICE PURPOSES	MALIETZIELOCATION NO: 606 LS PTN 0	2.4500	1 770 000	MOLALAHARE PRIMARY SCHOOL
LS FARMS	MALIETZIELOCATION NO: 606 LS	00000606	00000	00000	M029	-		PUBLIC SERVICE PURPOSES	MALIETZIELOCATION NO: 606 LS PTN 0	2.5300	2 470 000	MOKGOBA JUNIOR PRIMARY SCHOOL
LS FARMS	MALIETZIELOCATION NO: 606 LS	00000606	00000	00000	M030	-		PUBLIC SERVICE PURPOSES	MALIETZIELOCATION NO: 606 LS PTN 0	2.9300	2 360 000	RALEMA PRIMARY SCHOOL
LS FARMS	MALIETZIELOCATION NO: 606 LS	00000606	00000	00000	M031	-		PUBLIC SERVICE PURPOSES	MALIETZIELOCATION NO: 606 LS PTN 0	3.2900	1 810 000	LEETETJA PRIMARY SCHOOL
LS FARMS	MALIETZIELOCATION NO: 606 LS	00000606	00000	00000	M032	-		PUBLIC SERVICE PURPOSES	MALIETZIELOCATION NO: 606 LS PTN 0	4.8700	3 150 000	JH MOLOTO SECONDARY SCHOOL
LS FARMS	MALIETZIELOCATION NO: 606 LS	00000606	00000	00000	M033	-		PUBLIC SERVICE PURPOSES	MALIETZIELOCATION NO: 606 LS PTN 0	4.3800	2 290 000	NGWAKO PRIMARY SCHOOL
LS FARMS	MALIETZIELOCATION NO: 606 LS	00000606	00000	00000	M034	-		PUBLIC SERVICE PURPOSES	MALIETZIELOCATION NO: 606 LS PTN 0	13.8700	7 890 000	KGAKOA SECONDARY SCHOOL
LS FARMS	MALIETZIELOCATION NO: 606 LS	00000606	00000	00000	M035	-		PUBLIC SERVICE PURPOSES	MALIETZIELOCATION NO: 606 LS PTN 0	5.2800	3 450 000	RAMONGWANA PRIMARY SCHOOL
LS FARMS	MALIETZIELOCATION NO: 606 LS	00000606	00000	00000	M036	-		PUBLIC SERVICE PURPOSES	MALIETZIELOCATION NO: 606 LS PTN 0	10.8900	5 340 000	MARIPHU PRIMARY SCHOOL
LS FARMS	MALIETZIELOCATION NO: 606 LS	00000606	00000	00000	M037	-		PUBLIC SERVICE PURPOSES	MALIETZIELOCATION NO: 606 LS PTN 0	7.4400	4 730 000	MAKGOFE HIGH SCHOOL
LS FARMS	MALIETZIELOCATION NO: 606 LS	00000606	00000	00000	M038	-		PUBLIC SERVICE PURPOSES	MALIETZIELOCATION NO: 606 LS PTN 0	5.9600	3 550 000	OR MABOTJA SECONDARY SCHOOL
LS FARMS	MALIETZIELOCATION NO: 606 LS	00000606	00000	00000	M039	-		PUBLIC SERVICE PURPOSES	MALIETZIELOCATION NO: 606 LS PTN 0	3.5300	3 140 000	MONYONG SECONDARY SCHOOL

Registered or other description of the property							Full Names of Owner(s)	Category determined in terms of Section 8 of the Act	Physical address of the property	Extent of the property (HA)	Market value of the property	Remarks
Town Allotment	Suburb	Erf Nr	Portion	Unit	Section							
LS FARMS	MALIETZIELOCATION NO: 606 LS	00000606	00000	00000	M040	-		PUBLIC SERVICE PURPOSES	MALIETZIELOCATION NO: 606 LS PTN 0	1.8900	1 570 000	NAPE PRIMARY SCHOOL
LS FARMS	MALIETZIELOCATION NO: 606 LS	00000606	00000	00000	M041	-		PUBLIC SERVICE PURPOSES	MALIETZIELOCATION NO: 606 LS PTN 0	1.8500	2 940 000	MOLAUTSI SECONDARY SCHOOL
LS FARMS	MALIETZIELOCATION NO: 606 LS	00000606	00000	00000	M042	-		PUBLIC SERVICE PURPOSES	MALIETZIELOCATION NO: 606 LS PTN 0	2.9700	3 040 000	MOCHOCHO PRIMARY SCHOOL
LS FARMS	MALIETZIELOCATION NO: 606 LS	00000606	00000	00000	M043	-		PUBLIC SERVICE PURPOSES	MALIETZIELOCATION NO: 606 LS PTN 0	3.1800	3 920 000	MOHLAPETSE SECONDARY
LS FARMS	MALIETZIELOCATION NO: 606 LS	00000606	00000	00000	M044	-		PUBLIC SERVICE PURPOSES	MALIETZIELOCATION NO: 606 LS PTN 0	1.3500	2 250 000	MATSIRI MOKGOKONG PRIMARY SCHOOL
LS FARMS	MALIETZIELOCATION NO: 606 LS	00000606	00000	00000	M045	-		PUBLIC SERVICE PURPOSES	MALIETZIELOCATION NO: 606 LS PTN 0	2.5600	3 620 000	APRIL MAKGAKGA PRIMARY SCHOOL
LS FARMS	MALIETZIELOCATION NO: 606 LS	00000606	00000	00000	M046	-		PUBLIC SERVICE PURPOSES	MALIETZIELOCATION NO: 606 LS PTN 0	0.3108	780 000	MPHARENG PRIMARY SCHOOL
LS FARMS	MALIETZIELOCATION NO: 606 LS	00000606	00000	00000	M047	-		PUBLIC SERVICE PURPOSES	MALIETZIELOCATION NO: 606 LS PTN 0	5.5097	3 290 000	KGABO SECONDARY SCHOOL
LS FARMS	MALIETZIELOCATION NO: 606 LS	00000606	00000	00000	M048	-		PUBLIC SERVICE PURPOSES	MALIETZIELOCATION NO: 606 LS PTN 0	3.6517	6 850 000	NARE SENIOR SECONDARY SCHOOL
LS FARMS	MALIETZIELOCATION NO: 606 LS	00000606	00000	00000	M049	-		PUBLIC SERVICE PURPOSES	MALIETZIELOCATION NO: 606 LS PTN 0	2.7294	2 940 000	MASEGELA PRIMARY SCHOOL
LS FARMS	MALIETZIELOCATION NO: 606 LS	00000606	00000	00000	M050	-		PUBLIC SERVICE PURPOSES	MALIETZIELOCATION NO: 606 LS PTN 0	4.6457	2 630 000	RAMOGOBE PRIMARY SCHOOL
LS FARMS	MALIETZIELOCATION NO: 606 LS	00000606	00000	00000	M051	-		PUBLIC SERVICE PURPOSES	MALIETZIELOCATION NO: 606 LS PTN 0	1.7841	660 000	RAMOGOBE PRIMARY SCHOOL
LS FARMS	LASTFONTEIN NO: 607 LS	00000607	00000	00000	0000	-		MULTI PURPOSE PROPERTIES	LASTFONTEIN NO: 607 LS PTN 0	804.3250	0	SECTION 9.2 SUBDIVIDED AS FOLLOWS:
LS FARMS	LASTFONTEIN NO: 607 LS	00000607	00000	00000	M001	-		AGRICULTURAL PROPERTIES	LASTFONTEIN NO: 607 LS PTN 0	726.7419	4 650 000	-
LS FARMS	LASTFONTEIN NO: 607 LS	00000607	00000	00000	M002	-		RESIDENTIAL PROPERTIES	LASTFONTEIN NO: 607 LS PTN 0	75.1700	13 200 000	-
LS FARMS	LASTFONTEIN NO: 607 LS	00000607	00000	00000	M003	-		PUBLIC SERVICE PURPOSES	LASTFONTEIN NO: 607 LS PTN 0	21.4131	1 030 000	MOHWIBIDU PRIMARY SCHOOL
LS FARMS	PALMIETFONTEIN NO: 609 LS	00000609	00000	00000	0000	-		MULTI PURPOSE PROPERTIES	PALMIETFONTEIN NO: 609 LS PTN 0	1 546.9439	0	SECTION 9.2 SUBDIVIDED AS FOLLOWS:
LS FARMS	PALMIETFONTEIN NO: 609 LS	00000609	00000	00000	M001	-		AGRICULTURAL PROPERTIES	PALMIETFONTEIN NO: 609 LS PTN 0	700.7239	4 480 000	-
LS FARMS	PALMIETFONTEIN NO: 609 LS	00000609	00000	00000	M002	-		RESIDENTIAL PROPERTIES	PALMIETFONTEIN NO: 609 LS PTN 0	840.0000	51 300 000	-
LS FARMS	PALMIETFONTEIN NO: 609 LS	00000609	00000	00000	M003	-		PUBLIC SERVICE PURPOSES	PALMIETFONTEIN NO: 609 LS PTN 0	3.3200	3 530 000	MALOKANENG PRIMARY
LS FARMS	PALMIETFONTEIN NO: 609 LS	00000609	00000	00000	M004	-		PUBLIC SERVICE PURPOSES	PALMIETFONTEIN NO: 609 LS PTN 0	2.9000	2 550 000	MMAMAFA SECONDARY SCHOOL
LS FARMS	WEDERKLANK NO: 617 LS	00000617	00000	00000	0000	-		AGRICULTURAL PROPERTIES	WEDERKLANK NO: 617 LS PTN 0	29.1800	1 380 000	-
LS FARMS	WEDERKLANK NO: 617 LS	00000617	00001	00000	0000	-		PLACES OF WORSHIP	WEDERKLANK NO: 617 LS PTN 1	8.5653	270 000	-
LS FARMS	PALMIETFONTEIN NO: 620 LS	00000620	00000	00000	0000	-		AGRICULTURAL PROPERTIES	PALMIETFONTEIN NO: 620 LS PTN 0	266.4690	5 040 000	-
LS FARMS	PALMIETFONTEIN NO: 620 LS	00000620	00001	00000	0000	-		AGRICULTURAL PROPERTIES	PALMIETFONTEIN NO: 620 LS PTN 1	230.6230	3 990 000	-
LS FARMS	PALMIETFONTEIN NO: 620 LS	00000620	00002	00000	0000	-		AGRICULTURAL PROPERTIES	PALMIETFONTEIN NO: 620 LS PTN 2	218.9090	3 770 000	-
LS FARMS	PALMIETFONTEIN NO: 620 LS	00000620	00003	00000	0000	-		AGRICULTURAL PROPERTIES	PALMIETFONTEIN NO: 620 LS PTN 3	180.8550	3 170 000	-
LS FARMS	PALMIETFONTEIN NO: 620 LS	00000620	00004	00000	0000	-		AGRICULTURAL PROPERTIES	PALMIETFONTEIN NO: 620 LS PTN 4	406.2340	7 470 000	-
LS FARMS	PALMIETFONTEIN NO: 620 LS	00000620	00006	00000	0000	-		AGRICULTURAL PROPERTIES	PALMIETFONTEIN NO: 620 LS PTN 6	171.7900	5 350 000	-
LS FARMS	PALMIETFONTEIN NO: 620 LS	00000620	00007	00000	0000	-		AGRICULTURAL PROPERTIES	PALMIETFONTEIN NO: 620 LS PTN 7	437.6890	6 490 000	-
LS FARMS	PALMIETFONTEIN NO: 620 LS	00000620	00008	00000	0000	-		AGRICULTURAL PROPERTIES	PALMIETFONTEIN NO: 620 LS PTN 8	171.3510	3 370 000	-
LS FARMS	PALMIETFONTEIN NO: 620 LS	00000620	00009	00000	0000	-		AGRICULTURAL PROPERTIES	PALMIETFONTEIN NO: 620 LS PTN 9	3.4261	1 750 000	-
LS FARMS	PALMIETFONTEIN NO: 620 LS	00000620	00010	00000	0000	-		AGRICULTURAL PROPERTIES	PALMIETFONTEIN NO: 620 LS PTN 10	35.8901	4 280 000	-
LS FARMS	PALMIETFONTEIN NO: 620 LS	00000620	00011	00000	0000	-		AGRICULTURAL PROPERTIES	PALMIETFONTEIN NO: 620 LS PTN 11	342.3900	4 130 000	-
LS FARMS	PALMIETFONTEIN NO: 620 LS	00000620	00012	00000	0000	-		AGRICULTURAL PROPERTIES	PALMIETFONTEIN NO: 620 LS PTN 12	256.9630	2 370 000	-
LS FARMS	PALMIETFONTEIN NO: 620 LS	00000620	00015	00000	0000	-		AGRICULTURAL PROPERTIES	PALMIETFONTEIN NO: 620 LS PTN 15	218.9090	5 130 000	-

Registered or other description of the property							Full Names of Owner(s)	Category determined in terms of Section 8 of the Act	Physical address of the property	Extent of the property (HA)	Market value of the property	Remarks
Town Allotment	Suburb	Erf Nr	Portion	Unit	Section							
LS FARMS	PALMIETFontein NO: 620 LS	00000620	00017	00000	0000	-		AGRICULTURAL PROPERTIES	PALMIETFontein NO: 620 LS PTN 17	140.4710	12 900 000	-
LS FARMS	PALMIETFontein NO: 620 LS	00000620	00018	00000	0000	-		AGRICULTURAL PROPERTIES	PALMIETFontein NO: 620 LS PTN 18	128.4800	1 360 000	-
LS FARMS	PALMIETFontein NO: 620 LS	00000620	00019	00000	0000	-		AGRICULTURAL PROPERTIES	PALMIETFontein NO: 620 LS PTN 19	275.8030	12 400 000	-
LS FARMS	DE PUT NO: 621 LS	00000621	00000	00000	0000	-		AGRICULTURAL PROPERTIES	DE PUT NO: 621 LS PTN 0	376.2480	4 420 000	-
LS FARMS	RONDEPAN NO: 622 LS	00000622	00000	00000	0000	-		AGRICULTURAL PROPERTIES	RONDEPAN NO: 622 LS PTN 0	440.9900	15 900 000	-
LS FARMS	SCHUIKRAAL NO: 623 LS	00000623	00000	00000	0000	-		AGRICULTURAL PROPERTIES	SCHUIKRAAL NO: 623 LS PTN 0	139.3320	2 900 000	-
LS FARMS	SCHUIKRAAL NO: 623 LS	00000623	00001	00000	0000	-		AGRICULTURAL PROPERTIES	SCHUIKRAAL NO: 623 LS PTN 1	4.0335	2 170 000	-
LS FARMS	SCHUIKRAAL NO: 623 LS	00000623	00002	00000	0000	-		AGRICULTURAL PROPERTIES	SCHUIKRAAL NO: 623 LS PTN 2	95.7370	2 740 000	-
LS FARMS	DOORNBULT NO: 624 LS	00000624	00001	00000	0000	-		AGRICULTURAL PROPERTIES	DOORNBULT NO: 624 LS PTN 1	206.0470	3 620 000	-
LS FARMS	DOORNBULT NO: 624 LS	00000624	00002	00000	0000	-		MUNICIPAL PROPERTIES	DOORNBULT NO: 624 LS PTN 2	140.6370	1 270 000	-
LS FARMS	DOORNBULT NO: 624 LS	00000624	00005	00000	0000	-		AGRICULTURAL PROPERTIES	DOORNBULT NO: 624 LS PTN 5	20.4771	4 310 000	-
LS FARMS	DOORNBULT NO: 624 LS	00000624	00006	00000	0000	-		AGRICULTURAL PROPERTIES	DOORNBULT NO: 624 LS PTN 6	176.5040	2 120 000	-
LS FARMS	DOORNBULT NO: 624 LS	00000624	00009	00000	0000	-		AGRICULTURAL PROPERTIES	DOORNBULT NO: 624 LS PTN 9	300.9290	8 250 000	-
LS FARMS	DOORNBULT NO: 624 LS	00000624	00010	00000	0000	-		AGRICULTURAL PROPERTIES	DOORNBULT NO: 624 LS PTN 10	127.3370	6 680 000	-
LS FARMS	DOORNBULT NO: 624 LS	00000624	00011	00000	0000	-		AGRICULTURAL PROPERTIES	DOORNBULT NO: 624 LS PTN 11	124.9140	2 810 000	-
LS FARMS	DOORNBULT NO: 624 LS	00000624	00018	00000	0000	-		AGRICULTURAL PROPERTIES	DOORNBULT NO: 624 LS PTN 18	8.5653	1 580 000	-
LS FARMS	DOORNBULT NO: 624 LS	00000624	00019	00000	0000	-		INDUSTRIAL PROPERTIES	DOORNBULT NO: 624 LS PTN 19	8.5653	1 920 000	-
LS FARMS	DOORNBULT NO: 624 LS	00000624	00020	00000	0000	-		AGRICULTURAL PROPERTIES	DOORNBULT NO: 624 LS PTN 20	8.5653	3 230 000	-
LS FARMS	DOORNBULT NO: 624 LS	00000624	00021	00000	0000	-		AGRICULTURAL PROPERTIES	DOORNBULT NO: 624 LS PTN 21	111.3490	9 690 000	-
LS FARMS	DOORNBULT NO: 624 LS	00000624	00022	00000	0000	-		AGRICULTURAL PROPERTIES	DOORNBULT NO: 624 LS PTN 22	8.5653	2 290 000	-
LS FARMS	DOORNBULT NO: 624 LS	00000624	00023	00000	0000	-		AGRICULTURAL PROPERTIES	DOORNBULT NO: 624 LS PTN 23	8.5653	2 570 000	-
LS FARMS	DOORNBULT NO: 624 LS	00000624	00024	00000	0000	-		AGRICULTURAL PROPERTIES	DOORNBULT NO: 624 LS PTN 24	8.5653	1 760 000	-
LS FARMS	DOORNBULT NO: 624 LS	00000624	00025	00000	0000	-		MULTI PURPOSE PROPERTIES	DOORNBULT NO: 624 LS PTN 25	8.6563	0	SECTION 9.2 SUBDIVIDED AS FOLLOWS:
LS FARMS	DOORNBULT NO: 624 LS	00000624	00025	00000	M001	-		BUSINESS AND COMMERCIAL PROPERTIES	DOORNBULT NO: 624 LS PTN 25	1.0000	980 000	-
LS FARMS	DOORNBULT NO: 624 LS	00000624	00025	00000	M002	-		AGRICULTURAL PROPERTIES	DOORNBULT NO: 624 LS PTN 25	7.6563	4 270 000	-
LS FARMS	DOORNBULT NO: 624 LS	00000624	00026	00000	0000	-		AGRICULTURAL PROPERTIES	DOORNBULT NO: 624 LS PTN 26	8.5653	2 880 000	-
LS FARMS	DOORNBULT NO: 624 LS	00000624	00027	00000	0000	-		AGRICULTURAL PROPERTIES	DOORNBULT NO: 624 LS PTN 27	8.5653	1 780 000	-
LS FARMS	DOORNBULT NO: 624 LS	00000624	00028	00000	0000	-		AGRICULTURAL PROPERTIES	DOORNBULT NO: 624 LS PTN 28	8.5653	1 430 000	-
LS FARMS	DOORNBULT NO: 624 LS	00000624	00029	00000	0000	-		AGRICULTURAL PROPERTIES	DOORNBULT NO: 624 LS PTN 29	8.5653	2 370 000	-
LS FARMS	DOORNBULT NO: 624 LS	00000624	00030	00000	0000	-		AGRICULTURAL PROPERTIES	DOORNBULT NO: 624 LS PTN 30	8.5653	940 000	-
LS FARMS	DOORNBULT NO: 624 LS	00000624	00031	00000	0000	-		AGRICULTURAL PROPERTIES	DOORNBULT NO: 624 LS PTN 31	8.5653	1 950 000	-
LS FARMS	DOORNBULT NO: 624 LS	00000624	00032	00000	0000	-		AGRICULTURAL PROPERTIES	DOORNBULT NO: 624 LS PTN 32	8.5653	2 510 000	-
LS FARMS	DOORNBULT NO: 624 LS	00000624	00033	00000	0000	-		AGRICULTURAL PROPERTIES	DOORNBULT NO: 624 LS PTN 33	8.5653	3 550 000	-
LS FARMS	DOORNBULT NO: 624 LS	00000624	00034	00000	0000	-		AGRICULTURAL PROPERTIES	DOORNBULT NO: 624 LS PTN 34	8.5653	4 640 000	-
LS FARMS	DOORNBULT NO: 624 LS	00000624	00035	00000	0000	-		AGRICULTURAL PROPERTIES	DOORNBULT NO: 624 LS PTN 35	8.5653	1 920 000	-
LS FARMS	DOORNBULT NO: 624 LS	00000624	00036	00000	0000	-		AGRICULTURAL PROPERTIES	DOORNBULT NO: 624 LS PTN 36	8.5653	1 780 000	-



CITY OF POLOKWANE

Valuation roll for the period 01 July 2024 - 30 June 2029



Registered or other description of the property							Full Names of Owner(s)	Category determined in terms of Section 8 of the Act	Physical address of the property	Extent of the property (HA)	Market value of the property	Remarks
Town Allotment	Suburb	Erf Nr	Portion	Unit	Section							
LS FARMS	DOORNBULT NO: 624 LS	00000624	00037	00000	0000	-		AGRICULTURAL PROPERTIES	DOORNBULT NO: 624 LS PTN 37	8.5653	1 080 000	-
LS FARMS	DOORNBULT NO: 624 LS	00000624	00038	00000	0000	-		AGRICULTURAL PROPERTIES	DOORNBULT NO: 624 LS PTN 38	100.5900	2 210 000	-
LS FARMS	DOORNBULT NO: 624 LS	00000624	00039	00000	0000	-		AGRICULTURAL PROPERTIES	DOORNBULT NO: 624 LS PTN 39	8.6563	5 020 000	-
LS FARMS	DOORNBULT NO: 624 LS	00000624	00041	00000	0000	-		AGRICULTURAL PROPERTIES	DOORNBULT NO: 624 LS PTN 41	102.1680	3 270 000	-
LS FARMS	DOORNBULT NO: 624 LS	00000624	00042	00000	0000	-		AGRICULTURAL PROPERTIES	DOORNBULT NO: 624 LS PTN 42	8.6559	1 940 000	-
LS FARMS	DOORNBULT NO: 624 LS	00000624	00043	00000	0000	-		AGRICULTURAL PROPERTIES	DOORNBULT NO: 624 LS PTN 43	4.2826	2 510 000	-
LS FARMS	DOORNBULT NO: 624 LS	00000624	00044	00000	0000	-		AGRICULTURAL PROPERTIES	DOORNBULT NO: 624 LS PTN 44	8.5653	3 350 000	-
LS FARMS	DOORNBULT NO: 624 LS	00000624	00045	00000	0000	-		AGRICULTURAL PROPERTIES	DOORNBULT NO: 624 LS PTN 45	8.5653	3 450 000	-
LS FARMS	DOORNBULT NO: 624 LS	00000624	00046	00000	0000	-		AGRICULTURAL PROPERTIES	DOORNBULT NO: 624 LS PTN 46	8.5653	3 240 000	-
LS FARMS	DOORNBULT NO: 624 LS	00000624	00047	00000	0000	-		AGRICULTURAL PROPERTIES	DOORNBULT NO: 624 LS PTN 47	8.5653	2 230 000	-
LS FARMS	DOORNBULT NO: 624 LS	00000624	00048	00000	0000	-		AGRICULTURAL PROPERTIES	DOORNBULT NO: 624 LS PTN 48	8.5653	3 230 000	-
LS FARMS	DOORNBULT NO: 624 LS	00000624	00049	00000	0000	-		MULTI PURPOSE PROPERTIES	DOORNBULT NO: 624 LS PTN 49	8.5653	0	SECTION 9.2 SUBDIVIDED AS FOLLOWS:
LS FARMS	DOORNBULT NO: 624 LS	00000624	00049	00000	M001	-		INDUSTRIAL PROPERTIES	DOORNBULT NO: 624 LS PTN 49	1.0000	1 020 000	SEDIBA SA MEETSI CC
LS FARMS	DOORNBULT NO: 624 LS	00000624	00049	00000	M002	-		AGRICULTURAL PROPERTIES	DOORNBULT NO: 624 LS PTN 49	7.5653	3 190 000	-
LS FARMS	DOORNBULT NO: 624 LS	00000624	00050	00000	0000	-		AGRICULTURAL PROPERTIES	DOORNBULT NO: 624 LS PTN 50	8.5653	1 490 000	-
LS FARMS	DOORNBULT NO: 624 LS	00000624	00051	00000	0000	-		AGRICULTURAL PROPERTIES	DOORNBULT NO: 624 LS PTN 51	8.5653	2 890 000	-
LS FARMS	DOORNBULT NO: 624 LS	00000624	00052	00000	0000	-		AGRICULTURAL PROPERTIES	DOORNBULT NO: 624 LS PTN 52	8.5653	2 860 000	-
LS FARMS	DOORNBULT NO: 624 LS	00000624	00053	00000	0000	-		AGRICULTURAL PROPERTIES	DOORNBULT NO: 624 LS PTN 53	8.5653	2 100 000	-
LS FARMS	DOORNBULT NO: 624 LS	00000624	00054	00000	0000	-		MULTI PURPOSE PROPERTIES	DOORNBULT NO: 624 LS PTN 54	8.5653	0	SECTION 9.2 SUBDIVIDED AS FOLLOWS:
LS FARMS	DOORNBULT NO: 624 LS	00000624	00054	00000	M001	-		BUSINESS AND COMMERCIAL PROPERTIES	DOORNBULT NO: 624 LS PTN 54	3.8294	8 000 000	MAPEREMISHE LODGE
LS FARMS	DOORNBULT NO: 624 LS	00000624	00054	00000	M002	-		AGRICULTURAL PROPERTIES	DOORNBULT NO: 624 LS PTN 54	4.7359	1 990 000	-
LS FARMS	DOORNBULT NO: 624 LS	00000624	00055	00000	0000	-		AGRICULTURAL PROPERTIES	DOORNBULT NO: 624 LS PTN 55	8.5653	2 490 000	-
LS FARMS	DOORNBULT NO: 624 LS	00000624	00056	00000	0000	-		AGRICULTURAL PROPERTIES	DOORNBULT NO: 624 LS PTN 56	4.2691	2 730 000	-
LS FARMS	DOORNBULT NO: 624 LS	00000624	00057	00000	0000	-		AGRICULTURAL PROPERTIES	DOORNBULT NO: 624 LS PTN 57	8.5653	3 110 000	-
LS FARMS	DOORNBULT NO: 624 LS	00000624	00058	00000	0000	-		AGRICULTURAL PROPERTIES	DOORNBULT NO: 624 LS PTN 58	4.5653	1 970 000	-
LS FARMS	DOORNBULT NO: 624 LS	00000624	00059	00000	0000	-		AGRICULTURAL PROPERTIES	DOORNBULT NO: 624 LS PTN 59	8.5653	1 430 000	-
LS FARMS	DOORNBULT NO: 624 LS	00000624	00060	00000	0000	-		AGRICULTURAL PROPERTIES	DOORNBULT NO: 624 LS PTN 60	8.5653	2 380 000	-
LS FARMS	DOORNBULT NO: 624 LS	00000624	00061	00000	0000	-		AGRICULTURAL PROPERTIES	DOORNBULT NO: 624 LS PTN 61	8.5653	2 390 000	-
LS FARMS	DOORNBULT NO: 624 LS	00000624	00062	00000	0000	-		AGRICULTURAL PROPERTIES	DOORNBULT NO: 624 LS PTN 62	4.2826	2 310 000	-
LS FARMS	DOORNBULT NO: 624 LS	00000624	00063	00000	0000	-		RESIDENTIAL PROPERTIES	DOORNBULT NO: 624 LS PTN 63	8.5653	2 200 000	-
LS FARMS	DOORNBULT NO: 624 LS	00000624	00064	00000	0000	-		AGRICULTURAL PROPERTIES	DOORNBULT NO: 624 LS PTN 64	8.5653	2 620 000	-
LS FARMS	DOORNBULT NO: 624 LS	00000624	00065	00000	0000	-		AGRICULTURAL PROPERTIES	DOORNBULT NO: 624 LS PTN 65	8.5653	1 910 000	-
LS FARMS	DOORNBULT NO: 624 LS	00000624	00066	00000	0000	-		AGRICULTURAL PROPERTIES	DOORNBULT NO: 624 LS PTN 66	8.5653	3 740 000	-
LS FARMS	DOORNBULT NO: 624 LS	00000624	00067	00000	0000	-		AGRICULTURAL PROPERTIES	DOORNBULT NO: 624 LS PTN 67	8.5653	2 230 000	-
LS FARMS	DOORNBULT NO: 624 LS	00000624	00068	00000	0000	-		RESIDENTIAL PROPERTIES	DOORNBULT NO: 624 LS PTN 68	4.5653	1 050 000	-
LS FARMS	DOORNBULT NO: 624 LS	00000624	00069	00000	0000	-		AGRICULTURAL PROPERTIES	DOORNBULT NO: 624 LS PTN 69	8.5653	2 230 000	-

Registered or other description of the property							Full Names of Owner(s)	Category determined in terms of Section 8 of the Act	Physical address of the property	Extent of the property (HA)	Market value of the property	Remarks
Town Allotment	Suburb	Erf Nr	Portion	Unit	Section							
LS FARMS	DOORNBULT NO: 624 LS	00000624	00070	00000	0000	-		AGRICULTURAL PROPERTIES	DOORNBULT NO: 624 LS PTN 70	8.5653	1 110 000	-
LS FARMS	DOORNBULT NO: 624 LS	00000624	00071	00000	0000	-		BUSINESS AND COMMERCIAL PROPERTIES	DOORNBULT NO: 624 LS PTN 71	4.2827	1 260 000	FARMHOUSE PUB AND GRILL
LS FARMS	DOORNBULT NO: 624 LS	00000624	00072	00000	0000	-		AGRICULTURAL PROPERTIES	DOORNBULT NO: 624 LS PTN 72	8.5653	3 060 000	-
LS FARMS	DOORNBULT NO: 624 LS	00000624	00073	00000	0000	-		AGRICULTURAL PROPERTIES	DOORNBULT NO: 624 LS PTN 73	8.5653	3 280 000	-
LS FARMS	DOORNBULT NO: 624 LS	00000624	00074	00000	0000	-		MULTI PURPOSE PROPERTIES	DOORNBULT NO: 624 LS PTN 74	8.5653	0	SECTION 9.2 SUBDIVIDED AS FOLLOWS:
LS FARMS	DOORNBULT NO: 624 LS	00000624	00074	00000	M001	-		BUSINESS AND COMMERCIAL PROPERTIES	DOORNBULT NO: 624 LS PTN 74	3.5919	5 370 000	ESJA OVERNIGHT
LS FARMS	DOORNBULT NO: 624 LS	00000624	00074	00000	M002	-		AGRICULTURAL PROPERTIES	DOORNBULT NO: 624 LS PTN 74	4.9734	2 550 000	-
LS FARMS	DOORNBULT NO: 624 LS	00000624	00075	00000	0000	-		AGRICULTURAL PROPERTIES	DOORNBULT NO: 624 LS PTN 75	8.5653	1 820 000	-
LS FARMS	DOORNBULT NO: 624 LS	00000624	00076	00000	0000	-		AGRICULTURAL PROPERTIES	DOORNBULT NO: 624 LS PTN 76	8.5653	2 160 000	-
LS FARMS	DOORNBULT NO: 624 LS	00000624	00077	00000	0000	-		AGRICULTURAL PROPERTIES	DOORNBULT NO: 624 LS PTN 77	8.5653	3 210 000	-
LS FARMS	DOORNBULT NO: 624 LS	00000624	00078	00000	0000	-		AGRICULTURAL PROPERTIES	DOORNBULT NO: 624 LS PTN 78	4.2811	1 180 000	-
LS FARMS	DOORNBULT NO: 624 LS	00000624	00079	00000	0000	-		RESIDENTIAL PROPERTIES	DOORNBULT NO: 624 LS PTN 79	8.5653	1 850 000	-
LS FARMS	DOORNBULT NO: 624 LS	00000624	00080	00000	0000	-		AGRICULTURAL PROPERTIES	DOORNBULT NO: 624 LS PTN 80	8.5653	1 670 000	-
LS FARMS	DOORNBULT NO: 624 LS	00000624	00081	00000	0000	-		AGRICULTURAL PROPERTIES	DOORNBULT NO: 624 LS PTN 81	8.5653	1 840 000	-
LS FARMS	DOORNBULT NO: 624 LS	00000624	00082	00000	0000	-		AGRICULTURAL PROPERTIES	DOORNBULT NO: 624 LS PTN 82	4.2827	1 790 000	-
LS FARMS	DOORNBULT NO: 624 LS	00000624	00083	00000	0000	-		RESIDENTIAL PROPERTIES	DOORNBULT NO: 624 LS PTN 83	4.2827	1 580 000	-
LS FARMS	DOORNBULT NO: 624 LS	00000624	00084	00000	0000	-		AGRICULTURAL PROPERTIES	DOORNBULT NO: 624 LS PTN 84	8.5653	2 280 000	-
LS FARMS	DOORNBULT NO: 624 LS	00000624	00085	00000	0000	-		AGRICULTURAL PROPERTIES	DOORNBULT NO: 624 LS PTN 85	8.5653	2 370 000	-
LS FARMS	DOORNBULT NO: 624 LS	00000624	00086	00000	0000	-		AGRICULTURAL PROPERTIES	DOORNBULT NO: 624 LS PTN 86	8.5653	1 800 000	-
LS FARMS	DOORNBULT NO: 624 LS	00000624	00087	00000	0000	-		AGRICULTURAL PROPERTIES	DOORNBULT NO: 624 LS PTN 87	8.5653	1 830 000	-
LS FARMS	DOORNBULT NO: 624 LS	00000624	00088	00000	0000	-		AGRICULTURAL PROPERTIES	DOORNBULT NO: 624 LS PTN 88	8.5653	1 610 000	-
LS FARMS	DOORNBULT NO: 624 LS	00000624	00089	00000	0000	-		RESIDENTIAL PROPERTIES	DOORNBULT NO: 624 LS PTN 89	4.2831	1 240 000	-
LS FARMS	DOORNBULT NO: 624 LS	00000624	00090	00000	0000	-		AGRICULTURAL PROPERTIES	DOORNBULT NO: 624 LS PTN 90	8.5653	1 890 000	-
LS FARMS	DOORNBULT NO: 624 LS	00000624	00091	00000	0000	-		AGRICULTURAL PROPERTIES	DOORNBULT NO: 624 LS PTN 91	8.5653	4 140 000	-
LS FARMS	DOORNBULT NO: 624 LS	00000624	00093	00000	0000	-		MUNICIPAL PROPERTIES	DOORNBULT NO: 624 LS PTN 93	256.9600	7 310 000	-
LS FARMS	DOORNBULT NO: 624 LS	00000624	00094	00000	0000	-		AGRICULTURAL PROPERTIES	DOORNBULT NO: 624 LS PTN 94	171.3060	5 000 000	-
LS FARMS	DOORNBULT NO: 624 LS	00000624	00095	00000	0000	-		MUNICIPAL PROPERTIES	DOORNBULT NO: 624 LS PTN 95	78.9268	1 740 000	-
LS FARMS	DOORNBULT NO: 624 LS	00000624	00096	00000	0000	-		AGRICULTURAL PROPERTIES	DOORNBULT NO: 624 LS PTN 96	12.8480	3 270 000	-
LS FARMS	DOORNBULT NO: 624 LS	00000624	00097	00000	0000	-		AGRICULTURAL PROPERTIES	DOORNBULT NO: 624 LS PTN 97	41.0435	3 450 000	-
LS FARMS	DOORNBULT NO: 624 LS	00000624	00099	00000	0000	-		AGRICULTURAL PROPERTIES	DOORNBULT NO: 624 LS PTN 99	21.4133	1 550 000	-
LS FARMS	DOORNBULT NO: 624 LS	00000624	00100	00000	0000	-		AGRICULTURAL PROPERTIES	DOORNBULT NO: 624 LS PTN 100	62.4568	2 580 000	-
LS FARMS	DOORNBULT NO: 624 LS	00000624	00101	00000	0000	-		AGRICULTURAL PROPERTIES	DOORNBULT NO: 624 LS PTN 101	8.5203	2 180 000	-
LS FARMS	DOORNBULT NO: 624 LS	00000624	00102	00000	0000	-		AGRICULTURAL PROPERTIES	DOORNBULT NO: 624 LS PTN 102	30.0060	3 300 000	-
LS FARMS	DOORNBULT NO: 624 LS	00000624	00103	00000	0000	-		AGRICULTURAL PROPERTIES	DOORNBULT NO: 624 LS PTN 103	13.4133	2 200 000	-
LS FARMS	DOORNBULT NO: 624 LS	00000624	00104	00000	0000	-		AGRICULTURAL PROPERTIES	DOORNBULT NO: 624 LS PTN 104	10.7164	2 910 000	-
LS FARMS	DOORNBULT NO: 624 LS	00000624	00105	00000	0000	-		AGRICULTURAL PROPERTIES	DOORNBULT NO: 624 LS PTN 105	21.4133	2 430 000	-

Registered or other description of the property							Full Names of Owner(s)	Category determined in terms of Section 8 of the Act	Physical address of the property	Extent of the property (HA)	Market value of the property	Remarks
Town Allotment	Suburb	Erf Nr	Portion	Unit	Section							
LS FARMS	DOORNBULT NO: 624 LS	00000624	00106	00000	0000	-		AGRICULTURAL PROPERTIES	DOORNBULT NO: 624 LS PTN 106	21.4133	7 000 000	-
LS FARMS	DOORNBULT NO: 624 LS	00000624	00107	00000	0000	-		AGRICULTURAL PROPERTIES	DOORNBULT NO: 624 LS PTN 107	21.4133	1 570 000	-
LS FARMS	DOORNBULT NO: 624 LS	00000624	00108	00000	0000	-		AGRICULTURAL PROPERTIES	DOORNBULT NO: 624 LS PTN 108	21.4133	2 350 000	-
LS FARMS	DOORNBULT NO: 624 LS	00000624	00109	00000	0000	-		MULTI PURPOSE PROPERTIES	DOORNBULT NO: 624 LS PTN 109	21.9443	0	SECTION 9.2 SUBDIVIDED AS FOLLOWS:
LS FARMS	DOORNBULT NO: 624 LS	00000624	00109	00000	M001	-		BUSINESS AND COMMERCIAL PROPERTIES	DOORNBULT NO: 624 LS PTN 109	2.3956	3 790 000	MAHLATSE COUNTRY VENUE
LS FARMS	DOORNBULT NO: 624 LS	00000624	00109	00000	M002	-		AGRICULTURAL PROPERTIES	DOORNBULT NO: 624 LS PTN 109	19.5487	1 470 000	-
LS FARMS	DOORNBULT NO: 624 LS	00000624	00110	00000	0000	-		MULTI PURPOSE PROPERTIES	DOORNBULT NO: 624 LS PTN 110	21.4133	0	SECTION 9.2 SUBDIVIDED AS FOLLOWS:
LS FARMS	DOORNBULT NO: 624 LS	00000624	00110	00000	M001	-		AGRICULTURAL PROPERTIES	DOORNBULT NO: 624 LS PTN 110	17.4133	750 000	-
LS FARMS	DOORNBULT NO: 624 LS	00000624	00110	00000	M002	-		RESIDENTIAL PROPERTIES	DOORNBULT NO: 624 LS PTN 110	4.0000	6 640 000	-
LS FARMS	DOORNBULT NO: 624 LS	00000624	00111	00000	0000	-		AGRICULTURAL PROPERTIES	DOORNBULT NO: 624 LS PTN 111	21.4133	2 880 000	-
LS FARMS	DOORNBULT NO: 624 LS	00000624	00112	00000	0000	-		AGRICULTURAL PROPERTIES	DOORNBULT NO: 624 LS PTN 112	21.4133	3 760 000	-
LS FARMS	DOORNBULT NO: 624 LS	00000624	00113	00000	0000	-		AGRICULTURAL PROPERTIES	DOORNBULT NO: 624 LS PTN 113	21.4133	1 260 000	-
LS FARMS	DOORNBULT NO: 624 LS	00000624	00114	00000	0000	-		AGRICULTURAL PROPERTIES	DOORNBULT NO: 624 LS PTN 114	21.4133	1 620 000	-
LS FARMS	DOORNBULT NO: 624 LS	00000624	00115	00000	0000	-		AGRICULTURAL PROPERTIES	DOORNBULT NO: 624 LS PTN 115	21.4133	4 040 000	-
LS FARMS	DOORNBULT NO: 624 LS	00000624	00116	00000	0000	-		AGRICULTURAL PROPERTIES	DOORNBULT NO: 624 LS PTN 116	21.4133	1 180 000	-
LS FARMS	DOORNBULT NO: 624 LS	00000624	00117	00000	0000	-		AGRICULTURAL PROPERTIES	DOORNBULT NO: 624 LS PTN 117	21.4133	3 610 000	-
LS FARMS	DOORNBULT NO: 624 LS	00000624	00118	00000	0000	-		AGRICULTURAL PROPERTIES	DOORNBULT NO: 624 LS PTN 118	23.7595	2 370 000	-
LS FARMS	DOORNBULT NO: 624 LS	00000624	00119	00000	0000	-		AGRICULTURAL PROPERTIES	DOORNBULT NO: 624 LS PTN 119	21.4133	1 160 000	-
LS FARMS	DOORNBULT NO: 624 LS	00000624	00120	00000	0000	-		AGRICULTURAL PROPERTIES	DOORNBULT NO: 624 LS PTN 120	21.4133	1 180 000	-
LS FARMS	DOORNBULT NO: 624 LS	00000624	00121	00000	0000	-		AGRICULTURAL PROPERTIES	DOORNBULT NO: 624 LS PTN 121	21.4133	1 180 000	-
LS FARMS	DOORNBULT NO: 624 LS	00000624	00122	00000	0000	-		AGRICULTURAL PROPERTIES	DOORNBULT NO: 624 LS PTN 122	21.4133	2 690 000	-
LS FARMS	DOORNBULT NO: 624 LS	00000624	00123	00000	0000	-		AGRICULTURAL PROPERTIES	DOORNBULT NO: 624 LS PTN 123	21.4133	3 840 000	-
LS FARMS	DOORNBULT NO: 624 LS	00000624	00124	00000	0000	-		AGRICULTURAL PROPERTIES	DOORNBULT NO: 624 LS PTN 124	21.4492	1 160 000	-
LS FARMS	DOORNBULT NO: 624 LS	00000624	00126	00000	0000	-		AGRICULTURAL PROPERTIES	DOORNBULT NO: 624 LS PTN 126	21.4133	1 180 000	-
LS FARMS	DOORNBULT NO: 624 LS	00000624	00127	00000	0000	-		AGRICULTURAL PROPERTIES	DOORNBULT NO: 624 LS PTN 127	21.4133	1 950 000	-
LS FARMS	DOORNBULT NO: 624 LS	00000624	00128	00000	0000	-		AGRICULTURAL PROPERTIES	DOORNBULT NO: 624 LS PTN 128	21.4133	1 180 000	-
LS FARMS	DOORNBULT NO: 624 LS	00000624	00129	00000	0000	-		AGRICULTURAL PROPERTIES	DOORNBULT NO: 624 LS PTN 129	21.4133	16 100 000	-
LS FARMS	DOORNBULT NO: 624 LS	00000624	00130	00000	0000	-		AGRICULTURAL PROPERTIES	DOORNBULT NO: 624 LS PTN 130	21.4133	900 000	-
LS FARMS	DOORNBULT NO: 624 LS	00000624	00131	00000	0000	-		AGRICULTURAL PROPERTIES	DOORNBULT NO: 624 LS PTN 131	21.4133	900 000	-
LS FARMS	DOORNBULT NO: 624 LS	00000624	00132	00000	0000	-		AGRICULTURAL PROPERTIES	DOORNBULT NO: 624 LS PTN 132	21.4133	4 610 000	-
LS FARMS	DOORNBULT NO: 624 LS	00000624	00134	00000	0000	-		AGRICULTURAL PROPERTIES	DOORNBULT NO: 624 LS PTN 134	12.7224	2 170 000	-
LS FARMS	DOORNBULT NO: 624 LS	00000624	00135	00000	0000	-		AGRICULTURAL PROPERTIES	DOORNBULT NO: 624 LS PTN 135	12.9997	1 650 000	-
LS FARMS	DOORNBULT NO: 624 LS	00000624	00136	00000	0000	-		AGRICULTURAL PROPERTIES	DOORNBULT NO: 624 LS PTN 136	21.4133	2 530 000	-
LS FARMS	DOORNBULT NO: 624 LS	00000624	00137	00000	0000	-		AGRICULTURAL PROPERTIES	DOORNBULT NO: 624 LS PTN 137	5.2933	4 150 000	-
LS FARMS	DOORNBULT NO: 624 LS	00000624	00139	00000	0000	-		AGRICULTURAL PROPERTIES	DOORNBULT NO: 624 LS PTN 139	21.4133	920 000	-
LS FARMS	DOORNBULT NO: 624 LS	00000624	00140	00000	0000	-		AGRICULTURAL PROPERTIES	DOORNBULT NO: 624 LS PTN 140	32.0211	1 920 000	-

Registered or other description of the property							Full Names of Owner(s)	Category determined in terms of Section 8 of the Act	Physical address of the property	Extent of the property (HA)	Market value of the property	Remarks
Town Allotment	Suburb	Erf Nr	Portion	Unit	Section							
LS FARMS	DOORNBULT NO: 624 LS	00000624	00142	00000	0000	-		AGRICULTURAL PROPERTIES	DOORNBULT NO: 624 LS PTN 142	21.4133	2 630 000	-
LS FARMS	DOORNBULT NO: 624 LS	00000624	00143	00000	0000	-		AGRICULTURAL PROPERTIES	DOORNBULT NO: 624 LS PTN 143	21.4133	2 030 000	-
LS FARMS	DOORNBULT NO: 624 LS	00000624	00144	00000	0000	-		AGRICULTURAL PROPERTIES	DOORNBULT NO: 624 LS PTN 144	21.4133	1 280 000	-
LS FARMS	DOORNBULT NO: 624 LS	00000624	00145	00000	0000	-		AGRICULTURAL PROPERTIES	DOORNBULT NO: 624 LS PTN 145	21.4133	9 690 000	-
LS FARMS	DOORNBULT NO: 624 LS	00000624	00146	00000	0000	-		MUNICIPAL PROPERTIES	DOORNBULT NO: 624 LS PTN 146	21.4133	1 280 000	-
LS FARMS	DOORNBULT NO: 624 LS	00000624	00147	00000	0000	-		MUNICIPAL PROPERTIES	DOORNBULT NO: 624 LS PTN 147	22.9855	1 700 000	-
LS FARMS	DOORNBULT NO: 624 LS	00000624	00148	00000	0000	-		MUNICIPAL PROPERTIES	DOORNBULT NO: 624 LS PTN 148	28.1932	1 690 000	-
LS FARMS	DOORNBULT NO: 624 LS	00000624	00149	00000	0000	-		AGRICULTURAL PROPERTIES	DOORNBULT NO: 624 LS PTN 149	21.4133	1 700 000	-
LS FARMS	DOORNBULT NO: 624 LS	00000624	00150	00000	0000	-		AGRICULTURAL PROPERTIES	DOORNBULT NO: 624 LS PTN 150	21.4133	3 470 000	-
LS FARMS	DOORNBULT NO: 624 LS	00000624	00151	00000	0000	-		AGRICULTURAL PROPERTIES	DOORNBULT NO: 624 LS PTN 151	21.4133	3 690 000	-
LS FARMS	DOORNBULT NO: 624 LS	00000624	00152	00000	0000	-		AGRICULTURAL PROPERTIES	DOORNBULT NO: 624 LS PTN 152	21.4133	2 020 000	-
LS FARMS	DOORNBULT NO: 624 LS	00000624	00153	00000	0000	-		MUNICIPAL PROPERTIES	DOORNBULT NO: 624 LS PTN 153	21.4133	1 160 000	-
LS FARMS	DOORNBULT NO: 624 LS	00000624	00155	00000	0000	-		BUSINESS AND COMMERCIAL PROPERTIES	DOORNBULT NO: 624 LS PTN 155	25.1392	1 080 000	VALUED WITH 680/37
LS FARMS	DOORNBULT NO: 624 LS	00000624	00156	00000	0000	-		MUNICIPAL PROPERTIES	DOORNBULT NO: 624 LS PTN 156	21.4133	920 000	-
LS FARMS	DOORNBULT NO: 624 LS	00000624	00157	00000	0000	-		AGRICULTURAL PROPERTIES	DOORNBULT NO: 624 LS PTN 157	37.6194	2 450 000	-
LS FARMS	DOORNBULT NO: 624 LS	00000624	00158	00000	0000	-		AGRICULTURAL PROPERTIES	DOORNBULT NO: 624 LS PTN 158	21.4133	2 070 000	-
LS FARMS	DOORNBULT NO: 624 LS	00000624	00159	00000	0000	-		AGRICULTURAL PROPERTIES	DOORNBULT NO: 624 LS PTN 159	12.8480	3 270 000	-
LS FARMS	DOORNBULT NO: 624 LS	00000624	00162	00000	0000	-		RESIDENTIAL PROPERTIES	DOORNBULT NO: 624 LS PTN 162	4.2827	1 290 000	-
LS FARMS	DOORNBULT NO: 624 LS	00000624	00163	00000	0000	-		RESIDENTIAL PROPERTIES	DOORNBULT NO: 624 LS PTN 163	4.2827	1 700 000	-
LS FARMS	DOORNBULT NO: 624 LS	00000624	00164	00000	0000	-		RESIDENTIAL PROPERTIES	DOORNBULT NO: 624 LS PTN 164	5.0000	1 690 000	-
LS FARMS	DOORNBULT NO: 624 LS	00000624	00165	00000	0000	-		RESIDENTIAL PROPERTIES	DOORNBULT NO: 624 LS PTN 165	6.1200	1 780 000	-
LS FARMS	DOORNBULT NO: 624 LS	00000624	00166	00000	0000	-		RESIDENTIAL PROPERTIES	DOORNBULT NO: 624 LS PTN 166	5.0000	2 370 000	-
LS FARMS	DOORNBULT NO: 624 LS	00000624	00167	00000	0000	-		RESIDENTIAL PROPERTIES	DOORNBULT NO: 624 LS PTN 167	4.2842	1 070 000	-
LS FARMS	DOORNBULT NO: 624 LS	00000624	00168	00000	0000	-		RESIDENTIAL PROPERTIES	DOORNBULT NO: 624 LS PTN 168	4.0000	1 380 000	-
LS FARMS	DOORNBULT NO: 624 LS	00000624	00173	00000	0000	-		BUSINESS AND COMMERCIAL PROPERTIES	DOORNBULT NO: 624 LS PTN 173	8.6909	9 100 000	-
LS FARMS	DOORNBULT NO: 624 LS	00000624	00174	00000	0000	-		AGRICULTURAL PROPERTIES	DOORNBULT NO: 624 LS PTN 174	4.2826	2 730 000	-
LS FARMS	DOORNBULT NO: 624 LS	00000624	00175	00000	0000	-		AGRICULTURAL PROPERTIES	DOORNBULT NO: 624 LS PTN 175	4.2826	2 310 000	-
LS FARMS	DOORNBULT NO: 624 LS	00000624	00176	00000	0000	-		AGRICULTURAL PROPERTIES	DOORNBULT NO: 624 LS PTN 176	10.7163	2 950 000	-
LS FARMS	DOORNBULT NO: 624 LS	00000624	00177	00000	0000	-		AGRICULTURAL PROPERTIES	DOORNBULT NO: 624 LS PTN 177	8.0000	880 000	-
LS FARMS	DOORNBULT NO: 624 LS	00000624	00178	00000	0000	-		AGRICULTURAL PROPERTIES	DOORNBULT NO: 624 LS PTN 178	4.2826	1 180 000	-
LS FARMS	DOORNBULT NO: 624 LS	00000624	00179	00000	0000	-		AGRICULTURAL PROPERTIES	DOORNBULT NO: 624 LS PTN 179	4.2962	470 000	-
LS FARMS	DOORNBULT NO: 624 LS	00000624	00180	00000	0000	-		AGRICULTURAL PROPERTIES	DOORNBULT NO: 624 LS PTN 180	4.2822	1 290 000	-
LS FARMS	DOORNBULT NO: 624 LS	00000624	00181	00000	0000	-		BUSINESS AND COMMERCIAL PROPERTIES	DOORNBULT NO: 624 LS PTN 181	4.0000	1 110 000	-
LS FARMS	DOORNBULT NO: 624 LS	00000624	00188	00000	0000	-		AGRICULTURAL PROPERTIES	DOORNBULT NO: 624 LS PTN 188	8.0000	880 000	-
LS FARMS	DOORNBULT NO: 624 LS	00000624	00190	00000	0000	-		AGRICULTURAL PROPERTIES	DOORNBULT NO: 624 LS PTN 190	26.7408	3 220 000	-
LS FARMS	DOORNBULT NO: 624 LS	00000624	00191	00000	0000	-		AGRICULTURAL PROPERTIES	DOORNBULT NO: 624 LS PTN 191	8.7493	960 000	-

Registered or other description of the property							Full Names of Owner(s)	Category determined in terms of Section 8 of the Act	Physical address of the property	Extent of the property (HA)	Market value of the property	Remarks
Town Allotment	Suburb	Erf Nr	Portion	Unit	Section							
LS FARMS	DOORNBULT NO: 624 LS	00000624	00192	00000	0000	-		AGRICULTURAL PROPERTIES	DOORNBULT NO: 624 LS PTN 192	8.5186	880 000	-
LS FARMS	DOORNBULT NO: 624 LS	00000624	00193	00000	0000	-		AGRICULTURAL PROPERTIES	DOORNBULT NO: 624 LS PTN 193	8.5189	1 040 000	-
LS FARMS	DOORNBULT NO: 624 LS	00000624	00194	00000	0000	-		AGRICULTURAL PROPERTIES	DOORNBULT NO: 624 LS PTN 194	8.5195	1 790 000	-
LS FARMS	DOORNBULT NO: 624 LS	00000624	00199	00000	0000	-		RESIDENTIAL PROPERTIES	DOORNBULT NO: 624 LS PTN 199	8.4136	3 070 000	-
LS FARMS	VLAKLAAGTE NO: 625 LS	00000625	00000	00000	0000	-		AGRICULTURAL PROPERTIES	VLAKLAAGTE NO: 625 LS PTN 0	254.2890	19 500 000	-
LS FARMS	VLAKLAAGTE NO: 625 LS	00000625	00001	00000	0000	-		AGRICULTURAL PROPERTIES	VLAKLAAGTE NO: 625 LS PTN 1	256.2890	22 900 000	-
LS FARMS	EERSTE GELUK NO: 626 LS	00000626	00000	00000	0000	-		AGRICULTURAL PROPERTIES	EERSTE GELUK NO: 626 LS PTN 0	675.2960	23 500 000	-
LS FARMS	EERSTE GELUK NO: 627 LS	00000627	00001	00000	0000	-		MUNICIPAL PROPERTIES	EERSTE GELUK NO: 627 LS PTN 1	1.5460	130 000	-
LS FARMS	VAALWATER NO: 629 LS	00000629	00000	00000	0000	-		MULTI PURPOSE PROPERTIES	VAALWATER NO: 629 LS PTN 0	469.2350	0	SECTION 9.2 SUBDIVIDED AS FOLLOWS:
LS FARMS	VAALWATER NO: 629 LS	00000629	00000	00000	M001	-		AGRICULTURAL PROPERTIES	VAALWATER NO: 629 LS PTN 0	234.7550	1 530 000	-
LS FARMS	VAALWATER NO: 629 LS	00000629	00000	00000	M002	-		RESIDENTIAL PROPERTIES	VAALWATER NO: 629 LS PTN 0	230.0000	26 500 000	-
LS FARMS	VAALWATER NO: 629 LS	00000629	00000	00000	M003	-		PUBLIC SERVICE PURPOSES	VAALWATER NO: 629 LS PTN 0	2.2000	3 130 000	THAKGALANG PRIMARY SCHOOL
LS FARMS	VAALWATER NO: 629 LS	00000629	00000	00000	M004	-		PUBLIC SERVICE PURPOSES	VAALWATER NO: 629 LS PTN 0	2.2800	3 330 000	ERNEST MATLOU PRIMARY
LS FARMS	PELGRIMSHOOP NO: 630 LS	00000630	00000	00000	0000	-		MUNICIPAL PROPERTIES	PELGRIMSHOOP NO: 630 LS PTN 0	27.5265	1 760 000	-
LS FARMS	PELGRIMSHOOP NO: 630 LS	00000630	00001	00000	0000	-		MUNICIPAL PROPERTIES	PELGRIMSHOOP NO: 630 LS PTN 1	23.9829	1 490 000	-
LS FARMS	PELGRIMSHOOP NO: 630 LS	00000630	00002	00000	0000	-		MUNICIPAL PROPERTIES	PELGRIMSHOOP NO: 630 LS PTN 2	23.5547	1 510 000	-
LS FARMS	PELGRIMSHOOP NO: 630 LS	00000630	00003	00000	0000	-		MUNICIPAL PROPERTIES	PELGRIMSHOOP NO: 630 LS PTN 3	23.1264	1 480 000	-
LS FARMS	PELGRIMSHOOP NO: 630 LS	00000630	00004	00000	0000	-		MUNICIPAL PROPERTIES	PELGRIMSHOOP NO: 630 LS PTN 4	23.5887	1 510 000	-
LS FARMS	PELGRIMSHOOP NO: 630 LS	00000630	00005	00000	0000	-		MUNICIPAL PROPERTIES	PELGRIMSHOOP NO: 630 LS PTN 5	22.6981	1 450 000	-
LS FARMS	PELGRIMSHOOP NO: 630 LS	00000630	00006	00000	0000	-		MUNICIPAL PROPERTIES	PELGRIMSHOOP NO: 630 LS PTN 6	23.1264	1 480 000	-
LS FARMS	PELGRIMSHOOP NO: 630 LS	00000630	00007	00000	0000	-		MUNICIPAL PROPERTIES	PELGRIMSHOOP NO: 630 LS PTN 7	23.1264	1 480 000	-
LS FARMS	PELGRIMSHOOP NO: 630 LS	00000630	00008	00000	0000	-		MUNICIPAL PROPERTIES	PELGRIMSHOOP NO: 630 LS PTN 8	23.1264	1 480 000	-
LS FARMS	PELGRIMSHOOP NO: 630 LS	00000630	00009	00000	0000	-		MUNICIPAL PROPERTIES	PELGRIMSHOOP NO: 630 LS PTN 9	22.5155	1 460 000	-
LS FARMS	PELGRIMSHOOP NO: 630 LS	00000630	00010	00000	0000	-		MUNICIPAL PROPERTIES	PELGRIMSHOOP NO: 630 LS PTN 10	21.9272	1 360 000	-
LS FARMS	PELGRIMSHOOP NO: 630 LS	00000630	00011	00000	0000	-		MUNICIPAL PROPERTIES	PELGRIMSHOOP NO: 630 LS PTN 11	21.9272	1 360 000	-
LS FARMS	PELGRIMSHOOP NO: 630 LS	00000630	00012	00000	0000	-		MUNICIPAL PROPERTIES	PELGRIMSHOOP NO: 630 LS PTN 12	21.6657	1 410 000	-
LS FARMS	PELGRIMSHOOP NO: 630 LS	00000630	00013	00000	0000	-		MUNICIPAL PROPERTIES	PELGRIMSHOOP NO: 630 LS PTN 13	22.2698	1 380 000	-
LS FARMS	PELGRIMSHOOP NO: 630 LS	00000630	00014	00000	0000	-		MUNICIPAL PROPERTIES	PELGRIMSHOOP NO: 630 LS PTN 14	22.2256	1 380 000	-
LS FARMS	PELGRIMSHOOP NO: 630 LS	00000630	00015	00000	0000	-		MUNICIPAL PROPERTIES	PELGRIMSHOOP NO: 630 LS PTN 15	22.1259	1 370 000	-
LS FARMS	PELGRIMSHOOP NO: 630 LS	00000630	00016	00000	0000	-		MUNICIPAL PROPERTIES	PELGRIMSHOOP NO: 630 LS PTN 16	22.1532	1 370 000	-
LS FARMS	PELGRIMSHOOP NO: 630 LS	00000630	00017	00000	0000	-		MULTI PURPOSE PROPERTIES	PELGRIMSHOOP NO: 630 LS PTN 17	21.4133	0	SECTION 9.2 SUBDIVIDED AS FOLLOWS:
LS FARMS	PELGRIMSHOOP NO: 630 LS	00000630	00017	00000	M001	-		AGRICULTURAL PROPERTIES	PELGRIMSHOOP NO: 630 LS PTN 17	19.3133	1 590 000	-
LS FARMS	PELGRIMSHOOP NO: 630 LS	00000630	00017	00000	M002	-		PUBLIC SERVICE INFRASTRUCTURE PROPERTIES	PELGRIMSHOOP NO: 630 LS PTN 17	2.1000	1 000	-
LS FARMS	PELGRIMSHOOP NO: 630 RD	00000630	00017	00000	M003	-		PUBLIC SERVICE INFRASTRUCTURE PROPERTIES	PELGRIMSHOOP NO: 630 RD PTN 17	2.1000	1 000	-
LS FARMS	PELGRIMSHOOP NO: 630 LS	00000630	00018	00000	0000	-		AGRICULTURAL PROPERTIES	PELGRIMSHOOP NO: 630 LS PTN 18	21.4133	2 030 000	-
LS FARMS	PELGRIMSHOOP NO: 630 LS	00000630	00019	00000	0000	-		AGRICULTURAL PROPERTIES	PELGRIMSHOOP NO: 630 LS PTN 19	21.4133	2 200 000	-

Registered or other description of the property							Full Names of Owner(s)	Category determined in terms of Section 8 of the Act	Physical address of the property	Extent of the property (HA)	Market value of the property	Remarks
Town Allotment	Suburb	Erf Nr	Portion	Unit	Section							
LS FARMS	PELGRIMSHOOP NO: 630 LS	00000630	00020	00000	0000	-		AGRICULTURAL PROPERTIES	PELGRIMSHOOP NO: 630 LS PTN 20	21.4133	2 430 000	-
LS FARMS	PELGRIMSHOOP NO: 630 LS	00000630	00021	00000	0000	-		AGRICULTURAL PROPERTIES	PELGRIMSHOOP NO: 630 LS PTN 21	21.4133	2 780 000	-
LS FARMS	PELGRIMSHOOP NO: 630 LS	00000630	00022	00000	0000	-		AGRICULTURAL PROPERTIES	PELGRIMSHOOP NO: 630 LS PTN 22	21.4133	2 520 000	-
LS FARMS	PELGRIMSHOOP NO: 630 LS	00000630	00023	00000	0000	-		AGRICULTURAL PROPERTIES	PELGRIMSHOOP NO: 630 LS PTN 23	21.4133	2 230 000	-
LS FARMS	PELGRIMSHOOP NO: 630 LS	00000630	00024	00000	0000	-		AGRICULTURAL PROPERTIES	PELGRIMSHOOP NO: 630 LS PTN 24	21.4133	2 110 000	-
LS FARMS	PELGRIMSHOOP NO: 630 LS	00000630	00025	00000	0000	-		AGRICULTURAL PROPERTIES	PELGRIMSHOOP NO: 630 LS PTN 25	21.4133	1 500 000	-
LS FARMS	PELGRIMSHOOP NO: 630 LS	00000630	00026	00000	0000	-		AGRICULTURAL PROPERTIES	PELGRIMSHOOP NO: 630 LS PTN 26	22.2698	2 310 000	-
LS FARMS	PELGRIMSHOOP NO: 630 LS	00000630	00027	00000	0000	-		AGRICULTURAL PROPERTIES	PELGRIMSHOOP NO: 630 LS PTN 27	22.2698	2 340 000	-
LS FARMS	PELGRIMSHOOP NO: 630 LS	00000630	00028	00000	0000	-		AGRICULTURAL PROPERTIES	PELGRIMSHOOP NO: 630 LS PTN 28	22.2698	2 450 000	-
LS FARMS	PELGRIMSHOOP NO: 630 LS	00000630	00029	00000	0000	-		AGRICULTURAL PROPERTIES	PELGRIMSHOOP NO: 630 LS PTN 29	22.2698	2 610 000	-
LS FARMS	PELGRIMSHOOP NO: 630 LS	00000630	00030	00000	0000	-		AGRICULTURAL PROPERTIES	PELGRIMSHOOP NO: 630 LS PTN 30	22.2698	2 270 000	-
LS FARMS	PELGRIMSHOOP NO: 630 LS	00000630	00031	00000	0000	-		AGRICULTURAL PROPERTIES	PELGRIMSHOOP NO: 630 LS PTN 31	11.6960	2 360 000	-
LS FARMS	PELGRIMSHOOP NO: 630 LS	00000630	00032	00000	0000	-		AGRICULTURAL PROPERTIES	PELGRIMSHOOP NO: 630 LS PTN 32	21.7359	2 280 000	-
LS FARMS	PELGRIMSHOOP NO: 630 LS	00000630	00033	00000	0000	-		AGRICULTURAL PROPERTIES	PELGRIMSHOOP NO: 630 LS PTN 33	21.7359	2 510 000	-
LS FARMS	PELGRIMSHOOP NO: 630 LS	00000630	00034	00000	0000	-		AGRICULTURAL PROPERTIES	PELGRIMSHOOP NO: 630 LS PTN 34	23.1264	4 620 000	-
LS FARMS	PELGRIMSHOOP NO: 630 LS	00000630	00035	00000	0000	-		AGRICULTURAL PROPERTIES	PELGRIMSHOOP NO: 630 LS PTN 35	22.2698	2 510 000	-
LS FARMS	PELGRIMSHOOP NO: 630 LS	00000630	00036	00000	0000	-		AGRICULTURAL PROPERTIES	PELGRIMSHOOP NO: 630 LS PTN 36	23.9829	1 680 000	-
LS FARMS	PELGRIMSHOOP NO: 630 LS	00000630	00037	00000	0000	-		AGRICULTURAL PROPERTIES	PELGRIMSHOOP NO: 630 LS PTN 37	21.4133	1 180 000	-
LS FARMS	PELGRIMSHOOP NO: 630 LS	00000630	00038	00000	0000	-		AGRICULTURAL PROPERTIES	PELGRIMSHOOP NO: 630 LS PTN 38	21.4133	1 180 000	-
LS FARMS	PELGRIMSHOOP NO: 630 LS	00000630	00039	00000	0000	-		MUNICIPAL PROPERTIES	PELGRIMSHOOP NO: 630 LS PTN 39	22.3965	1 430 000	-
LS FARMS	PELGRIMSHOOP NO: 630 LS	00000630	00040	00000	0000	-		MUNICIPAL PROPERTIES	PELGRIMSHOOP NO: 630 LS PTN 40	22.0000	1 430 000	-
LS FARMS	PELGRIMSHOOP NO: 630 LS	00000630	00041	00000	0000	-		MUNICIPAL PROPERTIES	PELGRIMSHOOP NO: 630 LS PTN 41	22.0000	1 410 000	-
LS FARMS	PELGRIMSHOOP NO: 630 LS	00000630	00042	00000	0000	-		MUNICIPAL PROPERTIES	PELGRIMSHOOP NO: 630 LS PTN 42	21.4133	1 370 000	-
LS FARMS	PELGRIMSHOOP NO: 630 LS	00000630	00043	00000	0000	-		MUNICIPAL PROPERTIES	PELGRIMSHOOP NO: 630 LS PTN 43	22.2379	1 420 000	-
LS FARMS	PELGRIMSHOOP NO: 630 LS	00000630	00044	00000	0000	-		MUNICIPAL PROPERTIES	PELGRIMSHOOP NO: 630 LS PTN 44	21.4133	1 390 000	-
LS FARMS	PELGRIMSHOOP NO: 630 LS	00000630	00045	00000	0000	-		MUNICIPAL PROPERTIES	PELGRIMSHOOP NO: 630 LS PTN 45	21.4214	1 370 000	-
LS FARMS	PELGRIMSHOOP NO: 630 LS	00000630	00046	00000	0000	-		MUNICIPAL PROPERTIES	PELGRIMSHOOP NO: 630 LS PTN 46	21.4133	1 370 000	-
LS FARMS	PELGRIMSHOOP NO: 630 LS	00000630	00047	00000	0000	-		MUNICIPAL PROPERTIES	PELGRIMSHOOP NO: 630 LS PTN 47	21.6792	1 390 000	-
LS FARMS	PELGRIMSHOOP NO: 630 LS	00000630	00048	00000	0000	-		MUNICIPAL PROPERTIES	PELGRIMSHOOP NO: 630 LS PTN 48	21.4550	1 370 000	-
LS FARMS	PELGRIMSHOOP NO: 630 LS	00000630	00049	00000	0000	-		MUNICIPAL PROPERTIES	PELGRIMSHOOP NO: 630 LS PTN 49	25.1377	1 610 000	-
LS FARMS	PELGRIMSHOOP NO: 630 LS	00000630	00050	00000	0000	-		MUNICIPAL PROPERTIES	PELGRIMSHOOP NO: 630 LS PTN 50	22.3564	1 430 000	-
LS FARMS	PELGRIMSHOOP NO: 630 LS	00000630	00051	00000	0000	-		MUNICIPAL PROPERTIES	PELGRIMSHOOP NO: 630 LS PTN 51	21.4133	1 370 000	-
LS FARMS	PELGRIMSHOOP NO: 630 LS	00000630	00052	00000	0000	-		MUNICIPAL PROPERTIES	PELGRIMSHOOP NO: 630 LS PTN 52	21.4133	1 370 000	-
LS FARMS	PELGRIMSHOOP NO: 630 LS	00000630	00053	00000	0000	-		MUNICIPAL PROPERTIES	PELGRIMSHOOP NO: 630 LS PTN 53	21.4133	1 370 000	-
LS FARMS	PELGRIMSHOOP NO: 630 LS	00000630	00054	00000	0000	-		MUNICIPAL PROPERTIES	PELGRIMSHOOP NO: 630 LS PTN 54	21.4133	1 370 000	-
LS FARMS	PELGRIMSHOOP NO: 630 LS	00000630	00055	00000	0000	-		MUNICIPAL PROPERTIES	PELGRIMSHOOP NO: 630 LS PTN 55	21.4133	1 370 000	-

Registered or other description of the property							Full Names of Owner(s)	Category determined in terms of Section 8 of the Act	Physical address of the property	Extent of the property (HA)	Market value of the property	Remarks
Town Allotment	Suburb	Erf Nr	Portion	Unit	Section							
LS FARMS	PELGRIMSHOOP NO: 630 LS	00000630	00056	00000	0000	-		MUNICIPAL PROPERTIES	PELGRIMSHOOP NO: 630 LS PTN 56	22.0000	1 410 000	-
LS FARMS	PELGRIMSHOOP NO: 630 LS	00000630	00057	00000	0000	-		MUNICIPAL PROPERTIES	PELGRIMSHOOP NO: 630 LS PTN 57	24.0326	1 540 000	-
LS FARMS	PELGRIMSHOOP NO: 630 LS	00000630	00058	00000	0000	-		MUNICIPAL PROPERTIES	PELGRIMSHOOP NO: 630 LS PTN 58	23.4594	1 520 000	-
LS FARMS	PELGRIMSHOOP NO: 630 LS	00000630	00059	00000	0000	-		MUNICIPAL PROPERTIES	PELGRIMSHOOP NO: 630 LS PTN 59	22.0000	1 410 000	-
LS FARMS	PELGRIMSHOOP NO: 630 LS	00000630	00060	00000	0000	-		MUNICIPAL PROPERTIES	PELGRIMSHOOP NO: 630 LS PTN 60	25.3520	1 670 000	-
LS FARMS	PELGRIMSHOOP NO: 630 LS	00000630	00061	00000	0000	-		MUNICIPAL PROPERTIES	PELGRIMSHOOP NO: 630 LS PTN 61	22.5194	1 490 000	-
LS FARMS	PELGRIMSHOOP NO: 630 LS	00000630	00062	00000	0000	-		MUNICIPAL PROPERTIES	PELGRIMSHOOP NO: 630 LS PTN 62	22.5000	1 490 000	-
LS FARMS	PELGRIMSHOOP NO: 630 LS	00000630	00063	00000	0000	-		MUNICIPAL PROPERTIES	PELGRIMSHOOP NO: 630 LS PTN 63	22.0000	1 410 000	-
LS FARMS	PELGRIMSHOOP NO: 630 LS	00000630	00064	00000	0000	-		MUNICIPAL PROPERTIES	PELGRIMSHOOP NO: 630 LS PTN 64	22.0000	1 410 000	-
LS FARMS	PELGRIMSHOOP NO: 630 LS	00000630	00065	00000	0000	-		MUNICIPAL PROPERTIES	PELGRIMSHOOP NO: 630 LS PTN 65	22.0000	1 410 000	-
LS FARMS	PELGRIMSHOOP NO: 630 LS	00000630	00066	00000	0000	-		MUNICIPAL PROPERTIES	PELGRIMSHOOP NO: 630 LS PTN 66	21.7891	1 390 000	-
LS FARMS	PELGRIMSHOOP NO: 630 LS	00000630	00067	00000	0000	-		BUSINESS AND COMMERCIAL PROPERTIES	PELGRIMSHOOP NO: 630 LS PTN 67	0.4612	0	VALUED WITH 680/37
LS FARMS	PELGRIMSHOOP NO: 630 LS	00000630	00078	00000	0000	-		AGRICULTURAL PROPERTIES	PELGRIMSHOOP NO: 630 LS PTN 78	7.3689	6 990 000	-
LS FARMS	PELGRIMSHOOP NO: 630 LS	00000630	00079	00000	0000	-		AGRICULTURAL PROPERTIES	PELGRIMSHOOP NO: 630 LS PTN 79	6.9575	450 000	-
LS FARMS	PELGRIMSHOOP NO: 630 LS	00000630	00080	00000	0000	-		AGRICULTURAL PROPERTIES	PELGRIMSHOOP NO: 630 LS PTN 80	10.5738	660 000	-
LS FARMS	NAUWTE NO: 631 LS	00000631	00000	00000	0000	-		AGRICULTURAL PROPERTIES	NAUWTE NO: 631 LS PTN 0	379.4090	17 100 000	-
LS FARMS	KALKSPRUIT NO: 633 LS	00000633	00000	00000	0000	-		MULTI PURPOSE PROPERTIES	KALKSPRUIT NO: 633 LS PTN 0	2 309.3600	0	SECTION 9.2 SUBDIVIDED AS FOLLOWS:
LS FARMS	KALKSPRUIT NO: 633 LS	00000633	00000	00000	M001	-		AGRICULTURAL PROPERTIES	KALKSPRUIT NO: 633 LS PTN 0	1 902.9100	14 300 000	-
LS FARMS	KALKSPRUIT NO: 633 LS	00000633	00000	00000	M002	-		RESIDENTIAL PROPERTIES	KALKSPRUIT NO: 633 LS PTN 0	403.5000	41 500 000	-
LS FARMS	KALKSPRUIT NO: 633 LS	00000633	00000	00000	M003	-		PUBLIC SERVICE PURPOSES	KALKSPRUIT NO: 633 LS PTN 0	1.0500	1 320 000	ABRAM SIBASA PRIMARY SCHOOL
LS FARMS	KALKSPRUIT NO: 633 LS	00000633	00000	00000	M004	-		PUBLIC SERVICE PURPOSES	KALKSPRUIT NO: 633 LS PTN 0	1.9000	2 290 000	JOHN NRIMBA PRIMARY SCHOOL
LS FARMS	KALKSPRUIT NO: 633 LS	00000633	00000	00000	M005	-		PUBLIC SERVICE PURPOSES	KALKSPRUIT NO: 633 LS PTN 0	1.5400	1 500 000	SOLOMON MARABA PRIMARY SCHOOL
LS FARMS	PUTFONTEIN NO: 634 LS	00000634	00000	00000	0000	-		AGRICULTURAL PROPERTIES	PUTFONTEIN NO: 634 LS PTN 0	292.0000	3 070 000	-
LS FARMS	UITZICHT NO: 635 LS	00000635	00000	00000	0000	-		MULTI PURPOSE PROPERTIES	UITZICHT NO: 635 LS PTN 0	495.2030	0	SECTION 9.2 SUBDIVIDED AS FOLLOWS:
LS FARMS	UITZICHT NO: 635 LS	00000635	00000	00000	M001	-		AGRICULTURAL PROPERTIES	UITZICHT NO: 635 LS PTN 0	494.0030	3 210 000	-
LS FARMS	UITZICHT NO: 635 LS	00000635	00000	00000	M002	-		PUBLIC SERVICE PURPOSES	UITZICHT NO: 635 LS PTN 0	1.2000	1 960 000	MMAPHUTI SECONDARY SCHOOL
LS FARMS	VLAKLAAGTE NO: 636 LS	00000636	00000	00000	0000	-		AGRICULTURAL PROPERTIES	VLAKLAAGTE NO: 636 LS PTN 0	300.2420	1 920 000	-
LS FARMS	WASCHBANK NO: 637 LS	00000637	00000	00000	0000	-		MULTI PURPOSE PROPERTIES	WASCHBANK NO: 637 LS PTN 0	212.3910	0	SECTION 9.2 SUBDIVIDED AS FOLLOWS:
LS FARMS	WASCHBANK NO: 637 LS	00000637	00000	00000	M001	-		AGRICULTURAL PROPERTIES	WASCHBANK NO: 637 LS PTN 0	193.1410	1 260 000	-
LS FARMS	WASCHBANK NO: 637 LS	00000637	00000	00000	M002	-		RESIDENTIAL PROPERTIES	WASCHBANK NO: 637 LS PTN 0	17.0000	13 000 000	-
LS FARMS	WASCHBANK NO: 637 LS	00000637	00000	00000	M003	-		PUBLIC SERVICE PURPOSES	WASCHBANK NO: 637 LS PTN 0	2.2500	2 040 000	NGWANAMPHAHLELE PRIMARY
LS FARMS	WASCHBANK NO: 637 LS	00000637	00001	00000	0000	-		AGRICULTURAL PROPERTIES	WASCHBANK NO: 637 LS PTN 1	3.4261	86 000	-
LS FARMS	WASCHBANK NO: 637 LS	00000637	00002	00000	0000	-		AGRICULTURAL PROPERTIES	WASCHBANK NO: 637 LS PTN 2	85.6687	560 000	-
LS FARMS	WASCHBANK NO: 637 LS	00000637	00003	00000	0000	-		MULTI PURPOSE PROPERTIES	WASCHBANK NO: 637 LS PTN 3	85.6532	0	SECTION 9.2 SUBDIVIDED AS FOLLOWS:
LS FARMS	WASCHBANK NO: 637 LS	00000637	00003	00000	M001	-		AGRICULTURAL PROPERTIES	WASCHBANK NO: 637 LS PTN 3	78.0403	390 000	-
LS FARMS	WASCHBANK NO: 637 LS	00000637	00003	00000	M002	-		RESIDENTIAL PROPERTIES	WASCHBANK NO: 637 LS PTN 3	7.6129	270 000	-

Registered or other description of the property							Full Names of Owner(s)	Category determined in terms of Section 8 of the Act	Physical address of the property	Extent of the property (HA)	Market value of the property	Remarks
Town Allotment	Suburb	Erf Nr	Portion	Unit	Section							
LS FARMS	WASCHBANK NO: 637 LS	00000637	00004	00000	0000	-		MULTI PURPOSE PROPERTIES	WASCHBANK NO: 637 LS PTN 4	85.6532	0	SECTION 9.2 SUBDIVIDED AS FOLLOWS:
LS FARMS	WASCHBANK NO: 637 LS	00000637	00004	00000	M001	-		AGRICULTURAL PROPERTIES	WASCHBANK NO: 637 LS PTN 4	7.4932	49 000	-
LS FARMS	WASCHBANK NO: 637 LS	00000637	00004	00000	M002	-		RESIDENTIAL PROPERTIES	WASCHBANK NO: 637 LS PTN 4	76.0000	9 410 000	-
LS FARMS	WASCHBANK NO: 637 LS	00000637	00004	00000	M003	-		PUBLIC SERVICE PURPOSES	WASCHBANK NO: 637 LS PTN 4	2.1600	1 480 000	NTSODI BAMBO PRIMARY SCHOOL
LS FARMS	WASCHBANK NO: 637 LS	00000637	00005	00000	0000	-		MULTI PURPOSE PROPERTIES	WASCHBANK NO: 637 LS PTN 5	85.6532	0	SECTION 9.2 SUBDIVIDED AS FOLLOWS:
LS FARMS	WASCHBANK NO: 637 LS	00000637	00005	00000	M001	-		AGRICULTURAL PROPERTIES	WASCHBANK NO: 637 LS PTN 5	55.2401	2 690 000	-
LS FARMS	WASCHBANK NO: 637 LS	00000637	00005	00000	M002	-		RESIDENTIAL PROPERTIES	WASCHBANK NO: 637 LS PTN 5	30.4131	1 470 000	-
LS FARMS	WASCHBANK NO: 637 LS	00000637	00006	00000	0000	-		AGRICULTURAL PROPERTIES	WASCHBANK NO: 637 LS PTN 6	85.6532	560 000	-
LS FARMS	KOPPIE ENKEL NO: 638 LS	00000638	00000	00000	0000	-		AGRICULTURAL PROPERTIES	KOPPIE ENKEL NO: 638 LS PTN 0	289.5580	1 800 000	-
LS FARMS	KOPPIE ENKEL NO: 638 LS	00000638	00001	00000	0000	-		AGRICULTURAL PROPERTIES	KOPPIE ENKEL NO: 638 LS PTN 1	171.0000	1 450 000	-
LS FARMS	ZANDFONTEIN NO: 639 LS	00000639	00000	00000	0000	-		AGRICULTURAL PROPERTIES	ZANDFONTEIN NO: 639 LS PTN 0	173.0000	1 280 000	-
LS FARMS	ZANDFONTEIN NO: 639 LS	00000639	00001	00000	0000	-		AGRICULTURAL PROPERTIES	ZANDFONTEIN NO: 639 LS PTN 1	57.5661	430 000	-
LS FARMS	BULTFONTEIN NO: 640 LS	00000640	00000	00000	0000	-		AGRICULTURAL PROPERTIES	BULTFONTEIN NO: 640 LS PTN 0	255.9000	1 590 000	-
LS FARMS	UITHOEK NO: 641 LS	00000641	00000	00000	0000	-		AGRICULTURAL PROPERTIES	UITHOEK NO: 641 LS PTN 0	260.2600	1 670 000	-
LS FARMS	UTRECHT NO: 642 LS	00000642	00000	00000	0000	-		MULTI PURPOSE PROPERTIES	UTRECHT NO: 642 LS PTN 0	186.9100	0	SECTION 9.2 SUBDIVIDED AS FOLLOWS:
LS FARMS	UTRECHT NO: 642 LS	00000642	00000	00000	M001	-		AGRICULTURAL PROPERTIES	UTRECHT NO: 642 LS PTN 0	169.0049	6 410 000	-
LS FARMS	UTRECHT NO: 642 LS	00000642	00000	00000	M002	-		RESIDENTIAL PROPERTIES	UTRECHT NO: 642 LS PTN 0	17.9051	820 000	-
LS FARMS	STRYDFONTEIN NO: 643 LS	00000643	00000	00000	0000	-		MULTI PURPOSE PROPERTIES	STRYDFONTEIN NO: 643 LS PTN 0	168.6380	0	SECTION 9.2 SUBDIVIDED AS FOLLOWS:
LS FARMS	STRYDFONTEIN NO: 643 LS	00000643	00000	00000	M001	-		AGRICULTURAL PROPERTIES	STRYDFONTEIN NO: 643 LS PTN 0	145.6680	1 570 000	-
LS FARMS	STRYDFONTEIN NO: 643 LS	00000643	00000	00000	M002	-		RESIDENTIAL PROPERTIES	STRYDFONTEIN NO: 643 LS PTN 0	21.0000	3 690 000	-
LS FARMS	STRYDFONTEIN NO: 643 LS	00000643	00000	00000	M003	-		PUBLIC SERVICE PURPOSES	STRYDFONTEIN NO: 643 LS PTN 0	1.9700	1 780 000	JONAS LESETJA LEDWABA PRIMARY
LS FARMS	CHRISTINA NO: 644 LS	00000644	00000	00000	0000	-		MULTI PURPOSE PROPERTIES	CHRISTINA NO: 644 LS PTN 0	270.3030	0	SECTION 9.2 SUBDIVIDED AS FOLLOWS:
LS FARMS	CHRISTINA NO: 644 LS	00000644	00000	00000	M001	-		AGRICULTURAL PROPERTIES	CHRISTINA NO: 644 LS PTN 0	240.0513	1 690 000	-
LS FARMS	CHRISTINA NO: 644 LS	00000644	00000	00000	M002	-		RESIDENTIAL PROPERTIES	CHRISTINA NO: 644 LS PTN 0	30.2517	6 510 000	-
LS FARMS	EENSGEVONDEN NO: 645 LS	00000645	00000	00000	0000	-		MULTI PURPOSE PROPERTIES	EENSGEVONDEN NO: 645 LS PTN 0	293.9630	0	SECTION 9.2 SUBDIVIDED AS FOLLOWS:
LS FARMS	EENSGEVONDEN NO: 645 LS	00000645	00000	00000	M001	-		AGRICULTURAL PROPERTIES	EENSGEVONDEN NO: 645 LS PTN 0	268.4638	1 910 000	-
LS FARMS	EENSGEVONDEN NO: 645 LS	00000645	00000	00000	M002	-		RESIDENTIAL PROPERTIES	EENSGEVONDEN NO: 645 LS PTN 0	25.4992	6 820 000	-
LS FARMS	COMMISSIEDRIFT NO: 646 LS	00000646	00000	00000	0000	-		AGRICULTURAL PROPERTIES	COMMISSIEDRIFT NO: 646 LS PTN 0	261.0000	1 970 000	-
LS FARMS	LANGVERWACHT NO: 647 LS	00000647	00000	00000	0000	-		AGRICULTURAL PROPERTIES	LANGVERWACHT NO: 647 LS PTN 0	563.5410	3 490 000	-
LS FARMS	ANNA NO: 648 LS	00000648	00000	00000	0000	-		AGRICULTURAL PROPERTIES	ANNA NO: 648 LS PTN 0	185.3110	1 200 000	-
LS FARMS	BURLETTA NO: 649 LS	00000649	00000	00000	0000	-		AGRICULTURAL PROPERTIES	BURLETTA NO: 649 LS PTN 0	286.0000	1 830 000	-
LS FARMS	BILLINGSGATE NO: 651 LS	00000651	00000	00000	0000	-		MULTI PURPOSE PROPERTIES	BILLINGSGATE NO: 651 LS PTN 0	496.6190	0	SECTION 9.2 SUBDIVIDED AS FOLLOWS:
LS FARMS	BILLINGSGATE NO: 651 LS	00000651	00000	00000	M001	-		AGRICULTURAL PROPERTIES	BILLINGSGATE NO: 651 LS PTN 0	402.2590	4 220 000	-
LS FARMS	BILLINGSGATE NO: 651 LS	00000651	00000	00000	M002	-		RESIDENTIAL PROPERTIES	BILLINGSGATE NO: 651 LS PTN 0	90.0000	15 800 000	-
LS FARMS	BILLINGSGATE NO: 651 LS	00000651	00000	00000	M003	-		PUBLIC SERVICE PURPOSES	BILLINGSGATE NO: 651 LS PTN 0	3.4100	2 280 000	MATUMA PRIMARY SCHOOL
LS FARMS	BILLINGSGATE NO: 651 LS	00000651	00000	00000	M004	-		PUBLIC SERVICE PURPOSES	BILLINGSGATE NO: 651 LS PTN 0	0.9500	1 370 000	NGWANASEHLAKWANA SECONDARY SCHOOL

Registered or other description of the property							Full Names of Owner(s)	Category determined in terms of Section 8 of the Act	Physical address of the property	Extent of the property (HA)	Market value of the property	Remarks
Town Allotment	Suburb	Erf Nr	Portion	Unit	Section							
LS FARMS	VENUS NO: 652 LS	00000652	00000	00000	0000	-		MULTI PURPOSE PROPERTIES	VENUS NO: 652 LS PTN 0	1 002.5000	0	SECTION 9.2 SUBDIVIDED AS FOLLOWS:
LS FARMS	VENUS NO: 652 LS	00000652	00000	00000	M001	-		AGRICULTURAL PROPERTIES	VENUS NO: 652 LS PTN 0	747.4700	7 850 000	-
LS FARMS	VENUS NO: 652 LS	00000652	00000	00000	M002	-		RESIDENTIAL PROPERTIES	VENUS NO: 652 LS PTN 0	250.0000	21 800 000	-
LS FARMS	VENUS NO: 652 LS	00000652	00000	00000	M003	-		PUBLIC SERVICE PURPOSES	VENUS NO: 652 LS PTN 0	1.1000	2 640 000	JAWEJAWE SECONDARY SCHOOL
LS FARMS	VENUS NO: 652 LS	00000652	00000	00000	M004	-		PUBLIC SERVICE PURPOSES	VENUS NO: 652 LS PTN 0	1.6400	1 580 000	SEHLARE PRIMARY SCHOOLL
LS FARMS	VENUS NO: 652 LS	00000652	00000	00000	M005	-		PUBLIC SERVICE PURPOSES	VENUS NO: 652 LS PTN 0	2.2900	1 680 000	VENUS PRIMARY SCHOOL
LS FARMS	VENUS NO: 652 LS	00000652	00001	00000	0000	-		AGRICULTURAL PROPERTIES	VENUS NO: 652 LS PTN 1	976.1220	6 340 000	-
LS FARMS	BERGZICHT NO: 653 LS	00000653	00000	00000	0000	-		MULTI PURPOSE PROPERTIES	BERGZICHT NO: 653 LS PTN 0	1 407.0300	0	SECTION 9.2 SUBDIVIDED AS FOLLOWS:
LS FARMS	BERGZICHT NO: 653 LS	00000653	00000	00000	M001	-		AGRICULTURAL PROPERTIES	BERGZICHT NO: 653 LS PTN 0	1 405.4900	8 780 000	-
LS FARMS	BERGZICHT NO: 653 LS	00000653	00000	00000	M002	-		PUBLIC SERVICE PURPOSES	BERGZICHT NO: 653 LS PTN 0	1.5400	2 820 000	SEKGOPETJANA SECONDARY SCHOOL
LS FARMS	BERGZICHT NO: 653 LS	00000653	00001	00000	0000	-		MULTI PURPOSE PROPERTIES	BERGZICHT NO: 653 LS PTN 1	1 113.4900	0	SECTION 9.2 SUBDIVIDED AS FOLLOWS:
LS FARMS	BERGZICHT NO: 653 LS	00000653	00001	00000	M001	-		AGRICULTURAL PROPERTIES	BERGZICHT NO: 653 LS PTN 1	945.7100	9 930 000	-
LS FARMS	BERGZICHT NO: 653 LS	00000653	00001	00000	M002	-		RESIDENTIAL PROPERTIES	BERGZICHT NO: 653 LS PTN 1	167.0000	32 700 000	-
LS FARMS	BERGZICHT NO: 653 LS	00000653	00001	00000	M003	-		PUBLIC SERVICE PURPOSES	BERGZICHT NO: 653 LS PTN 1	0.7800	1 060 000	NNATILE PRIMARY SCHOOL
LS FARMS	UITVLUGT NO: 654 LS	00000654	00000	00000	0000	-		AGRICULTURAL PROPERTIES	UITVLUGT NO: 654 LS PTN 0	1 330.0000	23 600 000	-
LS FARMS	UITVLUGT NO: 654 LS	00000654	00001	00000	0000	-		AGRICULTURAL PROPERTIES	UITVLUGT NO: 654 LS PTN 1	140.4770	910 000	-
LS FARMS	UITVLUGT NO: 654 LS	00000654	00002	00000	0000	-		MULTI PURPOSE PROPERTIES	UITVLUGT NO: 654 LS PTN 2	547.3630	0	SECTION 9.2 SUBDIVIDED AS FOLLOWS:
LS FARMS	UITVLUGT NO: 654 LS	00000654	00002	00000	M001	-		AGRICULTURAL PROPERTIES	UITVLUGT NO: 654 LS PTN 2	485.5343	2 910 000	-
LS FARMS	UITVLUGT NO: 654 LS	00000654	00002	00000	M002	-		PUBLIC SERVICE PURPOSES	UITVLUGT NO: 654 LS PTN 2	1.8287	1 020 000	MAPANGULA PRIMARY SCHOOL
LS FARMS	UITVLUGT NO: 654 LS	00000654	00002	00000	M003	-		RESIDENTIAL PROPERTIES	UITVLUGT NO: 654 LS PTN 2	60.0000	6 900 000	-
LS FARMS	DOORNSPRUIT NO: 655 LS	00000655	00000	00000	0000	-		PLACES OF WORSHIP	DOORNSPRUIT NO: 655 LS PTN 0	1 410.0000	8 880 000	-
LS FARMS	DOORNSPRUIT NO: 655 LS	00000655	00001	00000	0000	-		AGRICULTURAL PROPERTIES	DOORNSPRUIT NO: 655 LS PTN 1	599.5720	28 200 000	-
LS FARMS	DOORNSPRUIT NO: 655 LS	00000655	00002	00000	0000	-		MULTI PURPOSE PROPERTIES	DOORNSPRUIT NO: 655 LS PTN 2	1 212.5400	0	SECTION 9.2 SUBDIVIDED AS FOLLOWS:
LS FARMS	DOORNSPRUIT NO: 655 LS	00000655	00002	00000	M001	-		AGRICULTURAL PROPERTIES	DOORNSPRUIT NO: 655 LS PTN 2	896.9312	5 740 000	-
LS FARMS	DOORNSPRUIT NO: 655 LS	00000655	00002	00000	M002	-		RESIDENTIAL PROPERTIES	DOORNSPRUIT NO: 655 LS PTN 2	300.0000	1 560 000	-
LS FARMS	DOORNSPRUIT NO: 655 LS	00000655	00002	00000	M003	-		PUBLIC SERVICE PURPOSES	DOORNSPRUIT NO: 655 LS PTN 2	0.5000	810 000	JONAS MANTJIU COMMERCIAL HIGH SCHOOL
LS FARMS	DOORNSPRUIT NO: 655 LS	00000655	00002	00000	M004	-		PUBLIC SERVICE PURPOSES	DOORNSPRUIT NO: 655 LS PTN 2	0.9500	1 710 000	MPHATLALATSANE HIGH SCHOOL
LS FARMS	DOORNSPRUIT NO: 655 LS	00000655	00002	00000	M005	-		PUBLIC SERVICE PURPOSES	DOORNSPRUIT NO: 655 LS PTN 2	10.5632	22 900 000	MOTSE MARIA SECONDARY SCHOOL
LS FARMS	DOORNSPRUIT NO: 655 LS	00000655	00002	00000	M006	-		PUBLIC SERVICE PURPOSES	DOORNSPRUIT NO: 655 LS PTN 2	3.5956	2 300 000	DOORNSPRUIT PRIMARY SCHOOL
LS FARMS	VAALKOP NO: 656 LS	00000656	00000	00000	0000	-		AGRICULTURAL PROPERTIES	VAALKOP NO: 656 LS PTN 0	437.2470	2 840 000	-
LS FARMS	VAALKOP NO: 656 LS	00000656	00001	00000	0000	-		AGRICULTURAL PROPERTIES	VAALKOP NO: 656 LS PTN 1	1 060.0000	6 690 000	-
LS FARMS	VAALKOP NO: 656 LS	00000656	00002	00000	0000	-		AGRICULTURAL PROPERTIES	VAALKOP NO: 656 LS PTN 2	403.1730	2 620 000	-
LS FARMS	JAKHALSFONTEIN NO: 657 LS	00000657	00000	00000	0000	-		MULTI PURPOSE PROPERTIES	JAKHALSFONTEIN NO: 657 LS PTN 0	564.2630	0	SECTION 9.2 SUBDIVIDED AS FOLLOWS:
LS FARMS	JAKHALSFONTEIN NO: 657 LS	00000657	00000	00000	M001	-		AGRICULTURAL PROPERTIES	JAKHALSFONTEIN NO: 657 LS PTN 0	409.5212	4 380 000	-
LS FARMS	JAKHALSFONTEIN NO: 657 LS	00000657	00000	00000	M002	-		RESIDENTIAL PROPERTIES	JAKHALSFONTEIN NO: 657 LS PTN 0	150.0000	17 700 000	-
LS FARMS	JAKHALSFONTEIN NO: 657 LS	00000657	00000	00000	M003	-		PUBLIC SERVICE PURPOSES	JAKHALSFONTEIN NO: 657 LS PTN 0	1.4000	1 280 000	MALEMA-2 PRIMARY SCHOOL

Registered or other description of the property							Full Names of Owner(s)	Category determined in terms of Section 8 of the Act	Physical address of the property	Extent of the property (HA)	Market value of the property	Remarks
Town Allotment	Suburb	Erf Nr	Portion	Unit	Section							
LS FARMS	JAKHALSFONTEIN NO: 657 LS	00000657	00000	00000	M004	-		PUBLIC SERVICE PURPOSES	JAKHALSFONTEIN NO: 657 LS PTN 0	3.3418	2 240 000	GEORGE MORAGULA SECONDARY
LS FARMS	VAN TONDERSHOEK NO: 658 LS	00000658	00000	00000	0000	-		AGRICULTURAL PROPERTIES	VAN TONDERSHOEK NO: 658 LS PTN 0	255.4090	1 660 000	-
LS FARMS	VAN TONDERSHOEK NO: 658 LS	00000658	00001	00000	0000	-		AGRICULTURAL PROPERTIES	VAN TONDERSHOEK NO: 658 LS PTN 1	127.6930	960 000	-
LS FARMS	VAN TONDERSHOEK NO: 658 LS	00000658	00002	00000	0000	-		AGRICULTURAL PROPERTIES	VAN TONDERSHOEK NO: 658 LS PTN 2	127.7170	960 000	-
LS FARMS	SWEETHOME NO: 659 LS	00000659	00001	00000	0000	-		AGRICULTURAL PROPERTIES	SWEETHOME NO: 659 LS PTN 1	306.6390	1 960 000	-
LS FARMS	JOHNSTONSRUST NO: 660 LS	00000660	00000	00000	0000	-		AGRICULTURAL PROPERTIES	JOHNSTONSRUST NO: 660 LS PTN 0	258.4510	1 940 000	-
LS FARMS	JOHNSTONSRUST NO: 660 LS	00000660	00001	00000	0000	-		AGRICULTURAL PROPERTIES	JOHNSTONSRUST NO: 660 LS PTN 1	258.4510	1 760 000	-
LS FARMS	BULTFONTEIN NO: 661 LS	00000661	00000	00000	0000	-		AGRICULTURAL PROPERTIES	BULTFONTEIN NO: 661 LS PTN 0	264.9590	1 800 000	-
LS FARMS	ZAAILAND NO: 662 LS	00000662	00000	00000	0000	-		AGRICULTURAL PROPERTIES	ZAAILAND NO: 662 LS PTN 0	389.5050	2 490 000	-
LS FARMS	UITKYK NO: 663 LS	00000663	00000	00000	0000	-		AGRICULTURAL PROPERTIES	UITKYK NO: 663 LS PTN 0	300.4030	1 920 000	-
LS FARMS	SCHAAPPLAATS NO: 664 LS	00000664	00000	00000	0000	-		AGRICULTURAL PROPERTIES	SCHAAPPLAATS NO: 664 LS PTN 0	441.2010	2 820 000	-
LS FARMS	BIESJESPOL NO: 665 LS	00000665	00000	00000	0000	-		AGRICULTURAL PROPERTIES	BIESJESPOL NO: 665 LS PTN 0	420.4930	2 690 000	-
LS FARMS	BIESJESPOL NO: 665 LS	00000665	00001	00000	0000	-		AGRICULTURAL PROPERTIES	BIESJESPOL NO: 665 LS PTN 1	134.8180	860 000	-
LS FARMS	BOSCHFONTEIN NO: 666 LS	00000666	00000	00000	0000	-		AGRICULTURAL PROPERTIES	BOSCHFONTEIN NO: 666 LS PTN 0	441.3470	2 820 000	-
LS FARMS	ENGELSCHEDOORNBOOM NO: 668 LS	00000668	00000	00000	0000	-		AGRICULTURAL PROPERTIES	ENGELSCHEDOORNBOOM NO: 668 LS PTN 0	111.1340	8 110 000	-
LS FARMS	MIDDELPUNT NO: 676 LS	00000676	00000	00000	0000	-		AGRICULTURAL PROPERTIES	MIDDELPUNT NO: 676 LS PTN 0	198.2800	14 300 000	-
LS FARMS	VERGUNNING NO: 677 LS	00000677	00000	00000	0000	-		AGRICULTURAL PROPERTIES	VERGUNNING NO: 677 LS PTN 0	126.3260	9 220 000	-
LS FARMS	VERGUNNING NO: 677 LS	00000677	00001	00000	0000	-		AGRICULTURAL PROPERTIES	VERGUNNING NO: 677 LS PTN 1	14.1385	2 280 000	-
LS FARMS	STOEIFONTEIN NO: 678 LS	00000678	00000	00000	0000	-		AGRICULTURAL PROPERTIES	STOEIFONTEIN NO: 678 LS PTN 0	138.1100	10 100 000	-
LS FARMS	STOEIFONTEIN NO: 678 LS	00000678	00001	00000	0000	-		AGRICULTURAL PROPERTIES	STOEIFONTEIN NO: 678 LS PTN 1	138.1130	10 100 000	-
LS FARMS	DOORNKRAAL NO: 680 LS	00000680	00004	00000	0000	-		AGRICULTURAL PROPERTIES	DOORNKRAAL NO: 680 LS PTN 4	38.7876	190 000	-
LS FARMS	DOORNKRAAL NO: 680 LS	00000680	00005	00000	0000	-		AGRICULTURAL PROPERTIES	DOORNKRAAL NO: 680 LS PTN 5	3.7028	2 580 000	-
LS FARMS	DOORNKRAAL NO: 680 LS	00000680	00008	00000	0000	-		MUNICIPAL PROPERTIES	DOORNKRAAL NO: 680 LS PTN 8	6.8485	1 000	-
LS FARMS	DOORNKRAAL NO: 680 LS	00000680	00013	00000	0000	-		AGRICULTURAL PROPERTIES	DOORNKRAAL NO: 680 LS PTN 13	12.6729	4 060 000	PROPOSED POLOKWANE X 96
LS FARMS	DOORNKRAAL NO: 680 LS	00000680	00018	00000	0000	-		RESIDENTIAL PROPERTIES	DOORNKRAAL NO: 680 LS PTN 18	0.9050	3 050 000	-
LS FARMS	DOORNKRAAL NO: 680 LS	00000680	00023	00000	0000	-		AGRICULTURAL PROPERTIES	DOORNKRAAL NO: 680 LS PTN 23	69.5048	7 300 000	PROPOSED POLOKWANE X 102
LS FARMS	DOORNKRAAL NO: 680 LS	00000680	00028	00000	0000	-		MUNICIPAL PROPERTIES	DOORNKRAAL NO: 680 LS PTN 28	324.7670	14 300 000	-
LS FARMS	DOORNKRAAL NO: 680 LS	00000680	00029	00000	0000	-		AGRICULTURAL PROPERTIES	DOORNKRAAL NO: 680 LS PTN 29	10.2784	3 250 000	-
LS FARMS	DOORNKRAAL NO: 680 LS	00000680	00031	00000	0000	-		AGRICULTURAL PROPERTIES	DOORNKRAAL NO: 680 LS PTN 31	6.1525	1 440 000	-
LS FARMS	DOORNKRAAL NO: 680 LS	00000680	00032	00000	0000	-		RESIDENTIAL PROPERTIES	DOORNKRAAL NO: 680 LS PTN 32	4.4640	940 000	-
LS FARMS	DOORNKRAAL NO: 680 LS	00000680	00035	00000	0000	-		AGRICULTURAL PROPERTIES	DOORNKRAAL NO: 680 LS PTN 35	26.1866	4 060 000	-
LS FARMS	DOORNKRAAL NO: 680 LS	00000680	00037	00000	0000	-		BUSINESS AND COMMERCIAL PROPERTIES	DOORNKRAAL NO: 680 LS PTN 37	205.5500	171 700 000	-
LS FARMS	DOORNKRAAL NO: 680 LS	00000680	00039	00000	0000	-		MUNICIPAL PROPERTIES	DOORNKRAAL NO: 680 LS PTN 39	0.2935	1 000	-
LS FARMS	DOORNKRAAL NO: 680 LS	00000680	00043	00000	0000	-		AGRICULTURAL PROPERTIES	DOORNKRAAL NO: 680 LS PTN 43	0.1424	760 000	POLOKWANE EXT 122 TOWNSHIP OWNER VALUATION
LS FARMS	DOORNKRAAL NO: 680 LS	00000680	00045	00000	0000	-		AGRICULTURAL PROPERTIES	DOORNKRAAL NO: 680 LS PTN 45	21.4133	2 360 000	-
LS FARMS	DOORNKRAAL NO: 680 LS	00000680	00046	00000	0000	-		MUNICIPAL PROPERTIES	DOORNKRAAL NO: 680 LS PTN 46	14.2463	1 570 000	-

Registered or other description of the property							Full Names of Owner(s)	Category determined in terms of Section 8 of the Act	Physical address of the property	Extent of the property (HA)	Market value of the property	Remarks
Town Allotment	Suburb	Erf Nr	Portion	Unit	Section							
LS FARMS	DOORNKRAAL NO: 680 LS	00000680	00047	00000	0000	-		AGRICULTURAL PROPERTIES	DOORNKRAAL NO: 680 LS PTN 47	42.1151	49 000 000	POLOKWANE EXT 109 TOWNSHIP OWNER VALUATION
LS FARMS	DOORNKRAAL NO: 680 LS	00000680	00048	00000	0000	-		PUBLIC SERVICE INFRASTRUCTURE PROPERTIES	DOORNKRAAL NO: 680 LS PTN 48	16.9100	1 000	-
LS FARMS	DOORNKRAAL NO: 680 LS	00000680	00049	00000	0000	-		PUBLIC SERVICE PURPOSES	DOORNKRAAL NO: 680 LS PTN 49	3.4261	22 100 000	-
LS FARMS	DOORNKRAAL NO: 680 LS	00000680	00050	00000	0000	-		BUSINESS AND COMMERCIAL PROPERTIES	DOORNKRAAL NO: 680 LS PTN 50	91.1500	169 700 000	-
LS FARMS	DOORNKRAAL NO: 680 LS	00000680	00051	00000	0000	-		AGRICULTURAL PROPERTIES	DOORNKRAAL NO: 680 LS PTN 51	16.6105	3 410 000	-
LS FARMS	DOORNKRAAL NO: 680 LS	00000680	00053	00000	0000	-		MULTI PURPOSE PROPERTIES	DOORNKRAAL NO: 680 LS PTN 53	16.6105	0	SECTION 9.2 SUBDIVIDED AS FOLLOWS:
LS FARMS	DOORNKRAAL NO: 680 LS	00000680	00053	00000	M001	-		INDUSTRIAL PROPERTIES	DOORNKRAAL NO: 680 LS PTN 53	3.0000	690 000	-
LS FARMS	DOORNKRAAL NO: 680 LS	00000680	00053	00000	M002	-		AGRICULTURAL PROPERTIES	DOORNKRAAL NO: 680 LS PTN 53	13.6105	2 770 000	-
LS FARMS	DOORNKRAAL NO: 680 LS	00000680	00054	00000	0000	-		MULTI PURPOSE PROPERTIES	DOORNKRAAL NO: 680 LS PTN 54	16.6105	0	SECTION 9.2 SUBDIVIDED AS FOLLOWS:
LS FARMS	DOORNKRAAL NO: 680 LS	00000680	00054	00000	M001	-		INDUSTRIAL PROPERTIES	DOORNKRAAL NO: 680 LS PTN 54	0.6000	7 050 000	-
LS FARMS	DOORNKRAAL NO: 680 LS	00000680	00054	00000	M002	-		AGRICULTURAL PROPERTIES	DOORNKRAAL NO: 680 LS PTN 54	16.0105	3 210 000	-
LS FARMS	DOORNKRAAL NO: 680 LS	00000680	00055	00000	0000	-		MULTI PURPOSE PROPERTIES	DOORNKRAAL NO: 680 LS PTN 55	16.6100	0	SECTION 9.2 SUBDIVIDED AS FOLLOWS:
LS FARMS	DOORNKRAAL NO: 680 LS	00000680	00055	00000	M001	-		INDUSTRIAL PROPERTIES	DOORNKRAAL NO: 680 LS PTN 55	0.3000	680 000	-
LS FARMS	DOORNKRAAL NO: 680 LS	00000680	00055	00000	M002	-		AGRICULTURAL PROPERTIES	DOORNKRAAL NO: 680 LS PTN 55	16.3100	1 790 000	-
LS FARMS	DOORNKRAAL NO: 680 LS	00000680	00061	00000	0000	-		MUNICIPAL PROPERTIES	DOORNKRAAL NO: 680 LS PTN 61	0.2769	1 000	-
LS FARMS	DOORNKRAAL NO: 680 LS	00000680	00063	00000	0000	-		MUNICIPAL PROPERTIES	DOORNKRAAL NO: 680 LS PTN 63	0.2123	1 000	-
LS FARMS	DOORNKRAAL NO: 680 LS	00000680	00064	00000	0000	-		MUNICIPAL PROPERTIES	DOORNKRAAL NO: 680 LS PTN 64	0.4420	1 000	-
LS FARMS	DOORNKRAAL NO: 680 LS	00000680	00067	00000	0000	-		AGRICULTURAL PROPERTIES	DOORNKRAAL NO: 680 LS PTN 67	14.3600	37 500 000	-
LS FARMS	DOORNKRAAL NO: 680 LS	00000680	00068	00000	0000	-		BUSINESS AND COMMERCIAL PROPERTIES	DOORNKRAAL NO: 680 LS PTN 68	2.0700	0	VALUED WITH 680/37
LS FARMS	DOORNKRAAL NO: 680 LS	00000680	00070	00000	0000	-		BUSINESS AND COMMERCIAL PROPERTIES	DOORNKRAAL NO: 680 LS PTN 70	6.0700	0	VALUED WITH 680/37
LS FARMS	DOORNKRAAL NO: 680 LS	00000680	00071	00000	0000	-		BUSINESS AND COMMERCIAL PROPERTIES	DOORNKRAAL NO: 680 LS PTN 71	44.4500	2 400 000	-
LS FARMS	DOORNKRAAL NO: 680 LS	00000680	00074	00000	0000	-		AGRICULTURAL PROPERTIES	DOORNKRAAL NO: 680 LS PTN 74	2.2464	2 580 000	-
LS FARMS	DOORNKRAAL NO: 680 LS	00000680	00075	00000	0000	-		AGRICULTURAL PROPERTIES	DOORNKRAAL NO: 680 LS PTN 75	80.8575	8 410 000	-
LS FARMS	DOORNKRAAL NO: 680 LS	00000680	00076	00000	0000	-		AGRICULTURAL PROPERTIES	DOORNKRAAL NO: 680 LS PTN 76	11.1186	43 490 000	POLOKWANE EXT 087 TOWNSHIP OWNER VALUATION
LS FARMS	DOORNKRAAL NO: 680 LS	00000680	00078	00000	0000	-		BUSINESS AND COMMERCIAL PROPERTIES	DOORNKRAAL NO: 680 LS PTN 78	177.3800	0	VALUED WITH 680/37
LS FARMS	DOORNKRAAL NO: 680 LS	00000680	00079	00000	0000	-		PUBLIC SERVICE INFRASTRUCTURE PROPERTIES	DOORNKRAAL NO: 680 LS PTN 79	2.1800	2 370 000	-
LS FARMS	DOORNKRAAL NO: 680 LS	00000680	00080	00000	0000	-		MUNICIPAL PROPERTIES	DOORNKRAAL NO: 680 LS PTN 80	134.5950	1 160 000	-
LS FARMS	DOORNKRAAL NO: 680 LS	00000680	00081	00000	0000	-		MUNICIPAL PROPERTIES	DOORNKRAAL NO: 680 LS PTN 81	296.5260	15 100 000	-
LS FARMS	DOORNKRAAL NO: 680 LS	00000680	00083	00000	0000	-		MUNICIPAL PROPERTIES	DOORNKRAAL NO: 680 LS PTN 83	2.5800	1 000	-
LS FARMS	DOORNKRAAL NO: 680 LS	00000680	00084	00000	0000	-		MUNICIPAL PROPERTIES	DOORNKRAAL NO: 680 LS PTN 84	109.9670	600 000	-
LS FARMS	DOORNKRAAL NO: 680 LS	00000680	00086	00000	0000	-		AGRICULTURAL PROPERTIES	DOORNKRAAL NO: 680 LS PTN 86	1.0800	570 000	-
LS FARMS	DOORNKRAAL NO: 680 LS	00000680	00087	00000	0000	-		INDUSTRIAL PROPERTIES	DOORNKRAAL NO: 680 LS PTN 87	2.8622	7 300 000	-
LS FARMS	DOORNKRAAL NO: 680 LS	00000680	00088	00000	0000	-		INDUSTRIAL PROPERTIES	DOORNKRAAL NO: 680 LS PTN 88	0.8871	4 510 000	-
LS FARMS	DOORNKRAAL NO: 680 LS	00000680	00089	00000	0000	-		MUNICIPAL PROPERTIES	DOORNKRAAL NO: 680 LS PTN 89	1.4816	47 000	-
LS FARMS	DOORNKRAAL NO: 680 LS	00000680	00090	00000	0000	-		INDUSTRIAL PROPERTIES	DOORNKRAAL NO: 680 LS PTN 90	4.3336	15 900 000	-
LS FARMS	DOORNKRAAL NO: 680 LS	00000680	00095	00000	0000	-		PLACES OF WORSHIP	DOORNKRAAL NO: 680 LS PTN 95	5.4643	4 450 000	-

Registered or other description of the property							Full Names of Owner(s)	Category determined in terms of Section 8 of the Act	Physical address of the property	Extent of the property (HA)	Market value of the property	Remarks
Town Allotment	Suburb	Erf Nr	Portion	Unit	Section							
LS FARMS	DOORNKRAAL NO: 680 LS	00000680	00096	00000	0000	-		MUNICIPAL PROPERTIES	DOORNKRAAL NO: 680 LS PTN 96	9.9006	320 000	-
LS FARMS	DOORNKRAAL NO: 680 LS	00000680	00098	00000	0000	-		AGRICULTURAL PROPERTIES	DOORNKRAAL NO: 680 LS PTN 98	11.1413	8 130 000	-
LS FARMS	DOORNKRAAL NO: 680 LS	00000680	00130	00000	0000	-		PUBLIC SERVICE PURPOSES	DOORNKRAAL NO: 680 LS PTN 130	7.7584	22 300 000	-
LS FARMS	DOORNKRAAL NO: 680 LS	00000680	00134	00000	0000	-		MUNICIPAL PROPERTIES	DOORNKRAAL NO: 680 LS PTN 134	0.0374	1 000	-
LS FARMS	DOORNKRAAL NO: 680 LS	00000680	00149	00000	0000	-		PUBLIC SERVICE INFRASTRUCTURE PROPERTIES	DOORNKRAAL NO: 680 LS PTN 149	1.7628	1 000	-
LS FARMS	DOORNKRAAL NO: 680 LS	00000680	00156	00000	0000	-		MULTI PURPOSE PROPERTIES	DOORNKRAAL NO: 680 LS PTN 156	6.3594	0	SECTION 9.2 SUBDIVIDED AS FOLLOWS:
LS FARMS	DOORNKRAAL NO: 680 LS	00000680	00156	00000	M001	-		INDUSTRIAL PROPERTIES	DOORNKRAAL NO: 680 LS PTN 156	1.0000	2 400 000	-
LS FARMS	DOORNKRAAL NO: 680 LS	00000680	00156	00000	M002	-		AGRICULTURAL PROPERTIES	DOORNKRAAL NO: 680 LS PTN 156	5.3594	2 570 000	-
LS FARMS	DOORNKRAAL NO: 680 LS	00000680	00164	00000	0000	-		MUNICIPAL PROPERTIES	DOORNKRAAL NO: 680 LS PTN 164	30.8036	22 250 000	POLOKWANE EXT 079 TOWNSHIP OWNER VALUATION
LS FARMS	PALM NO: 681 LS	00000681	00000	00000	0000	-		AGRICULTURAL PROPERTIES	PALM NO: 681 LS PTN 0	21.9521	940 000	-
LS FARMS	PALM NO: 681 LS	00000681	00002	00000	0000	-		AGRICULTURAL PROPERTIES	PALM NO: 681 LS PTN 2	21.4368	5 560 000	-
LS FARMS	PALM NO: 681 LS	00000681	00003	00000	0000	-		AGRICULTURAL PROPERTIES	PALM NO: 681 LS PTN 3	21.4133	2 470 000	-
LS FARMS	PALM NO: 681 LS	00000681	00004	00000	0000	-		AGRICULTURAL PROPERTIES	PALM NO: 681 LS PTN 4	6.7955	1 760 000	-
LS FARMS	PALM NO: 681 LS	00000681	00005	00000	0000	-		AGRICULTURAL PROPERTIES	PALM NO: 681 LS PTN 5	21.4133	4 050 000	-
LS FARMS	PALM NO: 681 LS	00000681	00006	00000	0000	-		MULTI PURPOSE PROPERTIES	PALM NO: 681 LS PTN 6	17.8095	0	SECTION 9.2 SUBDIVIDED AS FOLLOWS:
LS FARMS	PALM NO: 681 LS	00000681	00006	00000	M001	-		BUSINESS AND COMMERCIAL PROPERTIES	PALM NO: 681 LS PTN 6	2.0000	7 570 000	-
LS FARMS	PALM NO: 681 LS	00000681	00006	00000	M002	-		AGRICULTURAL PROPERTIES	PALM NO: 681 LS PTN 6	15.8095	4 120 000	-
LS FARMS	PALM NO: 681 LS	00000681	00007	00000	0000	-		AGRICULTURAL PROPERTIES	PALM NO: 681 LS PTN 7	23.4426	2 120 000	-
LS FARMS	PALM NO: 681 LS	00000681	00008	00000	0000	-		AGRICULTURAL PROPERTIES	PALM NO: 681 LS PTN 8	19.5371	3 150 000	-
LS FARMS	PALM NO: 681 LS	00000681	00010	00000	0000	-		AGRICULTURAL PROPERTIES	PALM NO: 681 LS PTN 10	14.3119	3 700 000	-
LS FARMS	PALM NO: 681 LS	00000681	00011	00000	0000	-		AGRICULTURAL PROPERTIES	PALM NO: 681 LS PTN 11	22.9966	1 870 000	-
LS FARMS	PALM NO: 681 LS	00000681	00012	00000	0000	-		AGRICULTURAL PROPERTIES	PALM NO: 681 LS PTN 12	23.3785	2 610 000	-
LS FARMS	PALM NO: 681 LS	00000681	00013	00000	0000	-		RESIDENTIAL PROPERTIES	PALM NO: 681 LS PTN 13	3.7083	1 270 000	-
LS FARMS	PALM NO: 681 LS	00000681	00014	00000	0000	-		AGRICULTURAL PROPERTIES	PALM NO: 681 LS PTN 14	23.1264	2 260 000	-
LS FARMS	PALM NO: 681 LS	00000681	00015	00000	0000	-		AGRICULTURAL PROPERTIES	PALM NO: 681 LS PTN 15	23.2513	1 840 000	-
LS FARMS	PALM NO: 681 LS	00000681	00016	00000	0000	-		AGRICULTURAL PROPERTIES	PALM NO: 681 LS PTN 16	23.6300	3 150 000	-
LS FARMS	PALM NO: 681 LS	00000681	00017	00000	0000	-		AGRICULTURAL PROPERTIES	PALM NO: 681 LS PTN 17	22.4962	6 360 000	-
LS FARMS	PALM NO: 681 LS	00000681	00018	00000	0000	-		AGRICULTURAL PROPERTIES	PALM NO: 681 LS PTN 18	21.4133	920 000	-
LS FARMS	PALM NO: 681 LS	00000681	00019	00000	0000	-		AGRICULTURAL PROPERTIES	PALM NO: 681 LS PTN 19	21.0467	910 000	-
LS FARMS	PALM NO: 681 LS	00000681	00020	00000	0000	-		AGRICULTURAL PROPERTIES	PALM NO: 681 LS PTN 20	11.6990	730 000	-
LS FARMS	PALM NO: 681 LS	00000681	00021	00000	0000	-		AGRICULTURAL PROPERTIES	PALM NO: 681 LS PTN 21	24.1403	2 480 000	-
LS FARMS	PALM NO: 681 LS	00000681	00022	00000	0000	-		PUBLIC SERVICE INFRASTRUCTURE PROPERTIES	PALM NO: 681 LS PTN 22	0.3666	480 000	-
LS FARMS	PALM NO: 681 LS	00000681	00023	00000	0000	-		AGRICULTURAL PROPERTIES	PALM NO: 681 LS PTN 23	6.1014	670 000	-
LS FARMS	PALM NO: 681 LS	00000681	00024	00000	0000	-		BUSINESS AND COMMERCIAL PROPERTIES	PALM NO: 681 LS PTN 24	9.7143	14 600 000	BUFFALO ACCOMMODATION & CONFERENCING
LS FARMS	PALM NO: 681 LS	00000681	00026	00000	0000	-		MULTI PURPOSE PROPERTIES	PALM NO: 681 LS PTN 26	24.3961	0	SECTION 9.2 SUBDIVIDED AS FOLLOWS:
LS FARMS	PALM NO: 681 LS	00000681	00026	00000	M001	-		BUSINESS AND COMMERCIAL PROPERTIES	PALM NO: 681 LS PTN 26	2.0000	1 380 000	-

Registered or other description of the property							Full Names of Owner(s)	Category determined in terms of Section 8 of the Act	Physical address of the property	Extent of the property (HA)	Market value of the property	Remarks
Town Allotment	Suburb	Erf Nr	Portion	Unit	Section							
LS FARMS	PALM NO: 681 LS	00000681	00026	00000	M002	-		AGRICULTURAL PROPERTIES	PALM NO: 681 LS PTN 26	22.3961	2 160 000	-
LS FARMS	PALM NO: 681 LS	00000681	00027	00000	0000	-		MULTI PURPOSE PROPERTIES	PALM NO: 681 LS PTN 27	4.5000	0	SECTION 9.2 SUBDIVIDED AS FOLLOWS:
LS FARMS	PALM NO: 681 LS	00000681	00027	00000	M001	-		INDUSTRIAL PROPERTIES	PALM NO: 681 LS PTN 27	1.0000	920 000	-
LS FARMS	PALM NO: 681 LS	00000681	00027	00000	M002	-		RESIDENTIAL PROPERTIES	PALM NO: 681 LS PTN 27	3.5000	2 120 000	-
LS FARMS	PALM NO: 681 LS	00000681	00028	00000	0000	-		AGRICULTURAL PROPERTIES	PALM NO: 681 LS PTN 28	7.0000	8 110 000	-
LS FARMS	PALM NO: 681 LS	00000681	00029	00000	0000	-		AGRICULTURAL PROPERTIES	PALM NO: 681 LS PTN 29	7.0000	2 000 000	-
LS FARMS	PALM NO: 681 LS	00000681	00031	00000	0000	-		RESIDENTIAL PROPERTIES	PALM NO: 681 LS PTN 31	4.0000	1 280 000	-
LS FARMS	PALM NO: 681 LS	00000681	00033	00000	0000	-		PUBLIC SERVICE INFRASTRUCTURE PROPERTIES	PALM NO: 681 LS PTN 33	1.2043	1 000	-
LS FARMS	PALM NO: 681 LS	00000681	00034	00000	0000	-		PUBLIC SERVICE INFRASTRUCTURE PROPERTIES	PALM NO: 681 LS PTN 34	1.2168	1 000	-
LS FARMS	PALM NO: 681 LS	00000681	00037	00000	0000	-		PUBLIC SERVICE INFRASTRUCTURE PROPERTIES	PALM NO: 681 LS PTN 37	1.5245	1 000	-
LS FARMS	PALM NO: 681 LS	00000681	00039	00000	0000	-		AGRICULTURAL PROPERTIES	PALM NO: 681 LS PTN 39	4.0000	730 000	-
LS FARMS	PALM NO: 681 LS	00000681	00040	00000	0000	-		RESIDENTIAL PROPERTIES	PALM NO: 681 LS PTN 40	4.0000	1 300 000	-
LS FARMS	PALM NO: 681 LS	00000681	00042	00000	0000	-		AGRICULTURAL PROPERTIES	PALM NO: 681 LS PTN 42	8.2578	850 000	-
LS FARMS	PALM NO: 681 LS	00000681	00043	00000	0000	-		RESIDENTIAL PROPERTIES	PALM NO: 681 LS PTN 43	4.9984	370 000	-
LS FARMS	PALM NO: 681 LS	00000681	00044	00000	0000	-		RESIDENTIAL PROPERTIES	PALM NO: 681 LS PTN 44	4.9914	370 000	-
LS FARMS	PALM NO: 681 LS	00000681	00045	00000	0000	-		RESIDENTIAL PROPERTIES	PALM NO: 681 LS PTN 45	3.6000	400 000	-
LS FARMS	PALM NO: 681 LS	00000681	00046	00000	0000	-		RESIDENTIAL PROPERTIES	PALM NO: 681 LS PTN 46	3.6000	400 000	-
LS FARMS	PALM NO: 681 LS	00000681	00047	00000	0000	-		RESIDENTIAL PROPERTIES	PALM NO: 681 LS PTN 47	4.6820	490 000	-
LS FARMS	PALM NO: 681 LS	00000681	00048	00000	0000	-		RESIDENTIAL PROPERTIES	PALM NO: 681 LS PTN 48	3.6000	380 000	-
LS FARMS	PALM NO: 681 LS	00000681	00049	00000	0000	-		RESIDENTIAL PROPERTIES	PALM NO: 681 LS PTN 49	0.6178	110 000	-
LS FARMS	PALM NO: 681 LS	00000681	00054	00000	0000	-		PUBLIC SERVICE INFRASTRUCTURE PROPERTIES	PALM NO: 681 LS PTN 54	1.5245	1 000	-
LS FARMS	PALM NO: 681 LS	00000681	00055	00000	0000	-		PUBLIC SERVICE INFRASTRUCTURE PROPERTIES	PALM NO: 681 LS PTN 55	1.5245	1 000	-
LS FARMS	PALM NO: 681 LS	00000681	00056	00000	0000	-		PUBLIC SERVICE INFRASTRUCTURE PROPERTIES	PALM NO: 681 LS PTN 56	1.5245	1 000	-
LS FARMS	PALM NO: 681 LS	00000681	00059	00000	0000	-		RESIDENTIAL PROPERTIES	PALM NO: 681 LS PTN 59	3.7119	310 000	-
LS FARMS	PALM NO: 681 LS	00000681	00060	00000	0000	-		RESIDENTIAL PROPERTIES	PALM NO: 681 LS PTN 60	3.7062	1 270 000	-
LS FARMS	ENKELBOSCH NO: 683 LS	00000683	00000	00000	0000	-		AGRICULTURAL PROPERTIES	ENKELBOSCH NO: 683 LS PTN 0	126.4500	28 300 000	-
LS FARMS	ENKELBOSCH NO: 683 LS	00000683	00001	00000	0000	-		AGRICULTURAL PROPERTIES	ENKELBOSCH NO: 683 LS PTN 1	102.6850	1 440 000	-
LS FARMS	ENKELBOSCH NO: 683 LS	00000683	00002	00000	0000	-		BUSINESS AND COMMERCIAL PROPERTIES	ENKELBOSCH NO: 683 LS PTN 2	82.1361	0	VALUED WITH 680/37
LS FARMS	ENKELBOSCH NO: 683 LS	00000683	00003	00000	0000	-		BUSINESS AND COMMERCIAL PROPERTIES	ENKELBOSCH NO: 683 LS PTN 3	0.6280	0	VALUED WITH 680/37
LS FARMS	ENKELBOSCH NO: 683 LS	00000683	00004	00000	0000	-		AGRICULTURAL PROPERTIES	ENKELBOSCH NO: 683 LS PTN 4	38.7014	23 200 000	VALUED WITH 680/37
LS FARMS	ENKELBOSCH NO: 683 LS	00000683	00006	00000	0000	-		BUSINESS AND COMMERCIAL PROPERTIES	ENKELBOSCH NO: 683 LS PTN 6	6.6148	0	VALUED WITH 680/37
LS FARMS	PALMIETFONTEIN NO: 684 LS	00000684	00000	00000	0000	-		BUSINESS AND COMMERCIAL PROPERTIES	PALMIETFONTEIN NO: 684 LS PTN 0	8.5600	0	VALUED WITH 680/37
LS FARMS	PALMIETFONTEIN NO: 684 LS	00000684	00003	00000	0000	-		AGRICULTURAL PROPERTIES	PALMIETFONTEIN NO: 684 LS PTN 3	8.5655	2 120 000	-
LS FARMS	PALMIETFONTEIN NO: 684 LS	00000684	00004	00000	0000	-		MULTI PURPOSE PROPERTIES	PALMIETFONTEIN NO: 684 LS PTN 4	20.4133	0	SECTION 9.2 SUBDIVIDED AS FOLLOWS:
LS FARMS	PALMIETFONTEIN NO: 684 LS	00000684	00004	00000	M001	-		BUSINESS AND COMMERCIAL PROPERTIES	PALMIETFONTEIN NO: 684 LS PTN 4	1.0000	3 960 000	BLOUBUL PADSTAL & RHINOCRETE
LS FARMS	PALMIETFONTEIN NO: 684 LS	00000684	00004	00000	M002	-		AGRICULTURAL PROPERTIES	PALMIETFONTEIN NO: 684 LS PTN 4	19.4133	3 550 000	-

Registered or other description of the property							Full Names of Owner(s)	Category determined in terms of Section 8 of the Act	Physical address of the property	Extent of the property (HA)	Market value of the property	Remarks
Town Allotment	Suburb	Erf Nr	Portion	Unit	Section							
LS FARMS	PALMIETFONTEIN NO: 684 LS	00000684	00005	00000	0000	-		AGRICULTURAL PROPERTIES	PALMIETFONTEIN NO: 684 LS PTN 5	8.5653	530 000	-
LS FARMS	PALMIETFONTEIN NO: 684 LS	00000684	00006	00000	0000	-		AGRICULTURAL PROPERTIES	PALMIETFONTEIN NO: 684 LS PTN 6	8.0653	1 450 000	-
LS FARMS	PALMIETFONTEIN NO: 684 LS	00000684	00007	00000	0000	-		BUSINESS AND COMMERCIAL PROPERTIES	PALMIETFONTEIN NO: 684 LS PTN 7	8.5653	0	VALUED WITH 680/37
LS FARMS	PALMIETFONTEIN NO: 684 LS	00000684	00008	00000	0000	-		AGRICULTURAL PROPERTIES	PALMIETFONTEIN NO: 684 LS PTN 8	8.5653	5 660 000	-
LS FARMS	PALMIETFONTEIN NO: 684 LS	00000684	00009	00000	0000	-		BUSINESS AND COMMERCIAL PROPERTIES	PALMIETFONTEIN NO: 684 LS PTN 9	8.5653	0	VALUED WITH 680/37
LS FARMS	PALMIETFONTEIN NO: 684 LS	00000684	00010	00000	0000	-		BUSINESS AND COMMERCIAL PROPERTIES	PALMIETFONTEIN NO: 684 LS PTN 10	8.5653	0	VALUED WITH 680/37
LS FARMS	PALMIETFONTEIN NO: 684 LS	00000684	00011	00000	0000	-		BUSINESS AND COMMERCIAL PROPERTIES	PALMIETFONTEIN NO: 684 LS PTN 11	8.5653	0	VALUED WITH 680/37
LS FARMS	PALMIETFONTEIN NO: 684 LS	00000684	00012	00000	0000	-		BUSINESS AND COMMERCIAL PROPERTIES	PALMIETFONTEIN NO: 684 LS PTN 12	8.5653	0	VALUED WITH 680/37
LS FARMS	PALMIETFONTEIN NO: 684 LS	00000684	00014	00000	0000	-		BUSINESS AND COMMERCIAL PROPERTIES	PALMIETFONTEIN NO: 684 LS PTN 14	8.5653	0	VALUED WITH 680/37
LS FARMS	PALMIETFONTEIN NO: 684 LS	00000684	00015	00000	0000	-		BUSINESS AND COMMERCIAL PROPERTIES	PALMIETFONTEIN NO: 684 LS PTN 15	8.5653	0	VALUED WITH 680/37
LS FARMS	PALMIETFONTEIN NO: 684 LS	00000684	00016	00000	0000	-		BUSINESS AND COMMERCIAL PROPERTIES	PALMIETFONTEIN NO: 684 LS PTN 16	8.5653	0	VALUED WITH 680/37
LS FARMS	PALMIETFONTEIN NO: 684 LS	00000684	00017	00000	0000	-		BUSINESS AND COMMERCIAL PROPERTIES	PALMIETFONTEIN NO: 684 LS PTN 17	8.5653	0	VALUED WITH 680/37
LS FARMS	PALMIETFONTEIN NO: 684 LS	00000684	00018	00000	0000	-		AGRICULTURAL PROPERTIES	PALMIETFONTEIN NO: 684 LS PTN 18	8.5653	600 000	-
LS FARMS	PALMIETFONTEIN NO: 684 LS	00000684	00019	00000	0000	-		AGRICULTURAL PROPERTIES	PALMIETFONTEIN NO: 684 LS PTN 19	8.5653	1 270 000	-
LS FARMS	PALMIETFONTEIN NO: 684 LS	00000684	00020	00000	0000	-		AGRICULTURAL PROPERTIES	PALMIETFONTEIN NO: 684 LS PTN 20	8.5653	2 290 000	-
LS FARMS	PALMIETFONTEIN NO: 684 LS	00000684	00021	00000	0000	-		AGRICULTURAL PROPERTIES	PALMIETFONTEIN NO: 684 LS PTN 21	8.5653	1 560 000	-
LS FARMS	PALMIETFONTEIN NO: 684 LS	00000684	00022	00000	0000	-		AGRICULTURAL PROPERTIES	PALMIETFONTEIN NO: 684 LS PTN 22	8.5653	2 690 000	-
LS FARMS	PALMIETFONTEIN NO: 684 LS	00000684	00023	00000	0000	-		AGRICULTURAL PROPERTIES	PALMIETFONTEIN NO: 684 LS PTN 23	8.5653	1 920 000	-
LS FARMS	PALMIETFONTEIN NO: 684 LS	00000684	00024	00000	0000	-		AGRICULTURAL PROPERTIES	PALMIETFONTEIN NO: 684 LS PTN 24	8.5653	1 280 000	-
LS FARMS	PALMIETFONTEIN NO: 684 LS	00000684	00025	00000	0000	-		AGRICULTURAL PROPERTIES	PALMIETFONTEIN NO: 684 LS PTN 25	8.5653	1 640 000	-
LS FARMS	PALMIETFONTEIN NO: 684 LS	00000684	00026	00000	0000	-		AGRICULTURAL PROPERTIES	PALMIETFONTEIN NO: 684 LS PTN 26	8.5653	2 110 000	-
LS FARMS	PALMIETFONTEIN NO: 684 LS	00000684	00027	00000	0000	-		AGRICULTURAL PROPERTIES	PALMIETFONTEIN NO: 684 LS PTN 27	8.5653	2 130 000	-
LS FARMS	PALMIETFONTEIN NO: 684 LS	00000684	00028	00000	0000	-		AGRICULTURAL PROPERTIES	PALMIETFONTEIN NO: 684 LS PTN 28	8.5653	1 920 000	-
LS FARMS	PALMIETFONTEIN NO: 684 LS	00000684	00029	00000	0000	-		MULTI PURPOSE PROPERTIES	PALMIETFONTEIN NO: 684 LS PTN 29	8.5653	0	SECTION 9.2 SUBDIVIDED AS FOLLOWS:
LS FARMS	PALMIETFONTEIN NO: 684 LS	00000684	00029	00000	M001	-		RESIDENTIAL PROPERTIES	PALMIETFONTEIN NO: 684 LS PTN 29	1.0000	1 550 000	-
LS FARMS	PALMIETFONTEIN NO: 684 LS	00000684	00029	00000	M002	-		AGRICULTURAL PROPERTIES	PALMIETFONTEIN NO: 684 LS PTN 29	7.5653	1 630 000	-
LS FARMS	PALMIETFONTEIN NO: 684 LS	00000684	00030	00000	0000	-		PLACES OF WORSHIP	PALMIETFONTEIN NO: 684 LS PTN 30	8.5653	11 700 000	VREDELUS GELOOFSHUIS
LS FARMS	PALMIETFONTEIN NO: 684 LS	00000684	00031	00000	0000	-		AGRICULTURAL PROPERTIES	PALMIETFONTEIN NO: 684 LS PTN 31	8.0653	1 560 000	-
LS FARMS	PALMIETFONTEIN NO: 684 LS	00000684	00032	00000	0000	-		MULTI PURPOSE PROPERTIES	PALMIETFONTEIN NO: 684 LS PTN 32	8.5653	0	SECTION 9.2 SUBDIVIDED AS FOLLOWS:
LS FARMS	PALMIETFONTEIN NO: 684 LS	00000684	00032	00000	M001	-		BUSINESS AND COMMERCIAL PROPERTIES	PALMIETFONTEIN NO: 684 LS PTN 32	0.5000	420 000	-
LS FARMS	PALMIETFONTEIN NO: 684 LS	00000684	00032	00000	M002	-		AGRICULTURAL PROPERTIES	PALMIETFONTEIN NO: 684 LS PTN 32	8.0653	1 910 000	-
LS FARMS	PALMIETFONTEIN NO: 684 LS	00000684	00033	00000	0000	-		AGRICULTURAL PROPERTIES	PALMIETFONTEIN NO: 684 LS PTN 33	8.5653	1 470 000	-
LS FARMS	PALMIETFONTEIN NO: 684 LS	00000684	00034	00000	0000	-		AGRICULTURAL PROPERTIES	PALMIETFONTEIN NO: 684 LS PTN 34	8.5653	1 470 000	-
LS FARMS	PALMIETFONTEIN NO: 684 LS	00000684	00035	00000	0000	-		MULTI PURPOSE PROPERTIES	PALMIETFONTEIN NO: 684 LS PTN 35	24.6646	0	SECTION 9.2 SUBDIVIDED AS FOLLOWS:
LS FARMS	PALMIETFONTEIN NO: 684 LS	00000684	00035	00000	M001	-		INDUSTRIAL PROPERTIES	PALMIETFONTEIN NO: 684 LS PTN 35	1.0000	1 650 000	-
LS FARMS	PALMIETFONTEIN NO: 684 LS	00000684	00035	00000	M002	-		AGRICULTURAL PROPERTIES	PALMIETFONTEIN NO: 684 LS PTN 35	23.6646	3 110 000	-

Registered or other description of the property							Full Names of Owner(s)	Category determined in terms of Section 8 of the Act	Physical address of the property	Extent of the property (HA)	Market value of the property	Remarks
Town Allotment	Suburb	Erf Nr	Portion	Unit	Section							
LS FARMS	PALMIETFONTEIN NO: 684 LS	00000684	00040	00000	0000	-		AGRICULTURAL PROPERTIES	PALMIETFONTEIN NO: 684 LS PTN 40	8.5653	3 000 000	-
LS FARMS	PALMIETFONTEIN NO: 684 LS	00000684	00041	00000	0000	-		AGRICULTURAL PROPERTIES	PALMIETFONTEIN NO: 684 LS PTN 41	8.5653	750 000	-
LS FARMS	PALMIETFONTEIN NO: 684 LS	00000684	00042	00000	0000	-		AGRICULTURAL PROPERTIES	PALMIETFONTEIN NO: 684 LS PTN 42	8.5653	750 000	-
LS FARMS	PALMIETFONTEIN NO: 684 LS	00000684	00043	00000	0000	-		BUSINESS AND COMMERCIAL PROPERTIES	PALMIETFONTEIN NO: 684 LS PTN 43	8.5653	0	VALUED WITH 680/37
LS FARMS	PALMIETFONTEIN NO: 684 LS	00000684	00044	00000	0000	-		BUSINESS AND COMMERCIAL PROPERTIES	PALMIETFONTEIN NO: 684 LS PTN 44	8.5653	0	VALUED WITH 680/37
LS FARMS	PALMIETFONTEIN NO: 684 LS	00000684	00045	00000	0000	-		BUSINESS AND COMMERCIAL PROPERTIES	PALMIETFONTEIN NO: 684 LS PTN 45	8.5653	0	VALUED WITH 680/37
LS FARMS	PALMIETFONTEIN NO: 684 LS	00000684	00046	00000	0000	-		AGRICULTURAL PROPERTIES	PALMIETFONTEIN NO: 684 LS PTN 46	8.5653	530 000	-
LS FARMS	PALMIETFONTEIN NO: 684 LS	00000684	00047	00000	0000	-		AGRICULTURAL PROPERTIES	PALMIETFONTEIN NO: 684 LS PTN 47	8.5653	560 000	-
LS FARMS	PALMIETFONTEIN NO: 684 LS	00000684	00048	00000	0000	-		AGRICULTURAL PROPERTIES	PALMIETFONTEIN NO: 684 LS PTN 48	8.5653	560 000	-
LS FARMS	PALMIETFONTEIN NO: 684 LS	00000684	00049	00000	0000	-		AGRICULTURAL PROPERTIES	PALMIETFONTEIN NO: 684 LS PTN 49	4.2829	5 260 000	-
LS FARMS	PALMIETFONTEIN NO: 684 LS	00000684	00050	00000	0000	-		AGRICULTURAL PROPERTIES	PALMIETFONTEIN NO: 684 LS PTN 50	8.5653	1 810 000	-
LS FARMS	PALMIETFONTEIN NO: 684 LS	00000684	00051	00000	0000	-		MULTI PURPOSE PROPERTIES	PALMIETFONTEIN NO: 684 LS PTN 51	8.5653	0	SECTION 9.2 SUBDIVIDED AS FOLLOWS:
LS FARMS	PALMIETFONTEIN NO: 684 LS	00000684	00051	00000	M001	-		INDUSTRIAL PROPERTIES	PALMIETFONTEIN NO: 684 LS PTN 51	1.0000	900 000	-
LS FARMS	PALMIETFONTEIN NO: 684 LS	00000684	00051	00000	M002	-		AGRICULTURAL PROPERTIES	PALMIETFONTEIN NO: 684 LS PTN 51	7.5653	3 070 000	-
LS FARMS	PALMIETFONTEIN NO: 684 LS	00000684	00052	00000	0000	-		AGRICULTURAL PROPERTIES	PALMIETFONTEIN NO: 684 LS PTN 52	8.5653	560 000	-
LS FARMS	PALMIETFONTEIN NO: 684 LS	00000684	00053	00000	0000	-		AGRICULTURAL PROPERTIES	PALMIETFONTEIN NO: 684 LS PTN 53	11.3812	740 000	-
LS FARMS	PALMIETFONTEIN NO: 684 LS	00000684	00054	00000	0000	-		AGRICULTURAL PROPERTIES	PALMIETFONTEIN NO: 684 LS PTN 54	8.5653	2 130 000	-
LS FARMS	PALMIETFONTEIN NO: 684 LS	00000684	00055	00000	0000	-		AGRICULTURAL PROPERTIES	PALMIETFONTEIN NO: 684 LS PTN 55	15.2539	2 210 000	-
LS FARMS	PALMIETFONTEIN NO: 684 LS	00000684	00056	00000	0000	-		AGRICULTURAL PROPERTIES	PALMIETFONTEIN NO: 684 LS PTN 56	7.6262	6 420 000	-
LS FARMS	PALMIETFONTEIN NO: 684 LS	00000684	00062	00000	0000	-		RESIDENTIAL PROPERTIES	PALMIETFONTEIN NO: 684 LS PTN 62	2.1789	490 000	-
LS FARMS	PALMIETFONTEIN NO: 684 LS	00000684	00063	00000	0000	-		RESIDENTIAL PROPERTIES	PALMIETFONTEIN NO: 684 LS PTN 63	2.1789	490 000	-
LS FARMS	PALMIETFONTEIN NO: 684 LS	00000684	00064	00000	0000	-		RESIDENTIAL PROPERTIES	PALMIETFONTEIN NO: 684 LS PTN 64	2.1789	490 000	-
LS FARMS	PALMIETFONTEIN NO: 684 LS	00000684	00065	00000	0000	-		RESIDENTIAL PROPERTIES	PALMIETFONTEIN NO: 684 LS PTN 65	2.1788	490 000	-
LS FARMS	PALMIETFONTEIN NO: 684 LS	00000684	00066	00000	0000	-		RESIDENTIAL PROPERTIES	PALMIETFONTEIN NO: 684 LS PTN 66	2.1789	490 000	-
LS FARMS	PALMIETFONTEIN NO: 684 LS	00000684	00067	00000	0000	-		RESIDENTIAL PROPERTIES	PALMIETFONTEIN NO: 684 LS PTN 67	2.1790	490 000	-
LS FARMS	PALMIETFONTEIN NO: 684 LS	00000684	00068	00000	0000	-		BUSINESS AND COMMERCIAL PROPERTIES	PALMIETFONTEIN NO: 684 LS PTN 68	2.2831	8 790 000	-
LS FARMS	PALMIETFONTEIN NO: 684 LS	00000684	00069	00000	0000	-		BUSINESS AND COMMERCIAL PROPERTIES	PALMIETFONTEIN NO: 684 LS PTN 69	1.9993	3 180 000	-
LS FARMS	KRUGERSBURG NO: 685 LS	00000685	00003	00000	0000	-		PUBLIC SERVICE INFRASTRUCTURE PROPERTIES	KRUGERSBURG NO: 685 LS PTN 3	8.8000	1 000	-
LS FARMS	KRUGERSBURG NO: 685 LS	00000685	00005	00000	0000	-		PUBLIC SERVICE INFRASTRUCTURE PROPERTIES	KRUGERSBURG NO: 685 LS PTN 5	6.1900	1 000	-
LS FARMS	KRUGERSBURG NO: 685 LS	00000685	00006	00000	0000	-		PUBLIC SERVICE INFRASTRUCTURE PROPERTIES	KRUGERSBURG NO: 685 LS PTN 6	0.5197	1 000	-
LS FARMS	KRUGERSBURG NO: 685 LS	00000685	00009	00000	0000	-		PUBLIC SERVICE PURPOSES	KRUGERSBURG NO: 685 LS PTN 9	21.8209	82 300 000	TOM NAUDE HIGH SCHOOL
LS FARMS	KRUGERSBURG NO: 685 LS	00000685	00010	00000	0000	-		MULTI PURPOSE PROPERTIES	KRUGERSBURG NO: 685 LS PTN 10	26.2604	0	SECTION 9.2 SUBDIVIDED AS FOLLOWS:
LS FARMS	KRUGERSBURG NO: 685 LS	00000685	00010	00000	M001	-		PUBLIC SERVICE PURPOSES	KRUGERSBURG NO: 685 LS PTN 10	0.6085	870 000	-
LS FARMS	KRUGERSBURG NO: 685 LS	00000685	00010	00000	M002	-		AGRICULTURAL PROPERTIES	KRUGERSBURG NO: 685 LS PTN 10	25.6519	13 100 000	-
LS FARMS	KRUGERSBURG NO: 685 LS	00000685	00016	00000	0000	-		PUBLIC SERVICE INFRASTRUCTURE PROPERTIES	KRUGERSBURG NO: 685 LS PTN 16	4.5599	1 000	-
LS FARMS	KOPPIEFONTEIN NO: 686 LS	00000686	00021	00000	0000	-		AGRICULTURAL PROPERTIES	KOPPIEFONTEIN NO: 686 LS PTN 21	8.5653	5 230 000	-

Registered or other description of the property							Full Names of Owner(s)	Category determined in terms of Section 8 of the Act	Physical address of the property	Extent of the property (HA)	Market value of the property	Remarks
Town Allotment	Suburb	Erf Nr	Portion	Unit	Section							
LS FARMS	KOPPIEFONTEIN NO: 686 LS	00000686	00022	00000	0000	-		PUBLIC SERVICE INFRASTRUCTURE PROPERTIES	KOPPIEFONTEIN NO: 686 LS PTN 22	8.5653	1 000	-
LS FARMS	KOPPIEFONTEIN NO: 686 LS	00000686	00025	00000	0000	-		AGRICULTURAL PROPERTIES	KOPPIEFONTEIN NO: 686 LS PTN 25	1.4907	4 065 000	BENDOR EXT 114 TOWNSHIP OWNER VALUATION
LS FARMS	KOPPIEFONTEIN NO: 686 LS	00000686	00026	00000	0000	-		AGRICULTURAL PROPERTIES	KOPPIEFONTEIN NO: 686 LS PTN 26	8.5653	8 160 000	-
LS FARMS	KOPPIEFONTEIN NO: 686 LS	00000686	00028	00000	0000	-		MULTI PURPOSE PROPERTIES	KOPPIEFONTEIN NO: 686 LS PTN 28	8.5653	0	SECTION 9.2 SUBDIVIDED AS FOLLOWS:
LS FARMS	KOPPIEFONTEIN NO: 686 LS	00000686	00028	00000	M001	-		PUBLIC SERVICE PURPOSES	KOPPIEFONTEIN NO: 686 LS PTN 28	4.5653	5 040 000	-
LS FARMS	KOPPIEFONTEIN NO: 686 LS	00000686	00028	00000	M002	-		AGRICULTURAL PROPERTIES	KOPPIEFONTEIN NO: 686 LS PTN 28	4.0000	4 800 000	-
LS FARMS	KOPPIEFONTEIN NO: 686 LS	00000686	00029	00000	0000	-		AGRICULTURAL PROPERTIES	KOPPIEFONTEIN NO: 686 LS PTN 29	4.8653	7 032 500	BENDOR EXT 104 TOWNSHIP OWNER VALUATION
LS FARMS	KOPPIEFONTEIN NO: 686 LS	00000686	00033	00000	0000	-		AGRICULTURAL PROPERTIES	KOPPIEFONTEIN NO: 686 LS PTN 33	1.7532	1 930 000	-
LS FARMS	KOPPIEFONTEIN NO: 686 LS	00000686	00035	00000	0000	-		AGRICULTURAL PROPERTIES	KOPPIEFONTEIN NO: 686 LS PTN 35	8.0653	9 820 000	-
LS FARMS	KOPPIEFONTEIN NO: 686 LS	00000686	00039	00000	0000	-		AGRICULTURAL PROPERTIES	KOPPIEFONTEIN NO: 686 LS PTN 39	8.5653	7 540 000	-
LS FARMS	KOPPIEFONTEIN NO: 686 LS	00000686	00056	00000	0000	-		MUNICIPAL PROPERTIES	KOPPIEFONTEIN NO: 686 LS PTN 56	0.7433	5 870 000	-
LS FARMS	KOPPIEFONTEIN NO: 686 LS	00000686	00059	00000	0000	-		MUNICIPAL PROPERTIES	KOPPIEFONTEIN NO: 686 LS PTN 59	2.3586	1 000	-
LS FARMS	KOPPIEFONTEIN NO: 686 LS	00000686	00064	00000	0000	-		PLACES OF WORSHIP	KOPPIEFONTEIN NO: 686 LS PTN 64	1.1817	6 350 000	-
LS FARMS	KOPPIEFONTEIN NO: 686 LS	00000686	00081	00000	0000	-		AGRICULTURAL PROPERTIES	KOPPIEFONTEIN NO: 686 LS PTN 81	3.3201	1 490 000	-
LS FARMS	KRUGERSBURG NO: 687 LS	00000687	00005	00000	0000	-		PUBLIC SERVICE PURPOSES	KRUGERSBURG NO: 687 LS PTN 5	1.0329	3 890 000	-
LS FARMS	KRUGERSBURG NO: 687 LS	00000687	00006	00000	0000	-		MUNICIPAL PROPERTIES	KRUGERSBURG NO: 687 LS PTN 6	4.4910	1 930 000	-
LS FARMS	KRUGERSBURG NO: 687 LS	00000687	00008	00000	0000	-		PUBLIC SERVICE PURPOSES	KRUGERSBURG NO: 687 LS PTN 8	3.7691	21 100 000	-
LS FARMS	STERKLOOP NO: 688 LS	00000688	00003	00000	0000	-		AGRICULTURAL PROPERTIES	STERKLOOP NO: 688 LS PTN 3	14.8193	860 000	-
LS FARMS	STERKLOOP NO: 688 LS	00000688	00004	00000	0000	-		PUBLIC SERVICE PURPOSES	STERKLOOP NO: 688 LS PTN 4	395.1680	23 600 000	HOERKOOL NOOKSERLAND
LS FARMS	STERKLOOP NO: 688 LS	00000688	00005	00000	0000	-		MULTI PURPOSE PROPERTIES	STERKLOOP NO: 688 LS PTN 5	2.8911	0	SECTION 9.2 SUBDIVIDED AS FOLLOWS:
LS FARMS	STERKLOOP NO: 688 LS	00000688	00005	00000	M001	-		MUNICIPAL PROPERTIES	STERKLOOP NO: 688 LS PTN 5	1.8911	16 900 000	-
LS FARMS	STERKLOOP NO: 688 LS	00000688	00005	00000	M002	-		BUSINESS AND COMMERCIAL PROPERTIES	STERKLOOP NO: 688 LS PTN 5	1.0000	660 000	-
LS FARMS	STERKLOOP NO: 688 LS	00000688	00005	00000	M003	-		PUBLIC SERVICE INFRASTRUCTURE PROPERTIES	STERKLOOP NO: 688 LS PTN 5	0.0120	120 000	-
LS FARMS	STERKLOOP NO: 688 LS	00000688	00006	00000	0000	-		MUNICIPAL PROPERTIES	STERKLOOP NO: 688 LS PTN 6	3.4261	3 600 000	-
LS FARMS	STERKLOOP NO: 688 LS	00000688	00008	00000	0000	-		BUSINESS AND COMMERCIAL PROPERTIES	STERKLOOP NO: 688 LS PTN 8	4.8710	32 000	VALUED UNDER PTN 22 OF 688 LS
LS FARMS	STERKLOOP NO: 688 LS	00000688	00009	00000	0000	-		BUSINESS AND COMMERCIAL PROPERTIES	STERKLOOP NO: 688 LS PTN 9	0.0757	500	VALUED UNDER PTN 22 OF 688 LS
LS FARMS	STERKLOOP NO: 688 LS	00000688	00010	00000	0000	-		MULTI PURPOSE PROPERTIES	STERKLOOP NO: 688 LS PTN 10	485.5940	0	SECTION 9.2 SUBDIVIDED AS FOLLOWS:
LS FARMS	STERKLOOP NO: 688 LS	00000688	00010	00000	M001	-		MUNICIPAL PROPERTIES	STERKLOOP NO: 688 LS PTN 10	483.3280	3 168 300 000	-
LS FARMS	STERKLOOP NO: 688 LS	00000688	00010	00000	M002	-		BUSINESS AND COMMERCIAL PROPERTIES	STERKLOOP NO: 688 LS PTN 10	0.8083	5 850 000	-
LS FARMS	STERKLOOP NO: 688 LS	00000688	00010	00000	M003	-		BUSINESS AND COMMERCIAL PROPERTIES	STERKLOOP NO: 688 LS PTN 10	1.4580	2 060 000	-
LS FARMS	STERKLOOP NO: 688 LS	00000688	00012	00000	0000	-		PUBLIC SERVICE INFRASTRUCTURE PROPERTIES	STERKLOOP NO: 688 LS PTN 12	21.6200	10 900 000	-
LS FARMS	STERKLOOP NO: 688 LS	00000688	00017	00000	0000	-		MUNICIPAL PROPERTIES	STERKLOOP NO: 688 LS PTN 17	0.1636	1 000	-
LS FARMS	STERKLOOP NO: 688 LS	00000688	00018	00000	0000	-		BUSINESS AND COMMERCIAL PROPERTIES	STERKLOOP NO: 688 LS PTN 18	4.9907	0	VALUED WITH PTN 22 OF 688 LS
LS FARMS	STERKLOOP NO: 688 LS	00000688	00019	00000	0000	-		BUSINESS AND COMMERCIAL PROPERTIES	STERKLOOP NO: 688 LS PTN 19	10.6824	0	VALUED WITH PTN 22 OF 688 LS
LS FARMS	STERKLOOP NO: 688 LS	00000688	00022	00000	0000	-		PUBLIC SERVICE PURPOSES	STERKLOOP NO: 688 LS PTN 22	9.4575	961 600 000	POLOKWANE PROVINCIAL HOSPITAL_ VALUED WITH PTN 891819 AND 78 OF 688 LS
LS FARMS	STERKLOOP NO: 688 LS	00000688	00023	00000	0000	-		PUBLIC SERVICE PURPOSES	STERKLOOP NO: 688 LS PTN 23	3.3000	3 030 000	-

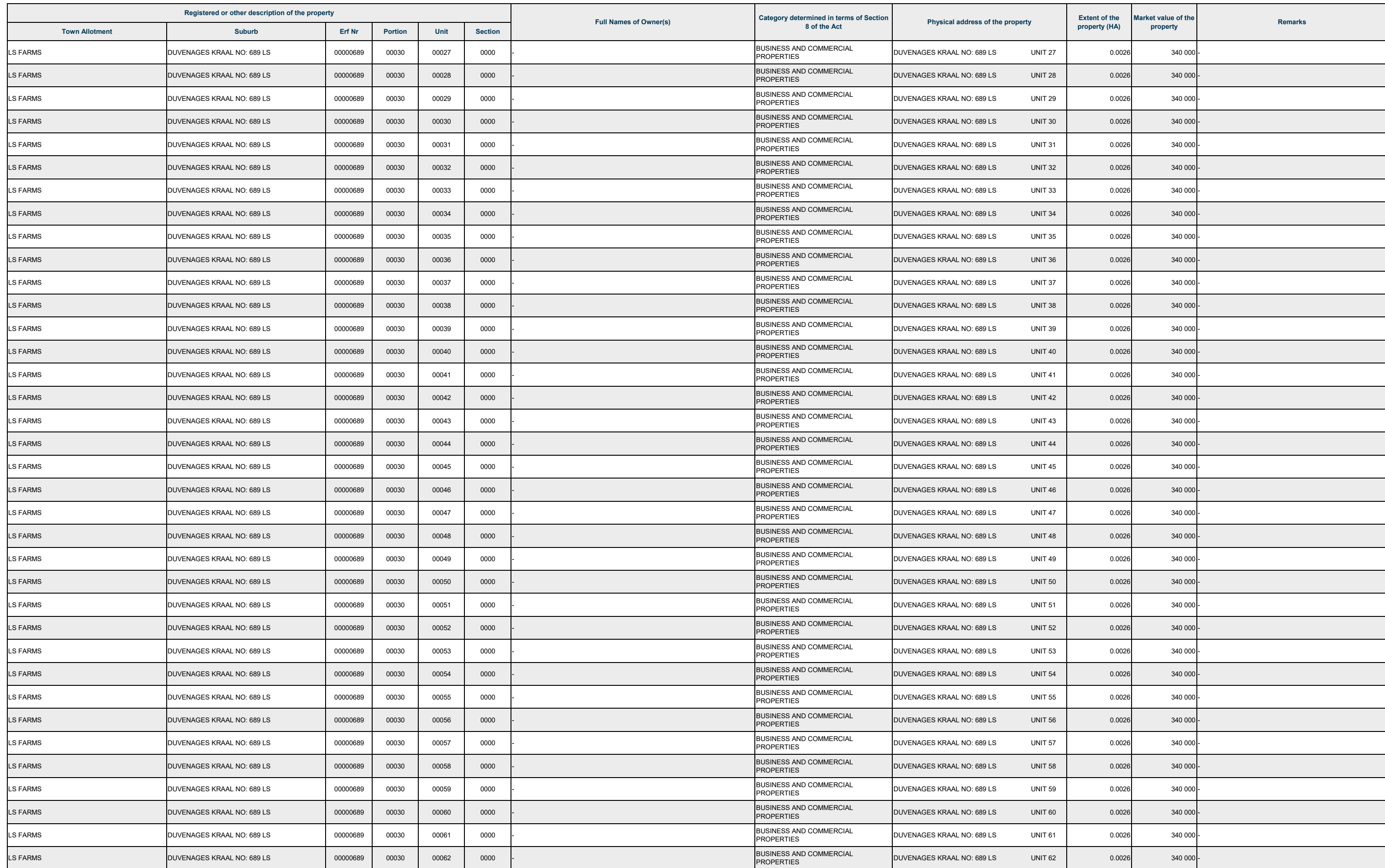
Registered or other description of the property							Full Names of Owner(s)	Category determined in terms of Section 8 of the Act	Physical address of the property	Extent of the property (HA)	Market value of the property	Remarks
Town Allotment	Suburb	Erf Nr	Portion	Unit	Section							
LS FARMS	STERKLOOP NO: 688 LS	00000688	00024	00000	0000	-		PUBLIC SERVICE INFRASTRUCTURE PROPERTIES	STERKLOOP NO: 688 LS PTN 24	5.8099	1 270 000	-
LS FARMS	STERKLOOP NO: 688 LS	00000688	00025	00000	0000	-		PUBLIC SERVICE INFRASTRUCTURE PROPERTIES	STERKLOOP NO: 688 LS PTN 25	0.8922	980 000	-
LS FARMS	STERKLOOP NO: 688 LS	00000688	00026	00000	0000	-		PUBLIC SERVICE INFRASTRUCTURE PROPERTIES	STERKLOOP NO: 688 LS PTN 26	0.8565	1 030 000	-
LS FARMS	STERKLOOP NO: 688 LS	00000688	00028	00000	0000	-		MUNICIPAL PROPERTIES	STERKLOOP NO: 688 LS PTN 28	3.0240	1 000	-
LS FARMS	STERKLOOP NO: 688 LS	00000688	00031	00000	0000	-		BUSINESS AND COMMERCIAL PROPERTIES	STERKLOOP NO: 688 LS PTN 31	3.4261	113 370 000	-
LS FARMS	STERKLOOP NO: 688 LS	00000688	00035	00000	0000	-		PUBLIC SERVICE INFRASTRUCTURE PROPERTIES	STERKLOOP NO: 688 LS PTN 35	1.7131	1 470 000	-
LS FARMS	STERKLOOP NO: 688 LS	00000688	00037	00000	0000	-		PUBLIC SERVICE INFRASTRUCTURE PROPERTIES	STERKLOOP NO: 688 LS PTN 37	1.5662	1 000	-
LS FARMS	STERKLOOP NO: 688 LS	00000688	00043	00000	0000	-		INDUSTRIAL PROPERTIES	STERKLOOP NO: 688 LS PTN 43	4.5481	11 400 000	-
LS FARMS	STERKLOOP NO: 688 LS	00000688	00048	00000	0000	-		PUBLIC SERVICE INFRASTRUCTURE PROPERTIES	STERKLOOP NO: 688 LS PTN 48	4.8074	2 980 000	-
LS FARMS	STERKLOOP NO: 688 LS	00000688	00049	00000	0000	-		PUBLIC SERVICE INFRASTRUCTURE PROPERTIES	STERKLOOP NO: 688 LS PTN 49	18.6708	5 230 000	-
LS FARMS	STERKLOOP NO: 688 LS	00000688	00052	00000	0000	-		BUSINESS AND COMMERCIAL PROPERTIES	STERKLOOP NO: 688 LS PTN 52	4.8300	2 560 000	-
LS FARMS	STERKLOOP NO: 688 LS	00000688	00053	00000	0000	-		BUSINESS AND COMMERCIAL PROPERTIES	STERKLOOP NO: 688 LS PTN 53	4.5400	4 770 000	-
LS FARMS	STERKLOOP NO: 688 LS	00000688	00054	00000	0000	-		PUBLIC SERVICE INFRASTRUCTURE PROPERTIES	STERKLOOP NO: 688 LS PTN 54	2.5600	1 000	-
LS FARMS	STERKLOOP NO: 688 LS	00000688	00056	00000	0000	-		MUNICIPAL PROPERTIES	STERKLOOP NO: 688 LS PTN 56	1.7100	600 000	-
LS FARMS	STERKLOOP NO: 688 LS	00000688	00057	00000	0000	-		MUNICIPAL PROPERTIES	STERKLOOP NO: 688 LS PTN 57	3.6400	1 200 000	-
LS FARMS	STERKLOOP NO: 688 LS	00000688	00058	00000	0000	-		AGRICULTURAL PROPERTIES	STERKLOOP NO: 688 LS PTN 58	7.8638	2 500 000	-
LS FARMS	STERKLOOP NO: 688 LS	00000688	00059	00000	0000	-		AGRICULTURAL PROPERTIES	STERKLOOP NO: 688 LS PTN 59	15.0274	1 050 000	-
LS FARMS	STERKLOOP NO: 688 LS	00000688	00060	00000	0000	-		RESIDENTIAL PROPERTIES	STERKLOOP NO: 688 LS PTN 60	3.8489	6 120 000	-
LS FARMS	STERKLOOP NO: 688 LS	00000688	00061	00000	0000	-		BUSINESS AND COMMERCIAL PROPERTIES	STERKLOOP NO: 688 LS PTN 61	0.7095	3 190 000	-
LS FARMS	STERKLOOP NO: 688 LS	00000688	00063	00000	0000	-		AGRICULTURAL PROPERTIES	STERKLOOP NO: 688 LS PTN 63	29.1017	1 750 000	-
LS FARMS	STERKLOOP NO: 688 LS	00000688	00068	00000	0000	-		AGRICULTURAL PROPERTIES	STERKLOOP NO: 688 LS PTN 68	21.7334	9 130 000	-
LS FARMS	STERKLOOP NO: 688 LS	00000688	00072	00000	0000	-		BUSINESS AND COMMERCIAL PROPERTIES	STERKLOOP NO: 688 LS PTN 72	2.9272	17 700 000	-
LS FARMS	STERKLOOP NO: 688 LS	00000688	00074	00000	0000	-		MUNICIPAL PROPERTIES	STERKLOOP NO: 688 LS PTN 74	9.4245	4 990 000	-
LS FARMS	STERKLOOP NO: 688 LS	00000688	00075	00000	0000	-		BUSINESS AND COMMERCIAL PROPERTIES	STERKLOOP NO: 688 LS PTN 75	8.5651	4 540 000	EDURUN COLLEGES; UICT POLOWKANE BOAKSING SCHOOL
LS FARMS	STERKLOOP NO: 688 LS	00000688	00076	00000	0000	-		RESIDENTIAL PROPERTIES	STERKLOOP NO: 688 LS PTN 76	8.2788	12 500 000	-
LS FARMS	STERKLOOP NO: 688 LS	00000688	00078	00000	0000	-		BUSINESS AND COMMERCIAL PROPERTIES	STERKLOOP NO: 688 LS PTN 78	3.4532	0	VALUED WITH PTN 22 OF 688 LS
LS FARMS	STERKLOOP NO: 688 LS	00000688	00081	00000	0000	-		MUNICIPAL PROPERTIES	STERKLOOP NO: 688 LS PTN 81	0.6896	1 590 000	-
LS FARMS	STERKLOOP NO: 688 LS	00000688	00084	00000	0000	-		AGRICULTURAL PROPERTIES	STERKLOOP NO: 688 LS PTN 84	8.2857	4 180 000	-
LS FARMS	STERKLOOP NO: 688 LS	00000688	00085	00000	0000	-		AGRICULTURAL PROPERTIES	STERKLOOP NO: 688 LS PTN 85	8.2820	3 300 000	-
LS FARMS	STERKLOOP NO: 688 LS	00000688	00089	00000	0000	-		BUSINESS AND COMMERCIAL PROPERTIES	STERKLOOP NO: 688 LS PTN 89	3.0400	32 400 000	-
LS FARMS	STERKLOOP NO: 688 LS	00000688	00090	00000	0000	-		PUBLIC SERVICE INFRASTRUCTURE PROPERTIES	STERKLOOP NO: 688 LS PTN 90	45.8500	11 900 000	-
LS FARMS	STERKLOOP NO: 688 LS	00000688	00091	00000	0000	-		PUBLIC SERVICE INFRASTRUCTURE PROPERTIES	STERKLOOP NO: 688 LS PTN 91	0.1823	1 000	-
LS FARMS	STERKLOOP NO: 688 LS	00000688	00093	00000	0000	-		MULTI PURPOSE PROPERTIES	STERKLOOP NO: 688 LS PTN 93	8.5653	0	SECTION 9.2 SUBDIVIDED AS FOLLOWS:
LS FARMS	STERKLOOP NO: 688 LS	00000688	00093	00000	M001	-		AGRICULTURAL PROPERTIES	STERKLOOP NO: 688 LS PTN 93	6.0200	2 710 000	-
LS FARMS	STERKLOOP NO: 688 LS	00000688	00093	00000	M002	-		PUBLIC SERVICE INFRASTRUCTURE PROPERTIES	STERKLOOP NO: 688 LS PTN 93	2.5453	1 000	-
LS FARMS	STERKLOOP NO: 688 LS	00000688	00094	00000	0000	-		BUSINESS AND COMMERCIAL PROPERTIES	STERKLOOP NO: 688 LS PTN 94	8.5653	1 880 000	-

Registered or other description of the property							Full Names of Owner(s)	Category determined in terms of Section 8 of the Act	Physical address of the property	Extent of the property (HA)	Market value of the property	Remarks
Town Allotment	Suburb	Erf Nr	Portion	Unit	Section							
LS FARMS	STERKLOOP NO: 688 LS	00000688	00095	00000	0000	-		PLACES OF WORSHIP	STERKLOOP NO: 688 LS PTN 95	8.5653	3 270 000	-
LS FARMS	STERKLOOP NO: 688 LS	00000688	00101	00000	0000	-		AGRICULTURAL PROPERTIES	STERKLOOP NO: 688 LS PTN 101	8.5653	9 680 000	-
LS FARMS	STERKLOOP NO: 688 LS	00000688	00102	00000	0000	-		MUNICIPAL PROPERTIES	STERKLOOP NO: 688 LS PTN 102	0.0912	1 000	-
LS FARMS	STERKLOOP NO: 688 LS	00000688	00104	00000	0000	-		AGRICULTURAL PROPERTIES	STERKLOOP NO: 688 LS PTN 104	8.5653	2 350 000	-
LS FARMS	STERKLOOP NO: 688 LS	00000688	00107	00000	0000	-		AGRICULTURAL PROPERTIES	STERKLOOP NO: 688 LS PTN 107	12.6759	13 100 000	-
LS FARMS	STERKLOOP NO: 688 LS	00000688	00108	00000	0000	-		RESIDENTIAL PROPERTIES	STERKLOOP NO: 688 LS PTN 108	1.8200	600 000	-
LS FARMS	STERKLOOP NO: 688 LS	00000688	00109	00000	0000	-		BUSINESS AND COMMERCIAL PROPERTIES	STERKLOOP NO: 688 LS PTN 109	6.3300	0	VALUED WITH PTN 293 OF 688 LS
LS FARMS	STERKLOOP NO: 688 LS	00000688	00110	00000	0000	-		PUBLIC SERVICE INFRASTRUCTURE PROPERTIES	STERKLOOP NO: 688 LS PTN 110	0.1321	1 000	-
LS FARMS	STERKLOOP NO: 688 LS	00000688	00113	00000	0000	-		PUBLIC SERVICE PURPOSES	STERKLOOP NO: 688 LS PTN 113	9.8601	68 900 000	NOOKSELAND HIGH SCHOOL
LS FARMS	STERKLOOP NO: 688 LS	00000688	00114	00000	0000	-		PUBLIC SERVICE INFRASTRUCTURE PROPERTIES	STERKLOOP NO: 688 LS PTN 114	3.4200	38 900 000	-
LS FARMS	STERKLOOP NO: 688 LS	00000688	00117	00000	0000	-		PUBLIC SERVICE PURPOSES	STERKLOOP NO: 688 LS PTN 117	2.0619	35 000 000	TSHWANE UNIVERSITY OF TECHNOLOGY
LS FARMS	STERKLOOP NO: 688 LS	00000688	00118	00000	0000	-		BUSINESS AND COMMERCIAL PROPERTIES	STERKLOOP NO: 688 LS PTN 118	5.9101	11 500 000	-
LS FARMS	STERKLOOP NO: 688 LS	00000688	00120	00000	0000	-		MUNICIPAL PROPERTIES	STERKLOOP NO: 688 LS PTN 120	0.4183	50 000	-
LS FARMS	STERKLOOP NO: 688 LS	00000688	00127	00000	0000	-		BUSINESS AND COMMERCIAL PROPERTIES	STERKLOOP NO: 688 LS PTN 127	0.6560	14 200 000	-
LS FARMS	STERKLOOP NO: 688 LS	00000688	00151	00000	0000	-		MUNICIPAL PROPERTIES	STERKLOOP NO: 688 LS PTN 151	21.4133	6 750 000	-
LS FARMS	STERKLOOP NO: 688 LS	00000688	00152	00000	0000	-		MUNICIPAL PROPERTIES	STERKLOOP NO: 688 LS PTN 152	21.4133	6 750 000	-
LS FARMS	STERKLOOP NO: 688 LS	00000688	00153	00000	0000	-		MUNICIPAL PROPERTIES	STERKLOOP NO: 688 LS PTN 153	21.4133	6 750 000	-
LS FARMS	STERKLOOP NO: 688 LS	00000688	00154	00000	0000	-		MUNICIPAL PROPERTIES	STERKLOOP NO: 688 LS PTN 154	21.4133	6 750 000	-
LS FARMS	STERKLOOP NO: 688 LS	00000688	00155	00000	0000	-		MUNICIPAL PROPERTIES	STERKLOOP NO: 688 LS PTN 155	21.4133	6 750 000	-
LS FARMS	STERKLOOP NO: 688 LS	00000688	00156	00000	0000	-		MUNICIPAL PROPERTIES	STERKLOOP NO: 688 LS PTN 156	21.4133	6 750 000	-
LS FARMS	STERKLOOP NO: 688 LS	00000688	00157	00000	0000	-		MUNICIPAL PROPERTIES	STERKLOOP NO: 688 LS PTN 157	21.4133	6 750 000	-
LS FARMS	STERKLOOP NO: 688 LS	00000688	00158	00000	0000	-		MUNICIPAL PROPERTIES	STERKLOOP NO: 688 LS PTN 158	21.4133	6 750 000	-
LS FARMS	STERKLOOP NO: 688 LS	00000688	00159	00000	0000	-		MUNICIPAL PROPERTIES	STERKLOOP NO: 688 LS PTN 159	21.5374	6 780 000	-
LS FARMS	STERKLOOP NO: 688 LS	00000688	00160	00000	0000	-		MUNICIPAL PROPERTIES	STERKLOOP NO: 688 LS PTN 160	21.4133	6 750 000	-
LS FARMS	STERKLOOP NO: 688 LS	00000688	00161	00000	0000	-		AGRICULTURAL PROPERTIES	STERKLOOP NO: 688 LS PTN 161	23.6393	1 420 000	-
LS FARMS	STERKLOOP NO: 688 LS	00000688	00162	00000	0000	-		AGRICULTURAL PROPERTIES	STERKLOOP NO: 688 LS PTN 162	22.1160	3 180 000	-
LS FARMS	STERKLOOP NO: 688 LS	00000688	00163	00000	0000	-		AGRICULTURAL PROPERTIES	STERKLOOP NO: 688 LS PTN 163	22.4970	3 840 000	-
LS FARMS	STERKLOOP NO: 688 LS	00000688	00164	00000	0000	-		AGRICULTURAL PROPERTIES	STERKLOOP NO: 688 LS PTN 164	22.3060	3 220 000	-
LS FARMS	STERKLOOP NO: 688 LS	00000688	00165	00000	0000	-		AGRICULTURAL PROPERTIES	STERKLOOP NO: 688 LS PTN 165	22.6093	2 980 000	-
LS FARMS	STERKLOOP NO: 688 LS	00000688	00166	00000	0000	-		AGRICULTURAL PROPERTIES	STERKLOOP NO: 688 LS PTN 166	22.2800	2 410 000	-
LS FARMS	STERKLOOP NO: 688 LS	00000688	00167	00000	0000	-		AGRICULTURAL PROPERTIES	STERKLOOP NO: 688 LS PTN 167	22.2698	2 700 000	-
LS FARMS	STERKLOOP NO: 688 LS	00000688	00168	00000	0000	-		AGRICULTURAL PROPERTIES	STERKLOOP NO: 688 LS PTN 168	23.2687	3 860 000	-
LS FARMS	STERKLOOP NO: 688 LS	00000688	00169	00000	0000	-		AGRICULTURAL PROPERTIES	STERKLOOP NO: 688 LS PTN 169	22.6175	3 520 000	-
LS FARMS	STERKLOOP NO: 688 LS	00000688	00170	00000	0000	-		AGRICULTURAL PROPERTIES	STERKLOOP NO: 688 LS PTN 170	22.8218	4 120 000	-
LS FARMS	STERKLOOP NO: 688 LS	00000688	00174	00000	0000	-		MUNICIPAL PROPERTIES	STERKLOOP NO: 688 LS PTN 174	15.9335	1 000	-
LS FARMS	STERKLOOP NO: 688 LS	00000688	00176	00000	0000	-		MUNICIPAL PROPERTIES	STERKLOOP NO: 688 LS PTN 176	2.9589	1 000	-

Registered or other description of the property							Full Names of Owner(s)	Category determined in terms of Section 8 of the Act	Physical address of the property	Extent of the property (HA)	Market value of the property	Remarks
Town Allotment	Suburb	Erf Nr	Portion	Unit	Section							
LS FARMS	STERKLOOP NO: 688 LS	00000688	00179	00000	0000	-		MUNICIPAL PROPERTIES	STERKLOOP NO: 688 LS PTN 179	433.2180	18 200 000	-
LS FARMS	STERKLOOP NO: 688 LS	00000688	00181	00000	0000	-		BUSINESS AND COMMERCIAL PROPERTIES	STERKLOOP NO: 688 LS PTN 181	1.0600	31 500 000	-
LS FARMS	STERKLOOP NO: 688 LS	00000688	00196	00000	0000	-		BUSINESS AND COMMERCIAL PROPERTIES	STERKLOOP NO: 688 LS PTN 196	9.9711	36 400 000	CAPRICORN COLLEGE
LS FARMS	STERKLOOP NO: 688 LS	00000688	00220	00000	0000	-		PLACES OF WORSHIP	STERKLOOP NO: 688 LS PTN 220	2.5210	5 800 000	-
LS FARMS	STERKLOOP NO: 688 LS	00000688	00223	00000	0000	-		INDUSTRIAL PROPERTIES	STERKLOOP NO: 688 LS PTN 223	3.8682	5 240 000	-
LS FARMS	STERKLOOP NO: 688 LS	00000688	00225	00000	0000	-		RESIDENTIAL PROPERTIES	STERKLOOP NO: 688 LS PTN 225	4.1631	5 620 000	-
LS FARMS	STERKLOOP NO: 688 LS	00000688	00226	00000	0000	-		RESIDENTIAL PROPERTIES	STERKLOOP NO: 688 LS PTN 226	3.9902	4 470 000	-
LS FARMS	STERKLOOP NO: 688 LS	00000688	00227	00000	0000	-		RESIDENTIAL PROPERTIES	STERKLOOP NO: 688 LS PTN 227	4.1631	5 830 000	-
LS FARMS	STERKLOOP NO: 688 LS	00000688	00228	00000	0000	-		RESIDENTIAL PROPERTIES	STERKLOOP NO: 688 LS PTN 228	2.8021	4 900 000	-
LS FARMS	STERKLOOP NO: 688 LS	00000688	00232	00000	0000	-		MUNICIPAL PROPERTIES	STERKLOOP NO: 688 LS PTN 232	6.4600	1 740 000	-
LS FARMS	STERKLOOP NO: 688 LS	00000688	00242	00000	0000	-		MUNICIPAL PROPERTIES	STERKLOOP NO: 688 LS PTN 242	0.6115	1 000	-
LS FARMS	STERKLOOP NO: 688 LS	00000688	00257	00000	0000	-		PUBLIC SERVICE INFRASTRUCTURE PROPERTIES	STERKLOOP NO: 688 LS PTN 257	0.1806	1 000	-
LS FARMS	STERKLOOP NO: 688 LS	00000688	00258	00000	0000	-		PUBLIC SERVICE INFRASTRUCTURE PROPERTIES	STERKLOOP NO: 688 LS PTN 258	2.7799	2 890 000	-
LS FARMS	STERKLOOP NO: 688 LS	00000688	00260	00000	0000	-		PUBLIC SERVICE INFRASTRUCTURE PROPERTIES	STERKLOOP NO: 688 LS PTN 260	19.4500	26 300 000	ASSOCIATION FOR PERSONS WITH DISABILITY (ADP)
LS FARMS	STERKLOOP NO: 688 LS	00000688	00264	00000	0000	-		BUSINESS AND COMMERCIAL PROPERTIES	STERKLOOP NO: 688 LS PTN 264	6.9250	14 900 000	-
LS FARMS	STERKLOOP NO: 688 LS	00000688	00265	00000	0000	-		BUSINESS AND COMMERCIAL PROPERTIES	STERKLOOP NO: 688 LS PTN 265	1.8533	2 530 000	-
LS FARMS	STERKLOOP NO: 688 LS	00000688	00273	00000	0000	-		PLACES OF WORSHIP	STERKLOOP NO: 688 LS PTN 273	0.6993	4 590 000	-
LS FARMS	STERKLOOP NO: 688 LS	00000688	00274	00000	0000	-		BUSINESS AND COMMERCIAL PROPERTIES	STERKLOOP NO: 688 LS PTN 274	4.1736	14 400 000	PARK INN RADISON
LS FARMS	STERKLOOP NO: 688 LS	00000688	00289	00000	0000	-		PUBLIC SERVICE INFRASTRUCTURE PROPERTIES	STERKLOOP NO: 688 LS PTN 289	14.1300	1 000	-
LS FARMS	STERKLOOP NO: 688 LS	00000688	00291	00000	0000	-		MUNICIPAL PROPERTIES	STERKLOOP NO: 688 LS PTN 291	0.4781	1 000	-
LS FARMS	STERKLOOP NO: 688 LS	00000688	00293	00000	0000	-		BUSINESS AND COMMERCIAL PROPERTIES	STERKLOOP NO: 688 LS PTN 293	1.7800	115 900 000	VALUED TOGETHER WITH PTN 109 OF FARM NO688 LS
LS FARMS	STERKLOOP NO: 688 LS	00000688	00299	00000	0000	-		MUNICIPAL PROPERTIES	STERKLOOP NO: 688 LS PTN 299	0.0433	1 000	ROAD OWNED BY MUNICIPALITY
LS FARMS	STERKLOOP NO: 688 LS	00000688	00300	00000	0000	-		MUNICIPAL PROPERTIES	STERKLOOP NO: 688 LS PTN 300	1.3217	1 000	ROAD OWNED BY MUNICIPALITY
LS FARMS	STERKLOOP NO: 688 LS	00000688	00306	00000	0000	-		BUSINESS AND COMMERCIAL PROPERTIES	STERKLOOP NO: 688 LS PTN 306	1.2748	5 640 000	-
LS FARMS	STERKLOOP NO: 688 LS	00000688	00311	00000	0000	-		PUBLIC SERVICE INFRASTRUCTURE PROPERTIES	STERKLOOP NO: 688 LS PTN 311	2.4218	1 000	-
LS FARMS	STERKLOOP NO: 688 LS	00000688	00313	00000	0000	-		PLACES OF WORSHIP	STERKLOOP NO: 688 LS PTN 313	6.2682	15 100 000	-
LS FARMS	STERKLOOP NO: 688 LS	00000688	00324	00000	0000	-		MUNICIPAL PROPERTIES	STERKLOOP NO: 688 LS PTN 324	1.6466	1 000	ROAD OWNED BY MUNICIPALITY
LS FARMS	STERKLOOP NO: 688 LS	00000688	00337	00000	0000	-		BUSINESS AND COMMERCIAL PROPERTIES	STERKLOOP NO: 688 LS PTN 337	4.4612	8 380 000	-
LS FARMS	STERKLOOP NO: 688 LS	00000688	00338	00000	0000	-		MUNICIPAL PROPERTIES	STERKLOOP NO: 688 LS PTN 338	65.9748	3 430 000	BUILDINGS EXCLUDED DUE TO POOR CONDITION OWNED BY MUNICIPALITY
LS FARMS	STERKLOOP NO: 688 LS	00000688	00382	00000	0000	-		RESIDENTIAL PROPERTIES	STERKLOOP NO: 688 LS PTN 382	2.1575	2 800 000	-
LS FARMS	STERKLOOP NO: 688 LS	00000688	00383	00000	0000	-		RESIDENTIAL PROPERTIES	STERKLOOP NO: 688 LS PTN 383	2.8167	3 380 000	-
LS FARMS	STERKLOOP NO: 688 LS	00000688	00386	00000	0000	-		RESIDENTIAL PROPERTIES	STERKLOOP NO: 688 LS PTN 386	4.1950	4 280 000	-
LS FARMS	STERKLOOP NO: 688 LS	00000688	00391	00000	0000	-		RESIDENTIAL PROPERTIES	STERKLOOP NO: 688 LS PTN 391	1.3784	950 000	-
LS FARMS	STERKLOOP NO: 688 LS	00000688	00392	00000	0000	-		BUSINESS AND COMMERCIAL PROPERTIES	STERKLOOP NO: 688 LS PTN 392	6.5798	6 780 000	-
LS FARMS	STERKLOOP NO: 688 LS	00000688	00393	00000	0000	-		RESIDENTIAL PROPERTIES	STERKLOOP NO: 688 LS PTN 393	1.3163	1 450 000	-
LS FARMS	STERKLOOP NO: 688 LS	00000688	00395	00000	0000	-		RESIDENTIAL PROPERTIES	STERKLOOP NO: 688 LS PTN 395	2.5526	3 650 000	-

Registered or other description of the property							Full Names of Owner(s)	Category determined in terms of Section 8 of the Act	Physical address of the property	Extent of the property (HA)	Market value of the property	Remarks
Town Allotment	Suburb	Erf Nr	Portion	Unit	Section							
LS FARMS	STERKLOOP NO: 688 LS	00000688	00398	00000	0000	-		RESIDENTIAL PROPERTIES	STERKLOOP NO: 688 LS PTN 398	0.2167	1 100	-
LS FARMS	STERKLOOP NO: 688 LS	00000688	00401	00000	0000	-		PUBLIC SERVICE INFRASTRUCTURE PROPERTIES	STERKLOOP NO: 688 LS PTN 401	0.9056	1 000	-
LS FARMS	STERKLOOP NO: 688 LS	00000688	00420	00000	0000	-		PLACES OF WORSHIP	STERKLOOP NO: 688 LS PTN 420	1.6563	1 800 000	-
LS FARMS	STERKLOOP NO: 688 LS	00000688	00421	00000	0000	-		RESIDENTIAL PROPERTIES	STERKLOOP NO: 688 LS PTN 421	1.2747	3 080 000	-
LS FARMS	STERKLOOP NO: 688 LS	00000688	00426	00000	0000	-		PUBLIC SERVICE INFRASTRUCTURE PROPERTIES	STERKLOOP NO: 688 LS PTN 426	11.9742	1 000	-
LS FARMS	STERKLOOP NO: 688 LS	00000688	00427	00000	0000	-		AGRICULTURAL PROPERTIES	STERKLOOP NO: 688 LS PTN 427	14.5472	15 841 000	IVY PARK EXT 036 TOWNSHIP OWNER VALUATION
LS FARMS	STERKLOOP NO: 688 LS	00000688	00444	00000	0000	-		AGRICULTURAL PROPERTIES	STERKLOOP NO: 688 LS PTN 444	8.5654	1 820 000	IVY PARK EXT 042 TOWNSHIP OWNER VALUATION
LS FARMS	STERKLOOP NO: 688 LS	00000688	00454	00000	0000	-		BUSINESS AND COMMERCIAL PROPERTIES	STERKLOOP NO: 688 LS PTN 454	4.5590	5 240 000	-
LS FARMS	STERKLOOP NO: 688 LS	00000688	00461	00000	0000	-		RESIDENTIAL PROPERTIES	STERKLOOP NO: 688 LS PTN 461	3.4034	4 100 000	-
LS FARMS	STERKLOOP NO: 688 LS	00000688	00463	00000	0000	-		PUBLIC SERVICE INFRASTRUCTURE PROPERTIES	STERKLOOP NO: 688 LS PTN 463	0.3954	1 000	-
LS FARMS	STERKLOOP NO: 688 LS	00000688	00474	00000	0000	-		PUBLIC SERVICE INFRASTRUCTURE PROPERTIES	STERKLOOP NO: 688 LS PTN 474	4.7086	1 000	-
LS FARMS	STERKLOOP NO: 688 LS	00000688	00475	00000	0000	-		PUBLIC SERVICE INFRASTRUCTURE PROPERTIES	STERKLOOP NO: 688 LS PTN 475	6.7770	1 000	-
LS FARMS	STERKLOOP NO: 688 LS	00000688	00476	00000	0000	-		RESIDENTIAL PROPERTIES	STERKLOOP NO: 688 LS PTN 476	0.2316	190 000	-
LS FARMS	STERKLOOP NO: 688 LS	00000688	00481	00000	0000	-		RESIDENTIAL PROPERTIES	STERKLOOP NO: 688 LS PTN 481	4.8005	620 000	-
LS FARMS	STERKLOOP NO: 688 LS	00000688	00482	00000	0000	-		RESIDENTIAL PROPERTIES	STERKLOOP NO: 688 LS PTN 482	4.3297	560 000	-
LS FARMS	STERKLOOP NO: 688 LS	00000688	00483	00000	0000	-		AGRICULTURAL PROPERTIES	STERKLOOP NO: 688 LS PTN 483	5.2325	630 000	-
LS FARMS	STERKLOOP NO: 688 LS	00000688	00484	00000	0000	-		AGRICULTURAL PROPERTIES	STERKLOOP NO: 688 LS PTN 484	5.7270	1 660 000	-
LS FARMS	STERKLOOP NO: 688 LS	00000688	00494	00000	0000	-		AGRICULTURAL PROPERTIES	STERKLOOP NO: 688 LS PTN 494	3.3424	4 680 000	IVY PARK EXT 054 TOWNSHIP OWNER VALUATION
LS FARMS	DUVENAGES KRAAL NO: 689 LS	00000689	00000	00000	0000	-		PUBLIC SERVICE INFRASTRUCTURE PROPERTIES	DUVENAGES KRAAL NO: 689 LS PTN 0	118.2950	2 600 000	-
LS FARMS	DUVENAGES KRAAL NO: 689 LS	00000689	00001	00000	0000	-		AGRICULTURAL PROPERTIES	DUVENAGES KRAAL NO: 689 LS PTN 1	384.0150	5 390 000	-
LS FARMS	DUVENAGES KRAAL NO: 689 LS	00000689	00002	00000	0000	-		AGRICULTURAL PROPERTIES	DUVENAGES KRAAL NO: 689 LS PTN 2	428.2660	8 870 000	-
LS FARMS	DUVENAGES KRAAL NO: 689 LS	00000689	00004	00000	0000	-		AGRICULTURAL PROPERTIES	DUVENAGES KRAAL NO: 689 LS PTN 4	25.3742	2 150 000	-
LS FARMS	DUVENAGES KRAAL NO: 689 LS	00000689	00005	00000	0000	-		AGRICULTURAL PROPERTIES	DUVENAGES KRAAL NO: 689 LS PTN 5	6.2789	1 450 000	-
LS FARMS	DUVENAGES KRAAL NO: 689 LS	00000689	00006	00000	0000	-		AGRICULTURAL PROPERTIES	DUVENAGES KRAAL NO: 689 LS PTN 6	171.3060	1 580 000	-
LS FARMS	DUVENAGES KRAAL NO: 689 LS	00000689	00007	00000	0000	-		AGRICULTURAL PROPERTIES	DUVENAGES KRAAL NO: 689 LS PTN 7	61.0931	2 280 000	-
LS FARMS	DUVENAGES KRAAL NO: 689 LS	00000689	00008	00000	0000	-		AGRICULTURAL PROPERTIES	DUVENAGES KRAAL NO: 689 LS PTN 8	6.2785	1 190 000	-
LS FARMS	DUVENAGES KRAAL NO: 689 LS	00000689	00009	00000	0000	-		AGRICULTURAL PROPERTIES	DUVENAGES KRAAL NO: 689 LS PTN 9	8.5653	1 170 000	-
LS FARMS	DUVENAGES KRAAL NO: 689 LS	00000689	00010	00000	0000	-		AGRICULTURAL PROPERTIES	DUVENAGES KRAAL NO: 689 LS PTN 10	7.5653	2 760 000	-
LS FARMS	DUVENAGES KRAAL NO: 689 LS	00000689	00011	00000	0000	-		AGRICULTURAL PROPERTIES	DUVENAGES KRAAL NO: 689 LS PTN 11	8.5653	1 190 000	-
LS FARMS	DUVENAGES KRAAL NO: 689 LS	00000689	00012	00000	0000	-		AGRICULTURAL PROPERTIES	DUVENAGES KRAAL NO: 689 LS PTN 12	8.5653	1 170 000	-
LS FARMS	DUVENAGES KRAAL NO: 689 LS	00000689	00013	00000	0000	-		AGRICULTURAL PROPERTIES	DUVENAGES KRAAL NO: 689 LS PTN 13	8.5653	1 770 000	-
LS FARMS	DUVENAGES KRAAL NO: 689 LS	00000689	00014	00000	0000	-		BUSINESS AND COMMERCIAL PROPERTIES	DUVENAGES KRAAL NO: 689 LS PTN 14	8.5653	14 300 000	-
LS FARMS	DUVENAGES KRAAL NO: 689 LS	00000689	00015	00000	0000	-		AGRICULTURAL PROPERTIES	DUVENAGES KRAAL NO: 689 LS PTN 15	8.5653	1 360 000	-
LS FARMS	DUVENAGES KRAAL NO: 689 LS	00000689	00016	00000	0000	-		AGRICULTURAL PROPERTIES	DUVENAGES KRAAL NO: 689 LS PTN 16	8.5653	1 130 000	-
LS FARMS	DUVENAGES KRAAL NO: 689 LS	00000689	00017	00000	0000	-		AGRICULTURAL PROPERTIES	DUVENAGES KRAAL NO: 689 LS PTN 17	17.1306	3 180 000	-
LS FARMS	DUVENAGES KRAAL NO: 689 LS	00000689	00018	00000	0000	-		AGRICULTURAL PROPERTIES	DUVENAGES KRAAL NO: 689 LS PTN 18	15.1306	3 390 000	-

Registered or other description of the property							Full Names of Owner(s)	Category determined in terms of Section 8 of the Act	Physical address of the property	Extent of the property (HA)	Market value of the property	Remarks
Town Allotment	Suburb	Erf Nr	Portion	Unit	Section							
LS FARMS	DUVENAGES KRAAL NO: 689 LS	00000689	00020	00000	0000	-		AGRICULTURAL PROPERTIES	DUVENAGES KRAAL NO: 689 LS PTN 20	8.5653	2 120 000	-
LS FARMS	DUVENAGES KRAAL NO: 689 LS	00000689	00021	00000	0000	-		AGRICULTURAL PROPERTIES	DUVENAGES KRAAL NO: 689 LS PTN 21	20.3656	1 410 000	-
LS FARMS	DUVENAGES KRAAL NO: 689 LS	00000689	00022	00000	0000	-		PUBLIC SERVICE INFRASTRUCTURE PROPERTIES	DUVENAGES KRAAL NO: 689 LS PTN 22	104.5620	680 000	-
LS FARMS	DUVENAGES KRAAL NO: 689 LS	00000689	00023	00000	0000	-		PUBLIC SERVICE INFRASTRUCTURE PROPERTIES	DUVENAGES KRAAL NO: 689 LS PTN 23	83.6888	540 000	-
LS FARMS	DUVENAGES KRAAL NO: 689 LS	00000689	00024	00000	0000	-		PUBLIC SERVICE INFRASTRUCTURE PROPERTIES	DUVENAGES KRAAL NO: 689 LS PTN 24	25.2597	160 000	-
LS FARMS	DUVENAGES KRAAL NO: 689 LS	00000689	00025	00000	0000	-		AGRICULTURAL PROPERTIES	DUVENAGES KRAAL NO: 689 LS PTN 25	2.6630	150 000	-
LS FARMS	DUVENAGES KRAAL NO: 689 LS	00000689	00026	00000	0000	-		AGRICULTURAL PROPERTIES	DUVENAGES KRAAL NO: 689 LS PTN 26	7.7710	440 000	-
LS FARMS	DUVENAGES KRAAL NO: 689 LS	00000689	00027	00000	0000	-		AGRICULTURAL PROPERTIES	DUVENAGES KRAAL NO: 689 LS PTN 27	21.2592	1 280 000	-
LS FARMS	DUVENAGES KRAAL NO: 689 LS	00000689	00028	00000	0000	-		AGRICULTURAL PROPERTIES	DUVENAGES KRAAL NO: 689 LS PTN 28	40.7596	2 200 000	-
LS FARMS	DUVENAGES KRAAL NO: 689 LS	00000689	00029	00000	0000	-		AGRICULTURAL PROPERTIES	DUVENAGES KRAAL NO: 689 LS PTN 29	10.4725	2 160 000	-
LS FARMS	DUVENAGES KRAAL NO: 689 LS	00000689	00030	00001	0000	-		BUSINESS AND COMMERCIAL PROPERTIES	DUVENAGES KRAAL NO: 689 LS UNIT 1	0.0026	340 000	-
LS FARMS	DUVENAGES KRAAL NO: 689 LS	00000689	00030	00002	0000	-		BUSINESS AND COMMERCIAL PROPERTIES	DUVENAGES KRAAL NO: 689 LS UNIT 2	0.0026	340 000	-
LS FARMS	DUVENAGES KRAAL NO: 689 LS	00000689	00030	00003	0000	-		BUSINESS AND COMMERCIAL PROPERTIES	DUVENAGES KRAAL NO: 689 LS UNIT 3	0.0026	340 000	-
LS FARMS	DUVENAGES KRAAL NO: 689 LS	00000689	00030	00004	0000	-		BUSINESS AND COMMERCIAL PROPERTIES	DUVENAGES KRAAL NO: 689 LS UNIT 4	0.0026	340 000	-
LS FARMS	DUVENAGES KRAAL NO: 689 LS	00000689	00030	00005	0000	-		BUSINESS AND COMMERCIAL PROPERTIES	DUVENAGES KRAAL NO: 689 LS UNIT 5	0.0026	340 000	-
LS FARMS	DUVENAGES KRAAL NO: 689 LS	00000689	00030	00006	0000	-		BUSINESS AND COMMERCIAL PROPERTIES	DUVENAGES KRAAL NO: 689 LS UNIT 6	0.0026	340 000	-
LS FARMS	DUVENAGES KRAAL NO: 689 LS	00000689	00030	00007	0000	-		BUSINESS AND COMMERCIAL PROPERTIES	DUVENAGES KRAAL NO: 689 LS UNIT 7	0.0026	340 000	-
LS FARMS	DUVENAGES KRAAL NO: 689 LS	00000689	00030	00008	0000	-		BUSINESS AND COMMERCIAL PROPERTIES	DUVENAGES KRAAL NO: 689 LS UNIT 8	0.0026	340 000	-
LS FARMS	DUVENAGES KRAAL NO: 689 LS	00000689	00030	00009	0000	-		BUSINESS AND COMMERCIAL PROPERTIES	DUVENAGES KRAAL NO: 689 LS UNIT 9	0.0026	340 000	-
LS FARMS	DUVENAGES KRAAL NO: 689 LS	00000689	00030	00010	0000	-		BUSINESS AND COMMERCIAL PROPERTIES	DUVENAGES KRAAL NO: 689 LS UNIT 10	0.0026	340 000	-
LS FARMS	DUVENAGES KRAAL NO: 689 LS	00000689	00030	00011	0000	-		BUSINESS AND COMMERCIAL PROPERTIES	DUVENAGES KRAAL NO: 689 LS UNIT 11	0.0026	340 000	-
LS FARMS	DUVENAGES KRAAL NO: 689 LS	00000689	00030	00012	0000	-		BUSINESS AND COMMERCIAL PROPERTIES	DUVENAGES KRAAL NO: 689 LS UNIT 12	0.0026	340 000	-
LS FARMS	DUVENAGES KRAAL NO: 689 LS	00000689	00030	00013	0000	-		BUSINESS AND COMMERCIAL PROPERTIES	DUVENAGES KRAAL NO: 689 LS UNIT 13	0.0026	340 000	-
LS FARMS	DUVENAGES KRAAL NO: 689 LS	00000689	00030	00014	0000	-		BUSINESS AND COMMERCIAL PROPERTIES	DUVENAGES KRAAL NO: 689 LS UNIT 14	0.0026	340 000	-
LS FARMS	DUVENAGES KRAAL NO: 689 LS	00000689	00030	00015	0000	-		BUSINESS AND COMMERCIAL PROPERTIES	DUVENAGES KRAAL NO: 689 LS UNIT 15	0.0026	340 000	-
LS FARMS	DUVENAGES KRAAL NO: 689 LS	00000689	00030	00016	0000	-		BUSINESS AND COMMERCIAL PROPERTIES	DUVENAGES KRAAL NO: 689 LS UNIT 16	0.0026	340 000	-
LS FARMS	DUVENAGES KRAAL NO: 689 LS	00000689	00030	00017	0000	-		BUSINESS AND COMMERCIAL PROPERTIES	DUVENAGES KRAAL NO: 689 LS UNIT 17	0.0026	340 000	-
LS FARMS	DUVENAGES KRAAL NO: 689 LS	00000689	00030	00018	0000	-		BUSINESS AND COMMERCIAL PROPERTIES	DUVENAGES KRAAL NO: 689 LS UNIT 18	0.0026	340 000	-
LS FARMS	DUVENAGES KRAAL NO: 689 LS	00000689	00030	00019	0000	-		BUSINESS AND COMMERCIAL PROPERTIES	DUVENAGES KRAAL NO: 689 LS UNIT 19	0.0026	340 000	-
LS FARMS	DUVENAGES KRAAL NO: 689 LS	00000689	00030	00020	0000	-		BUSINESS AND COMMERCIAL PROPERTIES	DUVENAGES KRAAL NO: 689 LS UNIT 20	0.0026	340 000	-
LS FARMS	DUVENAGES KRAAL NO: 689 LS	00000689	00030	00021	0000	-		BUSINESS AND COMMERCIAL PROPERTIES	DUVENAGES KRAAL NO: 689 LS UNIT 21	0.0026	340 000	-
LS FARMS	DUVENAGES KRAAL NO: 689 LS	00000689	00030	00022	0000	-		BUSINESS AND COMMERCIAL PROPERTIES	DUVENAGES KRAAL NO: 689 LS UNIT 22	0.0026	340 000	-
LS FARMS	DUVENAGES KRAAL NO: 689 LS	00000689	00030	00023	0000	-		BUSINESS AND COMMERCIAL PROPERTIES	DUVENAGES KRAAL NO: 689 LS UNIT 23	0.0026	340 000	-
LS FARMS	DUVENAGES KRAAL NO: 689 LS	00000689	00030	00024	0000	-		BUSINESS AND COMMERCIAL PROPERTIES	DUVENAGES KRAAL NO: 689 LS UNIT 24	0.0026	340 000	-
LS FARMS	DUVENAGES KRAAL NO: 689 LS	00000689	00030	00025	0000	-		BUSINESS AND COMMERCIAL PROPERTIES	DUVENAGES KRAAL NO: 689 LS UNIT 25	0.0026	340 000	-
LS FARMS	DUVENAGES KRAAL NO: 689 LS	00000689	00030	00026	0000	-		BUSINESS AND COMMERCIAL PROPERTIES	DUVENAGES KRAAL NO: 689 LS UNIT 26	0.0026	340 000	-



Registered or other description of the property							Full Names of Owner(s)	Category determined in terms of Section 8 of the Act	Physical address of the property	Extent of the property (HA)	Market value of the property	Remarks
Town Allotment	Suburb	Erf Nr	Portion	Unit	Section							
LS FARMS	DUVENAGES KRAAL NO: 689 LS	00000689	00030	00063	0000	-		BUSINESS AND COMMERCIAL PROPERTIES	DUVENAGES KRAAL NO: 689 LS UNIT 63	0.0026	340 000	-
LS FARMS	DUVENAGES KRAAL NO: 689 LS	00000689	00030	00064	0000	-		BUSINESS AND COMMERCIAL PROPERTIES	DUVENAGES KRAAL NO: 689 LS UNIT 64	0.0026	340 000	-
LS FARMS	DUVENAGES KRAAL NO: 689 LS	00000689	00030	00065	0000	-		BUSINESS AND COMMERCIAL PROPERTIES	DUVENAGES KRAAL NO: 689 LS UNIT 65	0.0026	340 000	-
LS FARMS	DUVENAGES KRAAL NO: 689 LS	00000689	00030	00066	0000	-		BUSINESS AND COMMERCIAL PROPERTIES	DUVENAGES KRAAL NO: 689 LS UNIT 66	0.0026	340 000	-
LS FARMS	DUVENAGES KRAAL NO: 689 LS	00000689	00030	00067	0000	-		BUSINESS AND COMMERCIAL PROPERTIES	DUVENAGES KRAAL NO: 689 LS UNIT 67	0.0026	340 000	-
LS FARMS	DUVENAGES KRAAL NO: 689 LS	00000689	00030	00068	0000	-		BUSINESS AND COMMERCIAL PROPERTIES	DUVENAGES KRAAL NO: 689 LS UNIT 68	0.0026	340 000	-
LS FARMS	DUVENAGES KRAAL NO: 689 LS	00000689	00030	00069	0000	-		BUSINESS AND COMMERCIAL PROPERTIES	DUVENAGES KRAAL NO: 689 LS UNIT 69	0.0026	340 000	-
LS FARMS	DUVENAGES KRAAL NO: 689 LS	00000689	00030	00070	0000	-		BUSINESS AND COMMERCIAL PROPERTIES	DUVENAGES KRAAL NO: 689 LS UNIT 70	0.0026	340 000	-
LS FARMS	DUVENAGES KRAAL NO: 689 LS	00000689	00030	00071	0000	-		BUSINESS AND COMMERCIAL PROPERTIES	DUVENAGES KRAAL NO: 689 LS UNIT 71	0.0026	340 000	-
LS FARMS	DUVENAGES KRAAL NO: 689 LS	00000689	00030	00072	0000	-		BUSINESS AND COMMERCIAL PROPERTIES	DUVENAGES KRAAL NO: 689 LS UNIT 72	0.0026	340 000	-
LS FARMS	DUVENAGES KRAAL NO: 689 LS	00000689	00030	00073	0000	-		BUSINESS AND COMMERCIAL PROPERTIES	DUVENAGES KRAAL NO: 689 LS UNIT 73	0.0446	2 210 000	-
LS FARMS	DUVENAGES KRAAL NO: 689 LS	00000689	00030	00074	0000	-		BUSINESS AND COMMERCIAL PROPERTIES	DUVENAGES KRAAL NO: 689 LS UNIT 74	0.0151	960 000	-
LS FARMS	DUVENAGES KRAAL NO: 689 LS	00000689	00030	00075	0000	-		BUSINESS AND COMMERCIAL PROPERTIES	DUVENAGES KRAAL NO: 689 LS UNIT 75	0.0026	340 000	-
LS FARMS	DUVENAGES KRAAL NO: 689 LS	00000689	00030	00076	0000	-		BUSINESS AND COMMERCIAL PROPERTIES	DUVENAGES KRAAL NO: 689 LS UNIT 76	0.0026	340 000	-
LS FARMS	DUVENAGES KRAAL NO: 689 LS	00000689	00030	00077	0000	-		BUSINESS AND COMMERCIAL PROPERTIES	DUVENAGES KRAAL NO: 689 LS UNIT 77	0.0026	340 000	-
LS FARMS	DUVENAGES KRAAL NO: 689 LS	00000689	00030	00078	0000	-		BUSINESS AND COMMERCIAL PROPERTIES	DUVENAGES KRAAL NO: 689 LS UNIT 78	0.0026	340 000	-
LS FARMS	DUVENAGES KRAAL NO: 689 LS	00000689	00030	00079	0000	-		BUSINESS AND COMMERCIAL PROPERTIES	DUVENAGES KRAAL NO: 689 LS UNIT 79	0.0026	340 000	-
LS FARMS	DUVENAGES KRAAL NO: 689 LS	00000689	00030	00080	0000	-		BUSINESS AND COMMERCIAL PROPERTIES	DUVENAGES KRAAL NO: 689 LS UNIT 80	0.0026	340 000	-
LS FARMS	DUVENAGES KRAAL NO: 689 LS	00000689	00030	00081	0000	-		BUSINESS AND COMMERCIAL PROPERTIES	DUVENAGES KRAAL NO: 689 LS UNIT 81	0.0026	340 000	-
LS FARMS	DUVENAGES KRAAL NO: 689 LS	00000689	00030	00082	0000	-		BUSINESS AND COMMERCIAL PROPERTIES	DUVENAGES KRAAL NO: 689 LS UNIT 82	0.0026	340 000	-
LS FARMS	DUVENAGES KRAAL NO: 689 LS	00000689	00030	00083	0000	-		BUSINESS AND COMMERCIAL PROPERTIES	DUVENAGES KRAAL NO: 689 LS UNIT 83	0.0270	1 530 000	-
LS FARMS	DUVENAGES KRAAL NO: 689 LS	00000689	00037	00000	0000	-		PUBLIC SERVICE INFRASTRUCTURE PROPERTIES	DUVENAGES KRAAL NO: 689 LS PTN 37	15.7286	1 000	-
LS FARMS	DUVENAGES KRAAL NO: 689 LS	00000689	00038	00000	0000	-		BUSINESS AND COMMERCIAL PROPERTIES	DUVENAGES KRAAL NO: 689 LS PTN 38	6.7725	21 900 000	SHELL POLOKWANE
LS FARMS	DUVENAGES KRAAL NO: 689 LS	00000689	00039	00000	0000	-		BUSINESS AND COMMERCIAL PROPERTIES	DUVENAGES KRAAL NO: 689 LS PTN 39	6.7774	11 700 000	SHELL ULTRA CITY
LS FARMS	DUVENAGES KRAAL NO: 689 LS	00000689	00041	00000	0000	-		PUBLIC SERVICE INFRASTRUCTURE PROPERTIES	DUVENAGES KRAAL NO: 689 LS PTN 41	3.9260	3 280 000	-
LS FARMS	DUVENAGES KRAAL NO: 689 LS	00000689	00042	00000	0000	-		PUBLIC SERVICE INFRASTRUCTURE PROPERTIES	DUVENAGES KRAAL NO: 689 LS PTN 42	8.8817	1 000	-
LS FARMS	DUVENAGES KRAAL NO: 689 LS	00000689	00043	00000	0000	-		PUBLIC SERVICE INFRASTRUCTURE PROPERTIES	DUVENAGES KRAAL NO: 689 LS PTN 43	1.4451	1 000	-
LS FARMS	DUVENAGES KRAAL NO: 689 LS	00000689	00044	00000	0000	-		PUBLIC SERVICE INFRASTRUCTURE PROPERTIES	DUVENAGES KRAAL NO: 689 LS PTN 44	0.1593	1 000	-
LS FARMS	DUVENAGES KRAAL NO: 689 LS	00000689	00045	00000	0000	-		PUBLIC SERVICE INFRASTRUCTURE PROPERTIES	DUVENAGES KRAAL NO: 689 LS PTN 45	1.6228	1 000	-
LS FARMS	DUVENAGES KRAAL NO: 689 LS	00000689	00046	00000	0000	-		PUBLIC SERVICE INFRASTRUCTURE PROPERTIES	DUVENAGES KRAAL NO: 689 LS PTN 46	0.3749	1 000	-
LS FARMS	DUVENAGES KRAAL NO: 689 LS	00000689	00047	00000	0000	-		BUSINESS AND COMMERCIAL PROPERTIES	DUVENAGES KRAAL NO: 689 LS PTN 47	1.1218	730 000	-
LS FARMS	DUVENAGES KRAAL NO: 689 LS	00000689	00048	00000	0000	-		PUBLIC SERVICE INFRASTRUCTURE PROPERTIES	DUVENAGES KRAAL NO: 689 LS PTN 48	24.1292	1 000	-
LS FARMS	MORGENZON NO: 690 LS	00000690	00000	00000	0000	-		AGRICULTURAL PROPERTIES	MORGENZON NO: 690 LS PTN 0	746.6480	6 780 000	-
LS FARMS	MORGENZON NO: 690 LS	00000690	00001	00000	0000	-		AGRICULTURAL PROPERTIES	MORGENZON NO: 690 LS PTN 1	97.6860	6 940 000	-
LS FARMS	MORGENZON NO: 690 LS	00000690	00002	00000	0000	-		AGRICULTURAL PROPERTIES	MORGENZON NO: 690 LS PTN 2	165.2690	12 100 000	-
LS FARMS	MORGENZON NO: 690 LS	00000690	00003	00000	0000	-		AGRICULTURAL PROPERTIES	MORGENZON NO: 690 LS PTN 3	40.3595	2 990 000	-

Registered or other description of the property							Full Names of Owner(s)	Category determined in terms of Section 8 of the Act	Physical address of the property	Extent of the property (HA)	Market value of the property	Remarks
Town Allotment	Suburb	Erf Nr	Portion	Unit	Section							
LS FARMS	LEEUEWKUIL NO: 691 LS	00000691	00000	00000	0000	-		RESIDENTIAL PROPERTIES	LEEUEWKUIL NO: 691 LS PTN 0	31.6900	2 070 000	-
LS FARMS	LEEUEWKUIL NO: 691 LS	00000691	00001	00000	0000	-		AGRICULTURAL PROPERTIES	LEEUEWKUIL NO: 691 LS PTN 1	8.5653	1 010 000	-
LS FARMS	LEEUEWKUIL NO: 691 LS	00000691	00002	00000	0000	-		RESIDENTIAL PROPERTIES	LEEUEWKUIL NO: 691 LS PTN 2	27.4095	2 180 000	-
LS FARMS	LEEUEWKUIL NO: 691 LS	00000691	00004	00000	0000	-		RESIDENTIAL PROPERTIES	LEEUEWKUIL NO: 691 LS PTN 4	8.5653	1 180 000	-
LS FARMS	LEEUEWKUIL NO: 691 LS	00000691	00005	00000	0000	-		RESIDENTIAL PROPERTIES	LEEUEWKUIL NO: 691 LS PTN 5	8.5653	1 520 000	-
LS FARMS	LEEUEWKUIL NO: 691 LS	00000691	00006	00000	0000	-		RESIDENTIAL PROPERTIES	LEEUEWKUIL NO: 691 LS PTN 6	8.5653	1 460 000	-
LS FARMS	LEEUEWKUIL NO: 691 LS	00000691	00007	00000	0000	-		RESIDENTIAL PROPERTIES	LEEUEWKUIL NO: 691 LS PTN 7	8.5653	1 410 000	-
LS FARMS	LEEUEWKUIL NO: 691 LS	00000691	00008	00000	0000	-		RESIDENTIAL PROPERTIES	LEEUEWKUIL NO: 691 LS PTN 8	4.5036	270 000	-
LS FARMS	LEEUEWKUIL NO: 691 LS	00000691	00009	00000	0000	-		AGRICULTURAL PROPERTIES	LEEUEWKUIL NO: 691 LS PTN 9	8.5653	1 630 000	-
LS FARMS	LEEUEWKUIL NO: 691 LS	00000691	00010	00000	0000	-		RESIDENTIAL PROPERTIES	LEEUEWKUIL NO: 691 LS PTN 10	8.5653	920 000	-
LS FARMS	LEEUEWKUIL NO: 691 LS	00000691	00011	00000	0000	-		RESIDENTIAL PROPERTIES	LEEUEWKUIL NO: 691 LS PTN 11	8.5653	1 270 000	-
LS FARMS	LEEUEWKUIL NO: 691 LS	00000691	00012	00000	0000	-		RESIDENTIAL PROPERTIES	LEEUEWKUIL NO: 691 LS PTN 12	8.5653	2 000 000	-
LS FARMS	LEEUEWKUIL NO: 691 LS	00000691	00013	00000	0000	-		RESIDENTIAL PROPERTIES	LEEUEWKUIL NO: 691 LS PTN 13	8.6280	1 690 000	-
LS FARMS	LEEUEWKUIL NO: 691 LS	00000691	00014	00000	0000	-		RESIDENTIAL PROPERTIES	LEEUEWKUIL NO: 691 LS PTN 14	8.5653	1 920 000	-
LS FARMS	LEEUEWKUIL NO: 691 LS	00000691	00015	00000	0000	-		RESIDENTIAL PROPERTIES	LEEUEWKUIL NO: 691 LS PTN 15	8.5653	2 070 000	-
LS FARMS	LEEUEWKUIL NO: 691 LS	00000691	00016	00000	0000	-		RESIDENTIAL PROPERTIES	LEEUEWKUIL NO: 691 LS PTN 16	8.5653	1 710 000	-
LS FARMS	LEEUEWKUIL NO: 691 LS	00000691	00018	00000	0000	-		AGRICULTURAL PROPERTIES	LEEUEWKUIL NO: 691 LS PTN 18	8.5653	1 180 000	-
LS FARMS	LEEUEWKUIL NO: 691 LS	00000691	00019	00000	0000	-		BUSINESS AND COMMERCIAL PROPERTIES	LEEUEWKUIL NO: 691 LS PTN 19	8.5653	2 370 000	MANNA TABERNACLE CHURCH
LS FARMS	LEEUEWKUIL NO: 691 LS	00000691	00020	00000	0000	-		RESIDENTIAL PROPERTIES	LEEUEWKUIL NO: 691 LS PTN 20	8.5653	1 360 000	-
LS FARMS	LEEUEWKUIL NO: 691 LS	00000691	00021	00000	0000	-		AGRICULTURAL PROPERTIES	LEEUEWKUIL NO: 691 LS PTN 21	8.5653	1 040 000	-
LS FARMS	LEEUEWKUIL NO: 691 LS	00000691	00022	00000	0000	-		RESIDENTIAL PROPERTIES	LEEUEWKUIL NO: 691 LS PTN 22	8.5653	1 460 000	-
LS FARMS	LEEUEWKUIL NO: 691 LS	00000691	00023	00000	0000	-		RESIDENTIAL PROPERTIES	LEEUEWKUIL NO: 691 LS PTN 23	1.8970	2 260 000	-
LS FARMS	LEEUEWKUIL NO: 691 LS	00000691	00025	00000	0000	-		AGRICULTURAL PROPERTIES	LEEUEWKUIL NO: 691 LS PTN 25	8.5653	370 000	-
LS FARMS	LEEUEWKUIL NO: 691 LS	00000691	00026	00000	0000	-		AGRICULTURAL PROPERTIES	LEEUEWKUIL NO: 691 LS PTN 26	8.5653	460 000	-
LS FARMS	LEEUEWKUIL NO: 691 LS	00000691	00027	00000	0000	-		RESIDENTIAL PROPERTIES	LEEUEWKUIL NO: 691 LS PTN 27	8.5653	1 380 000	-
LS FARMS	LEEUEWKUIL NO: 691 LS	00000691	00028	00000	0000	-		RESIDENTIAL PROPERTIES	LEEUEWKUIL NO: 691 LS PTN 28	8.5653	1 260 000	-
LS FARMS	LEEUEWKUIL NO: 691 LS	00000691	00029	00000	0000	-		AGRICULTURAL PROPERTIES	LEEUEWKUIL NO: 691 LS PTN 29	8.5653	460 000	-
LS FARMS	LEEUEWKUIL NO: 691 LS	00000691	00030	00000	0000	-		RESIDENTIAL PROPERTIES	LEEUEWKUIL NO: 691 LS PTN 30	8.5653	570 000	-
LS FARMS	LEEUEWKUIL NO: 691 LS	00000691	00031	00000	0000	-		RESIDENTIAL PROPERTIES	LEEUEWKUIL NO: 691 LS PTN 31	8.5653	1 310 000	-
LS FARMS	LEEUEWKUIL NO: 691 LS	00000691	00032	00000	0000	-		RESIDENTIAL PROPERTIES	LEEUEWKUIL NO: 691 LS PTN 32	8.5653	1 230 000	-
LS FARMS	LEEUEWKUIL NO: 691 LS	00000691	00033	00000	0000	-		RESIDENTIAL PROPERTIES	LEEUEWKUIL NO: 691 LS PTN 33	8.5653	1 730 000	-
LS FARMS	LEEUEWKUIL NO: 691 LS	00000691	00034	00000	0000	-		RESIDENTIAL PROPERTIES	LEEUEWKUIL NO: 691 LS PTN 34	8.5653	2 080 000	-
LS FARMS	LEEUEWKUIL NO: 691 LS	00000691	00035	00000	0000	-		RESIDENTIAL PROPERTIES	LEEUEWKUIL NO: 691 LS PTN 35	8.5653	1 140 000	-
LS FARMS	LEEUEWKUIL NO: 691 LS	00000691	00036	00000	0000	-		RESIDENTIAL PROPERTIES	LEEUEWKUIL NO: 691 LS PTN 36	8.5653	2 600 000	-
LS FARMS	LEEUEWKUIL NO: 691 LS	00000691	00037	00000	0000	-		RESIDENTIAL PROPERTIES	LEEUEWKUIL NO: 691 LS PTN 37	8.5653	2 110 000	-
LS FARMS	LEEUEWKUIL NO: 691 LS	00000691	00038	00000	0000	-		AGRICULTURAL PROPERTIES	LEEUEWKUIL NO: 691 LS PTN 38	8.5653	460 000	-

Registered or other description of the property							Full Names of Owner(s)	Category determined in terms of Section 8 of the Act	Physical address of the property	Extent of the property (HA)	Market value of the property	Remarks
Town Allotment	Suburb	Erf Nr	Portion	Unit	Section							
LS FARMS	LEEUEWKUIL NO: 691 LS	00000691	00039	00000	0000	-		AGRICULTURAL PROPERTIES	LEEUEWKUIL NO: 691 LS PTN 39	8.5653	1 040 000	-
LS FARMS	LEEUEWKUIL NO: 691 LS	00000691	00040	00000	0000	-		AGRICULTURAL PROPERTIES	LEEUEWKUIL NO: 691 LS PTN 40	8.5653	890 000	-
LS FARMS	LEEUEWKUIL NO: 691 LS	00000691	00041	00000	0000	-		RESIDENTIAL PROPERTIES	LEEUEWKUIL NO: 691 LS PTN 41	8.5653	1 810 000	-
LS FARMS	LEEUEWKUIL NO: 691 LS	00000691	00042	00000	0000	-		RESIDENTIAL PROPERTIES	LEEUEWKUIL NO: 691 LS PTN 42	8.5653	1 970 000	-
LS FARMS	LEEUEWKUIL NO: 691 LS	00000691	00043	00000	0000	-		BUSINESS AND COMMERCIAL PROPERTIES	LEEUEWKUIL NO: 691 LS PTN 43	8.5653	880 000	-
LS FARMS	LEEUEWKUIL NO: 691 LS	00000691	00044	00000	0000	-		RESIDENTIAL PROPERTIES	LEEUEWKUIL NO: 691 LS PTN 44	8.5653	1 180 000	-
LS FARMS	LEEUEWKUIL NO: 691 LS	00000691	00045	00000	0000	-		RESIDENTIAL PROPERTIES	LEEUEWKUIL NO: 691 LS PTN 45	8.5653	2 870 000	-
LS FARMS	LEEUEWKUIL NO: 691 LS	00000691	00046	00000	0000	-		BUSINESS AND COMMERCIAL PROPERTIES	LEEUEWKUIL NO: 691 LS PTN 46	8.5653	2 020 000	-
LS FARMS	LEEUEWKUIL NO: 691 LS	00000691	00047	00000	0000	-		MULTI PURPOSE PROPERTIES	LEEUEWKUIL NO: 691 LS PTN 47	8.5653	0	SECTION 9.2 SUBDIVIDED AS FOLLOWS:
LS FARMS	LEEUEWKUIL NO: 691 LS	00000691	00047	00000	M001	-		BUSINESS AND COMMERCIAL PROPERTIES	LEEUEWKUIL NO: 691 LS PTN 47	0.5000	1 550 000	-
LS FARMS	LEEUEWKUIL NO: 691 LS	00000691	00047	00000	M002	-		AGRICULTURAL PROPERTIES	LEEUEWKUIL NO: 691 LS PTN 47	8.0653	3 750 000	-
LS FARMS	LEEUEWKUIL NO: 691 LS	00000691	00048	00000	0000	-		RESIDENTIAL PROPERTIES	LEEUEWKUIL NO: 691 LS PTN 48	4.2826	2 180 000	-
LS FARMS	LEEUEWKUIL NO: 691 LS	00000691	00049	00000	0000	-		RESIDENTIAL PROPERTIES	LEEUEWKUIL NO: 691 LS PTN 49	8.5653	2 490 000	-
LS FARMS	LEEUEWKUIL NO: 691 LS	00000691	00050	00000	0000	-		RESIDENTIAL PROPERTIES	LEEUEWKUIL NO: 691 LS PTN 50	8.5653	1 700 000	-
LS FARMS	LEEUEWKUIL NO: 691 LS	00000691	00051	00000	0000	-		RESIDENTIAL PROPERTIES	LEEUEWKUIL NO: 691 LS PTN 51	8.5653	1 310 000	-
LS FARMS	LEEUEWKUIL NO: 691 LS	00000691	00052	00000	0000	-		INDUSTRIAL PROPERTIES	LEEUEWKUIL NO: 691 LS PTN 52	11.1052	11 600 000	-
LS FARMS	LEEUEWKUIL NO: 691 LS	00000691	00053	00000	0000	-		AGRICULTURAL PROPERTIES	LEEUEWKUIL NO: 691 LS PTN 53	12.3640	2 260 000	-
LS FARMS	LEEUEWKUIL NO: 691 LS	00000691	00054	00000	0000	-		RESIDENTIAL PROPERTIES	LEEUEWKUIL NO: 691 LS PTN 54	12.6268	990 000	-
LS FARMS	LEEUEWKUIL NO: 691 LS	00000691	00055	00000	0000	-		RESIDENTIAL PROPERTIES	LEEUEWKUIL NO: 691 LS PTN 55	11.4188	1 620 000	-
LS FARMS	LEEUEWKUIL NO: 691 LS	00000691	00056	00000	0000	-		RESIDENTIAL PROPERTIES	LEEUEWKUIL NO: 691 LS PTN 56	8.5653	1 320 000	-
LS FARMS	LEEUEWKUIL NO: 691 LS	00000691	00057	00000	0000	-		RESIDENTIAL PROPERTIES	LEEUEWKUIL NO: 691 LS PTN 57	8.5653	1 000 000	-
LS FARMS	LEEUEWKUIL NO: 691 LS	00000691	00058	00000	0000	-		AGRICULTURAL PROPERTIES	LEEUEWKUIL NO: 691 LS PTN 58	8.5653	680 000	-
LS FARMS	LEEUEWKUIL NO: 691 LS	00000691	00059	00000	0000	-		AGRICULTURAL PROPERTIES	LEEUEWKUIL NO: 691 LS PTN 59	8.5653	700 000	-
LS FARMS	LEEUEWKUIL NO: 691 LS	00000691	00060	00000	0000	-		RESIDENTIAL PROPERTIES	LEEUEWKUIL NO: 691 LS PTN 60	8.5653	2 010 000	-
LS FARMS	LEEUEWKUIL NO: 691 LS	00000691	00061	00000	0000	-		AGRICULTURAL PROPERTIES	LEEUEWKUIL NO: 691 LS PTN 61	8.5653	750 000	-
LS FARMS	LEEUEWKUIL NO: 691 LS	00000691	00062	00000	0000	-		RESIDENTIAL PROPERTIES	LEEUEWKUIL NO: 691 LS PTN 62	8.5653	1 480 000	-
LS FARMS	LEEUEWKUIL NO: 691 LS	00000691	00063	00000	0000	-		RESIDENTIAL PROPERTIES	LEEUEWKUIL NO: 691 LS PTN 63	8.5653	900 000	-
LS FARMS	LEEUEWKUIL NO: 691 LS	00000691	00064	00000	0000	-		RESIDENTIAL PROPERTIES	LEEUEWKUIL NO: 691 LS PTN 64	8.5653	2 450 000	-
LS FARMS	LEEUEWKUIL NO: 691 LS	00000691	00065	00000	0000	-		RESIDENTIAL PROPERTIES	LEEUEWKUIL NO: 691 LS PTN 65	8.5653	1 260 000	-
LS FARMS	LEEUEWKUIL NO: 691 LS	00000691	00066	00000	0000	-		RESIDENTIAL PROPERTIES	LEEUEWKUIL NO: 691 LS PTN 66	8.5653	580 000	-
LS FARMS	LEEUEWKUIL NO: 691 LS	00000691	00067	00000	0000	-		RESIDENTIAL PROPERTIES	LEEUEWKUIL NO: 691 LS PTN 67	8.5653	1 370 000	-
LS FARMS	LEEUEWKUIL NO: 691 LS	00000691	00068	00000	0000	-		AGRICULTURAL PROPERTIES	LEEUEWKUIL NO: 691 LS PTN 68	8.5653	460 000	-
LS FARMS	LEEUEWKUIL NO: 691 LS	00000691	00069	00000	0000	-		AGRICULTURAL PROPERTIES	LEEUEWKUIL NO: 691 LS PTN 69	8.5653	950 000	-
LS FARMS	LEEUEWKUIL NO: 691 LS	00000691	00070	00000	0000	-		RESIDENTIAL PROPERTIES	LEEUEWKUIL NO: 691 LS PTN 70	8.5653	1 660 000	-
LS FARMS	LEEUEWKUIL NO: 691 LS	00000691	00071	00000	0000	-		AGRICULTURAL PROPERTIES	LEEUEWKUIL NO: 691 LS PTN 71	8.5653	510 000	-
LS FARMS	LEEUEWKUIL NO: 691 LS	00000691	00072	00000	0000	-		AGRICULTURAL PROPERTIES	LEEUEWKUIL NO: 691 LS PTN 72	8.5653	1 380 000	-



CITY OF POLOKWANE

Valuation roll for the period 01 July 2024 - 30 June 2029



Registered or other description of the property							Full Names of Owner(s)	Category determined in terms of Section 8 of the Act	Physical address of the property	Extent of the property (HA)	Market value of the property	Remarks
Town Allotment	Suburb	Erf Nr	Portion	Unit	Section							
LS FARMS	LEEUEWKUIL NO: 691 LS	00000691	00073	00000	0000	-		AGRICULTURAL PROPERTIES	LEEUEWKUIL NO: 691 LS PTN 73	8.5653	780 000	-
LS FARMS	LEEUEWKUIL NO: 691 LS	00000691	00074	00000	0000	-		AGRICULTURAL PROPERTIES	LEEUEWKUIL NO: 691 LS PTN 74	8.5653	510 000	-
LS FARMS	LEEUEWKUIL NO: 691 LS	00000691	00075	00000	0000	-		AGRICULTURAL PROPERTIES	LEEUEWKUIL NO: 691 LS PTN 75	8.5653	510 000	-
LS FARMS	LEEUEWKUIL NO: 691 LS	00000691	00076	00000	0000	-		RESIDENTIAL PROPERTIES	LEEUEWKUIL NO: 691 LS PTN 76	8.5653	1 080 000	-
LS FARMS	LEEUEWKUIL NO: 691 LS	00000691	00077	00000	0000	-		RESIDENTIAL PROPERTIES	LEEUEWKUIL NO: 691 LS PTN 77	8.5653	1 390 000	-
LS FARMS	LEEUEWKUIL NO: 691 LS	00000691	00078	00000	0000	-		RESIDENTIAL PROPERTIES	LEEUEWKUIL NO: 691 LS PTN 78	8.5653	950 000	-
LS FARMS	LEEUEWKUIL NO: 691 LS	00000691	00079	00000	0000	-		RESIDENTIAL PROPERTIES	LEEUEWKUIL NO: 691 LS PTN 79	10.2990	2 110 000	-
LS FARMS	LEEUEWKUIL NO: 691 LS	00000691	00080	00000	0000	-		RESIDENTIAL PROPERTIES	LEEUEWKUIL NO: 691 LS PTN 80	8.5653	1 420 000	-
LS FARMS	LEEUEWKUIL NO: 691 LS	00000691	00081	00000	0000	-		RESIDENTIAL PROPERTIES	LEEUEWKUIL NO: 691 LS PTN 81	12.3850	860 000	-
LS FARMS	LEEUEWKUIL NO: 691 LS	00000691	00082	00000	0000	-		MULTI PURPOSE PROPERTIES	LEEUEWKUIL NO: 691 LS PTN 82	8.5653	0	SECTION 9.2 SUBDIVIDED AS FOLLOWS:
LS FARMS	LEEUEWKUIL NO: 691 LS	00000691	00082	00000	M001	-		BUSINESS AND COMMERCIAL PROPERTIES	LEEUEWKUIL NO: 691 LS PTN 82	1.0000	2 260 000	-
LS FARMS	LEEUEWKUIL NO: 691 LS	00000691	00082	00000	M002	-		RESIDENTIAL PROPERTIES	LEEUEWKUIL NO: 691 LS PTN 82	7.5653	1 280 000	-
LS FARMS	LEEUEWKUIL NO: 691 LS	00000691	00083	00000	0000	-		RESIDENTIAL PROPERTIES	LEEUEWKUIL NO: 691 LS PTN 83	8.5653	2 470 000	-
LS FARMS	LEEUEWKUIL NO: 691 LS	00000691	00084	00000	0000	-		RESIDENTIAL PROPERTIES	LEEUEWKUIL NO: 691 LS PTN 84	8.5653	1 300 000	-
LS FARMS	LEEUEWKUIL NO: 691 LS	00000691	00085	00000	0000	-		INDUSTRIAL PROPERTIES	LEEUEWKUIL NO: 691 LS PTN 85	8.5653	2 020 000	STONEFOKS MEATS ABATTOIR
LS FARMS	LEEUEWKUIL NO: 691 LS	00000691	00086	00000	0000	-		INDUSTRIAL PROPERTIES	LEEUEWKUIL NO: 691 LS PTN 86	8.5653	3 610 000	STONEFOKS MEATS ABATTOIR
LS FARMS	LEEUEWKUIL NO: 691 LS	00000691	00087	00000	0000	-		INDUSTRIAL PROPERTIES	LEEUEWKUIL NO: 691 LS PTN 87	8.5653	530 000	-
LS FARMS	LEEUEWKUIL NO: 691 LS	00000691	00088	00000	0000	-		AGRICULTURAL PROPERTIES	LEEUEWKUIL NO: 691 LS PTN 88	8.5653	770 000	-
LS FARMS	LEEUEWKUIL NO: 691 LS	00000691	00089	00000	0000	-		RESIDENTIAL PROPERTIES	LEEUEWKUIL NO: 691 LS PTN 89	8.5653	1 920 000	-
LS FARMS	LEEUEWKUIL NO: 691 LS	00000691	00090	00000	0000	-		AGRICULTURAL PROPERTIES	LEEUEWKUIL NO: 691 LS PTN 90	8.5653	300 000	-
LS FARMS	LEEUEWKUIL NO: 691 LS	00000691	00091	00000	0000	-		RESIDENTIAL PROPERTIES	LEEUEWKUIL NO: 691 LS PTN 91	8.5653	1 480 000	-
LS FARMS	LEEUEWKUIL NO: 691 LS	00000691	00092	00000	0000	-		RESIDENTIAL PROPERTIES	LEEUEWKUIL NO: 691 LS PTN 92	8.5653	1 660 000	-
LS FARMS	LEEUEWKUIL NO: 691 LS	00000691	00093	00000	0000	-		RESIDENTIAL PROPERTIES	LEEUEWKUIL NO: 691 LS PTN 93	8.5653	1 260 000	-
LS FARMS	LEEUEWKUIL NO: 691 LS	00000691	00094	00000	0000	-		AGRICULTURAL PROPERTIES	LEEUEWKUIL NO: 691 LS PTN 94	8.5653	690 000	-
LS FARMS	LEEUEWKUIL NO: 691 LS	00000691	00095	00000	0000	-		AGRICULTURAL PROPERTIES	LEEUEWKUIL NO: 691 LS PTN 95	8.5653	1 240 000	-
LS FARMS	LEEUEWKUIL NO: 691 LS	00000691	00096	00000	0000	-		RESIDENTIAL PROPERTIES	LEEUEWKUIL NO: 691 LS PTN 96	8.5653	2 120 000	-
LS FARMS	LEEUEWKUIL NO: 691 LS	00000691	00097	00000	0000	-		RESIDENTIAL PROPERTIES	LEEUEWKUIL NO: 691 LS PTN 97	8.5653	2 220 000	-
LS FARMS	LEEUEWKUIL NO: 691 LS	00000691	00098	00000	0000	-		RESIDENTIAL PROPERTIES	LEEUEWKUIL NO: 691 LS PTN 98	8.5653	850 000	-
LS FARMS	LEEUEWKUIL NO: 691 LS	00000691	00099	00000	0000	-		RESIDENTIAL PROPERTIES	LEEUEWKUIL NO: 691 LS PTN 99	8.5653	1 200 000	-
LS FARMS	LEEUEWKUIL NO: 691 LS	00000691	00100	00000	0000	-		RESIDENTIAL PROPERTIES	LEEUEWKUIL NO: 691 LS PTN 100	10.5375	1 020 000	-
LS FARMS	LEEUEWKUIL NO: 691 LS	00000691	00101	00000	0000	-		INDUSTRIAL PROPERTIES	LEEUEWKUIL NO: 691 LS PTN 101	10.7211	2 590 000	-
LS FARMS	LEEUEWKUIL NO: 691 LS	00000691	00102	00000	0000	-		RESIDENTIAL PROPERTIES	LEEUEWKUIL NO: 691 LS PTN 102	8.5653	1 060 000	-
LS FARMS	LEEUEWKUIL NO: 691 LS	00000691	00103	00000	0000	-		RESIDENTIAL PROPERTIES	LEEUEWKUIL NO: 691 LS PTN 103	8.5653	1 470 000	-
LS FARMS	LEEUEWKUIL NO: 691 LS	00000691	00104	00000	0000	-		RESIDENTIAL PROPERTIES	LEEUEWKUIL NO: 691 LS PTN 104	8.5653	1 990 000	-
LS FARMS	LEEUEWKUIL NO: 691 LS	00000691	00105	00000	0000	-		RESIDENTIAL PROPERTIES	LEEUEWKUIL NO: 691 LS PTN 105	8.5653	1 470 000	-
LS FARMS	LEEUEWKUIL NO: 691 LS	00000691	00106	00000	0000	-		RESIDENTIAL PROPERTIES	LEEUEWKUIL NO: 691 LS PTN 106	8.5653	980 000	-



CITY OF POLOKWANE
Valuation roll for the period 01 July 2024 - 30 June 2029



Registered or other description of the property							Full Names of Owner(s)	Category determined in terms of Section 8 of the Act	Physical address of the property	Extent of the property (HA)	Market value of the property	Remarks
Town Allotment	Suburb	Erf Nr	Portion	Unit	Section							
LS FARMS	LEEUEWKUIL NO: 691 LS	00000691	00107	00000	0000	-		AGRICULTURAL PROPERTIES	LEEUEWKUIL NO: 691 LS PTN 107	8.5653	510 000	-
LS FARMS	LEEUEWKUIL NO: 691 LS	00000691	00108	00000	0000	-		RESIDENTIAL PROPERTIES	LEEUEWKUIL NO: 691 LS PTN 108	8.5653	1 280 000	-
LS FARMS	LEEUEWKUIL NO: 691 LS	00000691	00109	00000	0000	-		RESIDENTIAL PROPERTIES	LEEUEWKUIL NO: 691 LS PTN 109	8.5653	1 330 000	-
LS FARMS	LEEUEWKUIL NO: 691 LS	00000691	00110	00000	0000	-		RESIDENTIAL PROPERTIES	LEEUEWKUIL NO: 691 LS PTN 110	8.5653	1 510 000	-
LS FARMS	LEEUEWKUIL NO: 691 LS	00000691	00111	00000	0000	-		RESIDENTIAL PROPERTIES	LEEUEWKUIL NO: 691 LS PTN 111	8.5653	840 000	-
LS FARMS	LEEUEWKUIL NO: 691 LS	00000691	00112	00000	0000	-		RESIDENTIAL PROPERTIES	LEEUEWKUIL NO: 691 LS PTN 112	8.5653	1 660 000	-
LS FARMS	LEEUEWKUIL NO: 691 LS	00000691	00113	00000	0000	-		RESIDENTIAL PROPERTIES	LEEUEWKUIL NO: 691 LS PTN 113	8.5653	1 300 000	-
LS FARMS	LEEUEWKUIL NO: 691 LS	00000691	00114	00000	0000	-		RESIDENTIAL PROPERTIES	LEEUEWKUIL NO: 691 LS PTN 114	8.5653	990 000	-
LS FARMS	LEEUEWKUIL NO: 691 LS	00000691	00115	00000	0000	-		RESIDENTIAL PROPERTIES	LEEUEWKUIL NO: 691 LS PTN 115	8.5653	770 000	-
LS FARMS	LEEUEWKUIL NO: 691 LS	00000691	00116	00000	0000	-		RESIDENTIAL PROPERTIES	LEEUEWKUIL NO: 691 LS PTN 116	8.5653	1 580 000	-
LS FARMS	LEEUEWKUIL NO: 691 LS	00000691	00117	00000	0000	-		RESIDENTIAL PROPERTIES	LEEUEWKUIL NO: 691 LS PTN 117	8.5653	1 890 000	-
LS FARMS	LEEUEWKUIL NO: 691 LS	00000691	00118	00000	0000	-		RESIDENTIAL PROPERTIES	LEEUEWKUIL NO: 691 LS PTN 118	11.9042	1 710 000	-
LS FARMS	LEEUEWKUIL NO: 691 LS	00000691	00119	00000	0000	-		AGRICULTURAL PROPERTIES	LEEUEWKUIL NO: 691 LS PTN 119	8.5653	510 000	-
LS FARMS	LEEUEWKUIL NO: 691 LS	00000691	00120	00000	0000	-		RESIDENTIAL PROPERTIES	LEEUEWKUIL NO: 691 LS PTN 120	13.1731	2 480 000	-
LS FARMS	LEEUEWKUIL NO: 691 LS	00000691	00121	00000	0000	-		RESIDENTIAL PROPERTIES	LEEUEWKUIL NO: 691 LS PTN 121	8.5653	2 080 000	-
LS FARMS	LEEUEWKUIL NO: 691 LS	00000691	00122	00000	0000	-		RESIDENTIAL PROPERTIES	LEEUEWKUIL NO: 691 LS PTN 122	8.5653	680 000	-
LS FARMS	LEEUEWKUIL NO: 691 LS	00000691	00123	00000	0000	-		AGRICULTURAL PROPERTIES	LEEUEWKUIL NO: 691 LS PTN 123	8.5653	370 000	-
LS FARMS	LEEUEWKUIL NO: 691 LS	00000691	00124	00000	0000	-		AGRICULTURAL PROPERTIES	LEEUEWKUIL NO: 691 LS PTN 124	8.5653	300 000	-
LS FARMS	LEEUEWKUIL NO: 691 LS	00000691	00125	00000	0000	-		RESIDENTIAL PROPERTIES	LEEUEWKUIL NO: 691 LS PTN 125	8.5653	1 890 000	-
LS FARMS	LEEUEWKUIL NO: 691 LS	00000691	00126	00000	0000	-		AGRICULTURAL PROPERTIES	LEEUEWKUIL NO: 691 LS PTN 126	8.5653	390 000	-
LS FARMS	LEEUEWKUIL NO: 691 LS	00000691	00127	00000	0000	-		RESIDENTIAL PROPERTIES	LEEUEWKUIL NO: 691 LS PTN 127	8.5653	940 000	-
LS FARMS	LEEUEWKUIL NO: 691 LS	00000691	00128	00000	0000	-		RESIDENTIAL PROPERTIES	LEEUEWKUIL NO: 691 LS PTN 128	8.5653	1 670 000	-
LS FARMS	LEEUEWKUIL NO: 691 LS	00000691	00129	00000	0000	-		RESIDENTIAL PROPERTIES	LEEUEWKUIL NO: 691 LS PTN 129	8.5653	840 000	-
LS FARMS	LEEUEWKUIL NO: 691 LS	00000691	00130	00000	0000	-		RESIDENTIAL PROPERTIES	LEEUEWKUIL NO: 691 LS PTN 130	8.5653	210 000	-
LS FARMS	LEEUEWKUIL NO: 691 LS	00000691	00131	00000	0000	-		RESIDENTIAL PROPERTIES	LEEUEWKUIL NO: 691 LS PTN 131	8.5653	1 460 000	-
LS FARMS	LEEUEWKUIL NO: 691 LS	00000691	00132	00000	0000	-		RESIDENTIAL PROPERTIES	LEEUEWKUIL NO: 691 LS PTN 132	8.5653	1 360 000	-
LS FARMS	LEEUEWKUIL NO: 691 LS	00000691	00133	00000	0000	-		RESIDENTIAL PROPERTIES	LEEUEWKUIL NO: 691 LS PTN 133	8.5653	860 000	-
LS FARMS	LEEUEWKUIL NO: 691 LS	00000691	00134	00000	0000	-		RESIDENTIAL PROPERTIES	LEEUEWKUIL NO: 691 LS PTN 134	10.9044	1 470 000	-
LS FARMS	LEEUEWKUIL NO: 691 LS	00000691	00135	00000	0000	-		RESIDENTIAL PROPERTIES	LEEUEWKUIL NO: 691 LS PTN 135	11.8700	1 500 000	-
LS FARMS	LEEUEWKUIL NO: 691 LS	00000691	00136	00000	0000	-		RESIDENTIAL PROPERTIES	LEEUEWKUIL NO: 691 LS PTN 136	8.5653	1 150 000	-
LS FARMS	LEEUEWKUIL NO: 691 LS	00000691	00137	00000	0000	-		RESIDENTIAL PROPERTIES	LEEUEWKUIL NO: 691 LS PTN 137	8.5653	2 160 000	-
LS FARMS	LEEUEWKUIL NO: 691 LS	00000691	00138	00000	0000	-		AGRICULTURAL PROPERTIES	LEEUEWKUIL NO: 691 LS PTN 138	8.5653	390 000	-
LS FARMS	LEEUEWKUIL NO: 691 LS	00000691	00139	00000	0000	-		RESIDENTIAL PROPERTIES	LEEUEWKUIL NO: 691 LS PTN 139	8.5653	1 030 000	-
LS FARMS	LEEUEWKUIL NO: 691 LS	00000691	00140	00000	0000	-		AGRICULTURAL PROPERTIES	LEEUEWKUIL NO: 691 LS PTN 140	8.5653	2 230 000	-
LS FARMS	LEEUEWKUIL NO: 691 LS	00000691	00141	00000	0000	-		RESIDENTIAL PROPERTIES	LEEUEWKUIL NO: 691 LS PTN 141	8.5653	1 010 000	-
LS FARMS	LEEUEWKUIL NO: 691 LS	00000691	00142	00000	0000	-		AGRICULTURAL PROPERTIES	LEEUEWKUIL NO: 691 LS PTN 142	8.5653	1 270 000	-

Registered or other description of the property							Full Names of Owner(s)	Category determined in terms of Section 8 of the Act	Physical address of the property	Extent of the property (HA)	Market value of the property	Remarks
Town Allotment	Suburb	Erf Nr	Portion	Unit	Section							
LS FARMS	LEEUEWKUIL NO: 691 LS	00000691	00143	00000	0000	-		RESIDENTIAL PROPERTIES	LEEUEWKUIL NO: 691 LS PTN 143	8.5653	2 170 000	-
LS FARMS	LEEUEWKUIL NO: 691 LS	00000691	00144	00000	0000	-		AGRICULTURAL PROPERTIES	LEEUEWKUIL NO: 691 LS PTN 144	8.5653	800 000	-
LS FARMS	LEEUEWKUIL NO: 691 LS	00000691	00145	00000	0000	-		AGRICULTURAL PROPERTIES	LEEUEWKUIL NO: 691 LS PTN 145	8.5653	2 140 000	-
LS FARMS	LEEUEWKUIL NO: 691 LS	00000691	00146	00000	0000	-		AGRICULTURAL PROPERTIES	LEEUEWKUIL NO: 691 LS PTN 146	8.5653	370 000	-
LS FARMS	LEEUEWKUIL NO: 691 LS	00000691	00147	00000	0000	-		AGRICULTURAL PROPERTIES	LEEUEWKUIL NO: 691 LS PTN 147	11.5038	490 000	-
LS FARMS	LEEUEWKUIL NO: 691 LS	00000691	00148	00000	0000	-		RESIDENTIAL PROPERTIES	LEEUEWKUIL NO: 691 LS PTN 148	9.6680	1 300 000	-
LS FARMS	LEEUEWKUIL NO: 691 LS	00000691	00149	00000	0000	-		AGRICULTURAL PROPERTIES	LEEUEWKUIL NO: 691 LS PTN 149	8.5653	460 000	-
LS FARMS	LEEUEWKUIL NO: 691 LS	00000691	00150	00000	0000	-		RESIDENTIAL PROPERTIES	LEEUEWKUIL NO: 691 LS PTN 150	8.5653	960 000	-
LS FARMS	LEEUEWKUIL NO: 691 LS	00000691	00151	00000	0000	-		RESIDENTIAL PROPERTIES	LEEUEWKUIL NO: 691 LS PTN 151	8.5653	1 000 000	-
LS FARMS	LEEUEWKUIL NO: 691 LS	00000691	00152	00000	0000	-		RESIDENTIAL PROPERTIES	LEEUEWKUIL NO: 691 LS PTN 152	8.5653	1 260 000	-
LS FARMS	LEEUEWKUIL NO: 691 LS	00000691	00153	00000	0000	-		RESIDENTIAL PROPERTIES	LEEUEWKUIL NO: 691 LS PTN 153	8.5653	1 880 000	-
LS FARMS	LEEUEWKUIL NO: 691 LS	00000691	00154	00000	0000	-		RESIDENTIAL PROPERTIES	LEEUEWKUIL NO: 691 LS PTN 154	8.5653	1 260 000	-
LS FARMS	LEEUEWKUIL NO: 691 LS	00000691	00155	00000	0000	-		RESIDENTIAL PROPERTIES	LEEUEWKUIL NO: 691 LS PTN 155	8.5653	1 230 000	-
LS FARMS	LEEUEWKUIL NO: 691 LS	00000691	00156	00000	0000	-		RESIDENTIAL PROPERTIES	LEEUEWKUIL NO: 691 LS PTN 156	8.5653	1 230 000	-
LS FARMS	LEEUEWKUIL NO: 691 LS	00000691	00157	00000	0000	-		AGRICULTURAL PROPERTIES	LEEUEWKUIL NO: 691 LS PTN 157	11.6128	1 900 000	-
LS FARMS	LEEUEWKUIL NO: 691 LS	00000691	00158	00000	0000	-		RESIDENTIAL PROPERTIES	LEEUEWKUIL NO: 691 LS PTN 158	11.2630	1 530 000	-
LS FARMS	LEEUEWKUIL NO: 691 LS	00000691	00159	00000	0000	-		AGRICULTURAL PROPERTIES	LEEUEWKUIL NO: 691 LS PTN 159	9.6058	1 120 000	-
LS FARMS	LEEUEWKUIL NO: 691 LS	00000691	00160	00000	0000	-		AGRICULTURAL PROPERTIES	LEEUEWKUIL NO: 691 LS PTN 160	9.6133	1 670 000	-
LS FARMS	LEEUEWKUIL NO: 691 LS	00000691	00161	00000	0000	-		RESIDENTIAL PROPERTIES	LEEUEWKUIL NO: 691 LS PTN 161	9.0999	1 570 000	-
LS FARMS	LEEUEWKUIL NO: 691 LS	00000691	00162	00000	0000	-		RESIDENTIAL PROPERTIES	LEEUEWKUIL NO: 691 LS PTN 162	10.0570	1 470 000	-
LS FARMS	LEEUEWKUIL NO: 691 LS	00000691	00163	00000	0000	-		RESIDENTIAL PROPERTIES	LEEUEWKUIL NO: 691 LS PTN 163	9.2946	4 200 000	-
LS FARMS	LEEUEWKUIL NO: 691 LS	00000691	00164	00000	0000	-		RESIDENTIAL PROPERTIES	LEEUEWKUIL NO: 691 LS PTN 164	10.6467	1 760 000	-
LS FARMS	LEEUEWKUIL NO: 691 LS	00000691	00165	00000	0000	-		RESIDENTIAL PROPERTIES	LEEUEWKUIL NO: 691 LS PTN 165	22.2698	1 790 000	-
LS FARMS	LEEUEWKUIL NO: 691 LS	00000691	00166	00000	0000	-		AGRICULTURAL PROPERTIES	LEEUEWKUIL NO: 691 LS PTN 166	22.6981	1 690 000	-
LS FARMS	LEEUEWKUIL NO: 691 LS	00000691	00167	00000	0000	-		RESIDENTIAL PROPERTIES	LEEUEWKUIL NO: 691 LS PTN 167	21.8416	1 620 000	-
LS FARMS	LEEUEWKUIL NO: 691 LS	00000691	00168	00000	0000	-		RESIDENTIAL PROPERTIES	LEEUEWKUIL NO: 691 LS PTN 168	22.2698	1 990 000	-
LS FARMS	LEEUEWKUIL NO: 691 LS	00000691	00169	00000	0000	-		RESIDENTIAL PROPERTIES	LEEUEWKUIL NO: 691 LS PTN 169	21.4133	2 210 000	-
LS FARMS	LEEUEWKUIL NO: 691 LS	00000691	00170	00000	0000	-		RESIDENTIAL PROPERTIES	LEEUEWKUIL NO: 691 LS PTN 170	21.4133	1 850 000	-
LS FARMS	LEEUEWKUIL NO: 691 LS	00000691	00171	00000	0000	-		RESIDENTIAL PROPERTIES	LEEUEWKUIL NO: 691 LS PTN 171	22.2698	3 190 000	-
LS FARMS	LEEUEWKUIL NO: 691 LS	00000691	00172	00000	0000	-		AGRICULTURAL PROPERTIES	LEEUEWKUIL NO: 691 LS PTN 172	22.2698	1 670 000	-
LS FARMS	LEEUEWKUIL NO: 691 LS	00000691	00173	00000	0000	-		RESIDENTIAL PROPERTIES	LEEUEWKUIL NO: 691 LS PTN 173	22.2698	2 660 000	-
LS FARMS	LEEUEWKUIL NO: 691 LS	00000691	00174	00000	0000	-		PLACES OF WORSHIP	LEEUEWKUIL NO: 691 LS PTN 174	23.5547	1 990 000	-
LS FARMS	LEEUEWKUIL NO: 691 LS	00000691	00175	00000	0000	-		PLACES OF WORSHIP	LEEUEWKUIL NO: 691 LS PTN 175	8.5270	1 690 000	-
LS FARMS	LEEUEWKUIL NO: 691 LS	00000691	00176	00000	0000	-		AGRICULTURAL PROPERTIES	LEEUEWKUIL NO: 691 LS PTN 176	22.2698	960 000	-
LS FARMS	LEEUEWKUIL NO: 691 LS	00000691	00177	00000	0000	-		AGRICULTURAL PROPERTIES	LEEUEWKUIL NO: 691 LS PTN 177	22.2698	1 890 000	-
LS FARMS	LEEUEWKUIL NO: 691 LS	00000691	00178	00000	0000	-		AGRICULTURAL PROPERTIES	LEEUEWKUIL NO: 691 LS PTN 178	8.9714	510 000	-

Registered or other description of the property							Full Names of Owner(s)	Category determined in terms of Section 8 of the Act	Physical address of the property	Extent of the property (HA)	Market value of the property	Remarks
Town Allotment	Suburb	Erf Nr	Portion	Unit	Section							
LS FARMS	LEEUEWKUIL NO: 691 LS	00000691	00179	00000	0000	-		RESIDENTIAL PROPERTIES	LEEUEWKUIL NO: 691 LS PTN 179	8.5202	2 370 000	-
LS FARMS	LEEUEWKUIL NO: 691 LS	00000691	00180	00000	0000	-		RESIDENTIAL PROPERTIES	LEEUEWKUIL NO: 691 LS PTN 180	9.3470	1 640 000	-
LS FARMS	LEEUEWKUIL NO: 691 LS	00000691	00181	00000	0000	-		RESIDENTIAL PROPERTIES	LEEUEWKUIL NO: 691 LS PTN 181	8.6646	2 450 000	-
LS FARMS	LEEUEWKUIL NO: 691 LS	00000691	00182	00000	0000	-		AGRICULTURAL PROPERTIES	LEEUEWKUIL NO: 691 LS PTN 182	10.7000	810 000	-
LS FARMS	LEEUEWKUIL NO: 691 LS	00000691	00183	00000	0000	-		AGRICULTURAL PROPERTIES	LEEUEWKUIL NO: 691 LS PTN 183	9.5000	720 000	-
LS FARMS	LEEUEWKUIL NO: 691 LS	00000691	00184	00000	0000	-		AGRICULTURAL PROPERTIES	LEEUEWKUIL NO: 691 LS PTN 184	9.1510	680 000	-
LS FARMS	LEEUEWKUIL NO: 691 LS	00000691	00185	00000	0000	-		AGRICULTURAL PROPERTIES	LEEUEWKUIL NO: 691 LS PTN 185	8.5769	1 490 000	-
LS FARMS	LEEUEWKUIL NO: 691 LS	00000691	00186	00000	0000	-		RESIDENTIAL PROPERTIES	LEEUEWKUIL NO: 691 LS PTN 186	9.1717	1 320 000	-
LS FARMS	LEEUEWKUIL NO: 691 LS	00000691	00187	00000	0000	-		AGRICULTURAL PROPERTIES	LEEUEWKUIL NO: 691 LS PTN 187	8.6000	480 000	-
LS FARMS	LEEUEWKUIL NO: 691 LS	00000691	00188	00000	0000	-		RESIDENTIAL PROPERTIES	LEEUEWKUIL NO: 691 LS PTN 188	8.6000	2 960 000	-
LS FARMS	LEEUEWKUIL NO: 691 LS	00000691	00189	00000	0000	-		AGRICULTURAL PROPERTIES	LEEUEWKUIL NO: 691 LS PTN 189	8.7382	1 430 000	-
LS FARMS	LEEUEWKUIL NO: 691 LS	00000691	00190	00000	0000	-		RESIDENTIAL PROPERTIES	LEEUEWKUIL NO: 691 LS PTN 190	13.1488	3 260 000	-
LS FARMS	LEEUEWKUIL NO: 691 LS	00000691	00191	00000	0000	-		BUSINESS AND COMMERCIAL PROPERTIES	LEEUEWKUIL NO: 691 LS PTN 191	8.5570	7 610 000	-
LS FARMS	LEEUEWKUIL NO: 691 LS	00000691	00192	00000	0000	-		AGRICULTURAL PROPERTIES	LEEUEWKUIL NO: 691 LS PTN 192	8.6000	810 000	-
LS FARMS	LEEUEWKUIL NO: 691 LS	00000691	00193	00000	0000	-		AGRICULTURAL PROPERTIES	LEEUEWKUIL NO: 691 LS PTN 193	8.6000	790 000	-
LS FARMS	LEEUEWKUIL NO: 691 LS	00000691	00194	00000	0000	-		AGRICULTURAL PROPERTIES	LEEUEWKUIL NO: 691 LS PTN 194	8.6000	460 000	-
LS FARMS	LEEUEWKUIL NO: 691 LS	00000691	00195	00000	0000	-		AGRICULTURAL PROPERTIES	LEEUEWKUIL NO: 691 LS PTN 195	8.6000	460 000	-
LS FARMS	LEEUEWKUIL NO: 691 LS	00000691	00196	00000	0000	-		AGRICULTURAL PROPERTIES	LEEUEWKUIL NO: 691 LS PTN 196	8.6000	460 000	-
LS FARMS	LEEUEWKUIL NO: 691 LS	00000691	00197	00000	0000	-		RESIDENTIAL PROPERTIES	LEEUEWKUIL NO: 691 LS PTN 197	9.3000	1 070 000	-
LS FARMS	LEEUEWKUIL NO: 691 LS	00000691	00198	00000	0000	-		RESIDENTIAL PROPERTIES	LEEUEWKUIL NO: 691 LS PTN 198	8.6000	880 000	-
LS FARMS	LEEUEWKUIL NO: 691 LS	00000691	00199	00000	0000	-		AGRICULTURAL PROPERTIES	LEEUEWKUIL NO: 691 LS PTN 199	8.6000	460 000	-
LS FARMS	LEEUEWKUIL NO: 691 LS	00000691	00200	00000	0000	-		AGRICULTURAL PROPERTIES	LEEUEWKUIL NO: 691 LS PTN 200	8.6000	460 000	-
LS FARMS	LEEUEWKUIL NO: 691 LS	00000691	00201	00000	0000	-		AGRICULTURAL PROPERTIES	LEEUEWKUIL NO: 691 LS PTN 201	8.6000	460 000	-
LS FARMS	LEEUEWKUIL NO: 691 LS	00000691	00202	00000	0000	-		AGRICULTURAL PROPERTIES	LEEUEWKUIL NO: 691 LS PTN 202	8.6000	460 000	-
LS FARMS	LEEUEWKUIL NO: 691 LS	00000691	00203	00000	0000	-		AGRICULTURAL PROPERTIES	LEEUEWKUIL NO: 691 LS PTN 203	8.6000	460 000	-
LS FARMS	LEEUEWKUIL NO: 691 LS	00000691	00204	00000	0000	-		AGRICULTURAL PROPERTIES	LEEUEWKUIL NO: 691 LS PTN 204	8.8629	480 000	-
LS FARMS	LEEUEWKUIL NO: 691 LS	00000691	00205	00000	0000	-		AGRICULTURAL PROPERTIES	LEEUEWKUIL NO: 691 LS PTN 205	8.6661	470 000	-
LS FARMS	LEEUEWKUIL NO: 691 LS	00000691	00206	00000	0000	-		RESIDENTIAL PROPERTIES	LEEUEWKUIL NO: 691 LS PTN 206	8.5670	2 000 000	-
LS FARMS	LEEUEWKUIL NO: 691 LS	00000691	00207	00000	0000	-		AGRICULTURAL PROPERTIES	LEEUEWKUIL NO: 691 LS PTN 207	8.7955	700 000	-
LS FARMS	LEEUEWKUIL NO: 691 LS	00000691	00208	00000	0000	-		BUSINESS AND COMMERCIAL PROPERTIES	LEEUEWKUIL NO: 691 LS PTN 208	8.6020	1 590 000	-
LS FARMS	LEEUEWKUIL NO: 691 LS	00000691	00209	00000	0000	-		AGRICULTURAL PROPERTIES	LEEUEWKUIL NO: 691 LS PTN 209	8.6020	820 000	-
LS FARMS	LEEUEWKUIL NO: 691 LS	00000691	00210	00000	0000	-		RESIDENTIAL PROPERTIES	LEEUEWKUIL NO: 691 LS PTN 210	10.7770	1 570 000	-
LS FARMS	LEEUEWKUIL NO: 691 LS	00000691	00211	00000	0000	-		AGRICULTURAL PROPERTIES	LEEUEWKUIL NO: 691 LS PTN 211	8.7045	490 000	-
LS FARMS	LEEUEWKUIL NO: 691 LS	00000691	00212	00000	0000	-		AGRICULTURAL PROPERTIES	LEEUEWKUIL NO: 691 LS PTN 212	8.9299	500 000	-
LS FARMS	LEEUEWKUIL NO: 691 LS	00000691	00213	00000	0000	-		RESIDENTIAL PROPERTIES	LEEUEWKUIL NO: 691 LS PTN 213	12.7383	1 340 000	-
LS FARMS	LEEUEWKUIL NO: 691 LS	00000691	00214	00000	0000	-		RESIDENTIAL PROPERTIES	LEEUEWKUIL NO: 691 LS PTN 214	8.5248	930 000	-

Registered or other description of the property							Full Names of Owner(s)	Category determined in terms of Section 8 of the Act	Physical address of the property	Extent of the property (HA)	Market value of the property	Remarks
Town Allotment	Suburb	Erf Nr	Portion	Unit	Section							
LS FARMS	LEEUEWKUIL NO: 691 LS	00000691	00215	00000	0000	-		AGRICULTURAL PROPERTIES	LEEUEWKUIL NO: 691 LS PTN 215	8.5578	480 000	-
LS FARMS	LEEUEWKUIL NO: 691 LS	00000691	00216	00000	0000	-		AGRICULTURAL PROPERTIES	LEEUEWKUIL NO: 691 LS PTN 216	15.2770	1 290 000	-
LS FARMS	LEEUEWKUIL NO: 691 LS	00000691	00217	00000	0000	-		RESIDENTIAL PROPERTIES	LEEUEWKUIL NO: 691 LS PTN 217	4.2827	820 000	-
LS FARMS	LEEUEWKUIL NO: 691 LS	00000691	00218	00000	0000	-		RESIDENTIAL PROPERTIES	LEEUEWKUIL NO: 691 LS PTN 218	4.2830	1 220 000	-
LS FARMS	LEEUEWKUIL NO: 691 LS	00000691	00219	00000	0000	-		RESIDENTIAL PROPERTIES	LEEUEWKUIL NO: 691 LS PTN 219	2.2027	1 460 000	-
LS FARMS	LEEUEWKUIL NO: 691 LS	00000691	00220	00000	0000	-		RESIDENTIAL PROPERTIES	LEEUEWKUIL NO: 691 LS PTN 220	1.9156	340 000	-
LS FARMS	LEEUEWKUIL NO: 691 LS	00000691	00221	00000	0000	-		RESIDENTIAL PROPERTIES	LEEUEWKUIL NO: 691 LS PTN 221	2.5500	200 000	-
LS FARMS	LEEUEWKUIL NO: 691 LS	00000691	00222	00000	0000	-		RESIDENTIAL PROPERTIES	LEEUEWKUIL NO: 691 LS PTN 222	2.7283	9 370 000	-
LS FARMS	LEEUEWKUIL NO: 691 LS	00000691	00223	00000	0000	-		RESIDENTIAL PROPERTIES	LEEUEWKUIL NO: 691 LS PTN 223	3.3523	2 040 000	-
LS FARMS	LEEUEWKUIL NO: 691 LS	00000691	00227	00000	0000	-		RESIDENTIAL PROPERTIES	LEEUEWKUIL NO: 691 LS PTN 227	4.0617	990 000	-
LS FARMS	UITVAL NO: 693 LS	00000693	00000	00000	0000	-		AGRICULTURAL PROPERTIES	UITVAL NO: 693 LS PTN 0	286.0100	19 400 000	-
LS FARMS	UITVAL NO: 693 LS	00000693	00001	00000	0000	-		AGRICULTURAL PROPERTIES	UITVAL NO: 693 LS PTN 1	42.4648	290 000	-
LS FARMS	UITVAL NO: 693 LS	00000693	00002	00000	0000	-		AGRICULTURAL PROPERTIES	UITVAL NO: 693 LS PTN 2	264.3050	3 470 000	-
LS FARMS	UITVAL NO: 693 LS	00000693	00003	00000	0000	-		AGRICULTURAL PROPERTIES	UITVAL NO: 693 LS PTN 3	21.4133	13 800 000	-
LS FARMS	RIETFontein NO: 694 LS	00000694	00000	00000	0000	-		AGRICULTURAL PROPERTIES	RIETFontein NO: 694 LS PTN 0	709.7940	4 610 000	-
LS FARMS	Strijdomshoek NO: 695 LS	00000695	00000	00000	0000	-		AGRICULTURAL PROPERTIES	Strijdomshoek NO: 695 LS PTN 0	133.7660	870 000	-
LS FARMS	Bloedrivier NO: 696 LS	00000696	00001	00000	0000	-		AGRICULTURAL PROPERTIES	Bloedrivier NO: 696 LS PTN 1	185.1390	1 200 000	-
LS FARMS	Bloedrivier NO: 696 LS	00000696	00002	00000	0000	-		AGRICULTURAL PROPERTIES	Bloedrivier NO: 696 LS PTN 2	71.1674	460 000	-
LS FARMS	Smitsplaats NO: 697 LS	00000697	00000	00000	0000	-		AGRICULTURAL PROPERTIES	Smitsplaats NO: 697 LS PTN 0	396.1100	2 570 000	-
LS FARMS	Sterkfontein NO: 698 LS	00000698	00000	00000	0000	-		AGRICULTURAL PROPERTIES	Sterkfontein NO: 698 LS PTN 0	491.3200	3 190 000	-
LS FARMS	Palmetgat NO: 699 LS	00000699	00000	00000	0000	-		AGRICULTURAL PROPERTIES	Palmetgat NO: 699 LS PTN 0	818.3300	6 290 000	-
LS FARMS	Kroon NO: 700 LS	00000700	00000	00000	0000	-		AGRICULTURAL PROPERTIES	Kroon NO: 700 LS PTN 0	687.5720	5 680 000	-
LS FARMS	Kroon NO: 700 LS	00000700	00001	00000	0000	-		AGRICULTURAL PROPERTIES	Kroon NO: 700 LS PTN 1	1.7131	36 000	-
LS FARMS	Kroon NO: 700 LS	00000700	00003	00000	0000	-		AGRICULTURAL PROPERTIES	Kroon NO: 700 LS PTN 3	218.9440	1 690 000	-
LS FARMS	Groote Dorst NO: 701 LS	00000701	00000	00000	0000	-		AGRICULTURAL PROPERTIES	Groote Dorst NO: 701 LS PTN 0	306.2460	2 750 000	-
LS FARMS	Groote Dorst NO: 701 LS	00000701	00001	00000	0000	-		AGRICULTURAL PROPERTIES	Groote Dorst NO: 701 LS PTN 1	402.4330	2 620 000	-
LS FARMS	Groote Dorst NO: 701 LS	00000701	00002	00000	0000	-		AGRICULTURAL PROPERTIES	Groote Dorst NO: 701 LS PTN 2	107.6650	810 000	-
LS FARMS	Oschatz NO: 702 LS	00000702	00000	00000	0000	-		AGRICULTURAL PROPERTIES	Oschatz NO: 702 LS PTN 0	247.7120	1 660 000	-
LS FARMS	Oschatz NO: 702 LS	00000702	00001	00000	0000	-		AGRICULTURAL PROPERTIES	Oschatz NO: 702 LS PTN 1	247.7130	1 660 000	-
LS FARMS	TwEEFontein NO: 705 LS	00000705	00000	00000	0000	-		AGRICULTURAL PROPERTIES	TwEEFontein NO: 705 LS PTN 0	291.2210	2 680 000	-
LS FARMS	TwEEFontein NO: 705 LS	00000705	00001	00000	0000	-		AGRICULTURAL PROPERTIES	TwEEFontein NO: 705 LS PTN 1	268.5570	4 660 000	-
LS FARMS	TwEEFontein NO: 705 LS	00000705	00002	00000	0000	-		AGRICULTURAL PROPERTIES	TwEEFontein NO: 705 LS PTN 2	134.2780	870 000	-
LS FARMS	TwEEFontein NO: 705 LS	00000705	00003	00000	0000	-		AGRICULTURAL PROPERTIES	TwEEFontein NO: 705 LS PTN 3	134.0000	870 000	-
LS FARMS	GroENFontein NO: 706 LS	00000706	00001	00000	0000	-		AGRICULTURAL PROPERTIES	GroENFontein NO: 706 LS PTN 1	428.2660	6 160 000	-
LS FARMS	LOCATIE VAN MACHICHAAN NO: 709 LS	00000709	00000	00000	0000	-		MULTI PURPOSE PROPERTIES	LOCATIE VAN MACHICHAAN NO: 709 LS PTN 0	9 168.9000	0	SECTION 9.2 SUBDIVIDED AS FOLLOWS:
LS FARMS	LOCATIE VAN MACHICHAAN NO: 709 LS	00000709	00000	00000	M001	-		AGRICULTURAL PROPERTIES	LOCATIE VAN MACHICHAAN NO: 709 LS PTN 0	1 790.9500	71 600 000	-

Registered or other description of the property							Full Names of Owner(s)	Category determined in terms of Section 8 of the Act	Physical address of the property	Extent of the property (HA)	Market value of the property	Remarks
Town Allotment	Suburb	Erf Nr	Portion	Unit	Section							
LS FARMS	LOCATIE VAN MACHICHAAN NO: 709 LS	00000709	00000	00000	M002	-		RESIDENTIAL PROPERTIES	LOCATIE VAN MACHICHAAN NO: 709 LS PTN 0	1 816.0000	286 400 000	-
LS FARMS	LOCATIE VAN MACHICHAAN NO: 709 LS	00000709	00000	00000	M003	-		PUBLIC SERVICE PURPOSES	LOCATIE VAN MACHICHAAN NO: 709 LS PTN 0	1.6800	2 160 000	BOTSIKANA
LS FARMS	LOCATIE VAN MACHICHAAN NO: 709 LS	00000709	00000	00000	M004	-		PUBLIC SERVICE PURPOSES	LOCATIE VAN MACHICHAAN NO: 709 LS PTN 0	2.0700	3 000 000	DR MJ MADIBA SECONDARY SCHOOL
LS FARMS	LOCATIE VAN MACHICHAAN NO: 709 LS	00000709	00000	00000	M005	-		PUBLIC SERVICE PURPOSES	LOCATIE VAN MACHICHAAN NO: 709 LS PTN 0	1.8000	2 450 000	MASHASHANE PRIMARY SCHOOL
LS FARMS	LOCATIE VAN MACHICHAAN NO: 709 LS	00000709	00000	00000	M006	-		PUBLIC SERVICE PURPOSES	LOCATIE VAN MACHICHAAN NO: 709 LS PTN 0	1.5500	2 230 000	MATSHELANA PRIMARY SCHOOL
LS FARMS	LOCATIE VAN MACHICHAAN NO: 709 LS	00000709	00000	00000	M007	-		PUBLIC SERVICE PURPOSES	LOCATIE VAN MACHICHAAN NO: 709 LS PTN 0	3.0200	2 710 000	MAUNE PRIMARY
LS FARMS	LOCATIE VAN MACHICHAAN NO: 709 LS	00000709	00000	00000	M008	-		PUBLIC SERVICE PURPOSES	LOCATIE VAN MACHICHAAN NO: 709 LS PTN 0	1.4900	1 230 000	MILENTE SECONDARY SCHOOL
LS FARMS	LOCATIE VAN MACHICHAAN NO: 709 LS	00000709	00000	00000	M009	-		PUBLIC SERVICE PURPOSES	LOCATIE VAN MACHICHAAN NO: 709 LS PTN 0	3.9600	2 510 000	MORELEBAKANYAGO PRIMARY SCHOOL
LS FARMS	LOCATIE VAN MACHICHAAN NO: 709 LS	00000709	00000	00000	M010	-		PUBLIC SERVICE PURPOSES	LOCATIE VAN MACHICHAAN NO: 709 LS PTN 0	1.8300	1 880 000	MORWASETHULA PRIMARY SCHOOL
LS FARMS	LOCATIE VAN MACHICHAAN NO: 709 LS	00000709	00000	00000	M011	-		PUBLIC SERVICE PURPOSES	LOCATIE VAN MACHICHAAN NO: 709 LS PTN 0	1.9600	1 880 000	NAPO PRIMARY
LS FARMS	LOCATIE VAN MACHICHAAN NO: 709 LS	00000709	00000	00000	M012	-		PUBLIC SERVICE PURPOSES	LOCATIE VAN MACHICHAAN NO: 709 LS PTN 0	1.7400	1 470 000	SEBUSHI PIMARY SCHOOL
LS FARMS	LOCATIE VAN MACHICHAAN NO: 709 LS	00000709	00000	00000	M013	-		PUBLIC SERVICE PURPOSES	LOCATIE VAN MACHICHAAN NO: 709 LS PTN 0	2.3600	4 240 000	TLAKALE MASHASHANE SECONDARY SCHOOL
LS FARMS	LOCATIE VAN MACHICHAAN NO: 709 LS	00000709	00000	00000	M014	-		PUBLIC SERVICE PURPOSES	LOCATIE VAN MACHICHAAN NO: 709 LS PTN 0	1.5900	1 280 000	UTJANE PRIMARY SCHOOL
LS FARMS	WATERPLAATS NO: 710 LS	00000710	00001	00000	0000	-		AGRICULTURAL PROPERTIES	WATERPLAATS NO: 710 LS PTN 1	739.6940	7 030 000	-
LS FARMS	WATERPLAATS NO: 710 LS	00000710	00002	00000	0000	-		AGRICULTURAL PROPERTIES	WATERPLAATS NO: 710 LS PTN 2	759.6860	17 400 000	-
LS FARMS	WATERPLAATS NO: 711 LS	00000711	00000	00000	0000	-		AGRICULTURAL PROPERTIES	WATERPLAATS NO: 711 LS PTN 0	361.9260	7 500 000	-
LS FARMS	WATERPLAATS NO: 711 LS	00000711	00001	00000	0000	-		AGRICULTURAL PROPERTIES	WATERPLAATS NO: 711 LS PTN 1	371.7020	3 530 000	-
LS FARMS	WATERPLAATS NO: 712 LS	00000712	00000	00000	0000	-		MULTI PURPOSE PROPERTIES	WATERPLAATS NO: 712 LS PTN 0	862.0000	0	SECTION 9.2 SUBDIVIDED AS FOLLOWS:
LS FARMS	WATERPLAATS NO: 712 LS	00000712	00000	00000	M001	-		AGRICULTURAL PROPERTIES	WATERPLAATS NO: 712 LS PTN 0	763.8417	26 600 000	-
LS FARMS	WATERPLAATS NO: 712 LS	00000712	00000	00000	M002	-		RESIDENTIAL PROPERTIES	WATERPLAATS NO: 712 LS PTN 0	98.1583	3 990 000	-
LS FARMS	GLEN ROY NO: 713 LS	00000713	00000	00000	0000	-		MULTI PURPOSE PROPERTIES	GLEN ROY NO: 713 LS PTN 0	658.4620	0	SECTION 9.2 SUBDIVIDED AS FOLLOWS:
LS FARMS	GLEN ROY NO: 713 LS	00000713	00000	00000	M001	-		AGRICULTURAL PROPERTIES	GLEN ROY NO: 713 LS PTN 0	595.3943	2 380 000	-
LS FARMS	GLEN ROY NO: 713 LS	00000713	00000	00000	M002	-		RESIDENTIAL PROPERTIES	GLEN ROY NO: 713 LS PTN 0	63.0677	9 840 000	-
LS FARMS	GLEN ROY NO: 713 LS	00000713	00001	00000	0000	-		AGRICULTURAL PROPERTIES	GLEN ROY NO: 713 LS PTN 1	641.1360	14 400 000	-
LS FARMS	DIEPLAAGTE NO: 714 LS	00000714	00000	00000	0000	-		AGRICULTURAL PROPERTIES	DIEPLAAGTE NO: 714 LS PTN 0	724.8350	7 820 000	-
LS FARMS	DIANA NO: 715 LS	00000715	00000	00000	0000	-		AGRICULTURAL PROPERTIES	DIANA NO: 715 LS PTN 0	597.6710	6 300 000	-
LS FARMS	DIANA NO: 716 LS	00000716	00000	00000	0000	-		MULTI PURPOSE PROPERTIES	DIANA NO: 716 LS PTN 0	611.8900	0	SECTION 9.2 SUBDIVIDED AS FOLLOWS:
LS FARMS	DIANA NO: 716 LS	00000716	00000	00000	M001	-		AGRICULTURAL PROPERTIES	DIANA NO: 716 LS PTN 0	512.3866	11 800 000	-
LS FARMS	DIANA NO: 716 LS	00000716	00000	00000	M002	-		RESIDENTIAL PROPERTIES	DIANA NO: 716 LS PTN 0	99.5034	17 900 000	-
LS FARMS	JUPITER NO: 717 LS	00000717	00000	00000	0000	-		AGRICULTURAL PROPERTIES	JUPITER NO: 717 LS PTN 0	3 510.0000	74 500 000	-
LS FARMS	MARS NO: 718 LS	00000718	00000	00000	0000	-		AGRICULTURAL PROPERTIES	MARS NO: 718 LS PTN 0	1 260.0000	36 900 000	-
LS FARMS	MARS NO: 718 LS	00000718	00001	00000	0000	-		AGRICULTURAL PROPERTIES	MARS NO: 718 LS PTN 1	428.2660	4 070 000	-
LS FARMS	KLIPKOPJES NO: 723 LS	00000723	00000	00000	0000	-		AGRICULTURAL PROPERTIES	KLIPKOPJES NO: 723 LS PTN 0	1 270.0000	9 230 000	-
LS FARMS	DOORNFONTEIN NO: 724 LS	00000724	00000	00000	0000	-		MULTI PURPOSE PROPERTIES	DOORNFONTEIN NO: 724 LS PTN 0	2 860.4200	0	SECTION 9.2 SUBDIVIDED AS FOLLOWS:
LS FARMS	DOORNFONTEIN NO: 724 LS	00000724	00000	00000	M001	-		AGRICULTURAL PROPERTIES	DOORNFONTEIN NO: 724 LS PTN 0	2 507.5100	25 800 000	-
LS FARMS	DOORNFONTEIN NO: 724 LS	00000724	00000	00000	M002	-		RESIDENTIAL PROPERTIES	DOORNFONTEIN NO: 724 LS PTN 0	346.0000	32 400 000	-

Registered or other description of the property							Full Names of Owner(s)	Category determined in terms of Section 8 of the Act	Physical address of the property	Extent of the property (HA)	Market value of the property	Remarks
Town Allotment	Suburb	Erf Nr	Portion	Unit	Section							
LS FARMS	DOORNFONTEIN NO: 724 LS	00000724	00000	00000	M003	-		PUBLIC SERVICE PURPOSES	DOORNFONTEIN NO: 724 LS PTN 0	2.1900	1 770 000	KGOLOKGOTLHA SECODARY SCHOOL
LS FARMS	DOORNFONTEIN NO: 724 LS	00000724	00000	00000	M004	-		PUBLIC SERVICE PURPOSES	DOORNFONTEIN NO: 724 LS PTN 0	1.7100	1 670 000	MOTSIRI PRIMARY SCHOOL
LS FARMS	DOORNFONTEIN NO: 724 LS	00000724	00000	00000	M005	-		PUBLIC SERVICE PURPOSES	DOORNFONTEIN NO: 724 LS PTN 0	3.0100	2 160 000	TUTWANA PRIMARY SCHOOL
LS FARMS	ELANDSFONTEIN NO: 725 LS	00000725	00000	00000	0000	-		AGRICULTURAL PROPERTIES	ELANDSFONTEIN NO: 725 LS PTN 0	35.4019	740 000	-
LS FARMS	ELANDSFONTEIN NO: 725 LS	00000725	00001	00000	0000	-		AGRICULTURAL PROPERTIES	ELANDSFONTEIN NO: 725 LS PTN 1	171.3600	1 200 000	-
LS FARMS	ELANDSFONTEIN NO: 725 LS	00000725	00002	00000	0000	-		AGRICULTURAL PROPERTIES	ELANDSFONTEIN NO: 725 LS PTN 2	171.3060	1 780 000	-
LS FARMS	ELANDSFONTEIN NO: 725 LS	00000725	00003	00000	0000	-		AGRICULTURAL PROPERTIES	ELANDSFONTEIN NO: 725 LS PTN 3	171.3060	1 400 000	-
LS FARMS	ELANDSFONTEIN NO: 725 LS	00000725	00004	00000	0000	-		AGRICULTURAL PROPERTIES	ELANDSFONTEIN NO: 725 LS PTN 4	35.4018	1 240 000	-
LS FARMS	KOPPIE ALLEEN NO: 726 LS	00000726	00000	00000	0000	-		AGRICULTURAL PROPERTIES	KOPPIE ALLEEN NO: 726 LS PTN 0	379.4950	3 280 000	-
LS FARMS	SUIKERBOSCHPLAATS NO: 727 LS	00000727	00000	00000	0000	-		AGRICULTURAL PROPERTIES	SUIKERBOSCHPLAATS NO: 727 LS PTN 0	401.6320	2 610 000	-
LS FARMS	DRIEANGEL NO: 728 LS	00000728	00002	00000	0000	-		AGRICULTURAL PROPERTIES	DRIEANGEL NO: 728 LS PTN 2	156.3290	1 020 000	-
LS FARMS	DRIEANGEL NO: 728 LS	00000728	00004	00000	0000	-		AGRICULTURAL PROPERTIES	DRIEANGEL NO: 728 LS PTN 4	156.3270	1 020 000	-
LS FARMS	DRIEANGEL NO: 728 LS	00000728	00005	00000	0000	-		AGRICULTURAL PROPERTIES	DRIEANGEL NO: 728 LS PTN 5	368.4200	2 700 000	-
LS FARMS	DRIEANGEL NO: 728 LS	00000728	00006	00000	0000	-		AGRICULTURAL PROPERTIES	DRIEANGEL NO: 728 LS PTN 6	85.6532	560 000	-
LS FARMS	DRIEANGEL NO: 728 LS	00000728	00007	00000	0000	-		AGRICULTURAL PROPERTIES	DRIEANGEL NO: 728 LS PTN 7	171.3050	1 110 000	-
LS FARMS	PADDADORST NO: 729 LS	00000729	00000	00000	0000	-		AGRICULTURAL PROPERTIES	PADDADORST NO: 729 LS PTN 0	303.6950	1 970 000	-
LS FARMS	PADDADORST NO: 729 LS	00000729	00001	00000	0000	-		AGRICULTURAL PROPERTIES	PADDADORST NO: 729 LS PTN 1	303.7090	1 970 000	-
LS FARMS	BULTFONTEIN NO: 730 LS	00000730	00000	00000	0000	-		AGRICULTURAL PROPERTIES	BULTFONTEIN NO: 730 LS PTN 0	837.8570	7 080 000	-
LS FARMS	RIETFONTEIN NO: 731 LS	00000731	00000	00000	0000	-		AGRICULTURAL PROPERTIES	RIETFONTEIN NO: 731 LS PTN 0	387.1030	2 520 000	-
LS FARMS	RIETFONTEIN NO: 731 LS	00000731	00001	00000	0000	-		AGRICULTURAL PROPERTIES	RIETFONTEIN NO: 731 LS PTN 1	397.5620	3 040 000	-
LS FARMS	HOLSPRUIT NO: 732 LS	00000732	00000	00000	0000	-		AGRICULTURAL PROPERTIES	HOLSPRUIT NO: 732 LS PTN 0	880.4460	6 250 000	-
LS FARMS	HOLSPRUIT NO: 732 LS	00000732	00001	00000	0000	-		AGRICULTURAL PROPERTIES	HOLSPRUIT NO: 732 LS PTN 1	151.6490	1 680 000	-
LS FARMS	SYFERFONTEIN NO: 733 LS	00000733	00000	00000	0000	-		AGRICULTURAL PROPERTIES	SYFERFONTEIN NO: 733 LS PTN 0	474.1660	2 940 000	-
LS FARMS	SYFERFONTEIN NO: 733 LS	00000733	00001	00000	0000	-		AGRICULTURAL PROPERTIES	SYFERFONTEIN NO: 733 LS PTN 1	342.6130	3 010 000	-
LS FARMS	BRAKSLOOT NO: 734 LS	00000734	00000	00000	0000	-		AGRICULTURAL PROPERTIES	BRAKSLOOT NO: 734 LS PTN 0	861.7410	6 030 000	-
LS FARMS	DOORNFONTEIN NO: 735 LS	00000735	00000	00000	0000	-		AGRICULTURAL PROPERTIES	DOORNFONTEIN NO: 735 LS PTN 0	342.5500	2 100 000	-
LS FARMS	DOORNFONTEIN NO: 735 LS	00000735	00001	00000	0000	-		AGRICULTURAL PROPERTIES	DOORNFONTEIN NO: 735 LS PTN 1	342.6130	2 700 000	-
LS FARMS	DOORNFONTEIN NO: 735 LS	00000735	00002	00000	0000	-		AGRICULTURAL PROPERTIES	DOORNFONTEIN NO: 735 LS PTN 2	471.0930	2 920 000	-
LS FARMS	BOSCHFONTEIN NO: 736 LS	00000736	00000	00000	0000	-		AGRICULTURAL PROPERTIES	BOSCHFONTEIN NO: 736 LS PTN 0	430.9690	4 400 000	-
LS FARMS	BOSCHFONTEIN NO: 736 LS	00000736	00003	00000	0000	-		AGRICULTURAL PROPERTIES	BOSCHFONTEIN NO: 736 LS PTN 3	17.4333	1 010 000	-
LS FARMS	BOSCHFONTEIN NO: 736 LS	00000736	00005	00000	0000	-		AGRICULTURAL PROPERTIES	BOSCHFONTEIN NO: 736 LS PTN 5	394.4200	3 370 000	-
LS FARMS	SCHANHAUZEN NO: 737 LS	00000737	00000	00000	0000	-		AGRICULTURAL PROPERTIES	SCHANHAUZEN NO: 737 LS PTN 0	586.6200	5 650 000	-
LS FARMS	SCHANHAUZEN NO: 737 LS	00000737	00001	00000	0000	-		AGRICULTURAL PROPERTIES	SCHANHAUZEN NO: 737 LS PTN 1	233.6030	1 730 000	-
LS FARMS	SNYMANSDRIFT NO: 738 LS	00000738	00000	00000	0000	-		AGRICULTURAL PROPERTIES	SNYMANSDRIFT NO: 738 LS PTN 0	681.8340	4 840 000	-
LS FARMS	SNYMANSDRIFT NO: 738 LS	00000738	00004	00000	0000	-		AGRICULTURAL PROPERTIES	SNYMANSDRIFT NO: 738 LS PTN 4	92.2540	1 550 000	-
LS FARMS	SNYMANSDRIFT NO: 738 LS	00000738	00005	00000	0000	-		AGRICULTURAL PROPERTIES	SNYMANSDRIFT NO: 738 LS PTN 5	238.7260	1 720 000	-

Registered or other description of the property							Full Names of Owner(s)	Category determined in terms of Section 8 of the Act	Physical address of the property	Extent of the property (HA)	Market value of the property	Remarks
Town Allotment	Suburb	Erf Nr	Portion	Unit	Section							
LS FARMS	SNYMANSDRIFT NO: 738 LS	00000738	00007	00000	0000	-		AGRICULTURAL PROPERTIES	SNYMANSDRIFT NO: 738 LS PTN 7	342.6120	2 430 000	-
LS FARMS	SNYMANSDRIFT NO: 738 LS	00000738	00010	00000	0000	-		AGRICULTURAL PROPERTIES	SNYMANSDRIFT NO: 738 LS PTN 10	85.6532	610 000	-
LS FARMS	SNYMANSDRIFT NO: 738 LS	00000738	00011	00000	0000	-		AGRICULTURAL PROPERTIES	SNYMANSDRIFT NO: 738 LS PTN 11	29.4784	1 720 000	-
LS FARMS	SNYMANSDRIFT NO: 738 LS	00000738	00015	00000	0000	-		AGRICULTURAL PROPERTIES	SNYMANSDRIFT NO: 738 LS PTN 15	29.4783	1 660 000	-
LS FARMS	SNYMANSDRIFT NO: 738 LS	00000738	00019	00000	0000	-		AGRICULTURAL PROPERTIES	SNYMANSDRIFT NO: 738 LS PTN 19	372.7290	8 330 000	-
LS FARMS	SNYMANSDRIFT NO: 738 LS	00000738	00023	00000	0000	-		AGRICULTURAL PROPERTIES	SNYMANSDRIFT NO: 738 LS PTN 23	40.7391	450 000	-
LS FARMS	SNYMANSDRIFT NO: 738 LS	00000738	00024	00000	0000	-		AGRICULTURAL PROPERTIES	SNYMANSDRIFT NO: 738 LS PTN 24	44.9405	2 540 000	-
LS FARMS	SNYMANSDRIFT NO: 738 LS	00000738	00031	00000	0000	-		PUBLIC SERVICE INFRASTRUCTURE PROPERTIES	SNYMANSDRIFT NO: 738 LS PTN 31	1.4800	1 000	-
LS FARMS	SNYMANSDRIFT NO: 738 LS	00000738	00032	00000	0000	-		PUBLIC SERVICE INFRASTRUCTURE PROPERTIES	SNYMANSDRIFT NO: 738 LS PTN 32	0.6110	1 000	-
LS FARMS	SNYMANSDRIFT NO: 738 LS	00000738	00035	00000	0000	-		AGRICULTURAL PROPERTIES	SNYMANSDRIFT NO: 738 LS PTN 35	277.8150	5 460 000	-
LS FARMS	SNYMANSDRIFT NO: 738 LS	00000738	00036	00000	0000	-		AGRICULTURAL PROPERTIES	SNYMANSDRIFT NO: 738 LS PTN 36	326.1980	3 630 000	-
LS FARMS	SNYMANSDRIFT NO: 738 LS	00000738	00037	00000	0000	-		PUBLIC SERVICE INFRASTRUCTURE PROPERTIES	SNYMANSDRIFT NO: 738 LS PTN 37	18.8294	1 000	-
LS FARMS	SNYMANSDRIFT NO: 738 LS	00000738	00038	00000	0000	-		PUBLIC SERVICE INFRASTRUCTURE PROPERTIES	SNYMANSDRIFT NO: 738 LS PTN 38	5.8142	1 000	-
LS FARMS	LANGDALE NO: 740 LS	00000740	00000	00000	0000	-		AGRICULTURAL PROPERTIES	LANGDALE NO: 740 LS PTN 0	29.9786	4 180 000	-
LS FARMS	LANGDALE NO: 740 LS	00000740	00001	00000	0000	-		AGRICULTURAL PROPERTIES	LANGDALE NO: 740 LS PTN 1	42.0000	1 100	-
LS FARMS	LANGDALE NO: 740 LS	00000740	00003	00000	0000	-		AGRICULTURAL PROPERTIES	LANGDALE NO: 740 LS PTN 3	8.5255	4 280 000	-
LS FARMS	LANGDALE NO: 740 LS	00000740	00004	00000	0000	-		AGRICULTURAL PROPERTIES	LANGDALE NO: 740 LS PTN 4	6.6213	3 930 000	-
LS FARMS	LANGDALE NO: 740 LS	00000740	00005	00000	0000	-		AGRICULTURAL PROPERTIES	LANGDALE NO: 740 LS PTN 5	8.5472	3 700 000	-
LS FARMS	LANGDALE NO: 740 LS	00000740	00006	00000	0000	-		AGRICULTURAL PROPERTIES	LANGDALE NO: 740 LS PTN 6	8.5793	3 170 000	-
LS FARMS	LANGDALE NO: 740 LS	00000740	00007	00000	0000	-		PUBLIC SERVICE INFRASTRUCTURE PROPERTIES	LANGDALE NO: 740 LS PTN 7	0.1411	1 000	-
LS FARMS	DOORNSPRUIT OR THORNCASTLE NO: 741 LS	00000741	00000	00000	0000	-		AGRICULTURAL PROPERTIES	DOORNSPRUIT OR THORNCASTLE NO: 74 PTN 0	293.4670	3 030 000	-
LS FARMS	DOORNSPRUIT OR THORNCASTLE NO: 741 LS	00000741	00001	00000	0000	-		AGRICULTURAL PROPERTIES	DOORNSPRUIT OR THORNCASTLE NO: 74 PTN 1	256.9600	3 200 000	-
LS FARMS	DOORNSPRUIT OR THORNCASTLE NO: 741 LS	00000741	00003	00000	0000	-		AGRICULTURAL PROPERTIES	DOORNSPRUIT OR THORNCASTLE NO: 74 PTN 3	342.6130	4 990 000	-
LS FARMS	DOORNSPRUIT OR THORNCASTLE NO: 741 LS	00000741	00004	00000	0000	-		AGRICULTURAL PROPERTIES	DOORNSPRUIT OR THORNCASTLE NO: 74 PTN 4	342.5870	3 860 000	-
LS FARMS	DOORNSPRUIT OR THORNCASTLE NO: 741 LS	00000741	00005	00000	0000	-		AGRICULTURAL PROPERTIES	DOORNSPRUIT OR THORNCASTLE NO: 74 PTN 5	142.6160	1 500 000	-
LS FARMS	DOORNSPRUIT OR THORNCASTLE NO: 741 LS	00000741	00006	00000	0000	-		AGRICULTURAL PROPERTIES	DOORNSPRUIT OR THORNCASTLE NO: 74 PTN 6	233.3400	4 320 000	-
LS FARMS	DOORNSPRUIT OR THORNCASTLE NO: 741 LS	00000741	00010	00000	0000	-		AGRICULTURAL PROPERTIES	DOORNSPRUIT OR THORNCASTLE NO: 74 PTN 10	178.1300	1 430 000	-
LS FARMS	DOORNSPRUIT OR THORNCASTLE NO: 741 LS	00000741	00011	00000	0000	-		AGRICULTURAL PROPERTIES	DOORNSPRUIT OR THORNCASTLE NO: 74 PTN 11	8.5502	3 350 000	-
LS FARMS	DOORNSPRUIT OR THORNCASTLE NO: 741 LS	00000741	00012	00000	0000	-		AGRICULTURAL PROPERTIES	DOORNSPRUIT OR THORNCASTLE NO: 74 PTN 12	8.3685	4 340 000	-
LS FARMS	DOORNSPRUIT OR THORNCASTLE NO: 741 LS	00000741	00013	00000	0000	-		AGRICULTURAL PROPERTIES	DOORNSPRUIT OR THORNCASTLE NO: 74 PTN 13	8.3715	710 000	-
LS FARMS	DOORNSPRUIT OR THORNCASTLE NO: 741 LS	00000741	00014	00000	0000	-		AGRICULTURAL PROPERTIES	DOORNSPRUIT OR THORNCASTLE NO: 74 PTN 14	8.5500	830 000	-
LS FARMS	DOORNSPRUIT OR THORNCASTLE NO: 741 LS	00000741	00015	00000	0000	-		AGRICULTURAL PROPERTIES	DOORNSPRUIT OR THORNCASTLE NO: 74 PTN 15	8.5500	1 620 000	-
LS FARMS	DOORNSPRUIT OR THORNCASTLE NO: 741 LS	00000741	00016	00000	0000	-		AGRICULTURAL PROPERTIES	DOORNSPRUIT OR THORNCASTLE NO: 74 PTN 16	8.3921	1 530 000	-
LS FARMS	DOORNSPRUIT OR THORNCASTLE NO: 741 LS	00000741	00017	00000	0000	-		AGRICULTURAL PROPERTIES	DOORNSPRUIT OR THORNCASTLE NO: 74 PTN 17	8.5523	950 000	-
LS FARMS	DOORNSPRUIT OR THORNCASTLE NO: 741 LS	00000741	00018	00000	0000	-		AGRICULTURAL PROPERTIES	DOORNSPRUIT OR THORNCASTLE NO: 74 PTN 18	8.5502	1 240 000	-
LS FARMS	DOORNSPRUIT OR THORNCASTLE NO: 741 LS	00000741	00019	00000	0000	-		AGRICULTURAL PROPERTIES	DOORNSPRUIT OR THORNCASTLE NO: 74 PTN 19	8.5473	510 000	-

Registered or other description of the property							Full Names of Owner(s)	Category determined in terms of Section 8 of the Act	Physical address of the property	Extent of the property (HA)	Market value of the property	Remarks
Town Allotment	Suburb	Erf Nr	Portion	Unit	Section							
LS FARMS	DOORNSPRUIT OR THORNCastle NO: 741 LS	00000741	00020	00000	0000	-		AGRICULTURAL PROPERTIES	DOORNSPRUIT OR THORNCastle NO: 74 PTN 20	8.7148	520 000	-
LS FARMS	DOORNSPRUIT OR THORNCastle NO: 741 LS	00000741	00021	00000	0000	-		AGRICULTURAL PROPERTIES	DOORNSPRUIT OR THORNCastle NO: 74 PTN 21	17.7249	2 700 000	-
LS FARMS	DOORNSPRUIT OR THORNCastle NO: 741 LS	00000741	00022	00000	0000	-		AGRICULTURAL PROPERTIES	DOORNSPRUIT OR THORNCastle NO: 74 PTN 22	8.5330	1 560 000	-
LS FARMS	DOORNSPRUIT OR THORNCastle NO: 741 LS	00000741	00023	00000	0000	-		AGRICULTURAL PROPERTIES	DOORNSPRUIT OR THORNCastle NO: 74 PTN 23	8.5500	510 000	-
LS FARMS	DOORNSPRUIT OR THORNCastle NO: 741 LS	00000741	00024	00000	0000	-		AGRICULTURAL PROPERTIES	DOORNSPRUIT OR THORNCastle NO: 74 PTN 24	10.3487	3 620 000	-
LS FARMS	DOORNSPRUIT OR THORNCastle NO: 741 LS	00000741	00025	00000	0000	-		AGRICULTURAL PROPERTIES	DOORNSPRUIT OR THORNCastle NO: 74 PTN 25	8.5504	1 130 000	-
LS FARMS	DOORNSPRUIT OR THORNCastle NO: 741 LS	00000741	00026	00000	0000	-		AGRICULTURAL PROPERTIES	DOORNSPRUIT OR THORNCastle NO: 74 PTN 26	8.5346	510 000	-
LS FARMS	DOORNSPRUIT OR THORNCastle NO: 741 LS	00000741	00027	00000	0000	-		AGRICULTURAL PROPERTIES	DOORNSPRUIT OR THORNCastle NO: 74 PTN 27	8.5478	3 250 000	-
LS FARMS	DOORNSPRUIT OR THORNCastle NO: 741 LS	00000741	00028	00000	0000	-		AGRICULTURAL PROPERTIES	DOORNSPRUIT OR THORNCastle NO: 74 PTN 28	8.5497	2 030 000	-
LS FARMS	ZANDRIVIER NO: 742 LS	00000742	00001	00000	0000	-		AGRICULTURAL PROPERTIES	ZANDRIVIER NO: 742 LS PTN 1	368.6820	3 870 000	-
LS FARMS	ZANDRIVIER NO: 742 LS	00000742	00002	00000	0000	-		AGRICULTURAL PROPERTIES	ZANDRIVIER NO: 742 LS PTN 2	342.6160	2 830 000	-
LS FARMS	ZANDRIVIER NO: 742 LS	00000742	00004	00000	0000	-		AGRICULTURAL PROPERTIES	ZANDRIVIER NO: 742 LS PTN 4	1.0542	23 000	-
LS FARMS	ZANDRIVIER NO: 742 LS	00000742	00005	00000	0000	-		AGRICULTURAL PROPERTIES	ZANDRIVIER NO: 742 LS PTN 5	57.8195	1 870 000	-
LS FARMS	ZANDRIVIER NO: 742 LS	00000742	00008	00000	0000	-		PUBLIC SERVICE INFRASTRUCTURE PROPERTIES	ZANDRIVIER NO: 742 LS PTN 8	2.3808	1 000	-
LS FARMS	ZANDRIVIER NO: 742 LS	00000742	00013	00000	0000	-		AGRICULTURAL PROPERTIES	ZANDRIVIER NO: 742 LS PTN 13	1.0175	33 000	-
LS FARMS	ZANDRIVIER NO: 742 LS	00000742	00015	00000	0000	-		PUBLIC SERVICE PURPOSES	ZANDRIVIER NO: 742 LS PTN 15	0.8565	5 650 000	LAERSKOOL CHRIS HOFMEYER
LS FARMS	ZANDRIVIER NO: 742 LS	00000742	00016	00000	0000	-		PUBLIC SERVICE PURPOSES	ZANDRIVIER NO: 742 LS PTN 16	0.5924	200 000	LAERSKOOL CHRIS HOFMEYER
LS FARMS	ZANDRIVIER NO: 742 LS	00000742	00017	00000	0000	-		AGRICULTURAL PROPERTIES	ZANDRIVIER NO: 742 LS PTN 17	30.0000	2 220 000	-
LS FARMS	ZANDRIVIER NO: 742 LS	00000742	00018	00000	0000	-		PUBLIC SERVICE INFRASTRUCTURE PROPERTIES	ZANDRIVIER NO: 742 LS PTN 18	5.6145	34 000	-
LS FARMS	ZANDRIVIER NO: 742 LS	00000742	00019	00000	0000	-		AGRICULTURAL PROPERTIES	ZANDRIVIER NO: 742 LS PTN 19	3.4261	7 430 000	-
LS FARMS	ZANDRIVIER NO: 742 LS	00000742	00020	00000	0000	-		PUBLIC SERVICE PURPOSES	ZANDRIVIER NO: 742 LS PTN 20	1 220.0000	58 800 000	HOERSKOOL KUSCHKE
LS FARMS	ZANDRIVIER NO: 742 LS	00000742	00021	00000	0000	-		AGRICULTURAL PROPERTIES	ZANDRIVIER NO: 742 LS PTN 21	148.7610	1 570 000	-
LS FARMS	ZANDRIVIER NO: 742 LS	00000742	00023	00000	0000	-		AGRICULTURAL PROPERTIES	ZANDRIVIER NO: 742 LS PTN 23	256.9600	3 090 000	-
LS FARMS	ZANDRIVIER NO: 742 LS	00000742	00024	00000	0000	-		AGRICULTURAL PROPERTIES	ZANDRIVIER NO: 742 LS PTN 24	241.8730	3 010 000	-
LS FARMS	ZANDRIVIER NO: 742 LS	00000742	00025	00000	0000	-		AGRICULTURAL PROPERTIES	ZANDRIVIER NO: 742 LS PTN 25	214.1330	3 870 000	-
LS FARMS	ZANDRIVIER NO: 742 LS	00000742	00026	00000	0000	-		PUBLIC SERVICE INFRASTRUCTURE PROPERTIES	ZANDRIVIER NO: 742 LS PTN 26	0.0288	1 000	-
LS FARMS	ZANDRIVIER NO: 742 LS	00000742	00027	00000	0000	-		AGRICULTURAL PROPERTIES	ZANDRIVIER NO: 742 LS PTN 27	1.8323	110 000	-
LS FARMS	ZANDRIVIER NO: 742 LS	00000742	00033	00000	0000	-		AGRICULTURAL PROPERTIES	ZANDRIVIER NO: 742 LS PTN 33	32.2936	1 670 000	-
LS FARMS	ZANDRIVIER NO: 742 LS	00000742	00036	00000	0000	-		PUBLIC SERVICE INFRASTRUCTURE PROPERTIES	ZANDRIVIER NO: 742 LS PTN 36	2.1409	1 000	-
LS FARMS	ZANDRIVIER NO: 742 LS	00000742	00037	00000	0000	-		AGRICULTURAL PROPERTIES	ZANDRIVIER NO: 742 LS PTN 37	0.8565	100 000	-
LS FARMS	ZANDRIVIER NO: 742 LS	00000742	00038	00000	0000	-		PUBLIC SERVICE PURPOSES	ZANDRIVIER NO: 742 LS PTN 38	3.8109	3 340 000	LAERSKOOL CHRIS HOFMEYER
LS FARMS	ZANDRIVIER NO: 742 LS	00000742	00039	00000	0000	-		AGRICULTURAL PROPERTIES	ZANDRIVIER NO: 742 LS PTN 39	3.7284	410 000	-
LS FARMS	ZANDRIVIER NO: 742 LS	00000742	00041	00000	0000	-		PUBLIC SERVICE INFRASTRUCTURE PROPERTIES	ZANDRIVIER NO: 742 LS PTN 41	1.0288	6 700	-
LS FARMS	ZANDRIVIER NO: 742 LS	00000742	00043	00000	0000	-		AGRICULTURAL PROPERTIES	ZANDRIVIER NO: 742 LS PTN 43	720.0080	6 120 000	-
LS FARMS	ZANDRIVIER NO: 742 LS	00000742	00044	00000	0000	-		AGRICULTURAL PROPERTIES	ZANDRIVIER NO: 742 LS PTN 44	375.1470	5 220 000	-
LS FARMS	ZANDRIVIER NO: 742 LS	00000742	00053	00000	0000	-		PUBLIC SERVICE INFRASTRUCTURE PROPERTIES	ZANDRIVIER NO: 742 LS PTN 53	0.0226	1 000	-



CITY OF POLOKWANE

Valuation roll for the period 01 July 2024 - 30 June 2029



Registered or other description of the property							Full Names of Owner(s)	Category determined in terms of Section 8 of the Act	Physical address of the property	Extent of the property (HA)	Market value of the property	Remarks
Town Allotment	Suburb	Erf Nr	Portion	Unit	Section							
LS FARMS	ZANDRIVIER NO: 742 LS	00000742	00056	00000	0000	-		PUBLIC SERVICE INFRASTRUCTURE PROPERTIES	ZANDRIVIER NO: 742 LS PTN 56	2.5790	1 000	-
LS FARMS	ZANDRIVIER NO: 742 LS	00000742	00058	00000	0000	-		PUBLIC SERVICE INFRASTRUCTURE PROPERTIES	ZANDRIVIER NO: 742 LS PTN 58	0.4518	1 000	-
LS FARMS	ZANDRIVIER NO: 742 LS	00000742	00060	00000	0000	-		PUBLIC SERVICE INFRASTRUCTURE PROPERTIES	ZANDRIVIER NO: 742 LS PTN 60	0.6992	1 000	-
LS FARMS	ZANDRIVIER NO: 742 LS	00000742	00061	00000	0000	-		PUBLIC SERVICE INFRASTRUCTURE PROPERTIES	ZANDRIVIER NO: 742 LS PTN 61	26.2462	1 000	-
LS FARMS	RIETFontein NO: 743 LS	00000743	00000	00000	0000	-		AGRICULTURAL PROPERTIES	RIETFontein NO: 743 LS PTN 0	34.2600	1 980 000	-
LS FARMS	RIETFontein NO: 743 LS	00000743	00001	00000	0000	-		AGRICULTURAL PROPERTIES	RIETFontein NO: 743 LS PTN 1	161.9290	5 440 000	-
LS FARMS	RIETFontein NO: 743 LS	00000743	00002	00000	0000	-		AGRICULTURAL PROPERTIES	RIETFontein NO: 743 LS PTN 2	53.4995	1 500 000	-
LS FARMS	RIETFontein NO: 743 LS	00000743	00003	00000	0000	-		AGRICULTURAL PROPERTIES	RIETFontein NO: 743 LS PTN 3	32.1572	3 990 000	-
LS FARMS	RIETFontein NO: 743 LS	00000743	00004	00000	0000	-		AGRICULTURAL PROPERTIES	RIETFontein NO: 743 LS PTN 4	34.2613	6 720 000	-
LS FARMS	RIETFontein NO: 743 LS	00000743	00005	00000	0000	-		AGRICULTURAL PROPERTIES	RIETFontein NO: 743 LS PTN 5	34.2613	2 410 000	-
LS FARMS	RIETFontein NO: 743 LS	00000743	00006	00000	0000	-		AGRICULTURAL PROPERTIES	RIETFontein NO: 743 LS PTN 6	34.2613	1 870 000	-
LS FARMS	RIETFontein NO: 743 LS	00000743	00007	00000	0000	-		AGRICULTURAL PROPERTIES	RIETFontein NO: 743 LS PTN 7	34.2613	930 000	-
LS FARMS	RIETFontein NO: 743 LS	00000743	00010	00000	0000	-		AGRICULTURAL PROPERTIES	RIETFontein NO: 743 LS PTN 10	34.2613	2 220 000	-
LS FARMS	RIETFontein NO: 743 LS	00000743	00012	00000	0000	-		AGRICULTURAL PROPERTIES	RIETFontein NO: 743 LS PTN 12	70.4236	2 780 000	-
LS FARMS	RIETFontein NO: 743 LS	00000743	00013	00000	0000	-		AGRICULTURAL PROPERTIES	RIETFontein NO: 743 LS PTN 13	32.2878	4 550 000	-
LS FARMS	RIETFontein NO: 743 LS	00000743	00015	00000	0000	-		MULTI PURPOSE PROPERTIES	RIETFontein NO: 743 LS PTN 15	42.8266	0	SECTION 9.2 SUBDIVIDED AS FOLLOWS:
LS FARMS	RIETFontein NO: 743 LS	00000743	00015	00000	M001	-		INDUSTRIAL PROPERTIES	RIETFontein NO: 743 LS PTN 15	3.0000	1 190 000	-
LS FARMS	RIETFontein NO: 743 LS	00000743	00015	00000	M002	-		AGRICULTURAL PROPERTIES	RIETFontein NO: 743 LS PTN 15	39.8266	1 080 000	-
LS FARMS	RIETFontein NO: 743 LS	00000743	00016	00000	0000	-		AGRICULTURAL PROPERTIES	RIETFontein NO: 743 LS PTN 16	2.1750	180 000	-
LS FARMS	RIETFontein NO: 743 LS	00000743	00017	00000	0000	-		AGRICULTURAL PROPERTIES	RIETFontein NO: 743 LS PTN 17	72.8052	2 700 000	-
LS FARMS	RIETFontein NO: 743 LS	00000743	00018	00000	0000	-		AGRICULTURAL PROPERTIES	RIETFontein NO: 743 LS PTN 18	47.1093	2 120 000	-
LS FARMS	RIETFontein NO: 743 LS	00000743	00019	00000	0000	-		AGRICULTURAL PROPERTIES	RIETFontein NO: 743 LS PTN 19	51.3919	1 490 000	-
LS FARMS	RIETFontein NO: 743 LS	00000743	00020	00000	0000	-		AGRICULTURAL PROPERTIES	RIETFontein NO: 743 LS PTN 20	34.2613	2 470 000	-
LS FARMS	RIETFontein NO: 743 LS	00000743	00021	00000	0000	-		MULTI PURPOSE PROPERTIES	RIETFontein NO: 743 LS PTN 21	47.1093	0	SECTION 9.2 SUBDIVIDED AS FOLLOWS:
LS FARMS	RIETFontein NO: 743 LS	00000743	00021	00000	M001	-		INDUSTRIAL PROPERTIES	RIETFontein NO: 743 LS PTN 21	5.0000	1 980 000	-
LS FARMS	RIETFontein NO: 743 LS	00000743	00021	00000	M002	-		AGRICULTURAL PROPERTIES	RIETFontein NO: 743 LS PTN 21	42.1093	1 220 000	-
LS FARMS	RIETFontein NO: 743 LS	00000743	00022	00000	0000	-		AGRICULTURAL PROPERTIES	RIETFontein NO: 743 LS PTN 22	34.2613	1 570 000	-
LS FARMS	RIETFontein NO: 743 LS	00000743	00023	00000	0000	-		AGRICULTURAL PROPERTIES	RIETFontein NO: 743 LS PTN 23	47.1093	1 370 000	-
LS FARMS	RIETFontein NO: 743 LS	00000743	00024	00000	0000	-		MULTI PURPOSE PROPERTIES	RIETFontein NO: 743 LS PTN 24	42.8266	0	SECTION 9.2 SUBDIVIDED AS FOLLOWS:
LS FARMS	RIETFontein NO: 743 LS	00000743	00024	00000	M001	-		BUSINESS AND COMMERCIAL PROPERTIES	RIETFontein NO: 743 LS PTN 24	6.0000	12 700 000	THANDABANTU LODGE
LS FARMS	RIETFontein NO: 743 LS	00000743	00024	00000	M002	-		AGRICULTURAL PROPERTIES	RIETFontein NO: 743 LS PTN 24	36.8266	990 000	-
LS FARMS	RIETFontein NO: 743 LS	00000743	00025	00000	0000	-		AGRICULTURAL PROPERTIES	RIETFontein NO: 743 LS PTN 25	42.8266	2 160 000	-
LS FARMS	RIETFontein NO: 743 LS	00000743	00026	00000	0000	-		AGRICULTURAL PROPERTIES	RIETFontein NO: 743 LS PTN 26	83.4782	2 790 000	-
LS FARMS	RIETFontein NO: 743 LS	00000743	00027	00000	0000	-		MUNICIPAL PROPERTIES	RIETFontein NO: 743 LS PTN 27	42.8265	16 900 000	POLOKWANE OVAL TRACK OWNED BY THE MUNICIPALITY
LS FARMS	RIETFontein NO: 743 LS	00000743	00028	00000	0000	-		AGRICULTURAL PROPERTIES	RIETFontein NO: 743 LS PTN 28	5.6694	34 000	-
LS FARMS	RIETFontein NO: 743 LS	00000743	00029	00000	0000	-		AGRICULTURAL PROPERTIES	RIETFontein NO: 743 LS PTN 29	1.6500	1 760 000	-

Registered or other description of the property							Full Names of Owner(s)	Category determined in terms of Section 8 of the Act	Physical address of the property	Extent of the property (HA)	Market value of the property	Remarks
Town Allotment	Suburb	Erf Nr	Portion	Unit	Section							
LS FARMS	RIETFontein NO: 743 LS	00000743	00030	00000	0000	-		PUBLIC SERVICE INFRASTRUCTURE PROPERTIES	RIETFontein NO: 743 LS PTN 30	0.9909	1 000	-
LS FARMS	RIETFontein NO: 743 LS	00000743	00031	00000	0000	-		PUBLIC SERVICE INFRASTRUCTURE PROPERTIES	RIETFontein NO: 743 LS PTN 31	3.8900	1 000	-
LS FARMS	RIETFontein NO: 743 LS	00000743	00037	00000	0000	-		AGRICULTURAL PROPERTIES	RIETFontein NO: 743 LS PTN 37	8.5659	370 000	-
LS FARMS	RIETFontein NO: 743 LS	00000743	00038	00000	0000	-		AGRICULTURAL PROPERTIES	RIETFontein NO: 743 LS PTN 38	8.5650	370 000	-
LS FARMS	RIETFontein NO: 743 LS	00000743	00039	00000	0000	-		AGRICULTURAL PROPERTIES	RIETFontein NO: 743 LS PTN 39	8.5666	370 000	-
LS FARMS	ROODEPOORT NO: 744 LS	00000744	00000	00000	0000	-		MULTI PURPOSE PROPERTIES	ROODEPOORT NO: 744 LS PTN 0	621.6499	0	SECTION 9.2 SUBDIVIDED AS FOLLOWS:
LS FARMS	ROODEPOORT NO: 744 LS	00000744	00000	00000	M001	-		INDUSTRIAL PROPERTIES	ROODEPOORT NO: 744 LS PTN 0	90.0000	2 490 000	-
LS FARMS	ROODEPOORT NO: 744 LS	00000744	00000	00000	M002	-		AGRICULTURAL PROPERTIES	ROODEPOORT NO: 744 LS PTN 0	531.6500	2 920 000	-
LS FARMS	ROODEPOORT NO: 744 LS	00000744	00001	00000	0000	-		MULTI PURPOSE PROPERTIES	ROODEPOORT NO: 744 LS PTN 1	481.2654	0	SECTION 9.2 SUBDIVIDED AS FOLLOWS:
LS FARMS	ROODEPOORT NO: 744 LS	00000744	00001	00000	M001	-		INDUSTRIAL PROPERTIES	ROODEPOORT NO: 744 LS PTN 1	60.0000	4 870 000	-
LS FARMS	ROODEPOORT NO: 744 LS	00000744	00001	00000	M002	-		AGRICULTURAL PROPERTIES	ROODEPOORT NO: 744 LS PTN 1	421.2650	4 710 000	-
LS FARMS	ROODEPOORT NO: 744 LS	00000744	00002	00000	0000	-		AGRICULTURAL PROPERTIES	ROODEPOORT NO: 744 LS PTN 2	8.5656	1 460 000	-
LS FARMS	ROODEPOORT NO: 744 LS	00000744	00003	00000	0000	-		AGRICULTURAL PROPERTIES	ROODEPOORT NO: 744 LS PTN 3	781.0330	5 700 000	-
LS FARMS	ROODEPOORT NO: 744 LS	00000744	00004	00000	0000	-		AGRICULTURAL PROPERTIES	ROODEPOORT NO: 744 LS PTN 4	257.6090	3 350 000	-
LS FARMS	ROODEPOORT NO: 744 LS	00000744	00006	00000	0000	-		AGRICULTURAL PROPERTIES	ROODEPOORT NO: 744 LS PTN 6	80.2667	2 320 000	-
LS FARMS	ROODEPOORT NO: 744 LS	00000744	00008	00000	0000	-		AGRICULTURAL PROPERTIES	ROODEPOORT NO: 744 LS PTN 8	8.5653	3 470 000	-
LS FARMS	ROODEPOORT NO: 744 LS	00000744	00009	00000	0000	-		MULTI PURPOSE PROPERTIES	ROODEPOORT NO: 744 LS PTN 9	9.2208	0	SECTION 9.2 SUBDIVIDED AS FOLLOWS:
LS FARMS	ROODEPOORT NO: 744 LS	00000744	00009	00000	M001	-		BUSINESS AND COMMERCIAL PROPERTIES	ROODEPOORT NO: 744 LS PTN 9	1.8456	6 720 000	THONDI LODGE
LS FARMS	ROODEPOORT NO: 744 LS	00000744	00009	00000	M002	-		AGRICULTURAL PROPERTIES	ROODEPOORT NO: 744 LS PTN 9	7.3752	2 210 000	-
LS FARMS	ROODEPOORT NO: 744 LS	00000744	00010	00000	0000	-		INDUSTRIAL PROPERTIES	ROODEPOORT NO: 744 LS PTN 10	8.5653	5 860 000	-
LS FARMS	ROODEPOORT NO: 744 LS	00000744	00011	00000	0000	-		AGRICULTURAL PROPERTIES	ROODEPOORT NO: 744 LS PTN 11	8.5653	2 540 000	-
LS FARMS	ROODEPOORT NO: 744 LS	00000744	00012	00000	0000	-		AGRICULTURAL PROPERTIES	ROODEPOORT NO: 744 LS PTN 12	8.5653	6 210 000	-
LS FARMS	ROODEPOORT NO: 744 LS	00000744	00013	00000	0000	-		AGRICULTURAL PROPERTIES	ROODEPOORT NO: 744 LS PTN 13	8.5665	2 230 000	-
LS FARMS	ROODEPOORT NO: 744 LS	00000744	00014	00000	0000	-		AGRICULTURAL PROPERTIES	ROODEPOORT NO: 744 LS PTN 14	8.5653	1 830 000	-
LS FARMS	ROODEPOORT NO: 744 LS	00000744	00015	00000	0000	-		AGRICULTURAL PROPERTIES	ROODEPOORT NO: 744 LS PTN 15	8.5653	460 000	-
LS FARMS	ROODEPOORT NO: 744 LS	00000744	00016	00000	0000	-		AGRICULTURAL PROPERTIES	ROODEPOORT NO: 744 LS PTN 16	8.5653	1 160 000	-
LS FARMS	ROODEPOORT NO: 744 LS	00000744	00017	00000	0000	-		AGRICULTURAL PROPERTIES	ROODEPOORT NO: 744 LS PTN 17	8.5653	1 680 000	-
LS FARMS	ROODEPOORT NO: 744 LS	00000744	00018	00000	0000	-		AGRICULTURAL PROPERTIES	ROODEPOORT NO: 744 LS PTN 18	8.5653	1 110 000	-
LS FARMS	ROODEPOORT NO: 744 LS	00000744	00019	00000	0000	-		MULTI PURPOSE PROPERTIES	ROODEPOORT NO: 744 LS PTN 19	8.5653	0	SECTION 9.2 SUBDIVIDED AS FOLLOWS:
LS FARMS	ROODEPOORT NO: 744 LS	00000744	00019	00000	M001	-		BUSINESS AND COMMERCIAL PROPERTIES	ROODEPOORT NO: 744 LS PTN 19	1.0000	570 000	MIVIEW DIGITAL (PTY)
LS FARMS	ROODEPOORT NO: 744 LS	00000744	00019	00000	M002	-		AGRICULTURAL PROPERTIES	ROODEPOORT NO: 744 LS PTN 19	7.5653	3 020 000	-
LS FARMS	ROODEPOORT NO: 744 LS	00000744	00020	00000	0000	-		AGRICULTURAL PROPERTIES	ROODEPOORT NO: 744 LS PTN 20	8.5653	480 000	-
LS FARMS	ROODEPOORT NO: 744 LS	00000744	00021	00000	0000	-		AGRICULTURAL PROPERTIES	ROODEPOORT NO: 744 LS PTN 21	8.7012	3 480 000	-
LS FARMS	ROODEPOORT NO: 744 LS	00000744	00022	00000	0000	-		MULTI PURPOSE PROPERTIES	ROODEPOORT NO: 744 LS PTN 22	8.7012	0	SECTION 9.2 SUBDIVIDED AS FOLLOWS:
LS FARMS	ROODEPOORT NO: 744 LS	00000744	00022	00000	M001	-		BUSINESS AND COMMERCIAL PROPERTIES	ROODEPOORT NO: 744 LS PTN 22	3.0000	2 020 000	TAURUS TIPPERS
LS FARMS	ROODEPOORT NO: 744 LS	00000744	00022	00000	M002	-		AGRICULTURAL PROPERTIES	ROODEPOORT NO: 744 LS PTN 22	5.7012	1 650 000	-

Registered or other description of the property							Full Names of Owner(s)	Category determined in terms of Section 8 of the Act	Physical address of the property	Extent of the property (HA)	Market value of the property	Remarks
Town Allotment	Suburb	Erf Nr	Portion	Unit	Section							
LS FARMS	ROODEPOORT NO: 744 LS	00000744	00023	00000	0000	-		BUSINESS AND COMMERCIAL PROPERTIES	ROODEPOORT NO: 744 LS PTN 23	10.0463	1 970 000	-
LS FARMS	ROODEPOORT NO: 744 LS	00000744	00024	00000	0000	-		AGRICULTURAL PROPERTIES	ROODEPOORT NO: 744 LS PTN 24	9.6647	2 020 000	-
LS FARMS	ROODEPOORT NO: 744 LS	00000744	00025	00000	0000	-		AGRICULTURAL PROPERTIES	ROODEPOORT NO: 744 LS PTN 25	9.9177	3 070 000	-
LS FARMS	ROODEPOORT NO: 744 LS	00000744	00026	00000	0000	-		AGRICULTURAL PROPERTIES	ROODEPOORT NO: 744 LS PTN 26	8.5653	1 230 000	-
LS FARMS	ROODEPOORT NO: 744 LS	00000744	00027	00000	0000	-		MULTI PURPOSE PROPERTIES	ROODEPOORT NO: 744 LS PTN 27	9.7344	0	SECTION 9.2 SUBDIVIDED AS FOLLOWS:
LS FARMS	ROODEPOORT NO: 744 LS	00000744	00027	00000	M001	-		BUSINESS AND COMMERCIAL PROPERTIES	ROODEPOORT NO: 744 LS PTN 27	1.0000	1 380 000	-
LS FARMS	ROODEPOORT NO: 744 LS	00000744	00027	00000	M002	-		AGRICULTURAL PROPERTIES	ROODEPOORT NO: 744 LS PTN 27	8.7344	1 970 000	-
LS FARMS	ROODEPOORT NO: 744 LS	00000744	00028	00000	0000	-		AGRICULTURAL PROPERTIES	ROODEPOORT NO: 744 LS PTN 28	9.4478	4 560 000	-
LS FARMS	ROODEPOORT NO: 744 LS	00000744	00029	00000	0000	-		AGRICULTURAL PROPERTIES	ROODEPOORT NO: 744 LS PTN 29	8.5768	460 000	-
LS FARMS	ROODEPOORT NO: 744 LS	00000744	00030	00000	0000	-		AGRICULTURAL PROPERTIES	ROODEPOORT NO: 744 LS PTN 30	8.5653	2 290 000	-
LS FARMS	ROODEPOORT NO: 744 LS	00000744	00031	00000	0000	-		AGRICULTURAL PROPERTIES	ROODEPOORT NO: 744 LS PTN 31	8.5653	1 680 000	-
LS FARMS	ROODEPOORT NO: 744 LS	00000744	00032	00000	0000	-		MULTI PURPOSE PROPERTIES	ROODEPOORT NO: 744 LS PTN 32	8.5653	0	SECTION 9.2 SUBDIVIDED AS FOLLOWS:
LS FARMS	ROODEPOORT NO: 744 LS	00000744	00032	00000	M001	-		INDUSTRIAL PROPERTIES	ROODEPOORT NO: 744 LS PTN 32	1.0000	3 120 000	THABA MAHAKA TAXIDERMY
LS FARMS	ROODEPOORT NO: 744 LS	00000744	00032	00000	M002	-		AGRICULTURAL PROPERTIES	ROODEPOORT NO: 744 LS PTN 32	7.5653	1 520 000	-
LS FARMS	ROODEPOORT NO: 744 LS	00000744	00033	00000	0000	-		AGRICULTURAL PROPERTIES	ROODEPOORT NO: 744 LS PTN 33	8.5653	2 100 000	-
LS FARMS	ROODEPOORT NO: 744 LS	00000744	00034	00000	0000	-		AGRICULTURAL PROPERTIES	ROODEPOORT NO: 744 LS PTN 34	8.5653	5 720 000	-
LS FARMS	ROODEPOORT NO: 744 LS	00000744	00035	00000	0000	-		AGRICULTURAL PROPERTIES	ROODEPOORT NO: 744 LS PTN 35	8.5653	1 500 000	-
LS FARMS	ROODEPOORT NO: 744 LS	00000744	00036	00000	0000	-		AGRICULTURAL PROPERTIES	ROODEPOORT NO: 744 LS PTN 36	8.5653	1 790 000	-
LS FARMS	ROODEPOORT NO: 744 LS	00000744	00037	00000	0000	-		AGRICULTURAL PROPERTIES	ROODEPOORT NO: 744 LS PTN 37	8.5653	560 000	-
LS FARMS	ROODEPOORT NO: 744 LS	00000744	00038	00000	0000	-		AGRICULTURAL PROPERTIES	ROODEPOORT NO: 744 LS PTN 38	8.7805	1 600 000	-
LS FARMS	ROODEPOORT NO: 744 LS	00000744	00039	00000	0000	-		AGRICULTURAL PROPERTIES	ROODEPOORT NO: 744 LS PTN 39	8.5664	3 200 000	-
LS FARMS	ROODEPOORT NO: 744 LS	00000744	00040	00000	0000	-		AGRICULTURAL PROPERTIES	ROODEPOORT NO: 744 LS PTN 40	8.5685	460 000	-
LS FARMS	ROODEPOORT NO: 744 LS	00000744	00041	00000	0000	-		AGRICULTURAL PROPERTIES	ROODEPOORT NO: 744 LS PTN 41	8.5653	460 000	-
LS FARMS	ROODEPOORT NO: 744 LS	00000744	00042	00000	0000	-		AGRICULTURAL PROPERTIES	ROODEPOORT NO: 744 LS PTN 42	8.5653	2 080 000	-
LS FARMS	ROODEPOORT NO: 744 LS	00000744	00043	00000	0000	-		AGRICULTURAL PROPERTIES	ROODEPOORT NO: 744 LS PTN 43	8.5653	1 110 000	-
LS FARMS	ROODEPOORT NO: 744 LS	00000744	00044	00000	0000	-		AGRICULTURAL PROPERTIES	ROODEPOORT NO: 744 LS PTN 44	8.8275	1 720 000	-
LS FARMS	ROODEPOORT NO: 744 LS	00000744	00045	00000	0000	-		AGRICULTURAL PROPERTIES	ROODEPOORT NO: 744 LS PTN 45	8.8276	1 560 000	-
LS FARMS	ROODEPOORT NO: 744 LS	00000744	00047	00000	0000	-		AGRICULTURAL PROPERTIES	ROODEPOORT NO: 744 LS PTN 47	8.5653	460 000	-
LS FARMS	ROODEPOORT NO: 744 LS	00000744	00048	00000	0000	-		AGRICULTURAL PROPERTIES	ROODEPOORT NO: 744 LS PTN 48	8.5653	4 030 000	-
LS FARMS	ROODEPOORT NO: 744 LS	00000744	00049	00000	0000	-		MULTI PURPOSE PROPERTIES	ROODEPOORT NO: 744 LS PTN 49	8.5653	0	SECTION 9.2 SUBDIVIDED AS FOLLOWS:
LS FARMS	ROODEPOORT NO: 744 LS	00000744	00049	00000	M001	-		INDUSTRIAL PROPERTIES	ROODEPOORT NO: 744 LS PTN 49	1.0000	730 000	-
LS FARMS	ROODEPOORT NO: 744 LS	00000744	00049	00000	M002	-		AGRICULTURAL PROPERTIES	ROODEPOORT NO: 744 LS PTN 49	7.5653	2 290 000	-
LS FARMS	ROODEPOORT NO: 744 LS	00000744	00050	00000	0000	-		AGRICULTURAL PROPERTIES	ROODEPOORT NO: 744 LS PTN 50	8.5673	1 700 000	-
LS FARMS	ROODEPOORT NO: 744 LS	00000744	00051	00000	0000	-		MULTI PURPOSE PROPERTIES	ROODEPOORT NO: 744 LS PTN 51	8.5653	0	SECTION 9.2 SUBDIVIDED AS FOLLOWS:
LS FARMS	ROODEPOORT NO: 744 LS	00000744	00051	00000	M001	-		BUSINESS AND COMMERCIAL PROPERTIES	ROODEPOORT NO: 744 LS PTN 51	4.0000	1 880 000	-
LS FARMS	ROODEPOORT NO: 744 LS	00000744	00051	00000	M002	-		AGRICULTURAL PROPERTIES	ROODEPOORT NO: 744 LS PTN 51	4.5653	2 830 000	-

Registered or other description of the property							Full Names of Owner(s)	Category determined in terms of Section 8 of the Act	Physical address of the property	Extent of the property (HA)	Market value of the property	Remarks
Town Allotment	Suburb	Erf Nr	Portion	Unit	Section							
LS FARMS	ROODEPOORT NO: 744 LS	00000744	00052	00000	0000	-		AGRICULTURAL PROPERTIES	ROODEPOORT NO: 744 LS PTN 52	8.5653	1 440 000	-
LS FARMS	ROODEPOORT NO: 744 LS	00000744	00053	00000	0000	-		MULTI PURPOSE PROPERTIES	ROODEPOORT NO: 744 LS PTN 53	9.2246	0	SECTION 9.2 SUBDIVIDED AS FOLLOWS:
LS FARMS	ROODEPOORT NO: 744 LS	00000744	00053	00000	M001	-		INDUSTRIAL PROPERTIES	ROODEPOORT NO: 744 LS PTN 53	1.0000	1 850 000	-
LS FARMS	ROODEPOORT NO: 744 LS	00000744	00053	00000	M002	-		AGRICULTURAL PROPERTIES	ROODEPOORT NO: 744 LS PTN 53	8.2246	1 760 000	-
LS FARMS	ROODEPOORT NO: 744 LS	00000744	00054	00000	0000	-		AGRICULTURAL PROPERTIES	ROODEPOORT NO: 744 LS PTN 54	9.6564	1 800 000	-
LS FARMS	ROODEPOORT NO: 744 LS	00000744	00055	00000	0000	-		AGRICULTURAL PROPERTIES	ROODEPOORT NO: 744 LS PTN 55	9.6564	1 690 000	-
LS FARMS	ROODEPOORT NO: 744 LS	00000744	00056	00000	0000	-		AGRICULTURAL PROPERTIES	ROODEPOORT NO: 744 LS PTN 56	9.4280	4 160 000	-
LS FARMS	ROODEPOORT NO: 744 LS	00000744	00057	00000	0000	-		AGRICULTURAL PROPERTIES	ROODEPOORT NO: 744 LS PTN 57	11.5020	2 090 000	-
LS FARMS	ROODEPOORT NO: 744 LS	00000744	00058	00000	0000	-		MULTI PURPOSE PROPERTIES	ROODEPOORT NO: 744 LS PTN 58	16.1463	0	SECTION 9.2 SUBDIVIDED AS FOLLOWS:
LS FARMS	ROODEPOORT NO: 744 LS	00000744	00058	00000	M001	-		BUSINESS AND COMMERCIAL PROPERTIES	ROODEPOORT NO: 744 LS PTN 58	1.0000	1 090 000	DT ELECTRONICS
LS FARMS	ROODEPOORT NO: 744 LS	00000744	00058	00000	M002	-		AGRICULTURAL PROPERTIES	ROODEPOORT NO: 744 LS PTN 58	15.1463	2 190 000	-
LS FARMS	ROODEPOORT NO: 744 LS	00000744	00059	00000	0000	-		AGRICULTURAL PROPERTIES	ROODEPOORT NO: 744 LS PTN 59	21.4133	2 040 000	-
LS FARMS	ROODEPOORT NO: 744 LS	00000744	00060	00000	0000	-		AGRICULTURAL PROPERTIES	ROODEPOORT NO: 744 LS PTN 60	8.5653	2 170 000	-
LS FARMS	ROODEPOORT NO: 744 LS	00000744	00061	00000	0000	-		PLACES OF WORSHIP	ROODEPOORT NO: 744 LS PTN 61	8.5653	11 800 000	EMMANUEL TABERNACL POWER
LS FARMS	ROODEPOORT NO: 744 LS	00000744	00062	00000	0000	-		AGRICULTURAL PROPERTIES	ROODEPOORT NO: 744 LS PTN 62	8.5653	1 330 000	-
LS FARMS	ROODEPOORT NO: 744 LS	00000744	00063	00000	0000	-		AGRICULTURAL PROPERTIES	ROODEPOORT NO: 744 LS PTN 63	8.5653	3 090 000	-
LS FARMS	ROODEPOORT NO: 744 LS	00000744	00064	00000	0000	-		INDUSTRIAL PROPERTIES	ROODEPOORT NO: 744 LS PTN 64	85.6532	10 600 000	-
LS FARMS	LANGGENOEG NO: 745 LS	00000745	00000	00000	0000	-		AGRICULTURAL PROPERTIES	LANGGENOEG NO: 745 LS PTN 0	90.1590	2 000 000	-
LS FARMS	LANGGENOEG NO: 745 LS	00000745	00001	00000	0000	-		AGRICULTURAL PROPERTIES	LANGGENOEG NO: 745 LS PTN 1	35.9108	1 080 000	-
LS FARMS	LANGGENOEG NO: 745 LS	00000745	00002	00000	0000	-		AGRICULTURAL PROPERTIES	LANGGENOEG NO: 745 LS PTN 2	53.9000	460 000	-
LS FARMS	WELTEVREDEN NO: 746 LS	00000746	00000	00000	0000	-		MULTI PURPOSE PROPERTIES	WELTEVREDEN NO: 746 LS PTN 0	5 765.4100	0	SECTION 9.2 SUBDIVIDED AS FOLLOWS:
LS FARMS	WELTEVREDEN NO: 746 LS	00000746	00000	00000	M001	-		AGRICULTURAL PROPERTIES	WELTEVREDEN NO: 746 LS PTN 0	5 763.7036	34 600 000	POLOKWANE NATURE RESERVE
LS FARMS	WELTEVREDEN NO: 746 LS	00000746	00000	00000	M002	-		BUSINESS AND COMMERCIAL PROPERTIES	WELTEVREDEN NO: 746 LS PTN 0	0.0260	12 000	CAPRICORN RACING CLUB
LS FARMS	WELTEVREDEN NO: 746 LS	00000746	00000	00000	M003	-		INDUSTRIAL PROPERTIES	WELTEVREDEN NO: 746 LS PTN 0	1.0000	110 000	-
LS FARMS	WELTEVREDEN NO: 746 LS	00000746	00000	00000	M004	-		BUSINESS AND COMMERCIAL PROPERTIES	WELTEVREDEN NO: 746 LS PTN 0	0.6804	910 000	BOSVELD BAR & GRILL
LS FARMS	WELTEVREDEN NO: 746 LS	00000746	00010	00000	0000	-		BUSINESS AND COMMERCIAL PROPERTIES	WELTEVREDEN NO: 746 LS PTN 10	2.7500	2 970 000	-
LS FARMS	WELTEVREDEN NO: 746 LS	00000746	00011	00000	0000	-		PUBLIC SERVICE PURPOSES	WELTEVREDEN NO: 746 LS PTN 11	0.1982	880 000	-
LS FARMS	WELTEVREDEN NO: 746 LS	00000746	00012	00000	0000	-		BUSINESS AND COMMERCIAL PROPERTIES	WELTEVREDEN NO: 746 LS PTN 12	1.3383	2 300 000	-
LS FARMS	WELTEVREDEN NO: 746 LS	00000746	00013	00000	0000	-		PUBLIC SERVICE PURPOSES	WELTEVREDEN NO: 746 LS PTN 13	0.1919	1 270 000	-
LS FARMS	WELTEVREDEN NO: 746 LS	00000746	00015	00000	0000	-		MUNICIPAL PROPERTIES	WELTEVREDEN NO: 746 LS PTN 15	29.9100	1 970 000	-
LS FARMS	WELTEVREDEN NO: 746 LS	00000746	00016	00000	0000	-		BUSINESS AND COMMERCIAL PROPERTIES	WELTEVREDEN NO: 746 LS PTN 16	3.2589	560 000	-
LS FARMS	WELTEVREDEN NO: 746 LS	00000746	00018	00000	0000	-		INDUSTRIAL PROPERTIES	WELTEVREDEN NO: 746 LS PTN 18	161.8460	70 000 000	-
LS FARMS	DOORNDRAAI NO: 750 LS	00000750	00000	00000	0000	-		BUSINESS AND COMMERCIAL PROPERTIES	DOORNDRAAI NO: 750 LS PTN 0	4.6112	510 000	GRAVEYAKS
LS FARMS	DOORNDRAAI NO: 750 LS	00000750	00009	00000	0000	-		MUNICIPAL PROPERTIES	DOORNDRAAI NO: 750 LS PTN 9	175.3610	1 000	ROAD OWNED BY MUNICIPALITY
LS FARMS	DOORNDRAAI NO: 750 LS	00000750	00010	00000	0000	-		MUNICIPAL PROPERTIES	DOORNDRAAI NO: 750 LS PTN 10	290.2210	1 000	ROAD OWNED BY MUNICIPALITY
LS FARMS	DOORNDRAAI NO: 750 LS	00000750	00011	00000	0000	-		MUNICIPAL PROPERTIES	DOORNDRAAI NO: 750 LS PTN 11	174.4750	1 000	ROAD OWNED BY MUNICIPALITY

Registered or other description of the property							Full Names of Owner(s)	Category determined in terms of Section 8 of the Act	Physical address of the property	Extent of the property (HA)	Market value of the property	Remarks
Town Allotment	Suburb	Erf Nr	Portion	Unit	Section							
LS FARMS	DOORNDRAAI NO: 750 LS	00000750	00012	00000	0000	-		MUNICIPAL PROPERTIES	DOORNDRAAI NO: 750 LS PTN 12	51.9164	1 000	ROAD OWNED BY MUNICIPALITY
LS FARMS	DOORNDRAAI NO: 750 LS	00000750	00013	00000	0000	-		MUNICIPAL PROPERTIES	DOORNDRAAI NO: 750 LS PTN 13	185.9990	1 000	ROAD OWNED BY MUNICIPALITY
LS FARMS	DOORNDRAAI NO: 750 LS	00000750	00014	00000	0000	-		MUNICIPAL PROPERTIES	DOORNDRAAI NO: 750 LS PTN 14	37.8742	1 000	ROAD OWNED BY MUNICIPALITY
LS FARMS	GLADDEKOPPIES NO: 831 LS	00000831	00000	00000	0000	-		AGRICULTURAL PROPERTIES	GLADDEKOPPIES NO: 831 LS PTN 0	521.3130	3 600 000	-
LS FARMS	GLADDEKOPPIES NO: 831 LS	00000831	00001	00000	0000	-		AGRICULTURAL PROPERTIES	GLADDEKOPPIES NO: 831 LS PTN 1	692.3360	4 780 000	-
LS FARMS	GLADDEKOPPIES NO: 831 LS	00000831	00003	00000	0000	-		AGRICULTURAL PROPERTIES	GLADDEKOPPIES NO: 831 LS PTN 3	171.3060	1 270 000	-
LS FARMS	PRETORIUSBURG NO: 849 LS	00000849	00000	00000	0000	-		AGRICULTURAL PROPERTIES	PRETORIUSBURG NO: 849 LS PTN 0	649.2360	4 480 000	-
LS FARMS	AFSAAL NO: 850 LS	00000850	00000	00000	0000	-		MULTI PURPOSE PROPERTIES	AFSAAL NO: 850 LS PTN 0	3.6409	0	SECTION 9.2 SUBDIVIDED AS FOLLOWS:
LS FARMS	AFSAAL NO: 850 LS	00000850	00000	00000	M001	-		BUSINESS AND COMMERCIAL PROPERTIES	AFSAAL NO: 850 LS PTN 0	0.5000	500 000	AMARULA PUB AND GRILL
LS FARMS	AFSAAL NO: 850 LS	00000850	00000	00000	M002	-		AGRICULTURAL PROPERTIES	AFSAAL NO: 850 LS PTN 0	3.1409	2 340 000	-
LS FARMS	PRETORIUSBURG NO: 854 LS	00000854	00002	00000	0000	-		AGRICULTURAL PROPERTIES	PRETORIUSBURG NO: 854 LS PTN 2	182.2630	2 860 000	-
LS FARMS	PRETORIUSBURG NO: 854 LS	00000854	00007	00000	0000	-		AGRICULTURAL PROPERTIES	PRETORIUSBURG NO: 854 LS PTN 7	80.7786	2 410 000	-
LS FARMS	PRETORIUSBURG NO: 854 LS	00000854	00008	00000	0000	-		AGRICULTURAL PROPERTIES	PRETORIUSBURG NO: 854 LS PTN 8	182.2630	3 960 000	-
LS FARMS	PRETORIUSBURG NO: 854 LS	00000854	00010	00000	0000	-		PUBLIC SERVICE INFRASTRUCTURE PROPERTIES	PRETORIUSBURG NO: 854 LS PTN 10	0.0941	1 000	-
LS FARMS	PRETORIUSBURG NO: 854 LS	00000854	00011	00000	0000	-		AGRICULTURAL PROPERTIES	PRETORIUSBURG NO: 854 LS PTN 11	199.6370	7 330 000	-
LS FARMS	PRETORIUSBURG NO: 854 LS	00000854	00012	00000	0000	-		AGRICULTURAL PROPERTIES	PRETORIUSBURG NO: 854 LS PTN 12	198.5570	1 770 000	-
LS FARMS	NELIE NO: 856 LS	00000856	00000	00000	0000	-		AGRICULTURAL PROPERTIES	NELIE NO: 856 LS PTN 0	21.4133	3 330 000	-
LS FARMS	NELIE NO: 856 LS	00000856	00001	00000	0000	-		MULTI PURPOSE PROPERTIES	NELIE NO: 856 LS PTN 1	21.4133	0	SECTION 9.2 SUBDIVIDED AS FOLLOWS:
LS FARMS	NELIE NO: 856 LS	00000856	00001	00000	M001	-		BUSINESS AND COMMERCIAL PROPERTIES	NELIE NO: 856 LS PTN 1	5.0000	2 060 000	MASHAIPONE GENERAL CONSTRUCTION & PLANT HIRE
LS FARMS	NELIE NO: 856 LS	00000856	00001	00000	M002	-		AGRICULTURAL PROPERTIES	NELIE NO: 856 LS PTN 1	16.4133	2 080 000	-
LS FARMS	NELIE NO: 856 LS	00000856	00002	00000	0000	-		MULTI PURPOSE PROPERTIES	NELIE NO: 856 LS PTN 2	21.4133	0	SECTION 9.2 SUBDIVIDED AS FOLLOWS:
LS FARMS	NELIE NO: 856 LS	00000856	00002	00000	M001	-		BUSINESS AND COMMERCIAL PROPERTIES	NELIE NO: 856 LS PTN 2	12.0000	2 730 000	HEYMANS KOLE POLOKWANE
LS FARMS	NELIE NO: 856 LS	00000856	00002	00000	M002	-		AGRICULTURAL PROPERTIES	NELIE NO: 856 LS PTN 2	9.4133	3 790 000	-
LS FARMS	NELIE NO: 856 LS	00000856	00003	00000	0000	-		MULTI PURPOSE PROPERTIES	NELIE NO: 856 LS PTN 3	21.4133	0	SECTION 9.2 SUBDIVIDED AS FOLLOWS:
LS FARMS	NELIE NO: 856 LS	00000856	00003	00000	M001	-		BUSINESS AND COMMERCIAL PROPERTIES	NELIE NO: 856 LS PTN 3	2.0000	1 370 000	-
LS FARMS	NELIE NO: 856 LS	00000856	00003	00000	M002	-		AGRICULTURAL PROPERTIES	NELIE NO: 856 LS PTN 3	19.4133	1 660 000	-
LS FARMS	NELIE NO: 856 LS	00000856	00004	00000	0000	-		PUBLIC SERVICE INFRASTRUCTURE PROPERTIES	NELIE NO: 856 LS PTN 4	0.1018	1 000	-
LS FARMS	NELIE NO: 856 LS	00000856	00008	00000	0000	-		PUBLIC SERVICE INFRASTRUCTURE PROPERTIES	NELIE NO: 856 LS PTN 8	0.0742	1 000	-
LS FARMS	KALKFONTEIN NO: 859 LS	00000859	00000	00000	0000	-		MULTI PURPOSE PROPERTIES	KALKFONTEIN NO: 859 LS PTN 0	6 654.5300	0	SECTION 9.2 SUBDIVIDED AS FOLLOWS:
LS FARMS	KALKFONTEIN NO: 859 LS	00000859	00000	00000	M001	-		AGRICULTURAL PROPERTIES	KALKFONTEIN NO: 859 LS PTN 0	5 151.5980	33 500 000	-
LS FARMS	KALKFONTEIN NO: 859 LS	00000859	00000	00000	M002	-		RESIDENTIAL PROPERTIES	KALKFONTEIN NO: 859 LS PTN 0	1 500.0000	83 700 000	-
LS FARMS	KALKFONTEIN NO: 859 LS	00000859	00000	00000	M003	-		PUBLIC SERVICE PURPOSES	KALKFONTEIN NO: 859 LS PTN 0	0.2166	2 240 000	BAPHUTHENG SECONDARY SCHOOL
LS FARMS	KALKFONTEIN NO: 859 LS	00000859	00000	00000	M004	-		PUBLIC SERVICE PURPOSES	KALKFONTEIN NO: 859 LS PTN 0	0.2290	2 340 000	MAFOLOFOLO HIGH SCHOOL
LS FARMS	KALKFONTEIN NO: 859 LS	00000859	00000	00000	M005	-		PUBLIC SERVICE PURPOSES	KALKFONTEIN NO: 859 LS PTN 0	0.1660	1 560 000	MAPHUTO PRIMARY SCHOOL
LS FARMS	KALKFONTEIN NO: 859 LS	00000859	00000	00000	M006	-		PUBLIC SERVICE PURPOSES	KALKFONTEIN NO: 859 LS PTN 0	0.1330	1 370 000	SOLOMONDALE PRIMARY SCHOOL
LS FARMS	KALKFONTEIN NO: 859 LS	00000859	00000	00000	M007	-		PUBLIC SERVICE PURPOSES	KALKFONTEIN NO: 859 LS PTN 0	0.0710	780 000	BOSHEGA PRIMARY SCHOOL

Registered or other description of the property							Full Names of Owner(s)	Category determined in terms of Section 8 of the Act	Physical address of the property	Extent of the property (HA)	Market value of the property	Remarks
Town Allotment	Suburb	Erf Nr	Portion	Unit	Section							
LS FARMS	KALKFONTEIN NO: 859 LS	00000859	00000	00000	M008	-		PUBLIC SERVICE PURPOSES	KALKFONTEIN NO: 859 LS PTN 0	0.0927	980 000	MORUTWA SECONDARY SCHOOL
LS FARMS	KALKFONTEIN NO: 859 LS	00000859	00000	00000	M009	-		PUBLIC SERVICE PURPOSES	KALKFONTEIN NO: 859 LS PTN 0	1.4800	1 280 000	MOSEBO PRIMARY SCHOOL
LS FARMS	KALKFONTEIN NO: 859 LS	00000859	00000	00000	M010	-		PUBLIC SERVICE PURPOSES	KALKFONTEIN NO: 859 LS PTN 0	0.1280	1 270 000	LERULENG SECONDARY SCHOOL
LS FARMS	KALKFONTEIN NO: 859 LS	00000859	00000	00000	M011	-		PUBLIC SERVICE PURPOSES	KALKFONTEIN NO: 859 LS PTN 0	0.1194	1 270 000	MANTHEDING PRIMARY SCHOOL
LS FARMS	KALKFONTEIN NO: 859 LS	00000859	00000	00000	M012	-		PUBLIC SERVICE PURPOSES	KALKFONTEIN NO: 859 LS PTN 0	0.1313	1 270 000	MASEBODILA PRIMARY
LS FARMS	KALKFONTEIN NO: 859 LS	00000859	00000	00000	M013	-		PUBLIC SERVICE PURPOSES	KALKFONTEIN NO: 859 LS PTN 0	0.1650	1 660 000	SEBAYENG PRIMARY SCHOOL
LS FARMS	KALKFONTEIN NO: 859 LS	00000859	00001	00000	0000	-		PUBLIC SERVICE INFRASTRUCTURE PROPERTIES	KALKFONTEIN NO: 859 LS PTN 1	4.1270	1 000	-
LS FARMS	KALKFONTEIN NO: 859 LS	00000859	00003	00000	0000	-		PUBLIC SERVICE INFRASTRUCTURE PROPERTIES	KALKFONTEIN NO: 859 LS PTN 3	11.5805	1 000	-
LS FARMS	KALKFONTEIN NO: 859 LS	00000859	00004	00000	0000	-		PUBLIC SERVICE INFRASTRUCTURE PROPERTIES	KALKFONTEIN NO: 859 LS PTN 4	0.1988	1 000	-
LS FARMS	KALKFONTEIN NO: 859 LS	00000859	00006	00000	0000	-		MUNICIPAL PROPERTIES	KALKFONTEIN NO: 859 LS PTN 6	5.3652	56 000	GRAVEYAKS OWNED BY MUNICIPALITY
LS FARMS	STERKWATER NO: 860 LS	00000860	00000	00000	0000	-		AGRICULTURAL PROPERTIES	STERKWATER NO: 860 LS PTN 0	12.9141	4 260 000	-
LS FARMS	DRIEHOEK NO: 861 LS	00000861	00000	00000	0000	-		MULTI PURPOSE PROPERTIES	DRIEHOEK NO: 861 LS PTN 0	522.0000	0	SECTION 9.2 SUBDIVIDED AS FOLLOWS:
LS FARMS	DRIEHOEK NO: 861 LS	00000861	00000	00000	M001	-		AGRICULTURAL PROPERTIES	DRIEHOEK NO: 861 LS PTN 0	270.6383	11 900 000	-
LS FARMS	DRIEHOEK NO: 861 LS	00000861	00000	00000	M002	-		RESIDENTIAL PROPERTIES	DRIEHOEK NO: 861 LS PTN 0	250.0000	14 400 000	-
LS FARMS	DRIEHOEK NO: 861 LS	00000861	00000	00000	M003	-		PUBLIC SERVICE PURPOSES	DRIEHOEK NO: 861 LS PTN 0	1.3617	1 720 000	RAMABU HIGH SCHOOL
LS FARMS	BERGPLAATS NO: 862 LS	00000862	00000	00000	0000	-		MULTI PURPOSE PROPERTIES	BERGPLAATS NO: 862 LS PTN 0	1 319.8200	0	SECTION 9.2 SUBDIVIDED AS FOLLOWS:
LS FARMS	BERGPLAATS NO: 862 LS	00000862	00000	00000	M001	-		AGRICULTURAL PROPERTIES	BERGPLAATS NO: 862 LS PTN 0	1 298.3200	12 300 000	-
LS FARMS	BERGPLAATS NO: 862 LS	00000862	00000	00000	M002	-		RESIDENTIAL PROPERTIES	BERGPLAATS NO: 862 LS PTN 0	9.0000	15 900 000	-
LS FARMS	BERGPLAATS NO: 862 LS	00000862	00000	00000	M003	-		PUBLIC SERVICE PURPOSES	BERGPLAATS NO: 862 LS PTN 0	2.1400	1 480 000	DIKGOPHENG PRIMARY SCHOOL
LS FARMS	BERGPLAATS NO: 862 LS	00000862	00000	00000	M004	-		PUBLIC SERVICE PURPOSES	BERGPLAATS NO: 862 LS PTN 0	1.9900	1 960 000	KGALAKA PRIMARY SCHOOL
LS FARMS	BERGPLAATS NO: 862 LS	00000862	00000	00000	M005	-		PUBLIC SERVICE PURPOSES	BERGPLAATS NO: 862 LS PTN 0	1.9900	1 960 000	KGATLA PRIMARY SCHOOL
LS FARMS	BERGPLAATS NO: 862 LS	00000862	00000	00000	M006	-		PUBLIC SERVICE PURPOSES	BERGPLAATS NO: 862 LS PTN 0	1.9800	1 480 000	KONOTO PRIMARY SCHOOL
LS FARMS	BERGPLAATS NO: 862 LS	00000862	00000	00000	M007	-		PUBLIC SERVICE PURPOSES	BERGPLAATS NO: 862 LS PTN 0	2.2000	1 670 000	KONOTO PRIMARY SCHOOL
LS FARMS	BERGPLAATS NO: 862 LS	00000862	00000	00000	M008	-		PUBLIC SERVICE PURPOSES	BERGPLAATS NO: 862 LS PTN 0	2.2000	1 380 000	MABOYANE HIGHER PRIMARY SCHOOL
LS FARMS	BERGPLAATS NO: 862 LS	00000862	00000	00000	M009	-		PUBLIC SERVICE PURPOSES	BERGPLAATS NO: 862 LS PTN 0	2.2076	1 440 000	RANTI SECONDARY SCHOOL
LS FARMS	RIETFONTEIN NO: 863 LS	00000863	00002	00000	0000	-		MULTI PURPOSE PROPERTIES	RIETFONTEIN NO: 863 LS PTN 2	740.5000	0	SECTION 9.2 SUBDIVIDED AS FOLLOWS:
LS FARMS	RIETFONTEIN NO: 863 LS	00000863	00002	00000	M001	-		AGRICULTURAL PROPERTIES	RIETFONTEIN NO: 863 LS PTN 2	429.2800	4 080 000	-
LS FARMS	RIETFONTEIN NO: 863 LS	00000863	00002	00000	M002	-		RESIDENTIAL PROPERTIES	RIETFONTEIN NO: 863 LS PTN 2	300.0000	15 600 000	-
LS FARMS	RIETFONTEIN NO: 863 LS	00000863	00002	00000	M003	-		PUBLIC SERVICE PURPOSES	RIETFONTEIN NO: 863 LS PTN 2	1.5200	1 720 000	MOLOISI SECONDARY SCHOOL
LS FARMS	RIETFONTEIN NO: 863 LS	00000863	00002	00000	M004	-		PUBLIC SERVICE PURPOSES	RIETFONTEIN NO: 863 LS PTN 2	4.0000	2 850 000	MALESELA PRIMARY SCHOOL
LS FARMS	RIETFONTEIN NO: 863 LS	00000863	00002	00000	M005	-		PUBLIC SERVICE PURPOSES	RIETFONTEIN NO: 863 LS PTN 2	2.8000	2 440 000	MORARO PRIMARY SCHOOL
LS FARMS	RIETFONTEIN NO: 863 LS	00000863	00002	00000	M006	-		PUBLIC SERVICE PURPOSES	RIETFONTEIN NO: 863 LS PTN 2	2.9000	2 240 000	MOGABANE PRIMARY SCHOOL
LS FARMS	VIERHOEK NO: 865 LS	00000865	00000	00000	0000	-		MULTI PURPOSE PROPERTIES	VIERHOEK NO: 865 LS PTN 0	240.5360	0	SECTION 9.2 SUBDIVIDED AS FOLLOWS:
LS FARMS	VIERHOEK NO: 865 LS	00000865	00000	00000	M001	-		AGRICULTURAL PROPERTIES	VIERHOEK NO: 865 LS PTN 0	240.5360	3 200 000	-
LS FARMS	VIERHOEK NO: 865 LS	00000865	00000	00000	M002	-		PUBLIC SERVICE PURPOSES	VIERHOEK NO: 865 LS PTN 0	1.6478	2 610 000	MAMPHOKU SECONDARY SCHOOL
LS FARMS	VIERHOEK NO: 865 LS	00000865	00000	00000	M003	-		PUBLIC SERVICE PURPOSES	VIERHOEK NO: 865 LS PTN 0	1.7754	1 310 000	RARANG PRIMARY SCHOOL

Registered or other description of the property							Full Names of Owner(s)	Category determined in terms of Section 8 of the Act	Physical address of the property	Extent of the property (HA)	Market value of the property	Remarks
Town Allotment	Suburb	Erf Nr	Portion	Unit	Section							
LS FARMS	VIERHOEK NO: 865 LS	00000865	00001	00000	0000	-		AGRICULTURAL PROPERTIES	VIERHOEK NO: 865 LS PTN 1	123.6460	800 000	-
LS FARMS	VIERHOEK NO: 865 LS	00000865	00002	00000	0000	-		AGRICULTURAL PROPERTIES	VIERHOEK NO: 865 LS PTN 2	123.6460	800 000	-
LS FARMS	DOORNLOOP NO: 866 LS	00000866	00000	00000	0000	-		MULTI PURPOSE PROPERTIES	DOORNLOOP NO: 866 LS PTN 0	879.3090	0	SECTION 9.2 SUBDIVIDED AS FOLLOWS:
LS FARMS	DOORNLOOP NO: 866 LS	00000866	00000	00000	M001	-		AGRICULTURAL PROPERTIES	DOORNLOOP NO: 866 LS PTN 0	672.5490	4 300 000	-
LS FARMS	DOORNLOOP NO: 866 LS	00000866	00000	00000	M002	-		RESIDENTIAL PROPERTIES	DOORNLOOP NO: 866 LS PTN 0	200.0000	13 500 000	-
LS FARMS	DOORNLOOP NO: 866 LS	00000866	00000	00000	M003	-		PUBLIC SERVICE PURPOSES	DOORNLOOP NO: 866 LS PTN 0	1.5500	1 720 000	LEKOTA SECONDARY SCHOOL
LS FARMS	DOORNLOOP NO: 866 LS	00000866	00000	00000	M004	-		PUBLIC SERVICE PURPOSES	DOORNLOOP NO: 866 LS PTN 0	2.6900	1 790 000	MAGOGO SECONDARY SCHOOL
LS FARMS	DOORNLOOP NO: 866 LS	00000866	00000	00000	M005	-		PUBLIC SERVICE PURPOSES	DOORNLOOP NO: 866 LS PTN 0	2.5200	2 120 000	MAROBALA PRIMARY SCHOOL
LS FARMS	BRITS NO: 867 LS	00000867	00000	00000	0000	-		AGRICULTURAL PROPERTIES	BRITS NO: 867 LS PTN 0	526.6680	4 900 000	-
LS FARMS	BRITS NO: 867 LS	00000867	00001	00000	0000	-		MULTI PURPOSE PROPERTIES	BRITS NO: 867 LS PTN 1	526.6680	0	SECTION 9.2 SUBDIVIDED AS FOLLOWS:
LS FARMS	BRITS NO: 867 LS	00000867	00001	00000	M001	-		AGRICULTURAL PROPERTIES	BRITS NO: 867 LS PTN 1	418.2389	2 680 000	-
LS FARMS	BRITS NO: 867 LS	00000867	00001	00000	M002	-		RESIDENTIAL PROPERTIES	BRITS NO: 867 LS PTN 1	108.4291	11 700 000	-
LS FARMS	UITVALGROND NO: 870 LS	00000870	00000	00000	0000	-		AGRICULTURAL PROPERTIES	UITVALGROND NO: 870 LS PTN 0	284.3420	1 650 000	-
LS FARMS	UITVALGROND NO: 870 LS	00000870	00001	00000	0000	-		AGRICULTURAL PROPERTIES	UITVALGROND NO: 870 LS PTN 1	284.3370	1 650 000	-
LS FARMS	UITVALGROND NO: 870 LS	00000870	00002	00000	0000	-		AGRICULTURAL PROPERTIES	UITVALGROND NO: 870 LS PTN 2	144.3140	790 000	-
LS FARMS	UITVALGROND NO: 870 LS	00000870	00004	00000	0000	-		AGRICULTURAL PROPERTIES	UITVALGROND NO: 870 LS PTN 4	140.0310	770 000	-
LS FARMS	BOSCHKOPJE NO: 872 LS	00000872	00000	00000	0000	-		AGRICULTURAL PROPERTIES	BOSCHKOPJE NO: 872 LS PTN 0	320.1210	1 540 000	-
LS FARMS	BOSCHKOPJE NO: 872 LS	00000872	00001	00000	0000	-		AGRICULTURAL PROPERTIES	BOSCHKOPJE NO: 872 LS PTN 1	376.1610	1 770 000	-
LS FARMS	BOSCHKOPJE NO: 872 LS	00000872	00002	00000	0000	-		AGRICULTURAL PROPERTIES	BOSCHKOPJE NO: 872 LS PTN 2	320.1210	1 540 000	-
LS FARMS	PALMIETFONTEIN NO: 873 LS	00000873	00000	00000	0000	-		AGRICULTURAL PROPERTIES	PALMIETFONTEIN NO: 873 LS PTN 0	412.2570	1 810 000	-
LS FARMS	PALMIETFONTEIN NO: 873 LS	00000873	00001	00000	0000	-		AGRICULTURAL PROPERTIES	PALMIETFONTEIN NO: 873 LS PTN 1	412.2570	1 810 000	-
LS FARMS	NOOITGEDACHT NO: 874 LS	00000874	00000	00000	0000	-		AGRICULTURAL PROPERTIES	NOOITGEDACHT NO: 874 LS PTN 0	406.5290	1 790 000	-
LS FARMS	WELTEVREDEN NO: 875 LS	00000875	00000	00000	0000	-		AGRICULTURAL PROPERTIES	WELTEVREDEN NO: 875 LS PTN 0	249.9010	1 200 000	-
LS FARMS	WELTEVREDEN NO: 875 LS	00000875	00001	00000	0000	-		AGRICULTURAL PROPERTIES	WELTEVREDEN NO: 875 LS PTN 1	34.8919	160 000	-
LS FARMS	WELTEVREDEN NO: 875 LS	00000875	00002	00000	0000	-		AGRICULTURAL PROPERTIES	WELTEVREDEN NO: 875 LS PTN 2	139.5670	630 000	-
LS FARMS	VAALKOP NO: 876 LS	00000876	00000	00000	0000	-		AGRICULTURAL PROPERTIES	VAALKOP NO: 876 LS PTN 0	235.9830	1 060 000	-
LS FARMS	VAALRAND NO: 877 LS	00000877	00000	00000	0000	-		AGRICULTURAL PROPERTIES	VAALRAND NO: 877 LS PTN 0	199.8060	900 000	-
LS FARMS	VAALRAND NO: 877 LS	00000877	00001	00000	0000	-		AGRICULTURAL PROPERTIES	VAALRAND NO: 877 LS PTN 1	129.6980	580 000	-
LS FARMS	VAALRAND NO: 877 LS	00000877	00002	00000	0000	-		AGRICULTURAL PROPERTIES	VAALRAND NO: 877 LS PTN 2	64.8492	290 000	-
LS FARMS	BOTHASHOEK NO: 879 LS	00000879	00000	00000	0000	-		AGRICULTURAL PROPERTIES	BOTHASHOEK NO: 879 LS PTN 0	516.0000	3 660 000	-
LS FARMS	WELTEVREDEN NO: 881 LS	00000881	00000	00000	0000	-		AGRICULTURAL PROPERTIES	WELTEVREDEN NO: 881 LS PTN 0	1 630.0000	7 340 000	-
LS FARMS	SCHUINSKLOOF NO: 882 LS	00000882	00000	00000	0000	-		AGRICULTURAL PROPERTIES	SCHUINSKLOOF NO: 882 LS PTN 0	283.0800	1 270 000	-
LS FARMS	SCHUINSKLOOF NO: 882 LS	00000882	00001	00000	0000	-		AGRICULTURAL PROPERTIES	SCHUINSKLOOF NO: 882 LS PTN 1	283.0780	1 270 000	-
LS FARMS	KLIPSPRUIT NO: 908 LS	00000908	00000	00000	0000	-		AGRICULTURAL PROPERTIES	KLIPSPRUIT NO: 908 LS PTN 0	1 560.0000	7 020 000	-
LS FARMS	KLIPSPRUIT NO: 908 LS	00000908	00001	00000	0000	-		AGRICULTURAL PROPERTIES	KLIPSPRUIT NO: 908 LS PTN 1	3.7835	110 000	-
LS FARMS	KLIPSPRUIT NO: 908 LS	00000908	00003	00000	0000	-		AGRICULTURAL PROPERTIES	KLIPSPRUIT NO: 908 LS PTN 3	555.6137	2 450 000	-

Registered or other description of the property							Full Names of Owner(s)	Category determined in terms of Section 8 of the Act	Physical address of the property	Extent of the property (HA)	Market value of the property	Remarks
Town Allotment	Suburb	Erf Nr	Portion	Unit	Section							
LS FARMS	BLOOMFIELD NO: 909 LS	00000909	00000	00000	0000	-		AGRICULTURAL PROPERTIES	BLOOMFIELD NO: 909 LS PTN 0	879.5410	3 690 000	-
LS FARMS	PALMIET NO: 910 LS	00000910	00000	00000	0000	-		MULTI PURPOSE PROPERTIES	PALMIET NO: 910 LS PTN 0	23.9980	0	SECTION 9.2 SUBDIVIDED AS FOLLOWS:
LS FARMS	PALMIET NO: 910 LS	00000910	00000	00000	M001	-		INDUSTRIAL PROPERTIES	PALMIET NO: 910 LS PTN 0	3.0000	5 850 000	BESHUMO PETROLEUM AND TRAINING; FBT LOGISTICS; FRANCO MEAT COMPANY
LS FARMS	PALMIET NO: 910 LS	00000910	00000	00000	M002	-		AGRICULTURAL PROPERTIES	PALMIET NO: 910 LS PTN 0	20.9980	4 380 000	-
LS FARMS	SPITSKOP NO: 911 LS	00000911	00000	00000	0000	-		AGRICULTURAL PROPERTIES	SPITSKOP NO: 911 LS PTN 0	209.0000	790 000	-
LS FARMS	SPITSKOP NO: 911 LS	00000911	00001	00000	0000	-		AGRICULTURAL PROPERTIES	SPITSKOP NO: 911 LS PTN 1	214.8280	790 000	-
LS FARMS	DOORNFONTEIN NO: 912 LS	00000912	00000	00000	0000	-		MULTI PURPOSE PROPERTIES	DOORNFONTEIN NO: 912 LS PTN 0	1 413.7200	0	SECTION 9.2 SUBDIVIDED AS FOLLOWS:
LS FARMS	DOORNFONTEIN NO: 912 LS	00000912	00000	00000	M001	-		AGRICULTURAL PROPERTIES	DOORNFONTEIN NO: 912 LS PTN 0	1 168.4370	7 360 000	-
LS FARMS	DOORNFONTEIN NO: 912 LS	00000912	00000	00000	M002	-		RESIDENTIAL PROPERTIES	DOORNFONTEIN NO: 912 LS PTN 0	200.0000	10 400 000	-
LS FARMS	DOORNFONTEIN NO: 912 LS	00000912	00000	00000	M003	-		PUBLIC SERVICE PURPOSES	DOORNFONTEIN NO: 912 LS PTN 0	2.1400	1 480 000	MODIBONE PRIMARY SCHOOL
LS FARMS	DOORNFONTEIN NO: 912 LS	00000912	00000	00000	M004	-		PUBLIC SERVICE PURPOSES	DOORNFONTEIN NO: 912 LS PTN 0	1.0300	1 080 000	MOHLAUME SECONDARY SCHOOL
LS FARMS	DOORNFONTEIN NO: 912 LS	00000912	00000	00000	M005	-		PUBLIC SERVICE PURPOSES	DOORNFONTEIN NO: 912 LS PTN 0	0.8100	1 660 000	SESOAI PRIMARY SCHOOL
LS FARMS	DOORNFONTEIN NO: 912 LS	00000912	00000	00000	M006	-		PUBLIC SERVICE PURPOSES	DOORNFONTEIN NO: 912 LS PTN 0	8.0470	4 730 000	BJATLADI SECONDARY SCHOOL
LS FARMS	DOORNFONTEIN NO: 912 LS	00000912	00000	00000	M007	-		PUBLIC SERVICE PURPOSES	DOORNFONTEIN NO: 912 LS PTN 0	1.5700	1 590 000	KGOTLHO PRIMARY SCHOOL
LS FARMS	DOORNFONTEIN NO: 912 LS	00000912	00000	00000	M008	-		PUBLIC SERVICE PURPOSES	DOORNFONTEIN NO: 912 LS PTN 0	1.5100	1 760 000	PHIRI_KOLOBE HIGH SCHOOL
LS FARMS	DOORNFONTEIN NO: 912 LS	00000912	00000	00000	M009	-		PUBLIC SERVICE PURPOSES	DOORNFONTEIN NO: 912 LS PTN 0	1.6700	1 280 000	KOKONA-DIKGALE PRIMARY SCHOOL
LS FARMS	DOORNFONTEIN NO: 912 LS	00000912	00000	00000	M010	-		PUBLIC SERVICE PURPOSES	DOORNFONTEIN NO: 912 LS PTN 0	4.1000	2 460 000	SEKITLA SENIOR SECONDARY SCHOOL
LS FARMS	DOORNFONTEIN NO: 912 LS	00000912	00000	00000	M011	-		PUBLIC SERVICE PURPOSES	DOORNFONTEIN NO: 912 LS PTN 0	6.5800	3 260 000	MMAPHOTLA PRIMARY SCHOOL
LS FARMS	DOORNFONTEIN NO: 912 LS	00000912	00000	00000	M012	-		PUBLIC SERVICE PURPOSES	DOORNFONTEIN NO: 912 LS PTN 0	2.0600	3 040 000	MARIBE PRIMARY SCHOOL
LS FARMS	DOORNFONTEIN NO: 912 LS	00000912	00000	00000	M013	-		PUBLIC SERVICE PURPOSES	DOORNFONTEIN NO: 912 LS PTN 0	2.5700	1 870 000	MP MAMABOLO SECONDARY SCHOOL
LS FARMS	DOORNFONTEIN NO: 912 LS	00000912	00000	00000	M014	-		PUBLIC SERVICE PURPOSES	DOORNFONTEIN NO: 912 LS PTN 0	2.1613	1 480 000	MODIBONE PRIMARY SCHOOL
LS FARMS	DOORNFONTEIN NO: 912 LS	00000912	00000	00000	M015	-		PUBLIC SERVICE PURPOSES	DOORNFONTEIN NO: 912 LS PTN 0	8.4773	3 310 000	BJATLADI HIGH SCHOOL
LS FARMS	DOORNFONTEIN NO: 912 LS	00000912	00000	00000	M016	-		PUBLIC SERVICE PURPOSES	DOORNFONTEIN NO: 912 LS PTN 0	2.5574	1 320 000	MP MAMABOLO SECONDARY SCHOOL
LS FARMS	DOORNFONTEIN NO: 912 LS	00000912	00001	00000	0000	-		MULTI PURPOSE PROPERTIES	DOORNFONTEIN NO: 912 LS PTN 1	276.1450	0	SECTION 9.2 SUBDIVIDED AS FOLLOWS:
LS FARMS	DOORNFONTEIN NO: 912 LS	00000912	00001	00000	M001	-		AGRICULTURAL PROPERTIES	DOORNFONTEIN NO: 912 LS PTN 1	276.1450	2 930 000	-
LS FARMS	DOORNFONTEIN NO: 912 LS	00000912	00001	00000	M002	-		PUBLIC SERVICE PURPOSES	DOORNFONTEIN NO: 912 LS PTN 1	276.1450	1 370 000	KGOKONG PRIMARY SCHOOL
LS FARMS	DOORNFONTEIN NO: 912 LS	00000912	00002	00000	0000	-		AGRICULTURAL PROPERTIES	DOORNFONTEIN NO: 912 LS PTN 2	2 030.0000	13 400 000	-
LS FARMS	DOORNFONTEIN NO: 912 LS	00000912	00003	00000	0000	-		AGRICULTURAL PROPERTIES	DOORNFONTEIN NO: 912 LS PTN 3	122.2140	4 050 000	-
LS FARMS	DOORNFONTEIN NO: 912 LS	00000912	00004	00000	0000	-		MULTI PURPOSE PROPERTIES	DOORNFONTEIN NO: 912 LS PTN 4	1 050.0000	0	SECTION 9.2 SUBDIVIDED AS FOLLOWS:
LS FARMS	DOORNFONTEIN NO: 912 LS	00000912	00004	00000	M001	-		AGRICULTURAL PROPERTIES	DOORNFONTEIN NO: 912 LS PTN 4	781.0000	5 000 000	-
LS FARMS	DOORNFONTEIN NO: 912 LS	00000912	00004	00000	M002	-		RESIDENTIAL PROPERTIES	DOORNFONTEIN NO: 912 LS PTN 4	269.0000	8 220 000	-
LS FARMS	DOORNFONTEIN NO: 912 LS	00000912	00005	00000	0000	-		AGRICULTURAL PROPERTIES	DOORNFONTEIN NO: 912 LS PTN 5	122.2100	1 350 000	-
LS FARMS	DOORNFONTEIN NO: 912 LS	00000912	00006	00000	0000	-		AGRICULTURAL PROPERTIES	DOORNFONTEIN NO: 912 LS PTN 6	122.2100	860 000	-
LS FARMS	DOORNFONTEIN NO: 912 LS	00000912	00007	00000	0000	-		AGRICULTURAL PROPERTIES	DOORNFONTEIN NO: 912 LS PTN 7	122.2030	780 000	-
LS FARMS	DOORNFONTEIN NO: 912 LS	00000912	00008	00000	0000	-		AGRICULTURAL PROPERTIES	DOORNFONTEIN NO: 912 LS PTN 8	122.2110	840 000	-
LS FARMS	DOORNFONTEIN NO: 912 LS	00000912	00009	00000	0000	-		AGRICULTURAL PROPERTIES	DOORNFONTEIN NO: 912 LS PTN 9	122.2100	780 000	-

Registered or other description of the property							Full Names of Owner(s)	Category determined in terms of Section 8 of the Act	Physical address of the property	Extent of the property (HA)	Market value of the property	Remarks
Town Allotment	Suburb	Erf Nr	Portion	Unit	Section							
LS FARMS	DOORNFONTEIN NO: 912 LS	00000912	00010	00000	0000	-		MULTI PURPOSE PROPERTIES	DOORNFONTEIN NO: 912 LS PTN 10	122.2100	0	SECTION 9.2 SUBDIVIDED AS FOLLOWS:
LS FARMS	DOORNFONTEIN NO: 912 LS	00000912	00010	00000	M001	-		AGRICULTURAL PROPERTIES	DOORNFONTEIN NO: 912 LS PTN 10	119.5148	1 660 000	-
LS FARMS	DOORNFONTEIN NO: 912 LS	00000912	00010	00000	M002	-		PUBLIC SERVICE PURPOSES	DOORNFONTEIN NO: 912 LS PTN 10	2.6952	1 550 000	KGATLA HIGHER PRIMARY SCHOOL
LS FARMS	DOORNFONTEIN NO: 912 LS	00000912	00011	00000	0000	-		AGRICULTURAL PROPERTIES	DOORNFONTEIN NO: 912 LS PTN 11	21.2148	140 000	-
LS FARMS	DOORNFONTEIN NO: 912 LS	00000912	00012	00000	0000	-		AGRICULTURAL PROPERTIES	DOORNFONTEIN NO: 912 LS PTN 12	10.2784	100 000	-
LS FARMS	DOORNFONTEIN NO: 912 LS	00000912	00013	00000	0000	-		AGRICULTURAL PROPERTIES	DOORNFONTEIN NO: 912 LS PTN 13	182.5050	1 460 000	-
LS FARMS	DOORNFONTEIN NO: 912 LS	00000912	00014	00000	0000	-		AGRICULTURAL PROPERTIES	DOORNFONTEIN NO: 912 LS PTN 14	35.1178	270 000	-
LS FARMS	DOORNFONTEIN NO: 912 LS	00000912	00015	00000	0000	-		AGRICULTURAL PROPERTIES	DOORNFONTEIN NO: 912 LS PTN 15	107.0670	900 000	-
LS FARMS	DOORNFONTEIN NO: 912 LS	00000912	00016	00000	0000	-		AGRICULTURAL PROPERTIES	DOORNFONTEIN NO: 912 LS PTN 16	102.7870	740 000	-
LS FARMS	DOORNFONTEIN NO: 912 LS	00000912	00017	00000	0000	-		AGRICULTURAL PROPERTIES	DOORNFONTEIN NO: 912 LS PTN 17	84.7967	670 000	-
LS FARMS	DOORNFONTEIN NO: 912 LS	00000912	00018	00000	0000	-		AGRICULTURAL PROPERTIES	DOORNFONTEIN NO: 912 LS PTN 18	35.6317	400 000	-
LS FARMS	DOORNFONTEIN NO: 912 LS	00000912	00019	00000	0000	-		AGRICULTURAL PROPERTIES	DOORNFONTEIN NO: 912 LS PTN 19	69.3248	780 000	-
LS FARMS	DOORNFONTEIN NO: 912 LS	00000912	00020	00000	0000	-		AGRICULTURAL PROPERTIES	DOORNFONTEIN NO: 912 LS PTN 20	38.5439	590 000	-
LS FARMS	DOORNFONTEIN NO: 912 LS	00000912	00021	00000	0000	-		AGRICULTURAL PROPERTIES	DOORNFONTEIN NO: 912 LS PTN 21	68.5226	520 000	-
LS FARMS	DOORNFONTEIN NO: 912 LS	00000912	00022	00000	0000	-		AGRICULTURAL PROPERTIES	DOORNFONTEIN NO: 912 LS PTN 22	42.8452	470 000	-
LS FARMS	DOORNFONTEIN NO: 912 LS	00000912	00023	00000	0000	-		AGRICULTURAL PROPERTIES	DOORNFONTEIN NO: 912 LS PTN 23	59.6489	520 000	-
LS FARMS	DOORNFONTEIN NO: 912 LS	00000912	00024	00000	0000	-		AGRICULTURAL PROPERTIES	DOORNFONTEIN NO: 912 LS PTN 24	43.7174	480 000	-
LS FARMS	DOORNFONTEIN NO: 912 LS	00000912	00025	00000	0000	-		AGRICULTURAL PROPERTIES	DOORNFONTEIN NO: 912 LS PTN 25	34.0985	290 000	-
LS FARMS	DOORNFONTEIN NO: 912 LS	00000912	00026	00000	0000	-		AGRICULTURAL PROPERTIES	DOORNFONTEIN NO: 912 LS PTN 26	52.0771	810 000	-
LS FARMS	DOORNFONTEIN NO: 912 LS	00000912	00027	00000	0000	-		AGRICULTURAL PROPERTIES	DOORNFONTEIN NO: 912 LS PTN 27	41.9701	610 000	-
LS FARMS	DOORNFONTEIN NO: 912 LS	00000912	00028	00000	0000	-		AGRICULTURAL PROPERTIES	DOORNFONTEIN NO: 912 LS PTN 28	37.4890	960 000	-
LS FARMS	DOORNFONTEIN NO: 912 LS	00000912	00029	00000	0000	-		AGRICULTURAL PROPERTIES	DOORNFONTEIN NO: 912 LS PTN 29	35.1178	510 000	-
LS FARMS	DOORNFONTEIN NO: 912 LS	00000912	00030	00000	0000	-		AGRICULTURAL PROPERTIES	DOORNFONTEIN NO: 912 LS PTN 30	35.1178	1 060 000	-
LS FARMS	DOORNFONTEIN NO: 912 LS	00000912	00031	00000	0000	-		AGRICULTURAL PROPERTIES	DOORNFONTEIN NO: 912 LS PTN 31	41.1135	1 430 000	-
LS FARMS	DOORNFONTEIN NO: 912 LS	00000912	00032	00000	0000	-		AGRICULTURAL PROPERTIES	DOORNFONTEIN NO: 912 LS PTN 32	35.1178	1 780 000	-
LS FARMS	DOORNFONTEIN NO: 912 LS	00000912	00033	00000	0000	-		AGRICULTURAL PROPERTIES	DOORNFONTEIN NO: 912 LS PTN 33	35.1178	1 570 000	-
LS FARMS	DOORNFONTEIN NO: 912 LS	00000912	00034	00000	0000	-		AGRICULTURAL PROPERTIES	DOORNFONTEIN NO: 912 LS PTN 34	34.2613	1 310 000	-
LS FARMS	DOORNFONTEIN NO: 912 LS	00000912	00035	00000	0000	-		AGRICULTURAL PROPERTIES	DOORNFONTEIN NO: 912 LS PTN 35	29.4647	1 170 000	-
LS FARMS	DOORNFONTEIN NO: 912 LS	00000912	00036	00000	0000	-		AGRICULTURAL PROPERTIES	DOORNFONTEIN NO: 912 LS PTN 36	25.3533	570 000	-
LS FARMS	DOORNFONTEIN NO: 912 LS	00000912	00037	00000	0000	-		AGRICULTURAL PROPERTIES	DOORNFONTEIN NO: 912 LS PTN 37	275.5580	1 760 000	-
LS FARMS	DOORNFONTEIN NO: 912 LS	00000912	00038	00000	0000	-		AGRICULTURAL PROPERTIES	DOORNFONTEIN NO: 912 LS PTN 38	275.0350	5 430 000	-
LS FARMS	DOORNFONTEIN NO: 912 LS	00000912	00039	00000	0000	-		AGRICULTURAL PROPERTIES	DOORNFONTEIN NO: 912 LS PTN 39	275.8030	2 380 000	-
LS FARMS	DOORNFONTEIN NO: 912 LS	00000912	00040	00000	0000	-		AGRICULTURAL PROPERTIES	DOORNFONTEIN NO: 912 LS PTN 40	130.1400	820 000	-
LS FARMS	DOORNFONTEIN NO: 912 LS	00000912	00041	00000	0000	-		AGRICULTURAL PROPERTIES	DOORNFONTEIN NO: 912 LS PTN 41	17.1306	110 000	-
LS FARMS	DOORNFONTEIN NO: 912 LS	00000912	00042	00000	0000	-		AGRICULTURAL PROPERTIES	DOORNFONTEIN NO: 912 LS PTN 42	34.2613	220 000	-
LS FARMS	DOORNFONTEIN NO: 912 LS	00000912	00043	00000	0000	-		AGRICULTURAL PROPERTIES	DOORNFONTEIN NO: 912 LS PTN 43	148.2440	1 600 000	-

Registered or other description of the property							Full Names of Owner(s)	Category determined in terms of Section 8 of the Act	Physical address of the property	Extent of the property (HA)	Market value of the property	Remarks
Town Allotment	Suburb	Erf Nr	Portion	Unit	Section							
LS FARMS	NOOITGEDACHT NO: 913 LS	00000913	00001	00000	0000	-		AGRICULTURAL PROPERTIES	NOOITGEDACHT NO: 913 LS PTN 1	0.5753	110 000	-
LS FARMS	NOOITGEDACHT NO: 913 LS	00000913	00003	00000	0000	-		MULTI PURPOSE PROPERTIES	NOOITGEDACHT NO: 913 LS PTN 3	713.6870	0	SECTION 9.2 SUBDIVIDED AS FOLLOWS:
LS FARMS	NOOITGEDACHT NO: 913 LS	00000913	00003	00000	M001	-		PUBLIC SERVICE PURPOSES	NOOITGEDACHT NO: 913 LS PTN 3	5.0193	1 980 000	PHOMOLONG SENIOR SECONDARY SCHOOL
LS FARMS	NOOITGEDACHT NO: 913 LS	00000913	00003	00000	M002	-		AGRICULTURAL PROPERTIES	NOOITGEDACHT NO: 913 LS PTN 3	552.4377	3 690 000	-
LS FARMS	NOOITGEDACHT NO: 913 LS	00000913	00003	00000	M003	-		RESIDENTIAL PROPERTIES	NOOITGEDACHT NO: 913 LS PTN 3	156.2300	2 600 000	-
LS FARMS	NOOITGEDACHT NO: 913 LS	00000913	00004	00000	0000	-		MULTI PURPOSE PROPERTIES	NOOITGEDACHT NO: 913 LS PTN 4	712.6320	0	SECTION 9.2 SUBDIVIDED AS FOLLOWS:
LS FARMS	NOOITGEDACHT NO: 913 LS	00000913	00004	00000	M001	-		PUBLIC SERVICE PURPOSES	NOOITGEDACHT NO: 913 LS PTN 4	1.9870	6 750 000	MANANGA PRIMARY SCHOOL
LS FARMS	NOOITGEDACHT NO: 913 LS	00000913	00004	00000	M002	-		PUBLIC SERVICE PURPOSES	NOOITGEDACHT NO: 913 LS PTN 4	2.2711	3 770 000	MAKOTOPONG SENIOR PRIMARY SCHOOL
LS FARMS	NOOITGEDACHT NO: 913 LS	00000913	00004	00000	M003	-		AGRICULTURAL PROPERTIES	NOOITGEDACHT NO: 913 LS PTN 4	708.3739	8 620 000	-
LS FARMS	NOOITGEDACHT NO: 913 LS	00000913	00006	00000	0000	-		AGRICULTURAL PROPERTIES	NOOITGEDACHT NO: 913 LS PTN 6	1 130.0000	8 710 000	-
LS FARMS	NOOITGEDACHT NO: 913 LS	00000913	00008	00000	0000	-		AGRICULTURAL PROPERTIES	NOOITGEDACHT NO: 913 LS PTN 8	590.5400	3 840 000	-
LS FARMS	NOOITGEDACHT NO: 913 LS	00000913	00009	00000	0000	-		MULTI PURPOSE PROPERTIES	NOOITGEDACHT NO: 913 LS PTN 9	251.4940	0	SECTION 9.2 SUBDIVIDED AS FOLLOWS:
LS FARMS	NOOITGEDACHT NO: 913 LS	00000913	00009	00000	M001	-		PUBLIC SERVICE PURPOSES	NOOITGEDACHT NO: 913 LS PTN 9	1.8097	1 420 000	ITIRELENG PRIMARY SCHOOL
LS FARMS	NOOITGEDACHT NO: 913 LS	00000913	00009	00000	M002	-		AGRICULTURAL PROPERTIES	NOOITGEDACHT NO: 913 LS PTN 9	249.6843	10 100 000	-
LS FARMS	NOOITGEDACHT NO: 913 LS	00000913	00012	00000	0000	-		AGRICULTURAL PROPERTIES	NOOITGEDACHT NO: 913 LS PTN 12	794.8970	5 090 000	-
LS FARMS	NOOITGEDACHT NO: 913 LS	00000913	00013	00000	0000	-		AGRICULTURAL PROPERTIES	NOOITGEDACHT NO: 913 LS PTN 13	171.5630	3 620 000	-
LS FARMS	NOOITGEDACHT NO: 913 LS	00000913	00014	00000	0000	-		AGRICULTURAL PROPERTIES	NOOITGEDACHT NO: 913 LS PTN 14	136.9820	2 010 000	-
LS FARMS	NOOITGEDACHT NO: 913 LS	00000913	00015	00000	0000	-		AGRICULTURAL PROPERTIES	NOOITGEDACHT NO: 913 LS PTN 15	137.3880	1 810 000	-
LS FARMS	NOOITGEDACHT NO: 913 LS	00000913	00016	00000	0000	-		AGRICULTURAL PROPERTIES	NOOITGEDACHT NO: 913 LS PTN 16	171.6490	14 200 000	-
LS FARMS	NOOITGEDACHT NO: 913 LS	00000913	00018	00000	0000	-		AGRICULTURAL PROPERTIES	NOOITGEDACHT NO: 913 LS PTN 18	22.6895	820 000	-
LS FARMS	NOOITGEDACHT NO: 913 LS	00000913	00019	00000	0000	-		AGRICULTURAL PROPERTIES	NOOITGEDACHT NO: 913 LS PTN 19	41.5332	6 040 000	-
LS FARMS	NOOITGEDACHT NO: 913 LS	00000913	00021	00000	0000	-		AGRICULTURAL PROPERTIES	NOOITGEDACHT NO: 913 LS PTN 21	27.4861	7 050 000	-
LS FARMS	NOOITGEDACHT NO: 913 LS	00000913	00022	00000	0000	-		AGRICULTURAL PROPERTIES	NOOITGEDACHT NO: 913 LS PTN 22	47.3577	2 500 000	-
LS FARMS	NOOITGEDACHT NO: 913 LS	00000913	00023	00000	0000	-		PUBLIC SERVICE INFRASTRUCTURE PROPERTIES	NOOITGEDACHT NO: 913 LS PTN 23	12.4276	1 000	-
LS FARMS	NOOITGEDACHT NO: 913 LS	00000913	00024	00000	0000	-		PUBLIC SERVICE INFRASTRUCTURE PROPERTIES	NOOITGEDACHT NO: 913 LS PTN 24	8.3260	1 000	-
LS FARMS	NOOITGEDACHT NO: 913 LS	00000913	00025	00000	0000	-		PUBLIC SERVICE INFRASTRUCTURE PROPERTIES	NOOITGEDACHT NO: 913 LS PTN 25	0.4005	1 000	-
LS FARMS	NOOITGEDACHT NO: 913 LS	00000913	00026	00000	0000	-		PUBLIC SERVICE INFRASTRUCTURE PROPERTIES	NOOITGEDACHT NO: 913 LS PTN 26	4.8901	1 000	-
LS FARMS	ONVERWACHT NO: 914 LS	00000914	00000	00000	0000	-		AGRICULTURAL PROPERTIES	ONVERWACHT NO: 914 LS PTN 0	60.3340	510 000	-
LS FARMS	ONVERWACHT NO: 914 LS	00000914	00001	00000	0000	-		AGRICULTURAL PROPERTIES	ONVERWACHT NO: 914 LS PTN 1	281.8620	3 450 000	-
LS FARMS	ONVERWACHT NO: 914 LS	00000914	00002	00000	0000	-		AGRICULTURAL PROPERTIES	ONVERWACHT NO: 914 LS PTN 2	111.4500	3 520 000	-
LS FARMS	ONVERWACHT NO: 914 LS	00000914	00004	00000	0000	-		AGRICULTURAL PROPERTIES	ONVERWACHT NO: 914 LS PTN 4	177.3970	1 760 000	-
LS FARMS	ONVERWACHT NO: 914 LS	00000914	00005	00000	0000	-		AGRICULTURAL PROPERTIES	ONVERWACHT NO: 914 LS PTN 5	149.7590	2 590 000	-
LS FARMS	ONVERWACHT NO: 914 LS	00000914	00006	00000	0000	-		AGRICULTURAL PROPERTIES	ONVERWACHT NO: 914 LS PTN 6	140.8820	2 580 000	-
LS FARMS	ONVERWACHT NO: 914 LS	00000914	00007	00000	0000	-		AGRICULTURAL PROPERTIES	ONVERWACHT NO: 914 LS PTN 7	274.8280	3 860 000	-
LS FARMS	ONVERWACHT NO: 914 LS	00000914	00008	00000	0000	-		AGRICULTURAL PROPERTIES	ONVERWACHT NO: 914 LS PTN 8	246.4430	2 160 000	-
LS FARMS	ONVERWACHT NO: 914 LS	00000914	00009	00000	0000	-		AGRICULTURAL PROPERTIES	ONVERWACHT NO: 914 LS PTN 9	156.9840	3 240 000	-

Registered or other description of the property							Full Names of Owner(s)	Category determined in terms of Section 8 of the Act	Physical address of the property	Extent of the property (HA)	Market value of the property	Remarks
Town Allotment	Suburb	Erf Nr	Portion	Unit	Section							
LS FARMS	ONVERWACHT NO: 914 LS	00000914	00010	00000	0000	-		AGRICULTURAL PROPERTIES	ONVERWACHT NO: 914 LS PTN 10	104.4440	890 000	-
LS FARMS	ONVERWACHT NO: 914 LS	00000914	00011	00000	0000	-		AGRICULTURAL PROPERTIES	ONVERWACHT NO: 914 LS PTN 11	478.3070	4 790 000	-
LS FARMS	ONVERWACHT NO: 914 LS	00000914	00013	00000	0000	-		PUBLIC SERVICE INFRASTRUCTURE PROPERTIES	ONVERWACHT NO: 914 LS PTN 13	6.9408	1 000	-
LS FARMS	ONVERWACHT NO: 914 LS	00000914	00014	00000	0000	-		AGRICULTURAL PROPERTIES	ONVERWACHT NO: 914 LS PTN 14	85.6370	4 540 000	-
LS FARMS	ONVERWACHT NO: 914 LS	00000914	00015	00000	0000	-		AGRICULTURAL PROPERTIES	ONVERWACHT NO: 914 LS PTN 15	104.3950	890 000	-
LS FARMS	ONVERWACHT NO: 914 LS	00000914	00016	00000	0000	-		AGRICULTURAL PROPERTIES	ONVERWACHT NO: 914 LS PTN 16	22.3661	190 000	-
LS FARMS	ONVERWACHT NO: 914 LS	00000914	00017	00000	0000	-		AGRICULTURAL PROPERTIES	ONVERWACHT NO: 914 LS PTN 17	85.6532	730 000	-
LS FARMS	ONVERWACHT NO: 914 LS	00000914	00018	00000	0000	-		AGRICULTURAL PROPERTIES	ONVERWACHT NO: 914 LS PTN 18	40.7864	350 000	-
LS FARMS	ONVERWACHT NO: 914 LS	00000914	00019	00000	0000	-		AGRICULTURAL PROPERTIES	ONVERWACHT NO: 914 LS PTN 19	109.6660	930 000	-
LS FARMS	ONVERWACHT NO: 914 LS	00000914	00021	00000	0000	-		MULTI PURPOSE PROPERTIES	ONVERWACHT NO: 914 LS PTN 21	140.8820	0	SECTION 9.2 SUBDIVIDED AS FOLLOWS:
LS FARMS	ONVERWACHT NO: 914 LS	00000914	00021	00000	M001	-		AGRICULTURAL PROPERTIES	ONVERWACHT NO: 914 LS PTN 21	138.8820	3 990 000	-
LS FARMS	ONVERWACHT NO: 914 LS	00000914	00021	00000	M002	-		INDUSTRIAL PROPERTIES	ONVERWACHT NO: 914 LS PTN 21	2.0000	650 000	-
LS FARMS	ONVERWACHT NO: 914 LS	00000914	00023	00000	0000	-		AGRICULTURAL PROPERTIES	ONVERWACHT NO: 914 LS PTN 23	64.3924	1 090 000	-
LS FARMS	ONVERWACHT NO: 914 LS	00000914	00025	00000	0000	-		AGRICULTURAL PROPERTIES	ONVERWACHT NO: 914 LS PTN 25	342.6130	3 820 000	-
LS FARMS	ONVERWACHT NO: 914 LS	00000914	00026	00000	0000	-		AGRICULTURAL PROPERTIES	ONVERWACHT NO: 914 LS PTN 26	120.0160	2 820 000	-
LS FARMS	ONVERWACHT NO: 914 LS	00000914	00028	00000	0000	-		AGRICULTURAL PROPERTIES	ONVERWACHT NO: 914 LS PTN 28	117.2910	2 530 000	-
LS FARMS	ONVERWACHT NO: 914 LS	00000914	00029	00000	0000	-		PUBLIC SERVICE INFRASTRUCTURE PROPERTIES	ONVERWACHT NO: 914 LS PTN 29	2.5071	1 000	-
LS FARMS	ONVERWACHT NO: 914 LS	00000914	00030	00000	0000	-		PUBLIC SERVICE INFRASTRUCTURE PROPERTIES	ONVERWACHT NO: 914 LS PTN 30	4.9631	1 000	-
LS FARMS	ONVERWACHT NO: 914 LS	00000914	00031	00000	0000	-		PUBLIC SERVICE INFRASTRUCTURE PROPERTIES	ONVERWACHT NO: 914 LS PTN 31	2.0514	1 000	-
LS FARMS	ONVERWACHT NO: 914 LS	00000914	00032	00000	0000	-		PUBLIC SERVICE INFRASTRUCTURE PROPERTIES	ONVERWACHT NO: 914 LS PTN 32	0.1996	1 000	-
LS FARMS	ONVERWACHT NO: 914 LS	00000914	00033	00000	0000	-		PUBLIC SERVICE INFRASTRUCTURE PROPERTIES	ONVERWACHT NO: 914 LS PTN 33	0.1853	1 000	-
LS FARMS	ONVERWACHT NO: 914 LS	00000914	00034	00000	0000	-		PUBLIC SERVICE INFRASTRUCTURE PROPERTIES	ONVERWACHT NO: 914 LS PTN 34	2.7248	1 000	-
LS FARMS	ONVERWACHT NO: 914 LS	00000914	00035	00000	0000	-		PUBLIC SERVICE INFRASTRUCTURE PROPERTIES	ONVERWACHT NO: 914 LS PTN 35	0.1036	1 000	-
LS FARMS	ONVERWACHT NO: 914 LS	00000914	00036	00000	0000	-		PUBLIC SERVICE INFRASTRUCTURE PROPERTIES	ONVERWACHT NO: 914 LS PTN 36	3.4832	1 000	-
LS FARMS	ONVERWACHT NO: 914 LS	00000914	00049	00000	0000	-		AGRICULTURAL PROPERTIES	ONVERWACHT NO: 914 LS PTN 49	120.3550	5 790 000	-
LS FARMS	TWEEFONTEIN NO: 915 LS	00000915	00001	00000	0000	-		RESIDENTIAL PROPERTIES	TWEEFONTEIN NO: 915 LS PTN 1	0.5934	1 000	-
LS FARMS	TWEEFONTEIN NO: 915 LS	00000915	00002	00000	0000	-		AGRICULTURAL PROPERTIES	TWEEFONTEIN NO: 915 LS PTN 2	373.5380	3 740 000	-
LS FARMS	TWEEFONTEIN NO: 915 LS	00000915	00003	00000	0000	-		AGRICULTURAL PROPERTIES	TWEEFONTEIN NO: 915 LS PTN 3	350.7280	3 510 000	-
LS FARMS	TWEEFONTEIN NO: 915 LS	00000915	00006	00000	0000	-		PUBLIC SERVICE INFRASTRUCTURE PROPERTIES	TWEEFONTEIN NO: 915 LS PTN 6	0.5625	1 000	-
LS FARMS	TWEEFONTEIN NO: 915 LS	00000915	00007	00000	0000	-		AGRICULTURAL PROPERTIES	TWEEFONTEIN NO: 915 LS PTN 7	371.5320	3 720 000	-
LS FARMS	TWEEFONTEIN NO: 915 LS	00000915	00008	00000	0000	-		AGRICULTURAL PROPERTIES	TWEEFONTEIN NO: 915 LS PTN 8	166.1900	4 020 000	-
LS FARMS	TWEEFONTEIN NO: 915 LS	00000915	00009	00000	0000	-		AGRICULTURAL PROPERTIES	TWEEFONTEIN NO: 915 LS PTN 9	171.3060	1 200 000	-
LS FARMS	TWEEFONTEIN NO: 915 LS	00000915	00010	00000	0000	-		AGRICULTURAL PROPERTIES	TWEEFONTEIN NO: 915 LS PTN 10	128.4800	1 280 000	-
LS FARMS	TWEEFONTEIN NO: 915 LS	00000915	00011	00000	0000	-		AGRICULTURAL PROPERTIES	TWEEFONTEIN NO: 915 LS PTN 11	30.8751	19 400 000	-
LS FARMS	TWEEFONTEIN NO: 915 LS	00000915	00012	00000	0000	-		PUBLIC SERVICE INFRASTRUCTURE PROPERTIES	TWEEFONTEIN NO: 915 LS PTN 12	5.1392	1 000	-
LS FARMS	TWEEFONTEIN NO: 915 LS	00000915	00013	00000	0000	-		AGRICULTURAL PROPERTIES	TWEEFONTEIN NO: 915 LS PTN 13	42.8266	14 100 000	-

Registered or other description of the property							Full Names of Owner(s)	Category determined in terms of Section 8 of the Act	Physical address of the property	Extent of the property (HA)	Market value of the property	Remarks
Town Allotment	Suburb	Erf Nr	Portion	Unit	Section							
LS FARMS	TWEEFONTEIN NO: 915 LS	00000915	00014	00000	0000	-		PUBLIC SERVICE INFRASTRUCTURE PROPERTIES	TWEEFONTEIN NO: 915 LS PTN 14	0.1513	1 000	-
LS FARMS	TWEEFONTEIN NO: 915 LS	00000915	00015	00000	0000	-		AGRICULTURAL PROPERTIES	TWEEFONTEIN NO: 915 LS PTN 15	3.1729	6 470 000	POLOKWANE EXT 128 TOWNSHIP OWNER VALUATION
LS FARMS	TWEEFONTEIN NO: 915 LS	00000915	00016	00000	0000	-		AGRICULTURAL PROPERTIES	TWEEFONTEIN NO: 915 LS PTN 16	13.3440	14 000 000	-
LS FARMS	TWEEFONTEIN NO: 915 LS	00000915	00017	00000	0000	-		AGRICULTURAL PROPERTIES	TWEEFONTEIN NO: 915 LS PTN 17	21.4133	2 600 000	-
LS FARMS	TWEEFONTEIN NO: 915 LS	00000915	00021	00000	0000	-		MULTI PURPOSE PROPERTIES	TWEEFONTEIN NO: 915 LS PTN 21	2.5438	0	SECTION 9.2 SUBDIVIDED AS FOLLOWS:
LS FARMS	TWEEFONTEIN NO: 915 LS	00000915	00021	00000	M001	-		INDUSTRIAL PROPERTIES	TWEEFONTEIN NO: 915 LS PTN 21	1.0000	610 000	-
LS FARMS	TWEEFONTEIN NO: 915 LS	00000915	00021	00000	M002	-		RESIDENTIAL PROPERTIES	TWEEFONTEIN NO: 915 LS PTN 21	1.5438	2 070 000	-
LS FARMS	TWEEFONTEIN NO: 915 LS	00000915	00022	00000	0000	-		AGRICULTURAL PROPERTIES	TWEEFONTEIN NO: 915 LS PTN 22	8.7484	4 730 000	-
LS FARMS	TWEEFONTEIN NO: 915 LS	00000915	00023	00000	0000	-		AGRICULTURAL PROPERTIES	TWEEFONTEIN NO: 915 LS PTN 23	8.5653	4 520 000	-
LS FARMS	TWEEFONTEIN NO: 915 LS	00000915	00024	00000	0000	-		MULTI PURPOSE PROPERTIES	TWEEFONTEIN NO: 915 LS PTN 24	8.5653	0	SECTION 9.2 SUBDIVIDED AS FOLLOWS:
LS FARMS	TWEEFONTEIN NO: 915 LS	00000915	00024	00000	M001	-		INDUSTRIAL PROPERTIES	TWEEFONTEIN NO: 915 LS PTN 24	0.5000	1 670 000	-
LS FARMS	TWEEFONTEIN NO: 915 LS	00000915	00024	00000	M002	-		AGRICULTURAL PROPERTIES	TWEEFONTEIN NO: 915 LS PTN 24	8.0653	4 840 000	-
LS FARMS	TWEEFONTEIN NO: 915 LS	00000915	00025	00000	0000	-		AGRICULTURAL PROPERTIES	TWEEFONTEIN NO: 915 LS PTN 25	8.5653	6 040 000	-
LS FARMS	TWEEFONTEIN NO: 915 LS	00000915	00026	00000	0000	-		MULTI PURPOSE PROPERTIES	TWEEFONTEIN NO: 915 LS PTN 26	8.5793	0	SECTION 9.2 SUBDIVIDED AS FOLLOWS:
LS FARMS	TWEEFONTEIN NO: 915 LS	00000915	00026	00000	M001	-		INDUSTRIAL PROPERTIES	TWEEFONTEIN NO: 915 LS PTN 26	0.5000	1 870 000	-
LS FARMS	TWEEFONTEIN NO: 915 LS	00000915	00026	00000	M002	-		AGRICULTURAL PROPERTIES	TWEEFONTEIN NO: 915 LS PTN 26	8.0793	4 670 000	-
LS FARMS	TWEEFONTEIN NO: 915 LS	00000915	00027	00000	0000	-		MULTI PURPOSE PROPERTIES	TWEEFONTEIN NO: 915 LS PTN 27	8.8507	0	SECTION 9.2 SUBDIVIDED AS FOLLOWS:
LS FARMS	TWEEFONTEIN NO: 915 LS	00000915	00027	00000	M001	-		INDUSTRIAL PROPERTIES	TWEEFONTEIN NO: 915 LS PTN 27	2.0000	2 920 000	-
LS FARMS	TWEEFONTEIN NO: 915 LS	00000915	00027	00000	M002	-		AGRICULTURAL PROPERTIES	TWEEFONTEIN NO: 915 LS PTN 27	6.8507	5 680 000	-
LS FARMS	TWEEFONTEIN NO: 915 LS	00000915	00028	00000	0000	-		AGRICULTURAL PROPERTIES	TWEEFONTEIN NO: 915 LS PTN 28	9.4531	2 080 000	-
LS FARMS	TWEEFONTEIN NO: 915 LS	00000915	00029	00000	0000	-		MULTI PURPOSE PROPERTIES	TWEEFONTEIN NO: 915 LS PTN 29	9.9229	0	SECTION 9.2 SUBDIVIDED AS FOLLOWS:
LS FARMS	TWEEFONTEIN NO: 915 LS	00000915	00029	00000	M001	-		INDUSTRIAL PROPERTIES	TWEEFONTEIN NO: 915 LS PTN 29	0.6000	780 000	-
LS FARMS	TWEEFONTEIN NO: 915 LS	00000915	00029	00000	M002	-		AGRICULTURAL PROPERTIES	TWEEFONTEIN NO: 915 LS PTN 29	9.3229	6 660 000	-
LS FARMS	TWEEFONTEIN NO: 915 LS	00000915	00030	00000	0000	-		MULTI PURPOSE PROPERTIES	TWEEFONTEIN NO: 915 LS PTN 30	10.7208	0	SECTION 9.2 SUBDIVIDED AS FOLLOWS:
LS FARMS	TWEEFONTEIN NO: 915 LS	00000915	00030	00000	M001	-		INDUSTRIAL PROPERTIES	TWEEFONTEIN NO: 915 LS PTN 30	0.8584	2 260 000	-
LS FARMS	TWEEFONTEIN NO: 915 LS	00000915	00030	00000	M002	-		AGRICULTURAL PROPERTIES	TWEEFONTEIN NO: 915 LS PTN 30	9.8624	3 200 000	-
LS FARMS	TWEEFONTEIN NO: 915 LS	00000915	00031	00000	0000	-		MULTI PURPOSE PROPERTIES	TWEEFONTEIN NO: 915 LS PTN 31	8.5653	0	SECTION 9.2 SUBDIVIDED AS FOLLOWS:
LS FARMS	TWEEFONTEIN NO: 915 LS	00000915	00031	00000	M001	-		INDUSTRIAL PROPERTIES	TWEEFONTEIN NO: 915 LS PTN 31	0.5000	620 000	-
LS FARMS	TWEEFONTEIN NO: 915 LS	00000915	00031	00000	M002	-		AGRICULTURAL PROPERTIES	TWEEFONTEIN NO: 915 LS PTN 31	8.0653	2 170 000	-
LS FARMS	TWEEFONTEIN NO: 915 LS	00000915	00032	00000	0000	-		AGRICULTURAL PROPERTIES	TWEEFONTEIN NO: 915 LS PTN 32	8.5653	3 000 000	-
LS FARMS	TWEEFONTEIN NO: 915 LS	00000915	00033	00000	0000	-		AGRICULTURAL PROPERTIES	TWEEFONTEIN NO: 915 LS PTN 33	8.5653	2 770 000	-
LS FARMS	TWEEFONTEIN NO: 915 LS	00000915	00034	00000	0000	-		AGRICULTURAL PROPERTIES	TWEEFONTEIN NO: 915 LS PTN 34	2.8552	1 210 000	-
LS FARMS	TWEEFONTEIN NO: 915 LS	00000915	00035	00000	0000	-		AGRICULTURAL PROPERTIES	TWEEFONTEIN NO: 915 LS PTN 35	8.5653	1 790 000	-
LS FARMS	TWEEFONTEIN NO: 915 LS	00000915	00036	00000	0000	-		AGRICULTURAL PROPERTIES	TWEEFONTEIN NO: 915 LS PTN 36	8.5653	3 140 000	-
LS FARMS	TWEEFONTEIN NO: 915 LS	00000915	00037	00000	0000	-		MULTI PURPOSE PROPERTIES	TWEEFONTEIN NO: 915 LS PTN 37	8.5653	0	SECTION 9.2 SUBDIVIDED AS FOLLOWS:
LS FARMS	TWEEFONTEIN NO: 915 LS	00000915	00037	00000	M001	-		BUSINESS AND COMMERCIAL PROPERTIES	TWEEFONTEIN NO: 915 LS PTN 37	0.8955	3 990 000	LIMPOPO LODGE

Registered or other description of the property							Full Names of Owner(s)	Category determined in terms of Section 8 of the Act	Physical address of the property	Extent of the property (HA)	Market value of the property	Remarks
Town Allotment	Suburb	Erf Nr	Portion	Unit	Section							
LS FARMS	TWEEFONTEIN NO: 915 LS	00000915	00037	00000	M002	-		AGRICULTURAL PROPERTIES	TWEEFONTEIN NO: 915 LS PTN 37	7.6698	1 790 000	-
LS FARMS	TWEEFONTEIN NO: 915 LS	00000915	00038	00000	0000	-		AGRICULTURAL PROPERTIES	TWEEFONTEIN NO: 915 LS PTN 38	8.7484	4 100 000	-
LS FARMS	TWEEFONTEIN NO: 915 LS	00000915	00039	00000	0000	-		MULTI PURPOSE PROPERTIES	TWEEFONTEIN NO: 915 LS PTN 39	8.5653	0	SECTION 9.2 SUBDIVIDED AS FOLLOWS:
LS FARMS	TWEEFONTEIN NO: 915 LS	00000915	00039	00000	M001	-		BUSINESS AND COMMERCIAL PROPERTIES	TWEEFONTEIN NO: 915 LS PTN 39	0.5000	830 000	AUCTION OPERATION POLOKWANE
LS FARMS	TWEEFONTEIN NO: 915 LS	00000915	00039	00000	M002	-		AGRICULTURAL PROPERTIES	TWEEFONTEIN NO: 915 LS PTN 39	8.0653	2 480 000	-
LS FARMS	TWEEFONTEIN NO: 915 LS	00000915	00040	00000	0000	-		AGRICULTURAL PROPERTIES	TWEEFONTEIN NO: 915 LS PTN 40	8.5653	5 060 000	-
LS FARMS	TWEEFONTEIN NO: 915 LS	00000915	00041	00000	0000	-		AGRICULTURAL PROPERTIES	TWEEFONTEIN NO: 915 LS PTN 41	8.5653	2 930 000	-
LS FARMS	TWEEFONTEIN NO: 915 LS	00000915	00042	00000	0000	-		AGRICULTURAL PROPERTIES	TWEEFONTEIN NO: 915 LS PTN 42	8.5653	2 080 000	-
LS FARMS	TWEEFONTEIN NO: 915 LS	00000915	00043	00000	0000	-		MULTI PURPOSE PROPERTIES	TWEEFONTEIN NO: 915 LS PTN 43	8.5653	0	SECTION 9.2 SUBDIVIDED AS FOLLOWS:
LS FARMS	TWEEFONTEIN NO: 915 LS	00000915	00043	00000	M001	-		INDUSTRIAL PROPERTIES	TWEEFONTEIN NO: 915 LS PTN 43	2.0000	5 680 000	SEYALALA PALISADES
LS FARMS	TWEEFONTEIN NO: 915 LS	00000915	00043	00000	M002	-		AGRICULTURAL PROPERTIES	TWEEFONTEIN NO: 915 LS PTN 43	6.5653	4 430 000	-
LS FARMS	TWEEFONTEIN NO: 915 LS	00000915	00044	00000	0000	-		AGRICULTURAL PROPERTIES	TWEEFONTEIN NO: 915 LS PTN 44	8.5653	2 270 000	-
LS FARMS	TWEEFONTEIN NO: 915 LS	00000915	00045	00000	0000	-		AGRICULTURAL PROPERTIES	TWEEFONTEIN NO: 915 LS PTN 45	12.6500	2 660 000	-
LS FARMS	TWEEFONTEIN NO: 915 LS	00000915	00046	00000	0000	-		AGRICULTURAL PROPERTIES	TWEEFONTEIN NO: 915 LS PTN 46	8.5653	2 260 000	-
LS FARMS	TWEEFONTEIN NO: 915 LS	00000915	00047	00000	0000	-		AGRICULTURAL PROPERTIES	TWEEFONTEIN NO: 915 LS PTN 47	2.9154	2 060 000	-
LS FARMS	TWEEFONTEIN NO: 915 LS	00000915	00048	00000	0000	-		AGRICULTURAL PROPERTIES	TWEEFONTEIN NO: 915 LS PTN 48	8.5653	1 610 000	-
LS FARMS	TWEEFONTEIN NO: 915 LS	00000915	00049	00000	0000	-		AGRICULTURAL PROPERTIES	TWEEFONTEIN NO: 915 LS PTN 49	8.5653	3 550 000	-
LS FARMS	TWEEFONTEIN NO: 915 LS	00000915	00050	00000	0000	-		MULTI PURPOSE PROPERTIES	TWEEFONTEIN NO: 915 LS PTN 50	8.5653	0	SECTION 9.2 SUBDIVIDED AS FOLLOWS:
LS FARMS	TWEEFONTEIN NO: 915 LS	00000915	00050	00000	M001	-		INDUSTRIAL PROPERTIES	TWEEFONTEIN NO: 915 LS PTN 50	0.5000	1 840 000	CHISA MULTI PROJECTS
LS FARMS	TWEEFONTEIN NO: 915 LS	00000915	00050	00000	M002	-		AGRICULTURAL PROPERTIES	TWEEFONTEIN NO: 915 LS PTN 50	8.0653	1 910 000	-
LS FARMS	TWEEFONTEIN NO: 915 LS	00000915	00051	00000	0000	-		AGRICULTURAL PROPERTIES	TWEEFONTEIN NO: 915 LS PTN 51	8.5653	2 280 000	-
LS FARMS	TWEEFONTEIN NO: 915 LS	00000915	00052	00000	0000	-		AGRICULTURAL PROPERTIES	TWEEFONTEIN NO: 915 LS PTN 52	8.5653	3 120 000	-
LS FARMS	TWEEFONTEIN NO: 915 LS	00000915	00053	00000	0000	-		MULTI PURPOSE PROPERTIES	TWEEFONTEIN NO: 915 LS PTN 53	9.1339	0	SECTION 9.2 SUBDIVIDED AS FOLLOWS:
LS FARMS	TWEEFONTEIN NO: 915 LS	00000915	00053	00000	M001	-		RESIDENTIAL PROPERTIES	TWEEFONTEIN NO: 915 LS PTN 53	0.1339	2 010 000	-
LS FARMS	TWEEFONTEIN NO: 915 LS	00000915	00053	00000	M002	-		AGRICULTURAL PROPERTIES	TWEEFONTEIN NO: 915 LS PTN 53	9.0000	1 350 000	-
LS FARMS	TWEEFONTEIN NO: 915 LS	00000915	00054	00000	0000	-		AGRICULTURAL PROPERTIES	TWEEFONTEIN NO: 915 LS PTN 54	2.5723	420 000	-
LS FARMS	TWEEFONTEIN NO: 915 LS	00000915	00055	00000	0000	-		AGRICULTURAL PROPERTIES	TWEEFONTEIN NO: 915 LS PTN 55	8.9463	1 680 000	-
LS FARMS	TWEEFONTEIN NO: 915 LS	00000915	00056	00000	0000	-		AGRICULTURAL PROPERTIES	TWEEFONTEIN NO: 915 LS PTN 56	8.9516	1 480 000	-
LS FARMS	TWEEFONTEIN NO: 915 LS	00000915	00057	00000	0000	-		AGRICULTURAL PROPERTIES	TWEEFONTEIN NO: 915 LS PTN 57	8.9516	1 480 000	-
LS FARMS	TWEEFONTEIN NO: 915 LS	00000915	00058	00000	0000	-		AGRICULTURAL PROPERTIES	TWEEFONTEIN NO: 915 LS PTN 58	8.9516	3 010 000	-
LS FARMS	TWEEFONTEIN NO: 915 LS	00000915	00059	00000	0000	-		AGRICULTURAL PROPERTIES	TWEEFONTEIN NO: 915 LS PTN 59	8.9516	2 020 000	-
LS FARMS	TWEEFONTEIN NO: 915 LS	00000915	00060	00000	0000	-		BUSINESS AND COMMERCIAL PROPERTIES	TWEEFONTEIN NO: 915 LS PTN 60	8.9516	3 410 000	-
LS FARMS	TWEEFONTEIN NO: 915 LS	00000915	00061	00000	0000	-		AGRICULTURAL PROPERTIES	TWEEFONTEIN NO: 915 LS PTN 61	8.9516	2 230 000	-
LS FARMS	TWEEFONTEIN NO: 915 LS	00000915	00062	00000	0000	-		AGRICULTURAL PROPERTIES	TWEEFONTEIN NO: 915 LS PTN 62	8.9500	1 480 000	-
LS FARMS	TWEEFONTEIN NO: 915 LS	00000915	00063	00000	0000	-		MULTI PURPOSE PROPERTIES	TWEEFONTEIN NO: 915 LS PTN 63	8.5741	0	SECTION 9.2 SUBDIVIDED AS FOLLOWS:
LS FARMS	TWEEFONTEIN NO: 915 LS	00000915	00063	00000	M001	-		BUSINESS AND COMMERCIAL PROPERTIES	TWEEFONTEIN NO: 915 LS PTN 63	0.5000	1 350 000	-

Registered or other description of the property							Full Names of Owner(s)	Category determined in terms of Section 8 of the Act	Physical address of the property	Extent of the property (HA)	Market value of the property	Remarks
Town Allotment	Suburb	Erf Nr	Portion	Unit	Section							
LS FARMS	TWEEFONTEIN NO: 915 LS	00000915	00063	00000	M002	-		AGRICULTURAL PROPERTIES	TWEEFONTEIN NO: 915 LS PTN 63	8.0741	8 080 000	-
LS FARMS	TWEEFONTEIN NO: 915 LS	00000915	00064	00000	0000	-		AGRICULTURAL PROPERTIES	TWEEFONTEIN NO: 915 LS PTN 64	11.9135	6 310 000	-
LS FARMS	TWEEFONTEIN NO: 915 LS	00000915	00065	00000	0000	-		AGRICULTURAL PROPERTIES	TWEEFONTEIN NO: 915 LS PTN 65	8.9469	4 740 000	-
LS FARMS	TWEEFONTEIN NO: 915 LS	00000915	00068	00000	0000	-		AGRICULTURAL PROPERTIES	TWEEFONTEIN NO: 915 LS PTN 68	7.7300	2 270 000	-
LS FARMS	TWEEFONTEIN NO: 915 LS	00000915	00069	00000	0000	-		AGRICULTURAL PROPERTIES	TWEEFONTEIN NO: 915 LS PTN 69	9.1640	5 210 000	-
LS FARMS	TWEEFONTEIN NO: 915 LS	00000915	00072	00000	0000	-		RESIDENTIAL PROPERTIES	TWEEFONTEIN NO: 915 LS PTN 72	3.1534	5 520 000	-
LS FARMS	TWEEFONTEIN NO: 915 LS	00000915	00073	00000	0000	-		AGRICULTURAL PROPERTIES	TWEEFONTEIN NO: 915 LS PTN 73	8.7558	6 510 000	-
LS FARMS	TWEEFONTEIN NO: 915 LS	00000915	00074	00000	0000	-		AGRICULTURAL PROPERTIES	TWEEFONTEIN NO: 915 LS PTN 74	8.9398	2 430 000	-
LS FARMS	TWEEFONTEIN NO: 915 LS	00000915	00075	00000	0000	-		BUSINESS AND COMMERCIAL PROPERTIES	TWEEFONTEIN NO: 915 LS PTN 75	8.7476	10 300 000	-
LS FARMS	TWEEFONTEIN NO: 915 LS	00000915	00076	00000	0000	-		AGRICULTURAL PROPERTIES	TWEEFONTEIN NO: 915 LS PTN 76	8.9029	2 110 000	-
LS FARMS	TWEEFONTEIN NO: 915 LS	00000915	00077	00000	0000	-		AGRICULTURAL PROPERTIES	TWEEFONTEIN NO: 915 LS PTN 77	8.7414	5 190 000	-
LS FARMS	TWEEFONTEIN NO: 915 LS	00000915	00078	00000	0000	-		AGRICULTURAL PROPERTIES	TWEEFONTEIN NO: 915 LS PTN 78	9.6245	2 640 000	-
LS FARMS	TWEEFONTEIN NO: 915 LS	00000915	00079	00000	0000	-		MULTI PURPOSE PROPERTIES	TWEEFONTEIN NO: 915 LS PTN 79	7.4715	0	SECTION 9.2 SUBDIVIDED AS FOLLOWS:
LS FARMS	TWEEFONTEIN NO: 915 LS	00000915	00079	00000	M001	-		BUSINESS AND COMMERCIAL PROPERTIES	TWEEFONTEIN NO: 915 LS PTN 79	0.7238	6 470 000	THATCH PALACE LODGE
LS FARMS	TWEEFONTEIN NO: 915 LS	00000915	00079	00000	M002	-		BUSINESS AND COMMERCIAL PROPERTIES	TWEEFONTEIN NO: 915 LS PTN 79	6.7477	6 640 000	FOODZONE
LS FARMS	TWEEFONTEIN NO: 915 LS	00000915	00080	00000	0000	-		AGRICULTURAL PROPERTIES	TWEEFONTEIN NO: 915 LS PTN 80	8.8753	6 360 000	-
LS FARMS	TWEEFONTEIN NO: 915 LS	00000915	00081	00000	0000	-		MULTI PURPOSE PROPERTIES	TWEEFONTEIN NO: 915 LS PTN 81	8.5653	0	SECTION 9.2 SUBDIVIDED AS FOLLOWS:
LS FARMS	TWEEFONTEIN NO: 915 LS	00000915	00081	00000	M001	-		RESIDENTIAL PROPERTIES	TWEEFONTEIN NO: 915 LS PTN 81	3.0000	3 900 000	-
LS FARMS	TWEEFONTEIN NO: 915 LS	00000915	00081	00000	M002	-		BUSINESS AND COMMERCIAL PROPERTIES	TWEEFONTEIN NO: 915 LS PTN 81	5.5653	2 690 000	-
LS FARMS	TWEEFONTEIN NO: 915 LS	00000915	00082	00000	0000	-		AGRICULTURAL PROPERTIES	TWEEFONTEIN NO: 915 LS PTN 82	8.7236	520 000	-
LS FARMS	TWEEFONTEIN NO: 915 LS	00000915	00083	00000	0000	-		AGRICULTURAL PROPERTIES	TWEEFONTEIN NO: 915 LS PTN 83	3.4521	76 000	-
LS FARMS	TWEEFONTEIN NO: 915 LS	00000915	00084	00000	0000	-		AGRICULTURAL PROPERTIES	TWEEFONTEIN NO: 915 LS PTN 84	8.7371	470 000	-
LS FARMS	TWEEFONTEIN NO: 915 LS	00000915	00085	00000	0000	-		AGRICULTURAL PROPERTIES	TWEEFONTEIN NO: 915 LS PTN 85	5.1168	560 000	-
LS FARMS	TWEEFONTEIN NO: 915 LS	00000915	00086	00000	0000	-		AGRICULTURAL PROPERTIES	TWEEFONTEIN NO: 915 LS PTN 86	7.7545	5 250 000	-
LS FARMS	TWEEFONTEIN NO: 915 LS	00000915	00087	00000	0000	-		BUSINESS AND COMMERCIAL PROPERTIES	TWEEFONTEIN NO: 915 LS PTN 87	8.7653	4 180 000	BOMA IN THE BUSH
LS FARMS	TWEEFONTEIN NO: 915 LS	00000915	00088	00000	0000	-		AGRICULTURAL PROPERTIES	TWEEFONTEIN NO: 915 LS PTN 88	8.7782	2 600 000	-
LS FARMS	TWEEFONTEIN NO: 915 LS	00000915	00089	00000	0000	-		AGRICULTURAL PROPERTIES	TWEEFONTEIN NO: 915 LS PTN 89	9.3485	1 760 000	-
LS FARMS	TWEEFONTEIN NO: 915 LS	00000915	00090	00000	0000	-		RESIDENTIAL PROPERTIES	TWEEFONTEIN NO: 915 LS PTN 90	9.5944	3 360 000	-
LS FARMS	TWEEFONTEIN NO: 915 LS	00000915	00091	00000	0000	-		AGRICULTURAL PROPERTIES	TWEEFONTEIN NO: 915 LS PTN 91	8.8692	2 650 000	-
LS FARMS	TWEEFONTEIN NO: 915 LS	00000915	00092	00000	0000	-		AGRICULTURAL PROPERTIES	TWEEFONTEIN NO: 915 LS PTN 92	8.8692	3 400 000	-
LS FARMS	TWEEFONTEIN NO: 915 LS	00000915	00093	00000	0000	-		AGRICULTURAL PROPERTIES	TWEEFONTEIN NO: 915 LS PTN 93	8.8692	2 080 000	-
LS FARMS	TWEEFONTEIN NO: 915 LS	00000915	00094	00000	0000	-		AGRICULTURAL PROPERTIES	TWEEFONTEIN NO: 915 LS PTN 94	8.8692	1 820 000	-
LS FARMS	TWEEFONTEIN NO: 915 LS	00000915	00095	00000	0000	-		AGRICULTURAL PROPERTIES	TWEEFONTEIN NO: 915 LS PTN 95	8.8692	2 180 000	-
LS FARMS	TWEEFONTEIN NO: 915 LS	00000915	00096	00000	0000	-		AGRICULTURAL PROPERTIES	TWEEFONTEIN NO: 915 LS PTN 96	8.8692	1 760 000	-
LS FARMS	TWEEFONTEIN NO: 915 LS	00000915	00097	00000	0000	-		MULTI PURPOSE PROPERTIES	TWEEFONTEIN NO: 915 LS PTN 97	6.7142	0	SECTION 9.2 SUBDIVIDED AS FOLLOWS:
LS FARMS	TWEEFONTEIN NO: 915 LS	00000915	00097	00000	M001	-		BUSINESS AND COMMERCIAL PROPERTIES	TWEEFONTEIN NO: 915 LS PTN 97	0.7928	800 000	HAVEN SPRINGS PUB AND GRILL & SELF CATERING

Registered or other description of the property							Full Names of Owner(s)	Category determined in terms of Section 8 of the Act	Physical address of the property	Extent of the property (HA)	Market value of the property	Remarks
Town Allotment	Suburb	Erf Nr	Portion	Unit	Section							
LS FARMS	TWEEFONTEIN NO: 915 LS	00000915	00097	00000	M002	-		AGRICULTURAL PROPERTIES	TWEEFONTEIN NO: 915 LS PTN 97	5.9214	1 270 000	-
LS FARMS	TWEEFONTEIN NO: 915 LS	00000915	00098	00000	0000	-		AGRICULTURAL PROPERTIES	TWEEFONTEIN NO: 915 LS PTN 98	8.8883	1 070 000	-
LS FARMS	TWEEFONTEIN NO: 915 LS	00000915	00099	00000	0000	-		AGRICULTURAL PROPERTIES	TWEEFONTEIN NO: 915 LS PTN 99	8.9901	1 530 000	-
LS FARMS	TWEEFONTEIN NO: 915 LS	00000915	00100	00000	0000	-		RESIDENTIAL PROPERTIES	TWEEFONTEIN NO: 915 LS PTN 100	3.2655	1 890 000	-
LS FARMS	TWEEFONTEIN NO: 915 LS	00000915	00101	00000	0000	-		AGRICULTURAL PROPERTIES	TWEEFONTEIN NO: 915 LS PTN 101	9.0450	3 580 000	-
LS FARMS	TWEEFONTEIN NO: 915 LS	00000915	00102	00000	0000	-		AGRICULTURAL PROPERTIES	TWEEFONTEIN NO: 915 LS PTN 102	8.5653	1 580 000	-
LS FARMS	TWEEFONTEIN NO: 915 LS	00000915	00103	00000	0000	-		AGRICULTURAL PROPERTIES	TWEEFONTEIN NO: 915 LS PTN 103	8.5653	2 170 000	-
LS FARMS	TWEEFONTEIN NO: 915 LS	00000915	00104	00000	0000	-		AGRICULTURAL PROPERTIES	TWEEFONTEIN NO: 915 LS PTN 104	8.5653	1 780 000	-
LS FARMS	TWEEFONTEIN NO: 915 LS	00000915	00105	00000	0000	-		AGRICULTURAL PROPERTIES	TWEEFONTEIN NO: 915 LS PTN 105	8.5653	2 070 000	-
LS FARMS	TWEEFONTEIN NO: 915 LS	00000915	00106	00000	0000	-		AGRICULTURAL PROPERTIES	TWEEFONTEIN NO: 915 LS PTN 106	8.5653	1 730 000	-
LS FARMS	TWEEFONTEIN NO: 915 LS	00000915	00107	00000	0000	-		AGRICULTURAL PROPERTIES	TWEEFONTEIN NO: 915 LS PTN 107	8.5653	1 870 000	-
LS FARMS	TWEEFONTEIN NO: 915 LS	00000915	00108	00000	0000	-		MULTI PURPOSE PROPERTIES	TWEEFONTEIN NO: 915 LS PTN 108	8.5653	0	SECTION 9.2 SUBDIVIDED AS FOLLOWS:
LS FARMS	TWEEFONTEIN NO: 915 LS	00000915	00108	00000	M001	-		BUSINESS AND COMMERCIAL PROPERTIES	TWEEFONTEIN NO: 915 LS PTN 108	1.9366	3 910 000	IRECKS EVENTS AND FUNCTIONS
LS FARMS	TWEEFONTEIN NO: 915 LS	00000915	00108	00000	M002	-		AGRICULTURAL PROPERTIES	TWEEFONTEIN NO: 915 LS PTN 108	6.6287	800 000	-
LS FARMS	TWEEFONTEIN NO: 915 LS	00000915	00109	00000	0000	-		AGRICULTURAL PROPERTIES	TWEEFONTEIN NO: 915 LS PTN 109	9.9100	1 800 000	-
LS FARMS	TWEEFONTEIN NO: 915 LS	00000915	00110	00000	0000	-		AGRICULTURAL PROPERTIES	TWEEFONTEIN NO: 915 LS PTN 110	9.2655	2 240 000	-
LS FARMS	TWEEFONTEIN NO: 915 LS	00000915	00111	00000	0000	-		AGRICULTURAL PROPERTIES	TWEEFONTEIN NO: 915 LS PTN 111	8.5653	1 970 000	-
LS FARMS	TWEEFONTEIN NO: 915 LS	00000915	00112	00000	0000	-		AGRICULTURAL PROPERTIES	TWEEFONTEIN NO: 915 LS PTN 112	8.5653	1 500 000	-
LS FARMS	TWEEFONTEIN NO: 915 LS	00000915	00113	00000	0000	-		AGRICULTURAL PROPERTIES	TWEEFONTEIN NO: 915 LS PTN 113	8.5653	1 880 000	-
LS FARMS	TWEEFONTEIN NO: 915 LS	00000915	00114	00000	0000	-		AGRICULTURAL PROPERTIES	TWEEFONTEIN NO: 915 LS PTN 114	8.5653	1 670 000	-
LS FARMS	TWEEFONTEIN NO: 915 LS	00000915	00115	00000	0000	-		AGRICULTURAL PROPERTIES	TWEEFONTEIN NO: 915 LS PTN 115	8.5653	1 880 000	-
LS FARMS	TWEEFONTEIN NO: 915 LS	00000915	00116	00000	0000	-		AGRICULTURAL PROPERTIES	TWEEFONTEIN NO: 915 LS PTN 116	8.5653	2 000 000	-
LS FARMS	TWEEFONTEIN NO: 915 LS	00000915	00117	00000	0000	-		MULTI PURPOSE PROPERTIES	TWEEFONTEIN NO: 915 LS PTN 117	8.5653	0	SECTION 9.2 SUBDIVIDED AS FOLLOWS:
LS FARMS	TWEEFONTEIN NO: 915 LS	00000915	00117	00000	M001	-		BUSINESS AND COMMERCIAL PROPERTIES	TWEEFONTEIN NO: 915 LS PTN 117	1.0000	1 090 000	-
LS FARMS	TWEEFONTEIN NO: 915 LS	00000915	00117	00000	M002	-		AGRICULTURAL PROPERTIES	TWEEFONTEIN NO: 915 LS PTN 117	7.5653	4 140 000	-
LS FARMS	TWEEFONTEIN NO: 915 LS	00000915	00118	00000	0000	-		AGRICULTURAL PROPERTIES	TWEEFONTEIN NO: 915 LS PTN 118	9.2675	4 490 000	-
LS FARMS	TWEEFONTEIN NO: 915 LS	00000915	00120	00000	0000	-		AGRICULTURAL PROPERTIES	TWEEFONTEIN NO: 915 LS PTN 120	103.5710	3 940 000	-
LS FARMS	TWEEFONTEIN NO: 915 LS	00000915	00121	00000	0000	-		AGRICULTURAL PROPERTIES	TWEEFONTEIN NO: 915 LS PTN 121	8.8199	3 700 000	-
LS FARMS	TWEEFONTEIN NO: 915 LS	00000915	00122	00000	0000	-		AGRICULTURAL PROPERTIES	TWEEFONTEIN NO: 915 LS PTN 122	8.8253	3 160 000	-
LS FARMS	TWEEFONTEIN NO: 915 LS	00000915	00123	00000	0000	-		AGRICULTURAL PROPERTIES	TWEEFONTEIN NO: 915 LS PTN 123	8.8312	2 150 000	-
LS FARMS	TWEEFONTEIN NO: 915 LS	00000915	00124	00000	0000	-		AGRICULTURAL PROPERTIES	TWEEFONTEIN NO: 915 LS PTN 124	8.8374	1 930 000	-
LS FARMS	TWEEFONTEIN NO: 915 LS	00000915	00125	00000	0000	-		AGRICULTURAL PROPERTIES	TWEEFONTEIN NO: 915 LS PTN 125	8.8441	1 750 000	-
LS FARMS	TWEEFONTEIN NO: 915 LS	00000915	00126	00000	0000	-		AGRICULTURAL PROPERTIES	TWEEFONTEIN NO: 915 LS PTN 126	8.8512	1 620 000	-
LS FARMS	TWEEFONTEIN NO: 915 LS	00000915	00127	00000	0000	-		AGRICULTURAL PROPERTIES	TWEEFONTEIN NO: 915 LS PTN 127	8.8589	2 070 000	-
LS FARMS	TWEEFONTEIN NO: 915 LS	00000915	00128	00000	0000	-		AGRICULTURAL PROPERTIES	TWEEFONTEIN NO: 915 LS PTN 128	8.8673	2 210 000	-
LS FARMS	TWEEFONTEIN NO: 915 LS	00000915	00129	00000	0000	-		AGRICULTURAL PROPERTIES	TWEEFONTEIN NO: 915 LS PTN 129	8.8766	3 400 000	-

Registered or other description of the property							Full Names of Owner(s)	Category determined in terms of Section 8 of the Act	Physical address of the property	Extent of the property (HA)	Market value of the property	Remarks
Town Allotment	Suburb	Erf Nr	Portion	Unit	Section							
LS FARMS	TWEEFONTEIN NO: 915 LS	00000915	00130	00000	0000	-		AGRICULTURAL PROPERTIES	TWEEFONTEIN NO: 915 LS PTN 130	8.8868	1 470 000	-
LS FARMS	TWEEFONTEIN NO: 915 LS	00000915	00131	00000	0000	-		AGRICULTURAL PROPERTIES	TWEEFONTEIN NO: 915 LS PTN 131	8.8898	2 720 000	-
LS FARMS	TWEEFONTEIN NO: 915 LS	00000915	00132	00000	0000	-		MULTI PURPOSE PROPERTIES	TWEEFONTEIN NO: 915 LS PTN 132	8.8944	0	SECTION 9.2 SUBDIVIDED AS FOLLOWS:
LS FARMS	TWEEFONTEIN NO: 915 LS	00000915	00132	00000	M001	-		BUSINESS AND COMMERCIAL PROPERTIES	TWEEFONTEIN NO: 915 LS PTN 132	1.0000	900 000	CUZEBULI LODGE
LS FARMS	TWEEFONTEIN NO: 915 LS	00000915	00132	00000	M002	-		RESIDENTIAL PROPERTIES	TWEEFONTEIN NO: 915 LS PTN 132	7.8944	4 970 000	-
LS FARMS	TWEEFONTEIN NO: 915 LS	00000915	00133	00000	0000	-		AGRICULTURAL PROPERTIES	TWEEFONTEIN NO: 915 LS PTN 133	8.8791	1 900 000	-
LS FARMS	TWEEFONTEIN NO: 915 LS	00000915	00134	00000	0000	-		AGRICULTURAL PROPERTIES	TWEEFONTEIN NO: 915 LS PTN 134	8.2740	2 020 000	-
LS FARMS	TWEEFONTEIN NO: 915 LS	00000915	00137	00000	0000	-		MULTI PURPOSE PROPERTIES	TWEEFONTEIN NO: 915 LS PTN 137	9.1759	0	SECTION 9.2 SUBDIVIDED AS FOLLOWS:
LS FARMS	TWEEFONTEIN NO: 915 LS	00000915	00137	00000	M001	-		PUBLIC SERVICE INFRASTRUCTURE PROPERTIES	TWEEFONTEIN NO: 915 LS PTN 137	2.7000	1 000	-
LS FARMS	TWEEFONTEIN NO: 915 LS	00000915	00137	00000	M002	-		AGRICULTURAL PROPERTIES	TWEEFONTEIN NO: 915 LS PTN 137	6.4759	710 000	-
LS FARMS	TWEEFONTEIN NO: 915 LS	00000915	00138	00000	0000	-		AGRICULTURAL PROPERTIES	TWEEFONTEIN NO: 915 LS PTN 138	7.1130	780 000	-
LS FARMS	TWEEFONTEIN NO: 915 LS	00000915	00139	00000	0000	-		AGRICULTURAL PROPERTIES	TWEEFONTEIN NO: 915 LS PTN 139	7.1543	1 700 000	-
LS FARMS	TWEEFONTEIN NO: 915 LS	00000915	00140	00000	0000	-		AGRICULTURAL PROPERTIES	TWEEFONTEIN NO: 915 LS PTN 140	21.4133	3 160 000	-
LS FARMS	TWEEFONTEIN NO: 915 LS	00000915	00142	00000	0000	-		PUBLIC SERVICE INFRASTRUCTURE PROPERTIES	TWEEFONTEIN NO: 915 LS PTN 142	2.5735	1 000	-
LS FARMS	TWEEFONTEIN NO: 915 LS	00000915	00143	00000	0000	-		PUBLIC SERVICE INFRASTRUCTURE PROPERTIES	TWEEFONTEIN NO: 915 LS PTN 143	9.6758	1 000	-
LS FARMS	TWEEFONTEIN NO: 915 LS	00000915	00144	00000	0000	-		AGRICULTURAL PROPERTIES	TWEEFONTEIN NO: 915 LS PTN 144	21.7993	6 760 000	-
LS FARMS	TWEEFONTEIN NO: 915 LS	00000915	00145	00000	0000	-		AGRICULTURAL PROPERTIES	TWEEFONTEIN NO: 915 LS PTN 145	197.9010	28 458 000	BENDOR EXT 127 TOWNSHIP OWNER VALUATION
LS FARMS	TWEEFONTEIN NO: 915 LS	00000915	00146	00000	0000	-		AGRICULTURAL PROPERTIES	TWEEFONTEIN NO: 915 LS PTN 146	22.5904	8 400 000	-
LS FARMS	TWEEFONTEIN NO: 915 LS	00000915	00147	00000	0000	-		PUBLIC SERVICE INFRASTRUCTURE PROPERTIES	TWEEFONTEIN NO: 915 LS PTN 147	22.9322	1 000	-
LS FARMS	TWEEFONTEIN NO: 915 LS	00000915	00148	00000	0000	-		MULTI PURPOSE PROPERTIES	TWEEFONTEIN NO: 915 LS PTN 148	23.0424	0	SECTION 9.2 SUBDIVIDED AS FOLLOWS:
LS FARMS	TWEEFONTEIN NO: 915 LS	00000915	00148	00000	M001	-		BUSINESS AND COMMERCIAL PROPERTIES	TWEEFONTEIN NO: 915 LS PTN 148	0.5683	3 250 000	MOGALE ROYAL GAKSENS AND RESORT
LS FARMS	TWEEFONTEIN NO: 915 LS	00000915	00148	00000	M002	-		AGRICULTURAL PROPERTIES	TWEEFONTEIN NO: 915 LS PTN 148	22.4741	1 930 000	-
LS FARMS	TWEEFONTEIN NO: 915 LS	00000915	00149	00000	0000	-		AGRICULTURAL PROPERTIES	TWEEFONTEIN NO: 915 LS PTN 149	22.5871	5 180 000	-
LS FARMS	TWEEFONTEIN NO: 915 LS	00000915	00150	00000	0000	-		AGRICULTURAL PROPERTIES	TWEEFONTEIN NO: 915 LS PTN 150	20.2397	3 240 000	-
LS FARMS	TWEEFONTEIN NO: 915 LS	00000915	00153	00000	0000	-		PUBLIC SERVICE PURPOSES	TWEEFONTEIN NO: 915 LS PTN 153	25.3748	67 400 000	MITCHELL HOUSE
LS FARMS	TWEEFONTEIN NO: 915 LS	00000915	00154	00000	0000	-		PUBLIC SERVICE INFRASTRUCTURE PROPERTIES	TWEEFONTEIN NO: 915 LS PTN 154	24.1412	1 000	-
LS FARMS	TWEEFONTEIN NO: 915 LS	00000915	00157	00000	0000	-		PUBLIC SERVICE INFRASTRUCTURE PROPERTIES	TWEEFONTEIN NO: 915 LS PTN 157	23.1264	1 000	-
LS FARMS	TWEEFONTEIN NO: 915 LS	00000915	00159	00000	0000	-		AGRICULTURAL PROPERTIES	TWEEFONTEIN NO: 915 LS PTN 159	9.0000	4 680 000	-
LS FARMS	TWEEFONTEIN NO: 915 LS	00000915	00161	00000	0000	-		AGRICULTURAL PROPERTIES	TWEEFONTEIN NO: 915 LS PTN 161	23.1264	12 300 000	-
LS FARMS	TWEEFONTEIN NO: 915 LS	00000915	00163	00000	0000	-		AGRICULTURAL PROPERTIES	TWEEFONTEIN NO: 915 LS PTN 163	24.5685	1 400 000	-
LS FARMS	TWEEFONTEIN NO: 915 LS	00000915	00164	00000	0000	-		AGRICULTURAL PROPERTIES	TWEEFONTEIN NO: 915 LS PTN 164	23.4919	1 360 000	-
LS FARMS	TWEEFONTEIN NO: 915 LS	00000915	00165	00000	0000	-		AGRICULTURAL PROPERTIES	TWEEFONTEIN NO: 915 LS PTN 165	23.2290	1 370 000	-
LS FARMS	TWEEFONTEIN NO: 915 LS	00000915	00166	00000	0000	-		AGRICULTURAL PROPERTIES	TWEEFONTEIN NO: 915 LS PTN 166	22.9551	16 500 000	-
LS FARMS	TWEEFONTEIN NO: 915 LS	00000915	00168	00000	0000	-		AGRICULTURAL PROPERTIES	TWEEFONTEIN NO: 915 LS PTN 168	21.4133	11 300 000	-
LS FARMS	TWEEFONTEIN NO: 915 LS	00000915	00170	00000	0000	-		PUBLIC SERVICE INFRASTRUCTURE PROPERTIES	TWEEFONTEIN NO: 915 LS PTN 170	1.4807	1 000	-
LS FARMS	TWEEFONTEIN NO: 915 LS	00000915	00171	00000	0000	-		AGRICULTURAL PROPERTIES	TWEEFONTEIN NO: 915 LS PTN 171	6.9490	9 420 000	-

Registered or other description of the property							Full Names of Owner(s)	Category determined in terms of Section 8 of the Act	Physical address of the property	Extent of the property (HA)	Market value of the property	Remarks
Town Allotment	Suburb	Erf Nr	Portion	Unit	Section							
LS FARMS	TWEEFONTEIN NO: 915 LS	00000915	00172	00000	0000	-		AGRICULTURAL PROPERTIES	TWEEFONTEIN NO: 915 LS PTN 172	22.2088	14 000 000	-
LS FARMS	TWEEFONTEIN NO: 915 LS	00000915	00173	00000	0000	-		AGRICULTURAL PROPERTIES	TWEEFONTEIN NO: 915 LS PTN 173	21.3058	6 820 000	-
LS FARMS	TWEEFONTEIN NO: 915 LS	00000915	00174	00000	0000	-		MULTI PURPOSE PROPERTIES	TWEEFONTEIN NO: 915 LS PTN 174	20.6391	0	SECTION 9.2 SUBDIVIDED AS FOLLOWS:
LS FARMS	TWEEFONTEIN NO: 915 LS	00000915	00174	00000	M001	-		BUSINESS AND COMMERCIAL PROPERTIES	TWEEFONTEIN NO: 915 LS PTN 174	0.1907	440 000	VON ZWEI DOG LODGE
LS FARMS	TWEEFONTEIN NO: 915 LS	00000915	00174	00000	M002	-		AGRICULTURAL PROPERTIES	TWEEFONTEIN NO: 915 LS PTN 174	20.4484	8 340 000	-
LS FARMS	TWEEFONTEIN NO: 915 LS	00000915	00175	00000	0000	-		AGRICULTURAL PROPERTIES	TWEEFONTEIN NO: 915 LS PTN 175	21.8000	11 300 000	-
LS FARMS	TWEEFONTEIN NO: 915 LS	00000915	00176	00000	0000	-		AGRICULTURAL PROPERTIES	TWEEFONTEIN NO: 915 LS PTN 176	21.8000	22 700 000	-
LS FARMS	TWEEFONTEIN NO: 915 LS	00000915	00177	00000	0000	-		AGRICULTURAL PROPERTIES	TWEEFONTEIN NO: 915 LS PTN 177	7.1065	7 900 000	-
LS FARMS	TWEEFONTEIN NO: 915 LS	00000915	00178	00000	0000	-		AGRICULTURAL PROPERTIES	TWEEFONTEIN NO: 915 LS PTN 178	22.2698	24 300 000	-
LS FARMS	TWEEFONTEIN NO: 915 LS	00000915	00181	00000	0000	-		AGRICULTURAL PROPERTIES	TWEEFONTEIN NO: 915 LS PTN 181	21.8416	12 500 000	-
LS FARMS	TWEEFONTEIN NO: 915 LS	00000915	00182	00000	0000	-		AGRICULTURAL PROPERTIES	TWEEFONTEIN NO: 915 LS PTN 182	24.8394	3 970 000	-
LS FARMS	TWEEFONTEIN NO: 915 LS	00000915	00184	00000	0000	-		AGRICULTURAL PROPERTIES	TWEEFONTEIN NO: 915 LS PTN 184	22.3000	9 330 000	-
LS FARMS	TWEEFONTEIN NO: 915 LS	00000915	00185	00000	0000	-		MULTI PURPOSE PROPERTIES	TWEEFONTEIN NO: 915 LS PTN 185	21.8416	0	SECTION 9.2 SUBDIVIDED AS FOLLOWS:
LS FARMS	TWEEFONTEIN NO: 915 LS	00000915	00185	00000	M001	-		PLACES OF WORSHIP	TWEEFONTEIN NO: 915 LS PTN 185	1.1882	2 320 000	REBIRTH CITY CHURCH
LS FARMS	TWEEFONTEIN NO: 915 LS	00000915	00185	00000	M002	-		AGRICULTURAL PROPERTIES	TWEEFONTEIN NO: 915 LS PTN 185	20.6534	22 600 000	-
LS FARMS	TWEEFONTEIN NO: 915 LS	00000915	00186	00000	0000	-		PUBLIC SERVICE INFRASTRUCTURE PROPERTIES	TWEEFONTEIN NO: 915 LS PTN 186	21.8416	1 000	-
LS FARMS	TWEEFONTEIN NO: 915 LS	00000915	00187	00000	0000	-		AGRICULTURAL PROPERTIES	TWEEFONTEIN NO: 915 LS PTN 187	21.8416	5 990 000	-
LS FARMS	TWEEFONTEIN NO: 915 LS	00000915	00188	00000	0000	-		AGRICULTURAL PROPERTIES	TWEEFONTEIN NO: 915 LS PTN 188	21.8416	3 490 000	-
LS FARMS	TWEEFONTEIN NO: 915 LS	00000915	00189	00000	0000	-		AGRICULTURAL PROPERTIES	TWEEFONTEIN NO: 915 LS PTN 189	21.8416	3 490 000	-
LS FARMS	TWEEFONTEIN NO: 915 LS	00000915	00190	00000	0000	-		AGRICULTURAL PROPERTIES	TWEEFONTEIN NO: 915 LS PTN 190	22.2698	3 450 000	-
LS FARMS	TWEEFONTEIN NO: 915 LS	00000915	00191	00000	0000	-		AGRICULTURAL PROPERTIES	TWEEFONTEIN NO: 915 LS PTN 191	21.8416	4 150 000	PROPOSED BENDOR EXT 129
LS FARMS	TWEEFONTEIN NO: 915 LS	00000915	00192	00000	0000	-		AGRICULTURAL PROPERTIES	TWEEFONTEIN NO: 915 LS PTN 192	21.8416	4 770 000	-
LS FARMS	TWEEFONTEIN NO: 915 LS	00000915	00193	00000	0000	-		AGRICULTURAL PROPERTIES	TWEEFONTEIN NO: 915 LS PTN 193	21.8416	3 490 000	-
LS FARMS	TWEEFONTEIN NO: 915 LS	00000915	00194	00000	0000	-		AGRICULTURAL PROPERTIES	TWEEFONTEIN NO: 915 LS PTN 194	21.8416	4 410 000	-
LS FARMS	TWEEFONTEIN NO: 915 LS	00000915	00195	00000	0000	-		AGRICULTURAL PROPERTIES	TWEEFONTEIN NO: 915 LS PTN 195	21.8400	5 150 000	-
LS FARMS	TWEEFONTEIN NO: 915 LS	00000915	00196	00000	0000	-		AGRICULTURAL PROPERTIES	TWEEFONTEIN NO: 915 LS PTN 196	7.3935	1 700 000	-
LS FARMS	TWEEFONTEIN NO: 915 LS	00000915	00199	00000	0000	-		RESIDENTIAL PROPERTIES	TWEEFONTEIN NO: 915 LS PTN 199	1.4186	1 280 000	-
LS FARMS	TWEEFONTEIN NO: 915 LS	00000915	00201	00000	0000	-		MUNICIPAL PROPERTIES	TWEEFONTEIN NO: 915 LS PTN 201	40.0000	21 200 000	OWNED BY MUNICIPALITY
LS FARMS	TWEEFONTEIN NO: 915 LS	00000915	00203	00000	0000	-		AGRICULTURAL PROPERTIES	TWEEFONTEIN NO: 915 LS PTN 203	183.4048	7 130 000	-
LS FARMS	TWEEFONTEIN NO: 915 LS	00000915	00206	00000	0000	-		PUBLIC SERVICE INFRASTRUCTURE PROPERTIES	TWEEFONTEIN NO: 915 LS PTN 206	5.1165	1 000	-
LS FARMS	TWEEFONTEIN NO: 915 LS	00000915	00207	00000	0000	-		PUBLIC SERVICE INFRASTRUCTURE PROPERTIES	TWEEFONTEIN NO: 915 LS PTN 207	3.3736	1 000	-
LS FARMS	TWEEFONTEIN NO: 915 LS	00000915	00208	00000	0000	-		PUBLIC SERVICE INFRASTRUCTURE PROPERTIES	TWEEFONTEIN NO: 915 LS PTN 208	0.7915	1 000	-
LS FARMS	TWEEFONTEIN NO: 915 LS	00000915	00209	00000	0000	-		PUBLIC SERVICE INFRASTRUCTURE PROPERTIES	TWEEFONTEIN NO: 915 LS PTN 209	1.9494	1 000	-
LS FARMS	TWEEFONTEIN NO: 915 LS	00000915	00210	00000	0000	-		PUBLIC SERVICE INFRASTRUCTURE PROPERTIES	TWEEFONTEIN NO: 915 LS PTN 210	0.0278	1 000	-
LS FARMS	TWEEFONTEIN NO: 915 LS	00000915	00211	00000	0000	-		PUBLIC SERVICE INFRASTRUCTURE PROPERTIES	TWEEFONTEIN NO: 915 LS PTN 211	0.9307	1 000	-
LS FARMS	TWEEFONTEIN NO: 915 LS	00000915	00212	00000	0000	-		PUBLIC SERVICE INFRASTRUCTURE PROPERTIES	TWEEFONTEIN NO: 915 LS PTN 212	0.8609	1 000	-

Registered or other description of the property							Full Names of Owner(s)	Category determined in terms of Section 8 of the Act	Physical address of the property	Extent of the property (HA)	Market value of the property	Remarks
Town Allotment	Suburb	Erf Nr	Portion	Unit	Section							
LS FARMS	TWEEFONTEIN NO: 915 LS	00000915	00213	00000	0000	-		PUBLIC SERVICE INFRASTRUCTURE PROPERTIES	TWEEFONTEIN NO: 915 LS PTN 213	3.9012	1 000 -	
LS FARMS	TWEEFONTEIN NO: 915 LS	00000915	00214	00000	0000	-		PUBLIC SERVICE INFRASTRUCTURE PROPERTIES	TWEEFONTEIN NO: 915 LS PTN 214	0.5071	1 000 -	
LS FARMS	TWEEFONTEIN NO: 915 LS	00000915	00215	00000	0000	-		PUBLIC SERVICE INFRASTRUCTURE PROPERTIES	TWEEFONTEIN NO: 915 LS PTN 215	1.8914	1 000 -	
LS FARMS	TWEEFONTEIN NO: 915 LS	00000915	00216	00000	0000	-		PUBLIC SERVICE INFRASTRUCTURE PROPERTIES	TWEEFONTEIN NO: 915 LS PTN 216	4.9149	1 000 -	
LS FARMS	TWEEFONTEIN NO: 915 LS	00000915	00217	00000	0000	-		PUBLIC SERVICE INFRASTRUCTURE PROPERTIES	TWEEFONTEIN NO: 915 LS PTN 217	7.2663	1 000 -	
LS FARMS	TWEEFONTEIN NO: 915 LS	00000915	00221	00000	0000	-		RESIDENTIAL PROPERTIES	TWEEFONTEIN NO: 915 LS PTN 221	1.0620	5 680 000 -	
LS FARMS	TWEEFONTEIN NO: 915 LS	00000915	00222	00000	0000	-		RESIDENTIAL PROPERTIES	TWEEFONTEIN NO: 915 LS PTN 222	1.2513	5 020 000 -	
LS FARMS	TWEEFONTEIN NO: 915 LS	00000915	00223	00000	0000	-		RESIDENTIAL PROPERTIES	TWEEFONTEIN NO: 915 LS PTN 223	1.1146	4 790 000 -	
LS FARMS	TWEEFONTEIN NO: 915 LS	00000915	00224	00000	0000	-		RESIDENTIAL PROPERTIES	TWEEFONTEIN NO: 915 LS PTN 224	1.1730	5 520 000 -	
LS FARMS	TWEEFONTEIN NO: 915 LS	00000915	00225	00000	0000	-		RESIDENTIAL PROPERTIES	TWEEFONTEIN NO: 915 LS PTN 225	0.9874	4 770 000 -	
LS FARMS	TWEEFONTEIN NO: 915 LS	00000915	00226	00000	0000	-		RESIDENTIAL PROPERTIES	TWEEFONTEIN NO: 915 LS PTN 226	1.1786	3 180 000 -	
LS FARMS	TWEEFONTEIN NO: 915 LS	00000915	00227	00000	0000	-		RESIDENTIAL PROPERTIES	TWEEFONTEIN NO: 915 LS PTN 227	1.0216	5 390 000 -	
LS FARMS	TWEEFONTEIN NO: 915 LS	00000915	00228	00000	0000	-		RESIDENTIAL PROPERTIES	TWEEFONTEIN NO: 915 LS PTN 228	1.0000	2 640 000 -	
LS FARMS	TWEEFONTEIN NO: 915 LS	00000915	00229	00000	0000	-		RESIDENTIAL PROPERTIES	TWEEFONTEIN NO: 915 LS PTN 229	1.2552	3 330 000 -	
LS FARMS	TWEEFONTEIN NO: 915 LS	00000915	00230	00000	0000	-		RESIDENTIAL PROPERTIES	TWEEFONTEIN NO: 915 LS PTN 230	1.0474	6 990 000 -	
LS FARMS	TWEEFONTEIN NO: 915 LS	00000915	00231	00000	0000	-		RESIDENTIAL PROPERTIES	TWEEFONTEIN NO: 915 LS PTN 231	1.0125	5 470 000 -	
LS FARMS	TWEEFONTEIN NO: 915 LS	00000915	00232	00000	0000	-		RESIDENTIAL PROPERTIES	TWEEFONTEIN NO: 915 LS PTN 232	1.1130	5 120 000 -	
LS FARMS	TWEEFONTEIN NO: 915 LS	00000915	00233	00000	0000	-		RESIDENTIAL PROPERTIES	TWEEFONTEIN NO: 915 LS PTN 233	1.0112	6 390 000 -	
LS FARMS	TWEEFONTEIN NO: 915 LS	00000915	00234	00000	0000	-		RESIDENTIAL PROPERTIES	TWEEFONTEIN NO: 915 LS PTN 234	0.9915	6 360 000 -	
LS FARMS	TWEEFONTEIN NO: 915 LS	00000915	00235	00000	0000	-		RESIDENTIAL PROPERTIES	TWEEFONTEIN NO: 915 LS PTN 235	1.1478	4 900 000 -	
LS FARMS	TWEEFONTEIN NO: 915 LS	00000915	00236	00000	0000	-		RESIDENTIAL PROPERTIES	TWEEFONTEIN NO: 915 LS PTN 236	0.8088	4 190 000 -	
LS FARMS	TWEEFONTEIN NO: 915 LS	00000915	00237	00000	0000	-		RESIDENTIAL PROPERTIES	TWEEFONTEIN NO: 915 LS PTN 237	0.8000	2 160 000 -	
LS FARMS	TWEEFONTEIN NO: 915 LS	00000915	00238	00000	0000	-		RESIDENTIAL PROPERTIES	TWEEFONTEIN NO: 915 LS PTN 238	0.8000	4 680 000 -	
LS FARMS	TWEEFONTEIN NO: 915 LS	00000915	00239	00000	0000	-		RESIDENTIAL PROPERTIES	TWEEFONTEIN NO: 915 LS PTN 239	0.8800	2 380 000 -	
LS FARMS	TWEEFONTEIN NO: 915 LS	00000915	00240	00000	0000	-		RESIDENTIAL PROPERTIES	TWEEFONTEIN NO: 915 LS PTN 240	1.3586	6 320 000 -	
LS FARMS	TWEEFONTEIN NO: 915 LS	00000915	00241	00000	0000	-		RESIDENTIAL PROPERTIES	TWEEFONTEIN NO: 915 LS PTN 241	1.1500	6 050 000 -	
LS FARMS	TWEEFONTEIN NO: 915 LS	00000915	00242	00000	0000	-		RESIDENTIAL PROPERTIES	TWEEFONTEIN NO: 915 LS PTN 242	1.0844	5 110 000 -	
LS FARMS	TWEEFONTEIN NO: 915 LS	00000915	00243	00000	0000	-		RESIDENTIAL PROPERTIES	TWEEFONTEIN NO: 915 LS PTN 243	1.0416	5 060 000 -	
LS FARMS	TWEEFONTEIN NO: 915 LS	00000915	00244	00000	0000	-		RESIDENTIAL PROPERTIES	TWEEFONTEIN NO: 915 LS PTN 244	0.9723	4 460 000 -	
LS FARMS	TWEEFONTEIN NO: 915 LS	00000915	00245	00000	0000	-		RESIDENTIAL PROPERTIES	TWEEFONTEIN NO: 915 LS PTN 245	0.8447	3 920 000 -	
LS FARMS	TWEEFONTEIN NO: 915 LS	00000915	00246	00000	0000	-		RESIDENTIAL PROPERTIES	TWEEFONTEIN NO: 915 LS PTN 246	0.8550	2 270 000 -	
LS FARMS	TWEEFONTEIN NO: 915 LS	00000915	00247	00000	0000	-		RESIDENTIAL PROPERTIES	TWEEFONTEIN NO: 915 LS PTN 247	0.8212	4 310 000 -	
LS FARMS	TWEEFONTEIN NO: 915 LS	00000915	00248	00000	0000	-		RESIDENTIAL PROPERTIES	TWEEFONTEIN NO: 915 LS PTN 248	0.8200	5 200 000 -	
LS FARMS	TWEEFONTEIN NO: 915 LS	00000915	00249	00000	0000	-		RESIDENTIAL PROPERTIES	TWEEFONTEIN NO: 915 LS PTN 249	0.8200	2 300 000 -	
LS FARMS	TWEEFONTEIN NO: 915 LS	00000915	00250	00000	0000	-		RESIDENTIAL PROPERTIES	TWEEFONTEIN NO: 915 LS PTN 250	0.8213	4 080 000 -	
LS FARMS	TWEEFONTEIN NO: 915 LS	00000915	00251	00000	0000	-		RESIDENTIAL PROPERTIES	TWEEFONTEIN NO: 915 LS PTN 251	0.8550	5 060 000 -	

Registered or other description of the property							Full Names of Owner(s)	Category determined in terms of Section 8 of the Act	Physical address of the property	Extent of the property (HA)	Market value of the property	Remarks
Town Allotment	Suburb	Erf Nr	Portion	Unit	Section							
LS FARMS	TWEEFONTEIN NO: 915 LS	00000915	00252	00000	0000	-		RESIDENTIAL PROPERTIES	TWEEFONTEIN NO: 915 LS PTN 252	0.8550	4 860 000	-
LS FARMS	TWEEFONTEIN NO: 915 LS	00000915	00253	00000	0000	-		RESIDENTIAL PROPERTIES	TWEEFONTEIN NO: 915 LS PTN 253	0.8550	4 330 000	-
LS FARMS	TWEEFONTEIN NO: 915 LS	00000915	00254	00000	0000	-		RESIDENTIAL PROPERTIES	TWEEFONTEIN NO: 915 LS PTN 254	0.8909	4 620 000	-
LS FARMS	TWEEFONTEIN NO: 915 LS	00000915	00255	00000	0000	-		RESIDENTIAL PROPERTIES	TWEEFONTEIN NO: 915 LS PTN 255	0.8345	3 630 000	-
LS FARMS	TWEEFONTEIN NO: 915 LS	00000915	00256	00000	0000	-		RESIDENTIAL PROPERTIES	TWEEFONTEIN NO: 915 LS PTN 256	0.8305	4 500 000	-
LS FARMS	TWEEFONTEIN NO: 915 LS	00000915	00257	00000	0000	-		RESIDENTIAL PROPERTIES	TWEEFONTEIN NO: 915 LS PTN 257	1.0146	6 930 000	-
LS FARMS	TWEEFONTEIN NO: 915 LS	00000915	00258	00000	0000	-		RESIDENTIAL PROPERTIES	TWEEFONTEIN NO: 915 LS PTN 258	0.9717	5 330 000	-
LS FARMS	TWEEFONTEIN NO: 915 LS	00000915	00259	00000	0000	-		RESIDENTIAL PROPERTIES	TWEEFONTEIN NO: 915 LS PTN 259	0.9906	5 990 000	-
LS FARMS	TWEEFONTEIN NO: 915 LS	00000915	00260	00000	0000	-		RESIDENTIAL PROPERTIES	TWEEFONTEIN NO: 915 LS PTN 260	0.9206	3 730 000	-
LS FARMS	TWEEFONTEIN NO: 915 LS	00000915	00261	00000	0000	-		RESIDENTIAL PROPERTIES	TWEEFONTEIN NO: 915 LS PTN 261	0.9565	8 600 000	-
LS FARMS	TWEEFONTEIN NO: 915 LS	00000915	00262	00000	0000	-		RESIDENTIAL PROPERTIES	TWEEFONTEIN NO: 915 LS PTN 262	0.8122	5 010 000	-
LS FARMS	TWEEFONTEIN NO: 915 LS	00000915	00263	00000	0000	-		RESIDENTIAL PROPERTIES	TWEEFONTEIN NO: 915 LS PTN 263	0.8000	2 200 000	-
LS FARMS	TWEEFONTEIN NO: 915 LS	00000915	00264	00000	0000	-		RESIDENTIAL PROPERTIES	TWEEFONTEIN NO: 915 LS PTN 264	0.8000	3 260 000	-
LS FARMS	TWEEFONTEIN NO: 915 LS	00000915	00265	00000	0000	-		RESIDENTIAL PROPERTIES	TWEEFONTEIN NO: 915 LS PTN 265	0.8088	4 860 000	-
LS FARMS	TWEEFONTEIN NO: 915 LS	00000915	00266	00000	0000	-		RESIDENTIAL PROPERTIES	TWEEFONTEIN NO: 915 LS PTN 266	1.2143	4 410 000	-
LS FARMS	TWEEFONTEIN NO: 915 LS	00000915	00267	00000	0000	-		RESIDENTIAL PROPERTIES	TWEEFONTEIN NO: 915 LS PTN 267	0.8030	5 570 000	-
LS FARMS	TWEEFONTEIN NO: 915 LS	00000915	00268	00000	0000	-		RESIDENTIAL PROPERTIES	TWEEFONTEIN NO: 915 LS PTN 268	0.8030	5 280 000	-
LS FARMS	TWEEFONTEIN NO: 915 LS	00000915	00269	00000	0000	-		RESIDENTIAL PROPERTIES	TWEEFONTEIN NO: 915 LS PTN 269	0.8030	4 060 000	-
LS FARMS	TWEEFONTEIN NO: 915 LS	00000915	00270	00000	0000	-		RESIDENTIAL PROPERTIES	TWEEFONTEIN NO: 915 LS PTN 270	0.8030	3 130 000	-
LS FARMS	TWEEFONTEIN NO: 915 LS	00000915	00271	00000	0000	-		RESIDENTIAL PROPERTIES	TWEEFONTEIN NO: 915 LS PTN 271	0.8030	4 400 000	-
LS FARMS	TWEEFONTEIN NO: 915 LS	00000915	00272	00000	0000	-		RESIDENTIAL PROPERTIES	TWEEFONTEIN NO: 915 LS PTN 272	1.1100	5 380 000	-
LS FARMS	TWEEFONTEIN NO: 915 LS	00000915	00273	00000	0000	-		RESIDENTIAL PROPERTIES	TWEEFONTEIN NO: 915 LS PTN 273	0.8994	6 410 000	-
LS FARMS	TWEEFONTEIN NO: 915 LS	00000915	00274	00000	0000	-		RESIDENTIAL PROPERTIES	TWEEFONTEIN NO: 915 LS PTN 274	0.8030	6 020 000	-
LS FARMS	TWEEFONTEIN NO: 915 LS	00000915	00275	00000	0000	-		RESIDENTIAL PROPERTIES	TWEEFONTEIN NO: 915 LS PTN 275	0.8030	4 770 000	-
LS FARMS	TWEEFONTEIN NO: 915 LS	00000915	00276	00000	0000	-		RESIDENTIAL PROPERTIES	TWEEFONTEIN NO: 915 LS PTN 276	0.8030	4 460 000	-
LS FARMS	TWEEFONTEIN NO: 915 LS	00000915	00277	00000	0000	-		RESIDENTIAL PROPERTIES	TWEEFONTEIN NO: 915 LS PTN 277	0.8030	4 640 000	-
LS FARMS	TWEEFONTEIN NO: 915 LS	00000915	00278	00000	0000	-		RESIDENTIAL PROPERTIES	TWEEFONTEIN NO: 915 LS PTN 278	0.8030	7 560 000	-
LS FARMS	TWEEFONTEIN NO: 915 LS	00000915	00279	00000	0000	-		RESIDENTIAL PROPERTIES	TWEEFONTEIN NO: 915 LS PTN 279	1.1033	5 680 000	-
LS FARMS	TWEEFONTEIN NO: 915 LS	00000915	00280	00000	0000	-		RESIDENTIAL PROPERTIES	TWEEFONTEIN NO: 915 LS PTN 280	0.8549	5 580 000	-
LS FARMS	TWEEFONTEIN NO: 915 LS	00000915	00281	00000	0000	-		RESIDENTIAL PROPERTIES	TWEEFONTEIN NO: 915 LS PTN 281	0.8231	6 700 000	-
LS FARMS	TWEEFONTEIN NO: 915 LS	00000915	00282	00000	0000	-		RESIDENTIAL PROPERTIES	TWEEFONTEIN NO: 915 LS PTN 282	0.8184	4 430 000	-
LS FARMS	TWEEFONTEIN NO: 915 LS	00000915	00283	00000	0000	-		RESIDENTIAL PROPERTIES	TWEEFONTEIN NO: 915 LS PTN 283	0.8121	5 760 000	-
LS FARMS	TWEEFONTEIN NO: 915 LS	00000915	00284	00000	0000	-		RESIDENTIAL PROPERTIES	TWEEFONTEIN NO: 915 LS PTN 284	0.8024	6 780 000	-
LS FARMS	TWEEFONTEIN NO: 915 LS	00000915	00285	00000	0000	-		RESIDENTIAL PROPERTIES	TWEEFONTEIN NO: 915 LS PTN 285	0.8501	4 520 000	-
LS FARMS	TWEEFONTEIN NO: 915 LS	00000915	00286	00000	0000	-		RESIDENTIAL PROPERTIES	TWEEFONTEIN NO: 915 LS PTN 286	0.8430	5 080 000	-
LS FARMS	TWEEFONTEIN NO: 915 LS	00000915	00287	00000	0000	-		RESIDENTIAL PROPERTIES	TWEEFONTEIN NO: 915 LS PTN 287	0.8716	6 100 000	-

Registered or other description of the property							Full Names of Owner(s)	Category determined in terms of Section 8 of the Act	Physical address of the property	Extent of the property (HA)	Market value of the property	Remarks
Town Allotment	Suburb	Erf Nr	Portion	Unit	Section							
LS FARMS	TWEEFONTEIN NO: 915 LS	00000915	00288	00000	0000	-		RESIDENTIAL PROPERTIES	TWEEFONTEIN NO: 915 LS PTN 288	0.8870	5 660 000	-
LS FARMS	TWEEFONTEIN NO: 915 LS	00000915	00289	00000	0000	-		RESIDENTIAL PROPERTIES	TWEEFONTEIN NO: 915 LS PTN 289	0.9146	5 390 000	-
LS FARMS	TWEEFONTEIN NO: 915 LS	00000915	00290	00000	0000	-		RESIDENTIAL PROPERTIES	TWEEFONTEIN NO: 915 LS PTN 290	0.9667	2 560 000	-
LS FARMS	TWEEFONTEIN NO: 915 LS	00000915	00291	00000	0000	-		RESIDENTIAL PROPERTIES	TWEEFONTEIN NO: 915 LS PTN 291	1.0215	6 530 000	-
LS FARMS	TWEEFONTEIN NO: 915 LS	00000915	00292	00000	0000	-		RESIDENTIAL PROPERTIES	TWEEFONTEIN NO: 915 LS PTN 292	1.8040	4 690 000	-
LS FARMS	TWEEFONTEIN NO: 915 LS	00000915	00293	00000	0000	-		RESIDENTIAL PROPERTIES	TWEEFONTEIN NO: 915 LS PTN 293	1.0977	2 910 000	-
LS FARMS	TWEEFONTEIN NO: 915 LS	00000915	00294	00000	0000	-		RESIDENTIAL PROPERTIES	TWEEFONTEIN NO: 915 LS PTN 294	0.9999	4 070 000	-
LS FARMS	TWEEFONTEIN NO: 915 LS	00000915	00295	00000	0000	-		RESIDENTIAL PROPERTIES	TWEEFONTEIN NO: 915 LS PTN 295	1.3600	6 710 000	-
LS FARMS	TWEEFONTEIN NO: 915 LS	00000915	00296	00000	0000	-		RESIDENTIAL PROPERTIES	TWEEFONTEIN NO: 915 LS PTN 296	1.8600	6 720 000	-
LS FARMS	TWEEFONTEIN NO: 915 LS	00000915	00297	00000	0000	-		RESIDENTIAL PROPERTIES	TWEEFONTEIN NO: 915 LS PTN 297	1.0027	3 910 000	-
LS FARMS	TWEEFONTEIN NO: 915 LS	00000915	00298	00000	0000	-		RESIDENTIAL PROPERTIES	TWEEFONTEIN NO: 915 LS PTN 298	0.9987	6 670 000	-
LS FARMS	TWEEFONTEIN NO: 915 LS	00000915	00299	00000	0000	-		RESIDENTIAL PROPERTIES	TWEEFONTEIN NO: 915 LS PTN 299	0.9986	4 760 000	-
LS FARMS	TWEEFONTEIN NO: 915 LS	00000915	00300	00000	0000	-		RESIDENTIAL PROPERTIES	TWEEFONTEIN NO: 915 LS PTN 300	0.9986	6 670 000	-
LS FARMS	TWEEFONTEIN NO: 915 LS	00000915	00301	00000	0000	-		RESIDENTIAL PROPERTIES	TWEEFONTEIN NO: 915 LS PTN 301	0.9874	4 470 000	-
LS FARMS	TWEEFONTEIN NO: 915 LS	00000915	00302	00000	0000	-		RESIDENTIAL PROPERTIES	TWEEFONTEIN NO: 915 LS PTN 302	1.1006	6 110 000	-
LS FARMS	TWEEFONTEIN NO: 915 LS	00000915	00303	00000	0000	-		RESIDENTIAL PROPERTIES	TWEEFONTEIN NO: 915 LS PTN 303	0.9515	4 320 000	-
LS FARMS	TWEEFONTEIN NO: 915 LS	00000915	00304	00000	0000	-		RESIDENTIAL PROPERTIES	TWEEFONTEIN NO: 915 LS PTN 304	0.9531	5 000 000	-
LS FARMS	TWEEFONTEIN NO: 915 LS	00000915	00305	00000	0000	-		RESIDENTIAL PROPERTIES	TWEEFONTEIN NO: 915 LS PTN 305	0.9546	2 630 000	-
LS FARMS	TWEEFONTEIN NO: 915 LS	00000915	00306	00000	0000	-		RESIDENTIAL PROPERTIES	TWEEFONTEIN NO: 915 LS PTN 306	1.1260	5 200 000	-
LS FARMS	TWEEFONTEIN NO: 915 LS	00000915	00307	00000	0000	-		RESIDENTIAL PROPERTIES	TWEEFONTEIN NO: 915 LS PTN 307	1.0916	6 170 000	-
LS FARMS	TWEEFONTEIN NO: 915 LS	00000915	00308	00000	0000	-		RESIDENTIAL PROPERTIES	TWEEFONTEIN NO: 915 LS PTN 308	1.0810	2 860 000	-
LS FARMS	TWEEFONTEIN NO: 915 LS	00000915	00309	00000	0000	-		RESIDENTIAL PROPERTIES	TWEEFONTEIN NO: 915 LS PTN 309	1.0458	5 410 000	-
LS FARMS	TWEEFONTEIN NO: 915 LS	00000915	00310	00000	0000	-		RESIDENTIAL PROPERTIES	TWEEFONTEIN NO: 915 LS PTN 310	0.8000	3 510 000	-
LS FARMS	TWEEFONTEIN NO: 915 LS	00000915	00311	00000	0000	-		RESIDENTIAL PROPERTIES	TWEEFONTEIN NO: 915 LS PTN 311	0.8000	7 000 000	-
LS FARMS	TWEEFONTEIN NO: 915 LS	00000915	00312	00000	0000	-		RESIDENTIAL PROPERTIES	TWEEFONTEIN NO: 915 LS PTN 312	0.8000	2 120 000	-
LS FARMS	TWEEFONTEIN NO: 915 LS	00000915	00313	00000	0000	-		RESIDENTIAL PROPERTIES	TWEEFONTEIN NO: 915 LS PTN 313	0.8088	2 220 000	-
LS FARMS	TWEEFONTEIN NO: 915 LS	00000915	00314	00000	0000	-		RESIDENTIAL PROPERTIES	TWEEFONTEIN NO: 915 LS PTN 314	0.8088	5 530 000	-
LS FARMS	TWEEFONTEIN NO: 915 LS	00000915	00315	00000	0000	-		RESIDENTIAL PROPERTIES	TWEEFONTEIN NO: 915 LS PTN 315	0.8000	3 770 000	-
LS FARMS	TWEEFONTEIN NO: 915 LS	00000915	00316	00000	0000	-		RESIDENTIAL PROPERTIES	TWEEFONTEIN NO: 915 LS PTN 316	0.8000	3 910 000	-
LS FARMS	TWEEFONTEIN NO: 915 LS	00000915	00317	00000	0000	-		RESIDENTIAL PROPERTIES	TWEEFONTEIN NO: 915 LS PTN 317	0.8000	5 250 000	-
LS FARMS	TWEEFONTEIN NO: 915 LS	00000915	00318	00000	0000	-		RESIDENTIAL PROPERTIES	TWEEFONTEIN NO: 915 LS PTN 318	0.8599	6 190 000	-
LS FARMS	TWEEFONTEIN NO: 915 LS	00000915	00319	00000	0000	-		RESIDENTIAL PROPERTIES	TWEEFONTEIN NO: 915 LS PTN 319	0.8134	6 180 000	-
LS FARMS	TWEEFONTEIN NO: 915 LS	00000915	00320	00000	0000	-		RESIDENTIAL PROPERTIES	TWEEFONTEIN NO: 915 LS PTN 320	0.8160	8 150 000	-
LS FARMS	TWEEFONTEIN NO: 915 LS	00000915	00321	00000	0000	-		RESIDENTIAL PROPERTIES	TWEEFONTEIN NO: 915 LS PTN 321	0.8160	2 160 000	-
LS FARMS	TWEEFONTEIN NO: 915 LS	00000915	00322	00000	0000	-		RESIDENTIAL PROPERTIES	TWEEFONTEIN NO: 915 LS PTN 322	0.8160	4 310 000	-
LS FARMS	TWEEFONTEIN NO: 915 LS	00000915	00323	00000	0000	-		RESIDENTIAL PROPERTIES	TWEEFONTEIN NO: 915 LS PTN 323	0.8250	6 310 000	-

Registered or other description of the property							Full Names of Owner(s)	Category determined in terms of Section 8 of the Act	Physical address of the property	Extent of the property (HA)	Market value of the property	Remarks
Town Allotment	Suburb	Erf Nr	Portion	Unit	Section							
LS FARMS	TWEEFONTEIN NO: 915 LS	00000915	00324	00000	0000	-		RESIDENTIAL PROPERTIES	TWEEFONTEIN NO: 915 LS PTN 324	0.8250	8 310 000	-
LS FARMS	TWEEFONTEIN NO: 915 LS	00000915	00325	00000	0000	-		RESIDENTIAL PROPERTIES	TWEEFONTEIN NO: 915 LS PTN 325	0.8160	5 010 000	-
LS FARMS	TWEEFONTEIN NO: 915 LS	00000915	00326	00000	0000	-		RESIDENTIAL PROPERTIES	TWEEFONTEIN NO: 915 LS PTN 326	0.8160	2 160 000	-
LS FARMS	TWEEFONTEIN NO: 915 LS	00000915	00327	00000	0000	-		RESIDENTIAL PROPERTIES	TWEEFONTEIN NO: 915 LS PTN 327	0.8042	5 570 000	-
LS FARMS	TWEEFONTEIN NO: 915 LS	00000915	00328	00000	0000	-		RESIDENTIAL PROPERTIES	TWEEFONTEIN NO: 915 LS PTN 328	0.8496	5 960 000	-
LS FARMS	TWEEFONTEIN NO: 915 LS	00000915	00329	00000	0000	-		RESIDENTIAL PROPERTIES	TWEEFONTEIN NO: 915 LS PTN 329	0.8328	5 900 000	-
LS FARMS	TWEEFONTEIN NO: 915 LS	00000915	00330	00000	0000	-		RESIDENTIAL PROPERTIES	TWEEFONTEIN NO: 915 LS PTN 330	0.8382	4 990 000	-
LS FARMS	TWEEFONTEIN NO: 915 LS	00000915	00331	00000	0000	-		RESIDENTIAL PROPERTIES	TWEEFONTEIN NO: 915 LS PTN 331	1.7650	4 680 000	-
LS FARMS	TWEEFONTEIN NO: 915 LS	00000915	00332	00000	0000	-		RESIDENTIAL PROPERTIES	TWEEFONTEIN NO: 915 LS PTN 332	1.0197	4 300 000	-
LS FARMS	TWEEFONTEIN NO: 915 LS	00000915	00333	00000	0000	-		RESIDENTIAL PROPERTIES	TWEEFONTEIN NO: 915 LS PTN 333	1.0528	5 870 000	-
LS FARMS	TWEEFONTEIN NO: 915 LS	00000915	00334	00000	0000	-		RESIDENTIAL PROPERTIES	TWEEFONTEIN NO: 915 LS PTN 334	0.8422	4 630 000	-
LS FARMS	TWEEFONTEIN NO: 915 LS	00000915	00335	00000	0000	-		RESIDENTIAL PROPERTIES	TWEEFONTEIN NO: 915 LS PTN 335	0.8000	6 060 000	-
LS FARMS	TWEEFONTEIN NO: 915 LS	00000915	00336	00000	0000	-		RESIDENTIAL PROPERTIES	TWEEFONTEIN NO: 915 LS PTN 336	0.9305	4 420 000	-
LS FARMS	TWEEFONTEIN NO: 915 LS	00000915	00337	00000	0000	-		RESIDENTIAL PROPERTIES	TWEEFONTEIN NO: 915 LS PTN 337	0.8382	5 600 000	-
LS FARMS	TWEEFONTEIN NO: 915 LS	00000915	00338	00000	0000	-		RESIDENTIAL PROPERTIES	TWEEFONTEIN NO: 915 LS PTN 338	0.8394	8 230 000	-
LS FARMS	TWEEFONTEIN NO: 915 LS	00000915	00339	00000	0000	-		RESIDENTIAL PROPERTIES	TWEEFONTEIN NO: 915 LS PTN 339	1.0019	4 350 000	-
LS FARMS	TWEEFONTEIN NO: 915 LS	00000915	00340	00000	0000	-		RESIDENTIAL PROPERTIES	TWEEFONTEIN NO: 915 LS PTN 340	0.9741	5 630 000	-
LS FARMS	TWEEFONTEIN NO: 915 LS	00000915	00341	00000	0000	-		RESIDENTIAL PROPERTIES	TWEEFONTEIN NO: 915 LS PTN 341	0.9969	6 820 000	-
LS FARMS	TWEEFONTEIN NO: 915 LS	00000915	00342	00000	0000	-		RESIDENTIAL PROPERTIES	TWEEFONTEIN NO: 915 LS PTN 342	1.2160	6 310 000	-
LS FARMS	TWEEFONTEIN NO: 915 LS	00000915	00343	00000	0000	-		RESIDENTIAL PROPERTIES	TWEEFONTEIN NO: 915 LS PTN 343	1.0141	5 970 000	-
LS FARMS	TWEEFONTEIN NO: 915 LS	00000915	00344	00000	0000	-		RESIDENTIAL PROPERTIES	TWEEFONTEIN NO: 915 LS PTN 344	1.1947	12 000 000	-
LS FARMS	TWEEFONTEIN NO: 915 LS	00000915	00345	00000	0000	-		RESIDENTIAL PROPERTIES	TWEEFONTEIN NO: 915 LS PTN 345	1.5284	3 160 000	-
LS FARMS	TWEEFONTEIN NO: 915 LS	00000915	00346	00000	0000	-		PRIVATE OPEN SPACE	TWEEFONTEIN NO: 915 LS PTN 346	3.2608	330 000	-
LS FARMS	TWEEFONTEIN NO: 915 LS	00000915	00347	00000	0000	-		PRIVATE OPEN SPACE	TWEEFONTEIN NO: 915 LS PTN 347	4.5064	270 000	-
LS FARMS	TWEEFONTEIN NO: 915 LS	00000915	00348	00000	0000	-		BUSINESS AND COMMERCIAL PROPERTIES	TWEEFONTEIN NO: 915 LS PTN 348	0.4140	25 100 000	-
LS FARMS	TWEEFONTEIN NO: 915 LS	00000915	00349	00000	0000	-		PRIVATE OPEN SPACE	TWEEFONTEIN NO: 915 LS PTN 349	1.2953	1 000	-
LS FARMS	TWEEFONTEIN NO: 915 LS	00000915	00350	00000	0000	-		PRIVATE OPEN SPACE	TWEEFONTEIN NO: 915 LS PTN 350	7.9732	1 000	-
LS FARMS	TWEEFONTEIN NO: 915 LS	00000915	00351	00000	0000	-		PRIVATE OPEN SPACE	TWEEFONTEIN NO: 915 LS PTN 351	0.9085	1 000	-
LS FARMS	TWEEFONTEIN NO: 915 LS	00000915	00352	00000	0000	-		PRIVATE OPEN SPACE	TWEEFONTEIN NO: 915 LS PTN 352	2.4645	1 000	-
LS FARMS	TWEEFONTEIN NO: 915 LS	00000915	00353	00000	0000	-		PRIVATE OPEN SPACE	TWEEFONTEIN NO: 915 LS PTN 353	0.1760	1 000	-
LS FARMS	TWEEFONTEIN NO: 915 LS	00000915	00354	00000	0000	-		PRIVATE OPEN SPACE	TWEEFONTEIN NO: 915 LS PTN 354	3.6614	1 000	-
LS FARMS	TWEEFONTEIN NO: 915 LS	00000915	00356	00000	0000	-		BUSINESS AND COMMERCIAL PROPERTIES	TWEEFONTEIN NO: 915 LS PTN 356	7.4715	3 960 000	TOTAL ENERGIES TWEEFONTEIN
LS FARMS	TWEEFONTEIN NO: 915 LS	00000915	00357	00000	0000	-		AGRICULTURAL PROPERTIES	TWEEFONTEIN NO: 915 LS PTN 357	7.3342	1 960 000	-
LS FARMS	TWEEFONTEIN NO: 915 LS	00000915	00358	00000	0000	-		AGRICULTURAL PROPERTIES	TWEEFONTEIN NO: 915 LS PTN 358	7.5421	1 320 000	-
LS FARMS	TWEEFONTEIN NO: 915 LS	00000915	00364	00000	0000	-		AGRICULTURAL PROPERTIES	TWEEFONTEIN NO: 915 LS PTN 364	5.2806	2 530 000	-
LS FARMS	TWEEFONTEIN NO: 915 LS	00000915	00365	00000	0000	-		AGRICULTURAL PROPERTIES	TWEEFONTEIN NO: 915 LS PTN 365	7.2810	1 880 000	-

Registered or other description of the property							Full Names of Owner(s)	Category determined in terms of Section 8 of the Act	Physical address of the property	Extent of the property (HA)	Market value of the property	Remarks
Town Allotment	Suburb	Erf Nr	Portion	Unit	Section							
LS FARMS	TWEEFONTEIN NO: 915 LS	00000915	00367	00000	0000	-		RESIDENTIAL PROPERTIES	TWEEFONTEIN NO: 915 LS PTN 367	2.0000	1 800 000	-
LS FARMS	TWEEFONTEIN NO: 915 LS	00000915	00368	00000	0000	-		RESIDENTIAL PROPERTIES	TWEEFONTEIN NO: 915 LS PTN 368	2.0000	2 200 000	-
LS FARMS	TWEEFONTEIN NO: 915 LS	00000915	00369	00000	0000	-		RESIDENTIAL PROPERTIES	TWEEFONTEIN NO: 915 LS PTN 369	2.0000	1 910 000	-
LS FARMS	TWEEFONTEIN NO: 915 LS	00000915	00370	00000	0000	-		AGRICULTURAL PROPERTIES	TWEEFONTEIN NO: 915 LS PTN 370	7.7170	1 940 000	-
LS FARMS	TWEEFONTEIN NO: 915 LS	00000915	00371	00000	0000	-		AGRICULTURAL PROPERTIES	TWEEFONTEIN NO: 915 LS PTN 371	7.7168	4 880 000	-
LS FARMS	TWEEFONTEIN NO: 915 LS	00000915	00372	00000	0000	-		AGRICULTURAL PROPERTIES	TWEEFONTEIN NO: 915 LS PTN 372	7.7075	3 950 000	-
LS FARMS	TWEEFONTEIN NO: 915 LS	00000915	00373	00000	0000	-		AGRICULTURAL PROPERTIES	TWEEFONTEIN NO: 915 LS PTN 373	7.7170	1 270 000	-
LS FARMS	TWEEFONTEIN NO: 915 LS	00000915	00374	00000	0000	-		RESIDENTIAL PROPERTIES	TWEEFONTEIN NO: 915 LS PTN 374	0.7634	4 960 000	-
LS FARMS	TWEEFONTEIN NO: 915 LS	00000915	00375	00000	0000	-		RESIDENTIAL PROPERTIES	TWEEFONTEIN NO: 915 LS PTN 375	0.7651	4 600 000	-
LS FARMS	TWEEFONTEIN NO: 915 LS	00000915	00376	00000	0000	-		RESIDENTIAL PROPERTIES	TWEEFONTEIN NO: 915 LS PTN 376	0.7635	2 100 000	-
LS FARMS	TWEEFONTEIN NO: 915 LS	00000915	00377	00000	0000	-		RESIDENTIAL PROPERTIES	TWEEFONTEIN NO: 915 LS PTN 377	0.7634	5 600 000	-
LS FARMS	TWEEFONTEIN NO: 915 LS	00000915	00379	00000	0000	-		AGRICULTURAL PROPERTIES	TWEEFONTEIN NO: 915 LS PTN 379	5.7232	10 810 000	POLOKWANE EXT 091 TOWNSHIP OWNER VALUATION
LS FARMS	TWEEFONTEIN NO: 915 LS	00000915	00381	00000	0000	-		RESIDENTIAL PROPERTIES	TWEEFONTEIN NO: 915 LS PTN 381	3.7872	2 260 000	-
LS FARMS	TWEEFONTEIN NO: 915 LS	00000915	00383	00000	0000	-		AGRICULTURAL PROPERTIES	TWEEFONTEIN NO: 915 LS PTN 383	5.2990	5 460 000	-
LS FARMS	TWEEFONTEIN NO: 915 LS	00000915	00387	00000	0000	-		PUBLIC SERVICE INFRASTRUCTURE PROPERTIES	TWEEFONTEIN NO: 915 LS PTN 387	5.2056	1 000	-
LS FARMS	TWEEFONTEIN NO: 915 LS	00000915	00388	00000	0000	-		PUBLIC SERVICE INFRASTRUCTURE PROPERTIES	TWEEFONTEIN NO: 915 LS PTN 388	5.6694	1 000	-
LS FARMS	TWEEFONTEIN NO: 915 LS	00000915	00389	00000	0000	-		PUBLIC SERVICE INFRASTRUCTURE PROPERTIES	TWEEFONTEIN NO: 915 LS PTN 389	2.9563	1 000	-
LS FARMS	TWEEFONTEIN NO: 915 LS	00000915	00393	00000	0000	-		AGRICULTURAL PROPERTIES	TWEEFONTEIN NO: 915 LS PTN 393	5.9092	6 200 000	-
LS FARMS	TWEEFONTEIN NO: 915 LS	00000915	00397	00000	0000	-		PUBLIC SERVICE INFRASTRUCTURE PROPERTIES	TWEEFONTEIN NO: 915 LS PTN 397	1.8365	1 000	-
LS FARMS	TWEEFONTEIN NO: 915 LS	00000915	00401	00000	0000	-		PUBLIC SERVICE INFRASTRUCTURE PROPERTIES	TWEEFONTEIN NO: 915 LS PTN 401	1.2079	1 000	-
LS FARMS	TWEEFONTEIN NO: 915 LS	00000915	00418	00000	0000	-		PUBLIC SERVICE INFRASTRUCTURE PROPERTIES	TWEEFONTEIN NO: 915 LS PTN 418	0.1581	1 000	-
LS FARMS	TWEEFONTEIN NO: 915 LS	00000915	00427	00000	0000	-		RESIDENTIAL PROPERTIES	TWEEFONTEIN NO: 915 LS PTN 427	2.0000	2 630 000	-
LS FARMS	TWEEFONTEIN NO: 915 LS	00000915	00428	00000	0000	-		RESIDENTIAL PROPERTIES	TWEEFONTEIN NO: 915 LS PTN 428	2.0000	440 000	-
LS FARMS	TWEEFONTEIN NO: 915 LS	00000915	00429	00000	0000	-		RESIDENTIAL PROPERTIES	TWEEFONTEIN NO: 915 LS PTN 429	2.5653	860 000	-
LS FARMS	TWEEFONTEIN NO: 915 LS	00000915	00431	00000	0000	-		AGRICULTURAL PROPERTIES	TWEEFONTEIN NO: 915 LS PTN 431	8.2808	6 048 000	BENDOR EXT 101 TOWNSHIP OWNER VALUATION
LS FARMS	TWEEFONTEIN NO: 915 LS	00000915	00433	00000	0000	-		AGRICULTURAL PROPERTIES	TWEEFONTEIN NO: 915 LS PTN 433	10.9333	15 786 000	BENDOR EXT 120 TOWNSHIP OWNER VALUATION
LS FARMS	TWEEFONTEIN NO: 915 LS	00000915	00434	00000	0000	-		AGRICULTURAL PROPERTIES	TWEEFONTEIN NO: 915 LS PTN 434	7.2351	1 190 000	-
LS FARMS	TWEEFONTEIN NO: 915 LS	00000915	00438	00000	0000	-		RESIDENTIAL PROPERTIES	TWEEFONTEIN NO: 915 LS PTN 438	2.8550	1 780 000	-
LS FARMS	TWEEFONTEIN NO: 915 LS	00000915	00439	00000	0000	-		RESIDENTIAL PROPERTIES	TWEEFONTEIN NO: 915 LS PTN 439	2.8551	1 480 000	-
LS FARMS	TWEEFONTEIN NO: 915 LS	00000915	00440	00000	0000	-		AGRICULTURAL PROPERTIES	TWEEFONTEIN NO: 915 LS PTN 440	20.7271	21 864 000	BENDOR EXT 103 TOWNSHIP OWNER VALUATION
LS FARMS	TWEEFONTEIN NO: 915 LS	00000915	00442	00000	0000	-		BUSINESS AND COMMERCIAL PROPERTIES	TWEEFONTEIN NO: 915 LS PTN 442	1.9332	2 740 000	LESWIKI PAINT & RETNEY TRUCK BODIES
LS FARMS	TWEEFONTEIN NO: 915 LS	00000915	00443	00000	0000	-		RESIDENTIAL PROPERTIES	TWEEFONTEIN NO: 915 LS PTN 443	2.5140	2 270 000	-
LS FARMS	TWEEFONTEIN NO: 915 LS	00000915	00444	00000	0000	-		RESIDENTIAL PROPERTIES	TWEEFONTEIN NO: 915 LS PTN 444	2.9860	660 000	-
LS FARMS	TWEEFONTEIN NO: 915 LS	00000915	00445	00000	0000	-		INDUSTRIAL PROPERTIES	TWEEFONTEIN NO: 915 LS PTN 445	3.1508	1 740 000	-
LS FARMS	TWEEFONTEIN NO: 915 LS	00000915	00446	00000	0000	-		RESIDENTIAL PROPERTIES	TWEEFONTEIN NO: 915 LS PTN 446	3.1506	1 420 000	-
LS FARMS	TWEEFONTEIN NO: 915 LS	00000915	00454	00000	0000	-		PUBLIC SERVICE INFRASTRUCTURE PROPERTIES	TWEEFONTEIN NO: 915 LS PTN 454	2.1550	1 000	-

Registered or other description of the property							Full Names of Owner(s)	Category determined in terms of Section 8 of the Act	Physical address of the property	Extent of the property (HA)	Market value of the property	Remarks
Town Allotment	Suburb	Erf Nr	Portion	Unit	Section							
LS FARMS	TWEEFONTEIN NO: 915 LS	00000915	00456	00000	0000	-		AGRICULTURAL PROPERTIES	TWEEFONTEIN NO: 915 LS PTN 456	20.9769	7 980 000	-
LS FARMS	TWEEFONTEIN NO: 915 LS	00000915	00457	00000	0000	-		PUBLIC SERVICE INFRASTRUCTURE PROPERTIES	TWEEFONTEIN NO: 915 LS PTN 457	0.4640	1 000	-
LS FARMS	TWEEFONTEIN NO: 915 LS	00000915	00458	00000	0000	-		PUBLIC SERVICE INFRASTRUCTURE PROPERTIES	TWEEFONTEIN NO: 915 LS PTN 458	0.4640	1 000	-
LS FARMS	TWEEFONTEIN NO: 915 LS	00000915	00459	00000	0000	-		PUBLIC SERVICE INFRASTRUCTURE PROPERTIES	TWEEFONTEIN NO: 915 LS PTN 459	0.0376	1 000	-
LS FARMS	TWEEFONTEIN NO: 915 LS	00000915	00462	00000	0000	-		AGRICULTURAL PROPERTIES	TWEEFONTEIN NO: 915 LS PTN 462	4.5357	750 000	-
LS FARMS	TWEEFONTEIN NO: 915 LS	00000915	00463	00000	0000	-		PUBLIC SERVICE INFRASTRUCTURE PROPERTIES	TWEEFONTEIN NO: 915 LS PTN 463	4.6418	1 000	-
LS FARMS	TWEEFONTEIN NO: 915 LS	00000915	00467	00000	0000	-		PUBLIC SERVICE INFRASTRUCTURE PROPERTIES	TWEEFONTEIN NO: 915 LS PTN 467	9.5261	1 000	-
LS FARMS	TWEEFONTEIN NO: 915 LS	00000915	00468	00000	0000	-		AGRICULTURAL PROPERTIES	TWEEFONTEIN NO: 915 LS PTN 468	25.0443	2 750 000	-
LS FARMS	TWEEFONTEIN NO: 915 LS	00000915	00469	00000	0000	-		PUBLIC SERVICE INFRASTRUCTURE PROPERTIES	TWEEFONTEIN NO: 915 LS PTN 469	4.6418	1 000	-
LS FARMS	TWEEFONTEIN NO: 915 LS	00000915	00475	00000	0000	-		PUBLIC SERVICE INFRASTRUCTURE PROPERTIES	TWEEFONTEIN NO: 915 LS PTN 475	0.3253	1 000	-
LS FARMS	TWEEFONTEIN NO: 915 LS	00000915	00476	00000	0000	-		PUBLIC SERVICE INFRASTRUCTURE PROPERTIES	TWEEFONTEIN NO: 915 LS PTN 476	0.0849	1 000	-
LS FARMS	TWEEFONTEIN NO: 915 LS	00000915	00477	00000	0000	-		PUBLIC SERVICE INFRASTRUCTURE PROPERTIES	TWEEFONTEIN NO: 915 LS PTN 477	0.1377	1 000	-
LS FARMS	TWEEFONTEIN NO: 915 LS	00000915	00479	00000	0000	-		PUBLIC SERVICE INFRASTRUCTURE PROPERTIES	TWEEFONTEIN NO: 915 LS PTN 479	5.2780	1 000	-
LS FARMS	TWEEFONTEIN NO: 915 LS	00000915	00481	00000	0000	-		PUBLIC SERVICE INFRASTRUCTURE PROPERTIES	TWEEFONTEIN NO: 915 LS PTN 481	3.6283	1 000	-
LS FARMS	TWEEFONTEIN NO: 915 LS	00000915	00487	00000	0000	-		PUBLIC SERVICE INFRASTRUCTURE PROPERTIES	TWEEFONTEIN NO: 915 LS PTN 487	0.6101	1 000	-
LS FARMS	TWEEFONTEIN NO: 915 LS	00000915	00488	00000	0000	-		PUBLIC SERVICE INFRASTRUCTURE PROPERTIES	TWEEFONTEIN NO: 915 LS PTN 488	2.9040	1 000	-
LS FARMS	TWEEFONTEIN NO: 915 LS	00000915	00489	00000	0000	-		PUBLIC SERVICE INFRASTRUCTURE PROPERTIES	TWEEFONTEIN NO: 915 LS PTN 489	1.7632	1 000	-
LS FARMS	TWEEFONTEIN NO: 915 LS	00000915	00490	00000	0000	-		PUBLIC SERVICE INFRASTRUCTURE PROPERTIES	TWEEFONTEIN NO: 915 LS PTN 490	1.3750	1 000	-
LS FARMS	TWEEFONTEIN NO: 915 LS	00000915	00493	00000	0000	-		PUBLIC SERVICE INFRASTRUCTURE PROPERTIES	TWEEFONTEIN NO: 915 LS PTN 493	0.6000	1 000	-
LS FARMS	TWEEFONTEIN NO: 915 LS	00000915	00494	00000	0000	-		PUBLIC SERVICE INFRASTRUCTURE PROPERTIES	TWEEFONTEIN NO: 915 LS PTN 494	4.1407	1 000	-
LS FARMS	TWEEFONTEIN NO: 915 LS	00000915	00497	00000	0000	-		PUBLIC SERVICE INFRASTRUCTURE PROPERTIES	TWEEFONTEIN NO: 915 LS PTN 497	2.2954	1 000	-
LS FARMS	TWEEFONTEIN NO: 915 LS	00000915	00500	00000	0000	-		PUBLIC SERVICE INFRASTRUCTURE PROPERTIES	TWEEFONTEIN NO: 915 LS PTN 500	5.6300	1 000	-
LS FARMS	TWEEFONTEIN NO: 915 LS	00000915	00501	00000	0000	-		PUBLIC SERVICE INFRASTRUCTURE PROPERTIES	TWEEFONTEIN NO: 915 LS PTN 501	0.0452	1 000	-
LS FARMS	TWEEFONTEIN NO: 915 LS	00000915	00502	00000	0000	-		PUBLIC SERVICE INFRASTRUCTURE PROPERTIES	TWEEFONTEIN NO: 915 LS PTN 502	0.7465	1 000	-
LS FARMS	TWEEFONTEIN NO: 915 LS	00000915	00503	00000	0000	-		PUBLIC SERVICE INFRASTRUCTURE PROPERTIES	TWEEFONTEIN NO: 915 LS PTN 503	0.3558	1 000	-
LS FARMS	TWEEFONTEIN NO: 915 LS	00000915	00505	00000	0000	-		PUBLIC SERVICE INFRASTRUCTURE PROPERTIES	TWEEFONTEIN NO: 915 LS PTN 505	0.0030	1 000	-
LS FARMS	TWEEFONTEIN NO: 915 LS	00000915	00519	00000	0000	-		PUBLIC SERVICE INFRASTRUCTURE PROPERTIES	TWEEFONTEIN NO: 915 LS PTN 519	0.9898	1 000	-
LS FARMS	TWEEFONTEIN NO: 915 LS	00000915	00522	00000	0000	-		AGRICULTURAL PROPERTIES	TWEEFONTEIN NO: 915 LS PTN 522	7.7895	11 432 000	BENDOR EXT 108 TOWNSHIP OWNER VALUATION
LS FARMS	TWEEFONTEIN NO: 915 LS	00000915	00524	00000	0000	-		AGRICULTURAL PROPERTIES	TWEEFONTEIN NO: 915 LS PTN 524	9.7140	1 360 000	-
LS FARMS	TWEEFONTEIN NO: 915 LS	00000915	00533	00000	0000	-		AGRICULTURAL PROPERTIES	TWEEFONTEIN NO: 915 LS PTN 533	12.4583	1 490 000	-
LS FARMS	TWEEFONTEIN NO: 915 LS	00000915	00534	00000	0000	-		AGRICULTURAL PROPERTIES	TWEEFONTEIN NO: 915 LS PTN 534	8.9525	1 070 000	-
LS FARMS	TWEEFONTEIN NO: 915 LS	00000915	00535	00000	0000	-		AGRICULTURAL PROPERTIES	TWEEFONTEIN NO: 915 LS PTN 535	8.5184	1 020 000	-
LS FARMS	TWEEFONTEIN NO: 915 LS	00000915	00536	00000	0000	-		AGRICULTURAL PROPERTIES	TWEEFONTEIN NO: 915 LS PTN 536	8.4916	1 020 000	-
LS FARMS	TWEEFONTEIN NO: 915 LS	00000915	00537	00000	0000	-		AGRICULTURAL PROPERTIES	TWEEFONTEIN NO: 915 LS PTN 537	8.4944	1 020 000	-
LS FARMS	TWEEFONTEIN NO: 915 LS	00000915	00538	00000	0000	-		AGRICULTURAL PROPERTIES	TWEEFONTEIN NO: 915 LS PTN 538	8.5023	1 020 000	-
LS FARMS	TWEEFONTEIN NO: 915 LS	00000915	00539	00000	0000	-		AGRICULTURAL PROPERTIES	TWEEFONTEIN NO: 915 LS PTN 539	8.4950	1 020 000	-

Registered or other description of the property							Full Names of Owner(s)	Category determined in terms of Section 8 of the Act	Physical address of the property	Extent of the property (HA)	Market value of the property	Remarks
Town Allotment	Suburb	Erf Nr	Portion	Unit	Section							
LS FARMS	TWEEFONTEIN NO: 915 LS	00000915	00540	00000	0000	-		AGRICULTURAL PROPERTIES	TWEEFONTEIN NO: 915 LS PTN 540	8.4807	1 020 000	-
LS FARMS	TWEEFONTEIN NO: 915 LS	00000915	00541	00000	0000	-		AGRICULTURAL PROPERTIES	TWEEFONTEIN NO: 915 LS PTN 541	8.4884	1 020 000	-
LS FARMS	TWEEFONTEIN NO: 915 LS	00000915	00542	00000	0000	-		AGRICULTURAL PROPERTIES	TWEEFONTEIN NO: 915 LS PTN 542	8.4966	1 020 000	-
LS FARMS	TWEEFONTEIN NO: 915 LS	00000915	00543	00000	0000	-		AGRICULTURAL PROPERTIES	TWEEFONTEIN NO: 915 LS PTN 543	0.8500	1 180 000	-
LS FARMS	ZANDPUT NO: 916 LS	00000916	00000	00000	0000	-		AGRICULTURAL PROPERTIES	ZANDPUT NO: 916 LS PTN 0	372.5840	5 660 000	-
LS FARMS	ZANDPUT NO: 916 LS	00000916	00001	00000	0000	-		AGRICULTURAL PROPERTIES	ZANDPUT NO: 916 LS PTN 1	74.5041	4 330 000	-
LS FARMS	ZANDPUT NO: 916 LS	00000916	00002	00000	0000	-		AGRICULTURAL PROPERTIES	ZANDPUT NO: 916 LS PTN 2	74.5041	1 190 000	-
LS FARMS	ZANDPUT NO: 916 LS	00000916	00003	00000	0000	-		AGRICULTURAL PROPERTIES	ZANDPUT NO: 916 LS PTN 3	149.8000	3 750 000	-
LS FARMS	MOOIFONTEIN NO: 917 LS	00000917	00000	00000	0000	-		AGRICULTURAL PROPERTIES	MOOIFONTEIN NO: 917 LS PTN 0	8.6542	2 020 000	-
LS FARMS	MOOIFONTEIN NO: 917 LS	00000917	00001	00000	0000	-		AGRICULTURAL PROPERTIES	MOOIFONTEIN NO: 917 LS PTN 1	22.2984	960 000	-
LS FARMS	MOOIFONTEIN NO: 917 LS	00000917	00002	00000	0000	-		AGRICULTURAL PROPERTIES	MOOIFONTEIN NO: 917 LS PTN 2	136.4130	3 030 000	-
LS FARMS	MOOIFONTEIN NO: 917 LS	00000917	00003	00000	0000	-		AGRICULTURAL PROPERTIES	MOOIFONTEIN NO: 917 LS PTN 3	51.7367	4 470 000	-
LS FARMS	MOOIFONTEIN NO: 917 LS	00000917	00004	00000	0000	-		AGRICULTURAL PROPERTIES	MOOIFONTEIN NO: 917 LS PTN 4	52.7367	1 990 000	-
LS FARMS	MOOIFONTEIN NO: 917 LS	00000917	00005	00000	0000	-		AGRICULTURAL PROPERTIES	MOOIFONTEIN NO: 917 LS PTN 5	10.3729	2 890 000	-
LS FARMS	MOOIFONTEIN NO: 917 LS	00000917	00006	00000	0000	-		AGRICULTURAL PROPERTIES	MOOIFONTEIN NO: 917 LS PTN 6	8.1900	1 330 000	-
LS FARMS	MOOIFONTEIN NO: 917 LS	00000917	00007	00000	0000	-		AGRICULTURAL PROPERTIES	MOOIFONTEIN NO: 917 LS PTN 7	8.0000	1 490 000	-
LS FARMS	MOOIFONTEIN NO: 917 LS	00000917	00008	00000	0000	-		AGRICULTURAL PROPERTIES	MOOIFONTEIN NO: 917 LS PTN 8	8.3144	1 590 000	-
LS FARMS	MOOIFONTEIN NO: 917 LS	00000917	00009	00000	0000	-		AGRICULTURAL PROPERTIES	MOOIFONTEIN NO: 917 LS PTN 9	8.5709	2 400 000	-
LS FARMS	MOOIFONTEIN NO: 917 LS	00000917	00010	00000	0000	-		AGRICULTURAL PROPERTIES	MOOIFONTEIN NO: 917 LS PTN 10	8.8613	1 400 000	-
LS FARMS	MOOIFONTEIN NO: 917 LS	00000917	00011	00000	0000	-		AGRICULTURAL PROPERTIES	MOOIFONTEIN NO: 917 LS PTN 11	9.1770	390 000	-
LS FARMS	MOOIFONTEIN NO: 917 LS	00000917	00012	00000	0000	-		AGRICULTURAL PROPERTIES	MOOIFONTEIN NO: 917 LS PTN 12	9.3197	2 490 000	-
LS FARMS	DE PUT NO: 918 LS	00000918	00000	00000	0000	-		AGRICULTURAL PROPERTIES	DE PUT NO: 918 LS PTN 0	257.3670	6 790 000	-
LS FARMS	DE PUT NO: 918 LS	00000918	00001	00000	0000	-		AGRICULTURAL PROPERTIES	DE PUT NO: 918 LS PTN 1	104.0000	6 710 000	-
LS FARMS	DE PUT NO: 918 LS	00000918	00002	00000	0000	-		AGRICULTURAL PROPERTIES	DE PUT NO: 918 LS PTN 2	55.6775	5 500 000	-
LS FARMS	MELKBOOMFONTEIN NO: 919 LS	00000919	00000	00000	0000	-		MULTI PURPOSE PROPERTIES	MELKBOOMFONTEIN NO: 919 LS PTN 0	760.9830	0	SECTION 9.2 SUBDIVIDED AS FOLLOWS:
LS FARMS	MELKBOOMFONTEIN NO: 919 LS	00000919	00000	00000	M001	-		AGRICULTURAL PROPERTIES	MELKBOOMFONTEIN NO: 919 LS PTN 0	661.3853	8 270 000	-
LS FARMS	MELKBOOMFONTEIN NO: 919 LS	00000919	00000	00000	M002	-		RESIDENTIAL PROPERTIES	MELKBOOMFONTEIN NO: 919 LS PTN 0	99.5977	2 220 000	-
LS FARMS	MELKBOOMFONTEIN NO: 919 LS	00000919	00001	00000	0000	-		MULTI PURPOSE PROPERTIES	MELKBOOMFONTEIN NO: 919 LS PTN 1	1 070.0000	0	SECTION 9.2 SUBDIVIDED AS FOLLOWS:
LS FARMS	MELKBOOMFONTEIN NO: 919 LS	00000919	00001	00000	M001	-		PUBLIC SERVICE PURPOSES	MELKBOOMFONTEIN NO: 919 LS PTN 1	2.9530	2 580 000	MOTHIBA PRIMARY SCHOOL
LS FARMS	MELKBOOMFONTEIN NO: 919 LS	00000919	00001	00000	M002	-		PUBLIC SERVICE PURPOSES	MELKBOOMFONTEIN NO: 919 LS PTN 1	7.1617	4 820 000	MOTHIMAKO SECONDARY SCHOOL
LS FARMS	MELKBOOMFONTEIN NO: 919 LS	00000919	00001	00000	M003	-		PUBLIC SERVICE PURPOSES	MELKBOOMFONTEIN NO: 919 LS PTN 1	1.6858	3 460 000	MOTHIMAKO SECONDARY SCHOOL
LS FARMS	MELKBOOMFONTEIN NO: 919 LS	00000919	00001	00000	M004	-		PUBLIC SERVICE PURPOSES	MELKBOOMFONTEIN NO: 919 LS PTN 1	7.1142	5 290 000	RAMATHOPE SENIOR SECONDARY SCHOOL
LS FARMS	MELKBOOMFONTEIN NO: 919 LS	00000919	00001	00000	M005	-		AGRICULTURAL PROPERTIES	MELKBOOMFONTEIN NO: 919 LS PTN 1	1 051.0853	29 200 000	-
LS FARMS	MELKBOOMFONTEIN NO: 919 LS	00000919	00002	00000	0000	-		AGRICULTURAL PROPERTIES	MELKBOOMFONTEIN NO: 919 LS PTN 2	329.0000	3 290 000	-
LS FARMS	MELKBOOMFONTEIN NO: 919 LS	00000919	00003	00000	0000	-		MULTI PURPOSE PROPERTIES	MELKBOOMFONTEIN NO: 919 LS PTN 3	633.4610	0	SECTION 9.2 SUBDIVIDED AS FOLLOWS:
LS FARMS	MELKBOOMFONTEIN NO: 919 LS	00000919	00003	00000	M001	-		AGRICULTURAL PROPERTIES	MELKBOOMFONTEIN NO: 919 LS PTN 3	533.8633	14 000 000	-

Registered or other description of the property							Full Names of Owner(s)	Category determined in terms of Section 8 of the Act	Physical address of the property	Extent of the property (HA)	Market value of the property	Remarks
Town Allotment	Suburb	Erf Nr	Portion	Unit	Section							
LS FARMS	MELKBOOMFONTEIN NO: 919 LS	00000919	00003	00000	M002	-		RESIDENTIAL PROPERTIES	MELKBOOMFONTEIN NO: 919 LS PTN 3	99.5977	2 930 000	-
LS FARMS	SYFERKUIL NO: 921 LS	00000921	00001	00000	0000	-		AGRICULTURAL PROPERTIES	SYFERKUIL NO: 921 LS PTN 1	9.9060	74 000	-
LS FARMS	SYFERKUIL NO: 921 LS	00000921	00005	00000	0000	-		AGRICULTURAL PROPERTIES	SYFERKUIL NO: 921 LS PTN 5	86.1257	1 310 000	-
LS FARMS	SYFERKUIL NO: 921 LS	00000921	00006	00000	0000	-		AGRICULTURAL PROPERTIES	SYFERKUIL NO: 921 LS PTN 6	599.5720	3 900 000	-
LS FARMS	SYFERKUIL NO: 921 LS	00000921	00007	00000	0000	-		AGRICULTURAL PROPERTIES	SYFERKUIL NO: 921 LS PTN 7	953.1120	4 960 000	-
LS FARMS	SYFERKUIL NO: 921 LS	00000921	00008	00000	0000	-		AGRICULTURAL PROPERTIES	SYFERKUIL NO: 921 LS PTN 8	344.4490	2 900 000	-
LS FARMS	SYFERKUIL NO: 921 LS	00000921	00009	00000	0000	-		AGRICULTURAL PROPERTIES	SYFERKUIL NO: 921 LS PTN 9	37.6960	250 000	-
LS FARMS	SYFERKUIL NO: 921 LS	00000921	00012	00000	0000	-		AGRICULTURAL PROPERTIES	SYFERKUIL NO: 921 LS PTN 12	443.6840	8 360 000	-
LS FARMS	SYFERKUIL NO: 921 LS	00000921	00013	00000	0000	-		AGRICULTURAL PROPERTIES	SYFERKUIL NO: 921 LS PTN 13	146.0000	6 300 000	-
LS FARMS	SYFERKUIL NO: 921 LS	00000921	00014	00000	0000	-		AGRICULTURAL PROPERTIES	SYFERKUIL NO: 921 LS PTN 14	107.9230	3 530 000	-
LS FARMS	SYFERKUIL NO: 921 LS	00000921	00015	00000	0000	-		AGRICULTURAL PROPERTIES	SYFERKUIL NO: 921 LS PTN 15	37.6945	5 730 000	-
LS FARMS	SYFERKUIL NO: 921 LS	00000921	00016	00000	0000	-		AGRICULTURAL PROPERTIES	SYFERKUIL NO: 921 LS PTN 16	37.6974	4 180 000	-
LS FARMS	SYFERKUIL NO: 921 LS	00000921	00017	00000	0000	-		MULTI PURPOSE PROPERTIES	SYFERKUIL NO: 921 LS PTN 17	393.8950	0	SECTION 9.2 SUBDIVIDED AS FOLLOWS:
LS FARMS	SYFERKUIL NO: 921 LS	00000921	00017	00000	M001	-		AGRICULTURAL PROPERTIES	SYFERKUIL NO: 921 LS PTN 17	124.4650	810 000	-
LS FARMS	SYFERKUIL NO: 921 LS	00000921	00017	00000	M002	-		RESIDENTIAL PROPERTIES	SYFERKUIL NO: 921 LS PTN 17	265.0000	27 500 000	-
LS FARMS	SYFERKUIL NO: 921 LS	00000921	00017	00000	M003	-		PUBLIC SERVICE PURPOSES	SYFERKUIL NO: 921 LS PTN 17	4.4300	3 510 000	MAKGWADIBA PRIMARY SCHOOL
LS FARMS	SYFERKUIL NO: 921 LS	00000921	00017	00000	M004	-		PUBLIC SERVICE PURPOSES	SYFERKUIL NO: 921 LS PTN 17	3.5316	2 330 000	MAMBUDUSHA HIGH SCHOOL
LS FARMS	SYFERKUIL NO: 921 LS	00000921	00019	00000	0000	-		AGRICULTURAL PROPERTIES	SYFERKUIL NO: 921 LS PTN 19	85.6547	640 000	-
LS FARMS	SYFERKUIL NO: 921 LS	00000921	00021	00000	0000	-		MULTI PURPOSE PROPERTIES	SYFERKUIL NO: 921 LS PTN 21	1 364.9900	0	SECTION 9.2 SUBDIVIDED AS FOLLOWS:
LS FARMS	SYFERKUIL NO: 921 LS	00000921	00021	00000	M001	-		BUSINESS AND COMMERCIAL PROPERTIES	SYFERKUIL NO: 921 LS PTN 21	2.0000	3 280 000	-
LS FARMS	SYFERKUIL NO: 921 LS	00000921	00021	00000	M003	-		RESIDENTIAL PROPERTIES	SYFERKUIL NO: 921 LS PTN 21	1 273.9400	77 400 000	-
LS FARMS	SYFERKUIL NO: 921 LS	00000921	00021	00000	M004	-		BUSINESS AND COMMERCIAL PROPERTIES	SYFERKUIL NO: 921 LS PTN 21	80.0000	684 000 000	MANKWENG HOSPITAL CAMPUS
LS FARMS	SYFERKUIL NO: 921 LS	00000921	00021	00000	M005	-		PUBLIC SERVICE PURPOSES	SYFERKUIL NO: 921 LS PTN 21	5.9400	5 110 000	KLASSMOTHAPO SECONDARY SCHOOL
LS FARMS	SYFERKUIL NO: 921 LS	00000921	00021	00000	M006	-		PUBLIC SERVICE PURPOSES	SYFERKUIL NO: 921 LS PTN 21	3.1100	2 460 000	MOLAMO PRIMARY
LS FARMS	SYFERKUIL NO: 921 LS	00000921	00023	00000	0000	-		AGRICULTURAL PROPERTIES	SYFERKUIL NO: 921 LS PTN 23	1 760.0000	26 900 000	-
LS FARMS	SYFERKUIL NO: 921 LS	00000921	00024	00000	0000	-		MULTI PURPOSE PROPERTIES	SYFERKUIL NO: 921 LS PTN 24	397.3860	0	SECTION 9.2 SUBDIVIDED AS FOLLOWS:
LS FARMS	SYFERKUIL NO: 921 LS	00000921	00024	00000	M001	-		RESIDENTIAL PROPERTIES	SYFERKUIL NO: 921 LS PTN 24	394.3362	84 400 000	-
LS FARMS	SYFERKUIL NO: 921 LS	00000921	00024	00000	M002	-		PUBLIC SERVICE PURPOSES	SYFERKUIL NO: 921 LS PTN 24	3.0498	2 790 000	MAKEKETELA PRIMARY SCHOOL
LS FARMS	SYFERKUIL NO: 921 LS	00000921	00024	00000	M003	-		PUBLIC SERVICE PURPOSES	SYFERKUIL NO: 921 LS PTN 24	3.0498	2 790 000	RAMASHOBHLE HIGH SCHOOL
LS FARMS	SYFERKUIL NO: 921 LS	00000921	00030	00000	0000	-		MULTI PURPOSE PROPERTIES	SYFERKUIL NO: 921 LS PTN 30	151.2305	0	SECTION 9.2 SUBDIVIDED AS FOLLOWS:
LS FARMS	SYFERKUIL NO: 921 LS	00000921	00030	00000	M001	-		PUBLIC SERVICE PURPOSES	SYFERKUIL NO: 921 LS PTN 30	3.6978	2 940 000	DIKWATA PRIMARY SCHOOL
LS FARMS	SYFERKUIL NO: 921 LS	00000921	00030	00000	M002	-		RESIDENTIAL PROPERTIES	SYFERKUIL NO: 921 LS PTN 30	147.5327	6 690 000	-
LS FARMS	SYFERKUIL NO: 921 LS	00000921	00067	00000	0000	-		AGRICULTURAL PROPERTIES	SYFERKUIL NO: 921 LS PTN 67	5.0071	55 000	-
LS FARMS	SYFERFONTEIN NO: 925 LS	00000925	00000	00000	0000	-		AGRICULTURAL PROPERTIES	SYFERFONTEIN NO: 925 LS PTN 0	8.9000	140 000	-
LS FARMS	SYFERFONTEIN NO: 925 LS	00000925	00001	00000	0000	-		AGRICULTURAL PROPERTIES	SYFERFONTEIN NO: 925 LS PTN 1	92.1159	690 000	-
LS FARMS	SYFERFONTEIN NO: 925 LS	00000925	00002	00000	0000	-		AGRICULTURAL PROPERTIES	SYFERFONTEIN NO: 925 LS PTN 2	91.7000	690 000	-

Registered or other description of the property							Full Names of Owner(s)	Category determined in terms of Section 8 of the Act	Physical address of the property	Extent of the property (HA)	Market value of the property	Remarks
Town Allotment	Suburb	Erf Nr	Portion	Unit	Section							
LS FARMS	SYFERFONTEIN NO: 925 LS	00000925	00003	00000	0000	-		AGRICULTURAL PROPERTIES	SYFERFONTEIN NO: 925 LS PTN 3	353.0000	2 720 000	-
LS FARMS	BERGVLEY NO: 984 LS	00000984	00000	00000	0000	-		MULTI PURPOSE PROPERTIES	BERGVLEY NO: 984 LS PTN 0	1 350.9600	0	SECTION 9.2 SUBDIVIDED AS FOLLOWS:
LS FARMS	BERGVLEY NO: 984 LS	00000984	00000	00000	M001	-		AGRICULTURAL PROPERTIES	BERGVLEY NO: 984 LS PTN 0	744.0010	5 510 000	-
LS FARMS	BERGVLEY NO: 984 LS	00000984	00000	00000	M002	-		RESIDENTIAL PROPERTIES	BERGVLEY NO: 984 LS PTN 0	600.0000	5 600 000	-
LS FARMS	BERGVLEY NO: 984 LS	00000984	00000	00000	M003	-		PUBLIC SERVICE PURPOSES	BERGVLEY NO: 984 LS PTN 0	4.0600	2 080 000	MACHAKA ROBERT MAMABOLO SECONDARY SCHOOL
LS FARMS	BERGVLEY NO: 984 LS	00000984	00000	00000	M004	-		PUBLIC SERVICE PURPOSES	BERGVLEY NO: 984 LS PTN 0	2.9000	1 580 000	MMATLALA PRIMARY SCHOOL
LS FARMS	DOORNHOEK NO: 985 LS	00000985	00000	00000	0000	-		MULTI PURPOSE PROPERTIES	DOORNHOEK NO: 985 LS PTN 0	1 560.0000	0	SECTION 9.2 SUBDIVIDED AS FOLLOWS:
LS FARMS	DOORNHOEK NO: 985 LS	00000985	00000	00000	M001	-		AGRICULTURAL PROPERTIES	DOORNHOEK NO: 985 LS PTN 0	1 391.5072	3 480 000	-
LS FARMS	DOORNHOEK NO: 985 LS	00000985	00000	00000	M002	-		RESIDENTIAL PROPERTIES	DOORNHOEK NO: 985 LS PTN 0	166.8211	750 000	-
LS FARMS	DOORNHOEK NO: 985 LS	00000985	00000	00000	M003	-		PUBLIC SERVICE PURPOSES	DOORNHOEK NO: 985 LS PTN 0	1.6717	1 180 000	MPHOME PRIMARY SCHOOL
LS FARMS	MABULS LOCATION NO: 986 LS	00000986	00000	00000	M001	-		AGRICULTURAL PROPERTIES	MABULS LOCATION NO: 986 LS PTN 0	3 633.6600	57 300 000	-
LS FARMS	MABULS LOCATION NO: 986 LS	00000986	00000	00000	M002	-		PUBLIC SERVICE PURPOSES	MABULS LOCATION NO: 986 LS PTN 0	4.5003	1 490 000	LESHOANE LOWER PRIMARY SCHOOL
LS FARMS	MABULS LOCATION NO: 986 LS	00000986	00000	00000	M003	-		PUBLIC SERVICE PURPOSES	MABULS LOCATION NO: 986 LS PTN 0	7.9441	6 200 000	DOASHO HIGH SCHOOL
LS FARMS	MABULS LOCATION NO: 986 LS	00000986	00000	00000	M004	-		PUBLIC SERVICE PURPOSES	MABULS LOCATION NO: 986 LS PTN 0	2.0717	2 810 000	TLOUKOLOBE PRIMARY SCHOOL
LS FARMS	MABULS LOCATION NO: 986 LS	00000986	00000	00000	M005	-		PUBLIC SERVICE PURPOSES	MABULS LOCATION NO: 986 LS PTN 0	6.4092	2 860 000	MASEKWAMENG PRIMARY SCHOOL
LS FARMS	MABULS LOCATION NO: 986 LS	00000986	00000	00000	M006	-		PUBLIC SERVICE PURPOSES	MABULS LOCATION NO: 986 LS PTN 0	7.5471	3 390 000	SEOLWANA SECONDARY SCHOOL
LS FARMS	MABULS LOCATION NO: 986 LS	00000986	00000	00000	M007	-		PUBLIC SERVICE PURPOSES	MABULS LOCATION NO: 986 LS PTN 0	1.9781	1 480 000	KOTANKWE PRIMARY SCHOOL
LS FARMS	MABULS LOCATION NO: 986 LS	00000986	00000	00000	M008	-		PUBLIC SERVICE PURPOSES	MABULS LOCATION NO: 986 LS PTN 0	1.9307	1 550 000	MATHUKANA SECONDARY SCHOOL
LS FARMS	MABULS LOCATION NO: 986 LS	00000986	00000	00000	M009	-		PUBLIC SERVICE PURPOSES	MABULS LOCATION NO: 986 LS PTN 0	3.3415	2 240 000	SEHLOMOLA PRIMARY SCHOOL
LS FARMS	MABULS LOCATION NO: 986 LS	00000986	00000	00000	M010	-		PUBLIC SERVICE PURPOSES	MABULS LOCATION NO: 986 LS PTN 0	3.9822	5 610 000	MANKOENG HIGH SCHOOL
LS FARMS	MABULS LOCATION NO: 986 LS	00000986	00000	00000	M011	-		PUBLIC SERVICE PURPOSES	MABULS LOCATION NO: 986 LS PTN 0	2.1096	3 470 000	MAMABOLO PRIMARY SCHOOL
LS FARMS	MABULS LOCATION NO: 986 LS	00000986	00000	00000	M012	-		PUBLIC SERVICE PURPOSES	MABULS LOCATION NO: 986 LS PTN 0	3.1710	3 610 000	MAHLANHLE PRIMARY SCHOOL
LS FARMS	MABULS LOCATION NO: 986 LS	00000986	00000	00000	M013	-		PUBLIC SERVICE PURPOSES	MABULS LOCATION NO: 986 LS PTN 0	1.3536	3 170 000	THUNE PRIMARY SCHOOL
LS FARMS	TURFLOOP NO: 987 LS	00000987	00000	00000	0000	-		AGRICULTURAL PROPERTIES	TURFLOOP NO: 987 LS PTN 0	557.3800	3 460 000	-
LS FARMS	TURFLOOP NO: 987 LS	00000987	00001	00000	0000	-		RESIDENTIAL PROPERTIES	TURFLOOP NO: 987 LS PTN 1	29.5275	1 180 000	-
LS FARMS	TURFLOOP NO: 987 LS	00000987	00002	00000	0000	-		MULTI PURPOSE PROPERTIES	TURFLOOP NO: 987 LS PTN 2	159.9130	0	SECTION 9.2 SUBDIVIDED AS FOLLOWS:
LS FARMS	TURFLOOP NO: 987 LS	00000987	00002	00000	M001	-		AGRICULTURAL PROPERTIES	TURFLOOP NO: 987 LS PTN 2	124.5355	4 300 000	-
LS FARMS	TURFLOOP NO: 987 LS	00000987	00002	00000	M002	-		RESIDENTIAL PROPERTIES	TURFLOOP NO: 987 LS PTN 2	35.3775	1 380 000	-
LS FARMS	TURFLOOP NO: 987 LS	00000987	00007	00000	0000	-		MUNICIPAL PROPERTIES	TURFLOOP NO: 987 LS PTN 7	24.5989	1 230 000	-
LS FARMS	DRIEFONTEIN NO: 991 LS	00000991	00001	00000	0000	-		RESIDENTIAL PROPERTIES	DRIEFONTEIN NO: 991 LS PTN 1	284.5230	34 700 000	-
LS FARMS	DRIEFONTEIN NO: 991 LS	00000991	00002	00000	0000	-		RESIDENTIAL PROPERTIES	DRIEFONTEIN NO: 991 LS PTN 2	354.4170	33 000 000	-
LS FARMS	DRIEFONTEIN NO: 991 LS	00000991	00008	00000	0000	-		BUSINESS AND COMMERCIAL PROPERTIES	DRIEFONTEIN NO: 991 LS PTN 8	1.9990	35 600 000	-
LS FARMS	BEZUIDENHOUTSLUST NO: 992 LS	00000992	00000	00000	0000	-		RESIDENTIAL PROPERTIES	BEZUIDENHOUTSLUST NO: 992 LS PTN 0	415.5690	42 700 000	-
LS FARMS	KRUGERSBURG NO: 993 LS	00000993	00009	00000	0000	-		AGRICULTURAL PROPERTIES	KRUGERSBURG NO: 993 LS PTN 9	24.9593	13 560 000	PIETERSBURG EXT 028 TOWNSHIP OWNER VALUATION
LS FARMS	SPITS NO: 994 LS	00000994	00000	00000	0000	-		AGRICULTURAL PROPERTIES	SPITS NO: 994 LS PTN 0	13.6350	150 000	-
LS FARMS	GELUK NO: 996 LS	00000996	00000	00000	0000	-		RESIDENTIAL PROPERTIES	GELUK NO: 996 LS PTN 0	6.5000	5 650 000	-

Registered or other description of the property							Full Names of Owner(s)	Category determined in terms of Section 8 of the Act	Physical address of the property	Extent of the property (HA)	Market value of the property	Remarks
Town Allotment	Suburb	Erf Nr	Portion	Unit	Section							
LS FARMS	GELUK NO: 996 LS	00000996	00003	00000	0000	-		BUSINESS AND COMMERCIAL PROPERTIES	GELUK NO: 996 LS PTN 3	9.7643	3 610 000	-
LS FARMS	BASKOPPIE NO: 997 LS	00000997	00000	00000	0000	-		RESIDENTIAL PROPERTIES	BASKOPPIE NO: 997 LS PTN 0	1.9900	660 000	-
LS FARMS	BASKOPPIE NO: 997 LS	00000997	00002	00000	0000	-		AGRICULTURAL PROPERTIES	BASKOPPIE NO: 997 LS PTN 2	42.8266	2 660 000	-
LS FARMS	BASKOPPIE NO: 997 LS	00000997	00003	00000	0000	-		AGRICULTURAL PROPERTIES	BASKOPPIE NO: 997 LS PTN 3	7.1450	2 960 000	-
LS FARMS	BASKOPPIE NO: 997 LS	00000997	00005	00000	0000	-		AGRICULTURAL PROPERTIES	BASKOPPIE NO: 997 LS PTN 5	8.5653	2 870 000	-
LS FARMS	BASKOPPIE NO: 997 LS	00000997	00006	00000	0000	-		AGRICULTURAL PROPERTIES	BASKOPPIE NO: 997 LS PTN 6	8.5653	3 670 000	-
LS FARMS	BASKOPPIE NO: 997 LS	00000997	00007	00000	0000	-		MULTI PURPOSE PROPERTIES	BASKOPPIE NO: 997 LS PTN 7	8.5653	0	SECTION 9.2 SUBDIVIDED AS FOLLOWS:
LS FARMS	BASKOPPIE NO: 997 LS	00000997	00007	00000	M001	-		BUSINESS AND COMMERCIAL PROPERTIES	BASKOPPIE NO: 997 LS PTN 7	0.0520	350 000	PAN'S BREEZE OVERNIGHT ACCOMODATION
LS FARMS	BASKOPPIE NO: 997 LS	00000997	00007	00000	M002	-		AGRICULTURAL PROPERTIES	BASKOPPIE NO: 997 LS PTN 7	8.5133	1 740 000	-
LS FARMS	BASKOPPIE NO: 997 LS	00000997	00008	00000	0000	-		AGRICULTURAL PROPERTIES	BASKOPPIE NO: 997 LS PTN 8	4.5653	1 240 000	-
LS FARMS	BASKOPPIE NO: 997 LS	00000997	00009	00000	0000	-		MULTI PURPOSE PROPERTIES	BASKOPPIE NO: 997 LS PTN 9	8.5653	0	SECTION 9.2 SUBDIVIDED AS FOLLOWS:
LS FARMS	BASKOPPIE NO: 997 LS	00000997	00009	00000	M001	-		BUSINESS AND COMMERCIAL PROPERTIES	BASKOPPIE NO: 997 LS PTN 9	1.0000	680 000	-
LS FARMS	BASKOPPIE NO: 997 LS	00000997	00009	00000	M002	-		AGRICULTURAL PROPERTIES	BASKOPPIE NO: 997 LS PTN 9	7.5653	2 780 000	-
LS FARMS	BASKOPPIE NO: 997 LS	00000997	00010	00000	0000	-		AGRICULTURAL PROPERTIES	BASKOPPIE NO: 997 LS PTN 10	8.5653	1 760 000	-
LS FARMS	BASKOPPIE NO: 997 LS	00000997	00011	00000	0000	-		AGRICULTURAL PROPERTIES	BASKOPPIE NO: 997 LS PTN 11	4.5626	1 020 000	-
LS FARMS	BASKOPPIE NO: 997 LS	00000997	00012	00000	0000	-		AGRICULTURAL PROPERTIES	BASKOPPIE NO: 997 LS PTN 12	8.5653	2 470 000	-
LS FARMS	BASKOPPIE NO: 997 LS	00000997	00013	00000	0000	-		AGRICULTURAL PROPERTIES	BASKOPPIE NO: 997 LS PTN 13	8.5653	1 990 000	-
LS FARMS	BASKOPPIE NO: 997 LS	00000997	00014	00000	0000	-		AGRICULTURAL PROPERTIES	BASKOPPIE NO: 997 LS PTN 14	8.5653	3 290 000	-
LS FARMS	BASKOPPIE NO: 997 LS	00000997	00015	00000	0000	-		AGRICULTURAL PROPERTIES	BASKOPPIE NO: 997 LS PTN 15	3.0977	1 370 000	-
LS FARMS	BASKOPPIE NO: 997 LS	00000997	00016	00000	0000	-		AGRICULTURAL PROPERTIES	BASKOPPIE NO: 997 LS PTN 16	8.5653	2 120 000	-
LS FARMS	BASKOPPIE NO: 997 LS	00000997	00017	00000	0000	-		AGRICULTURAL PROPERTIES	BASKOPPIE NO: 997 LS PTN 17	8.5653	2 800 000	-
LS FARMS	BASKOPPIE NO: 997 LS	00000997	00018	00000	0000	-		AGRICULTURAL PROPERTIES	BASKOPPIE NO: 997 LS PTN 18	8.5653	1 960 000	-
LS FARMS	BASKOPPIE NO: 997 LS	00000997	00019	00000	0000	-		AGRICULTURAL PROPERTIES	BASKOPPIE NO: 997 LS PTN 19	8.5653	1 830 000	-
LS FARMS	BASKOPPIE NO: 997 LS	00000997	00020	00000	0000	-		MULTI PURPOSE PROPERTIES	BASKOPPIE NO: 997 LS PTN 20	8.5653	0	SECTION 9.2 SUBDIVIDED AS FOLLOWS:
LS FARMS	BASKOPPIE NO: 997 LS	00000997	00020	00000	M001	-		BUSINESS AND COMMERCIAL PROPERTIES	BASKOPPIE NO: 997 LS PTN 20	6.7217	5 360 000	WINNFIELD STABLES
LS FARMS	BASKOPPIE NO: 997 LS	00000997	00020	00000	M002	-		RESIDENTIAL PROPERTIES	BASKOPPIE NO: 997 LS PTN 20	1.8436	1 530 000	-
LS FARMS	BASKOPPIE NO: 997 LS	00000997	00021	00000	0000	-		AGRICULTURAL PROPERTIES	BASKOPPIE NO: 997 LS PTN 21	8.5653	3 140 000	-
LS FARMS	BASKOPPIE NO: 997 LS	00000997	00022	00000	0000	-		AGRICULTURAL PROPERTIES	BASKOPPIE NO: 997 LS PTN 22	8.5653	2 130 000	-
LS FARMS	BASKOPPIE NO: 997 LS	00000997	00023	00000	0000	-		AGRICULTURAL PROPERTIES	BASKOPPIE NO: 997 LS PTN 23	8.5653	2 820 000	-
LS FARMS	BASKOPPIE NO: 997 LS	00000997	00024	00000	0000	-		AGRICULTURAL PROPERTIES	BASKOPPIE NO: 997 LS PTN 24	8.5653	3 160 000	-
LS FARMS	BASKOPPIE NO: 997 LS	00000997	00025	00000	0000	-		AGRICULTURAL PROPERTIES	BASKOPPIE NO: 997 LS PTN 25	8.5653	1 820 000	-
LS FARMS	BASKOPPIE NO: 997 LS	00000997	00026	00000	0000	-		AGRICULTURAL PROPERTIES	BASKOPPIE NO: 997 LS PTN 26	8.5653	2 000 000	-
LS FARMS	BASKOPPIE NO: 997 LS	00000997	00028	00000	0000	-		AGRICULTURAL PROPERTIES	BASKOPPIE NO: 997 LS PTN 28	8.5653	1 200 000	-
LS FARMS	BASKOPPIE NO: 997 LS	00000997	00029	00000	0000	-		AGRICULTURAL PROPERTIES	BASKOPPIE NO: 997 LS PTN 29	8.5653	3 720 000	-
LS FARMS	BASKOPPIE NO: 997 LS	00000997	00030	00000	0000	-		AGRICULTURAL PROPERTIES	BASKOPPIE NO: 997 LS PTN 30	8.5653	1 900 000	-
LS FARMS	BASKOPPIE NO: 997 LS	00000997	00031	00000	0000	-		AGRICULTURAL PROPERTIES	BASKOPPIE NO: 997 LS PTN 31	8.5653	1 200 000	-

Registered or other description of the property							Full Names of Owner(s)	Category determined in terms of Section 8 of the Act	Physical address of the property	Extent of the property (HA)	Market value of the property	Remarks
Town Allotment	Suburb	Erf Nr	Portion	Unit	Section							
LS FARMS	BASKOPPIE NO: 997 LS	00000997	00032	00000	0000	-		AGRICULTURAL PROPERTIES	BASKOPPIE NO: 997 LS PTN 32	8.5653	1 580 000	-
LS FARMS	BASKOPPIE NO: 997 LS	00000997	00033	00000	0000	-		AGRICULTURAL PROPERTIES	BASKOPPIE NO: 997 LS PTN 33	8.5653	1 110 000	-
LS FARMS	BASKOPPIE NO: 997 LS	00000997	00034	00000	0000	-		AGRICULTURAL PROPERTIES	BASKOPPIE NO: 997 LS PTN 34	8.5653	1 110 000	-
LS FARMS	BASKOPPIE NO: 997 LS	00000997	00035	00000	0000	-		AGRICULTURAL PROPERTIES	BASKOPPIE NO: 997 LS PTN 35	8.5653	3 290 000	-
LS FARMS	BASKOPPIE NO: 997 LS	00000997	00036	00000	0000	-		AGRICULTURAL PROPERTIES	BASKOPPIE NO: 997 LS PTN 36	8.5653	1 110 000	-
LS FARMS	BASKOPPIE NO: 997 LS	00000997	00037	00000	0000	-		AGRICULTURAL PROPERTIES	BASKOPPIE NO: 997 LS PTN 37	8.5653	1 110 000	-
LS FARMS	BASKOPPIE NO: 997 LS	00000997	00038	00000	0000	-		AGRICULTURAL PROPERTIES	BASKOPPIE NO: 997 LS PTN 38	8.5653	3 050 000	-
LS FARMS	BASKOPPIE NO: 997 LS	00000997	00039	00000	0000	-		RESIDENTIAL PROPERTIES	BASKOPPIE NO: 997 LS PTN 39	2.1410	1 370 000	-
LS FARMS	BASKOPPIE NO: 997 LS	00000997	00040	00000	0000	-		AGRICULTURAL PROPERTIES	BASKOPPIE NO: 997 LS PTN 40	8.5653	2 490 000	-
LS FARMS	BASKOPPIE NO: 997 LS	00000997	00041	00000	0000	-		RESIDENTIAL PROPERTIES	BASKOPPIE NO: 997 LS PTN 41	2.1270	1 790 000	-
LS FARMS	BASKOPPIE NO: 997 LS	00000997	00042	00000	0000	-		RESIDENTIAL PROPERTIES	BASKOPPIE NO: 997 LS PTN 42	2.1414	1 530 000	-
LS FARMS	BASKOPPIE NO: 997 LS	00000997	00043	00000	0000	-		AGRICULTURAL PROPERTIES	BASKOPPIE NO: 997 LS PTN 43	8.5653	1 820 000	-
LS FARMS	BASKOPPIE NO: 997 LS	00000997	00044	00000	0000	-		AGRICULTURAL PROPERTIES	BASKOPPIE NO: 997 LS PTN 44	8.5653	2 700 000	-
LS FARMS	BASKOPPIE NO: 997 LS	00000997	00045	00000	0000	-		AGRICULTURAL PROPERTIES	BASKOPPIE NO: 997 LS PTN 45	8.5653	1 110 000	-
LS FARMS	BASKOPPIE NO: 997 LS	00000997	00046	00000	0000	-		AGRICULTURAL PROPERTIES	BASKOPPIE NO: 997 LS PTN 46	8.5653	1 950 000	-
LS FARMS	BASKOPPIE NO: 997 LS	00000997	00047	00000	0000	-		RESIDENTIAL PROPERTIES	BASKOPPIE NO: 997 LS PTN 47	2.2282	1 400 000	-
LS FARMS	BASKOPPIE NO: 997 LS	00000997	00051	00000	0000	-		AGRICULTURAL PROPERTIES	BASKOPPIE NO: 997 LS PTN 51	8.7276	3 880 000	-
LS FARMS	BASKOPPIE NO: 997 LS	00000997	00052	00000	0000	-		AGRICULTURAL PROPERTIES	BASKOPPIE NO: 997 LS PTN 52	5.1080	840 000	-
LS FARMS	BASKOPPIE NO: 997 LS	00000997	00053	00000	0000	-		AGRICULTURAL PROPERTIES	BASKOPPIE NO: 997 LS PTN 53	11.1337	3 320 000	-
LS FARMS	BASKOPPIE NO: 997 LS	00000997	00055	00000	0000	-		MULTI PURPOSE PROPERTIES	BASKOPPIE NO: 997 LS PTN 55	2.1361	0	SECTION 9.2 SUBDIVIDED AS FOLLOWS:
LS FARMS	BASKOPPIE NO: 997 LS	00000997	00055	00000	M001	-		BUSINESS AND COMMERCIAL PROPERTIES	BASKOPPIE NO: 997 LS PTN 55	0.2625	680 000	HIDE OUT LIFESTYLE VENUE
LS FARMS	BASKOPPIE NO: 997 LS	00000997	00055	00000	M002	-		AGRICULTURAL PROPERTIES	BASKOPPIE NO: 997 LS PTN 55	1.8736	1 520 000	-
LS FARMS	BASKOPPIE NO: 997 LS	00000997	00056	00000	0000	-		RESIDENTIAL PROPERTIES	BASKOPPIE NO: 997 LS PTN 56	2.1461	2 900 000	-
LS FARMS	BASKOPPIE NO: 997 LS	00000997	00057	00000	0000	-		RESIDENTIAL PROPERTIES	BASKOPPIE NO: 997 LS PTN 57	2.1561	1 890 000	-
LS FARMS	BASKOPPIE NO: 997 LS	00000997	00058	00000	0000	-		AGRICULTURAL PROPERTIES	BASKOPPIE NO: 997 LS PTN 58	5.0499	700 000	-
LS FARMS	BASKOPPIE NO: 997 LS	00000997	00059	00000	0000	-		AGRICULTURAL PROPERTIES	BASKOPPIE NO: 997 LS PTN 59	5.0501	960 000	-
LS FARMS	BASKOPPIE NO: 997 LS	00000997	00060	00000	0000	-		AGRICULTURAL PROPERTIES	BASKOPPIE NO: 997 LS PTN 60	5.0499	2 100 000	-
LS FARMS	BASKOPPIE NO: 997 LS	00000997	00061	00000	0000	-		AGRICULTURAL PROPERTIES	BASKOPPIE NO: 997 LS PTN 61	5.0500	1 210 000	-
LS FARMS	BASKOPPIE NO: 997 LS	00000997	00062	00000	0000	-		AGRICULTURAL PROPERTIES	BASKOPPIE NO: 997 LS PTN 62	5.0506	1 300 000	-
LS FARMS	BASKOPPIE NO: 997 LS	00000997	00063	00000	0000	-		AGRICULTURAL PROPERTIES	BASKOPPIE NO: 997 LS PTN 63	5.2006	780 000	-
LS FARMS	BASKOPPIE NO: 997 LS	00000997	00064	00000	0000	-		AGRICULTURAL PROPERTIES	BASKOPPIE NO: 997 LS PTN 64	5.0657	1 790 000	-
LS FARMS	BASKOPPIE NO: 997 LS	00000997	00065	00000	0000	-		AGRICULTURAL PROPERTIES	BASKOPPIE NO: 997 LS PTN 65	5.0613	710 000	-
LS FARMS	BASKOPPIE NO: 997 LS	00000997	00066	00000	0000	-		AGRICULTURAL PROPERTIES	BASKOPPIE NO: 997 LS PTN 66	5.9570	830 000	-
LS FARMS	BASKOPPIE NO: 997 LS	00000997	00067	00000	0000	-		AGRICULTURAL PROPERTIES	BASKOPPIE NO: 997 LS PTN 67	5.1070	1 180 000	-
LS FARMS	BASKOPPIE NO: 997 LS	00000997	00069	00000	0000	-		AGRICULTURAL PROPERTIES	BASKOPPIE NO: 997 LS PTN 69	5.1070	710 000	-
LS FARMS	BASKOPPIE NO: 997 LS	00000997	00070	00000	0000	-		AGRICULTURAL PROPERTIES	BASKOPPIE NO: 997 LS PTN 70	5.6400	790 000	-

Registered or other description of the property							Full Names of Owner(s)	Category determined in terms of Section 8 of the Act	Physical address of the property	Extent of the property (HA)	Market value of the property	Remarks
Town Allotment	Suburb	Erf Nr	Portion	Unit	Section							
LS FARMS	BASKOPPIE NO: 997 LS	00000997	00071	00000	0000	-		AGRICULTURAL PROPERTIES	BASKOPPIE NO: 997 LS PTN 71	6.6425	1 980 000	-
LS FARMS	BASKOPPIE NO: 997 LS	00000997	00072	00000	0000	-		AGRICULTURAL PROPERTIES	BASKOPPIE NO: 997 LS PTN 72	6.5900	1 820 000	-
LS FARMS	BASKOPPIE NO: 997 LS	00000997	00073	00000	0000	-		AGRICULTURAL PROPERTIES	BASKOPPIE NO: 997 LS PTN 73	5.0000	1 740 000	-
LS FARMS	BASKOPPIE NO: 997 LS	00000997	00074	00000	0000	-		RESIDENTIAL PROPERTIES	BASKOPPIE NO: 997 LS PTN 74	2.1413	1 450 000	-
LS FARMS	BASKOPPIE NO: 997 LS	00000997	00075	00000	0000	-		INDUSTRIAL PROPERTIES	BASKOPPIE NO: 997 LS PTN 75	2.1418	900 000	-
LS FARMS	BASKOPPIE NO: 997 LS	00000997	00076	00000	0000	-		RESIDENTIAL PROPERTIES	BASKOPPIE NO: 997 LS PTN 76	2.1412	440 000	-
LS FARMS	BASKOPPIE NO: 997 LS	00000997	00077	00000	0000	-		RESIDENTIAL PROPERTIES	BASKOPPIE NO: 997 LS PTN 77	2.1413	660 000	-
LS FARMS	BASKOPPIE NO: 997 LS	00000997	00078	00000	0000	-		RESIDENTIAL PROPERTIES	BASKOPPIE NO: 997 LS PTN 78	2.1413	1 840 000	-
LS FARMS	BASKOPPIE NO: 997 LS	00000997	00079	00000	0000	-		RESIDENTIAL PROPERTIES	BASKOPPIE NO: 997 LS PTN 79	2.1413	950 000	-
LS FARMS	BASKOPPIE NO: 997 LS	00000997	00080	00000	0000	-		RESIDENTIAL PROPERTIES	BASKOPPIE NO: 997 LS PTN 80	3.6801	1 030 000	-
LS FARMS	BASKOPPIE NO: 997 LS	00000997	00081	00000	0000	-		RESIDENTIAL PROPERTIES	BASKOPPIE NO: 997 LS PTN 81	2.3744	1 000 000	-
LS FARMS	BASKOPPIE NO: 997 LS	00000997	00082	00000	0000	-		RESIDENTIAL PROPERTIES	BASKOPPIE NO: 997 LS PTN 82	2.3666	990 000	-
LS FARMS	BASKOPPIE NO: 997 LS	00000997	00083	00000	0000	-		RESIDENTIAL PROPERTIES	BASKOPPIE NO: 997 LS PTN 83	2.3714	1 290 000	-
LS FARMS	BASKOPPIE NO: 997 LS	00000997	00084	00000	0000	-		RESIDENTIAL PROPERTIES	BASKOPPIE NO: 997 LS PTN 84	2.8860	1 300 000	-
LS FARMS	BASKOPPIE NO: 997 LS	00000997	00085	00000	0000	-		RESIDENTIAL PROPERTIES	BASKOPPIE NO: 997 LS PTN 85	2.8750	1 880 000	-
LS FARMS	BASKOPPIE NO: 997 LS	00000997	00086	00000	0000	-		RESIDENTIAL PROPERTIES	BASKOPPIE NO: 997 LS PTN 86	2.8670	630 000	-
LS FARMS	BASKOPPIE NO: 997 LS	00000997	00087	00000	0000	-		RESIDENTIAL PROPERTIES	BASKOPPIE NO: 997 LS PTN 87	2.8640	900 000	-
LS FARMS	BASKOPPIE NO: 997 LS	00000997	00088	00000	0000	-		AGRICULTURAL PROPERTIES	BASKOPPIE NO: 997 LS PTN 88	2.0000	640 000	-
LS FARMS	BASKOPPIE NO: 997 LS	00000997	00089	00000	0000	-		AGRICULTURAL PROPERTIES	BASKOPPIE NO: 997 LS PTN 89	2.0000	480 000	-
LS FARMS	BASKOPPIE NO: 997 LS	00000997	00090	00000	0000	-		AGRICULTURAL PROPERTIES	BASKOPPIE NO: 997 LS PTN 90	4.0027	1 700 000	-
LS FARMS	BASKOPPIE NO: 997 LS	00000997	00091	00000	0000	-		AGRICULTURAL PROPERTIES	BASKOPPIE NO: 997 LS PTN 91	2.7575	920 000	-
LS FARMS	BASKOPPIE NO: 997 LS	00000997	00092	00000	0000	-		AGRICULTURAL PROPERTIES	BASKOPPIE NO: 997 LS PTN 92	2.7146	840 000	-
LS FARMS	BASKOPPIE NO: 997 LS	00000997	00093	00000	0000	-		INDUSTRIAL PROPERTIES	BASKOPPIE NO: 997 LS PTN 93	2.5571	1 810 000	-
LS FARMS	BASKOPPIE NO: 997 LS	00000997	00094	00000	0000	-		AGRICULTURAL PROPERTIES	BASKOPPIE NO: 997 LS PTN 94	2.9037	900 000	-
LS FARMS	BASKOPPIE NO: 997 LS	00000997	00095	00000	0000	-		AGRICULTURAL PROPERTIES	BASKOPPIE NO: 997 LS PTN 95	2.8180	870 000	-
LS FARMS	BASKOPPIE NO: 997 LS	00000997	00096	00000	0000	-		AGRICULTURAL PROPERTIES	BASKOPPIE NO: 997 LS PTN 96	2.8155	820 000	-
LS FARMS	BASKOPPIE NO: 997 LS	00000997	00097	00000	0000	-		AGRICULTURAL PROPERTIES	BASKOPPIE NO: 997 LS PTN 97	2.8277	820 000	-
LS FARMS	BASKOPPIE NO: 997 LS	00000997	00098	00000	0000	-		AGRICULTURAL PROPERTIES	BASKOPPIE NO: 997 LS PTN 98	2.8324	880 000	-
LS FARMS	GELUK NO: 998 LS	00000998	00002	00000	0000	-		MULTI PURPOSE PROPERTIES	GELUK NO: 998 LS PTN 2	8.5664	0	SECTION 9.2 SUBDIVIDED AS FOLLOWS:
LS FARMS	GELUK NO: 998 LS	00000998	00002	00000	M001	-		BUSINESS AND COMMERCIAL PROPERTIES	GELUK NO: 998 LS PTN 2	0.4805	3 050 000	CHURCH ON THE HILL POLOKWANE
LS FARMS	GELUK NO: 998 LS	00000998	00002	00000	M002	-		AGRICULTURAL PROPERTIES	GELUK NO: 998 LS PTN 2	8.0859	1 590 000	-
LS FARMS	GELUK NO: 998 LS	00000998	00005	00000	0000	-		AGRICULTURAL PROPERTIES	GELUK NO: 998 LS PTN 5	8.5141	3 250 000	-
LS FARMS	GELUK NO: 998 LS	00000998	00006	00000	0000	-		AGRICULTURAL PROPERTIES	GELUK NO: 998 LS PTN 6	8.5653	2 740 000	-
LS FARMS	GELUK NO: 998 LS	00000998	00007	00000	0000	-		AGRICULTURAL PROPERTIES	GELUK NO: 998 LS PTN 7	4.3328	2 300 000	-
LS FARMS	GELUK NO: 998 LS	00000998	00008	00000	0000	-		AGRICULTURAL PROPERTIES	GELUK NO: 998 LS PTN 8	4.2829	3 820 000	-
LS FARMS	GELUK NO: 998 LS	00000998	00009	00000	0000	-		AGRICULTURAL PROPERTIES	GELUK NO: 998 LS PTN 9	8.5653	2 520 000	-

Registered or other description of the property							Full Names of Owner(s)	Category determined in terms of Section 8 of the Act	Physical address of the property	Extent of the property (HA)	Market value of the property	Remarks
Town Allotment	Suburb	Erf Nr	Portion	Unit	Section							
LS FARMS	GELUK NO: 998 LS	00000998	00010	00000	0000	-		AGRICULTURAL PROPERTIES	GELUK NO: 998 LS PTN 10	8.5653	3 000 000	-
LS FARMS	GELUK NO: 998 LS	00000998	00011	00000	0000	-		AGRICULTURAL PROPERTIES	GELUK NO: 998 LS PTN 11	11.0912	2 440 000	-
LS FARMS	GELUK NO: 998 LS	00000998	00012	00000	0000	-		AGRICULTURAL PROPERTIES	GELUK NO: 998 LS PTN 12	10.7020	4 240 000	-
LS FARMS	GELUK NO: 998 LS	00000998	00013	00000	0000	-		AGRICULTURAL PROPERTIES	GELUK NO: 998 LS PTN 13	8.5680	3 140 000	-
LS FARMS	GELUK NO: 998 LS	00000998	00014	00000	0000	-		BUSINESS AND COMMERCIAL PROPERTIES	GELUK NO: 998 LS PTN 14	8.5664	20 700 000	MJ GATEWAY LODGE
LS FARMS	GELUK NO: 998 LS	00000998	00015	00000	0000	-		AGRICULTURAL PROPERTIES	GELUK NO: 998 LS PTN 15	8.5713	11 100 000	-
LS FARMS	GELUK NO: 998 LS	00000998	00016	00000	0000	-		MULTI PURPOSE PROPERTIES	GELUK NO: 998 LS PTN 16	8.5670	0	SECTION 9.2 SUBDIVIDED AS FOLLOWS:
LS FARMS	GELUK NO: 998 LS	00000998	00016	00000	M001	-		BUSINESS AND COMMERCIAL PROPERTIES	GELUK NO: 998 LS PTN 16	5.1057	3 710 000	REVIL STABLES
LS FARMS	GELUK NO: 998 LS	00000998	00016	00000	M002	-		RESIDENTIAL PROPERTIES	GELUK NO: 998 LS PTN 16	3.4613	2 610 000	-
LS FARMS	GELUK NO: 998 LS	00000998	00017	00000	0000	-		AGRICULTURAL PROPERTIES	GELUK NO: 998 LS PTN 17	8.5670	3 520 000	-
LS FARMS	GELUK NO: 998 LS	00000998	00018	00000	0000	-		AGRICULTURAL PROPERTIES	GELUK NO: 998 LS PTN 18	9.1456	3 310 000	-
LS FARMS	GELUK NO: 998 LS	00000998	00019	00000	0000	-		AGRICULTURAL PROPERTIES	GELUK NO: 998 LS PTN 19	8.5680	2 870 000	-
LS FARMS	GELUK NO: 998 LS	00000998	00020	00000	0000	-		AGRICULTURAL PROPERTIES	GELUK NO: 998 LS PTN 20	8.5813	2 880 000	-
LS FARMS	GELUK NO: 998 LS	00000998	00022	00000	0000	-		BUSINESS AND COMMERCIAL PROPERTIES	GELUK NO: 998 LS PTN 22	19.8938	2 390 000	-
LS FARMS	GELUK NO: 998 LS	00000998	00023	00000	0000	-		INDUSTRIAL PROPERTIES	GELUK NO: 998 LS PTN 23	2.0215	7 650 000	-
LS FARMS	GELUK NO: 998 LS	00000998	00025	00000	0000	-		BUSINESS AND COMMERCIAL PROPERTIES	GELUK NO: 998 LS PTN 25	2.0215	1 800 000	-
LS FARMS	GELUK NO: 998 LS	00000998	00026	00000	0000	-		BUSINESS AND COMMERCIAL PROPERTIES	GELUK NO: 998 LS PTN 26	2.0215	5 830 000	-
LS FARMS	GELUK NO: 998 LS	00000998	00028	00000	0000	-		RESIDENTIAL PROPERTIES	GELUK NO: 998 LS PTN 28	1.9594	2 740 000	-
LS FARMS	GELUK NO: 998 LS	00000998	00029	00000	0000	-		PUBLIC SERVICE INFRASTRUCTURE PROPERTIES	GELUK NO: 998 LS PTN 29	0.0621	130 000	OWNED BY TELKOM SA
LS FARMS	GELUK NO: 998 LS	00000998	00031	00000	0000	-		RESIDENTIAL PROPERTIES	GELUK NO: 998 LS PTN 31	4.2824	2 590 000	-
LS FARMS	GELUK NO: 998 LS	00000998	00032	00000	0000	-		RESIDENTIAL PROPERTIES	GELUK NO: 998 LS PTN 32	2.2150	1 660 000	-
LS FARMS	GELUK NO: 998 LS	00000998	00036	00000	0000	-		PUBLIC SERVICE INFRASTRUCTURE PROPERTIES	GELUK NO: 998 LS PTN 36	0.0512	1 000	-
LS FARMS	GELUK NO: 998 LS	00000998	00045	00000	0000	-		INDUSTRIAL PROPERTIES	GELUK NO: 998 LS PTN 45	4.2325	3 050 000	-
LS FARMS	MYNGENOEGEN NO: 1000 LS	00001000	00001	00000	0000	-		BUSINESS AND COMMERCIAL PROPERTIES	MYNGENOEGEN NO: 1000 LS PTN 1	9.1428	30 600 000	-
LS FARMS	MYNGENOEGEN NO: 1000 LS	00001000	00002	00000	0000	-		BUSINESS AND COMMERCIAL PROPERTIES	MYNGENOEGEN NO: 1000 LS PTN 2	8.5653	26 700 000	PEPPS POLOKWANE ECD CENTRE
LS FARMS	MYNGENOEGEN NO: 1000 LS	00001000	00003	00000	0000	-		MULTI PURPOSE PROPERTIES	MYNGENOEGEN NO: 1000 LS PTN 3	6.5653	0	SECTION 9.2 SUBDIVIDED AS FOLLOWS:
LS FARMS	MYNGENOEGEN NO: 1000 LS	00001000	00003	00000	M001	-		INDUSTRIAL PROPERTIES	MYNGENOEGEN NO: 1000 LS PTN 3	2.0000	1 480 000	SAND HAWKS PTY
LS FARMS	MYNGENOEGEN NO: 1000 LS	00001000	00003	00000	M002	-		AGRICULTURAL PROPERTIES	MYNGENOEGEN NO: 1000 LS PTN 3	4.5653	2 540 000	-
LS FARMS	MYNGENOEGEN NO: 1000 LS	00001000	00004	00000	0000	-		BUSINESS AND COMMERCIAL PROPERTIES	MYNGENOEGEN NO: 1000 LS PTN 4	2.5005	6 350 000	-
LS FARMS	MYNGENOEGEN NO: 1000 LS	00001000	00005	00000	0000	-		AGRICULTURAL PROPERTIES	MYNGENOEGEN NO: 1000 LS PTN 5	8.5653	1 730 000	-
LS FARMS	MYNGENOEGEN NO: 1000 LS	00001000	00006	00000	0000	-		AGRICULTURAL PROPERTIES	MYNGENOEGEN NO: 1000 LS PTN 6	7.5653	3 590 000	-
LS FARMS	MYNGENOEGEN NO: 1000 LS	00001000	00009	00000	0000	-		AGRICULTURAL PROPERTIES	MYNGENOEGEN NO: 1000 LS PTN 9	7.5653	2 490 000	-
LS FARMS	MYNGENOEGEN NO: 1000 LS	00001000	00012	00000	0000	-		AGRICULTURAL PROPERTIES	MYNGENOEGEN NO: 1000 LS PTN 12	8.5653	1 810 000	-
LS FARMS	MYNGENOEGEN NO: 1000 LS	00001000	00013	00000	0000	-		MULTI PURPOSE PROPERTIES	MYNGENOEGEN NO: 1000 LS PTN 13	8.5663	0	SECTION 9.2 SUBDIVIDED AS FOLLOWS:
LS FARMS	MYNGENOEGEN NO: 1000 LS	00001000	00013	00000	M001	-		INDUSTRIAL PROPERTIES	MYNGENOEGEN NO: 1000 LS PTN 13	0.2736	670 000	TEBSAKE HANDY SERVICES AND ACCESS CONTROL
LS FARMS	MYNGENOEGEN NO: 1000 LS	00001000	00013	00000	M002	-		AGRICULTURAL PROPERTIES	MYNGENOEGEN NO: 1000 LS PTN 13	8.2927	3 340 000	-

Registered or other description of the property							Full Names of Owner(s)	Category determined in terms of Section 8 of the Act	Physical address of the property	Extent of the property (HA)	Market value of the property	Remarks
Town Allotment	Suburb	Erf Nr	Portion	Unit	Section							
LS FARMS	MYNGENOEGEN NO: 1000 LS	00001000	00014	00000	0000	-		AGRICULTURAL PROPERTIES	MYNGENOEGEN NO: 1000 LS PTN 14	8.5653	1 860 000	-
LS FARMS	MYNGENOEGEN NO: 1000 LS	00001000	00015	00000	0000	-		AGRICULTURAL PROPERTIES	MYNGENOEGEN NO: 1000 LS PTN 15	8.5653	2 610 000	-
LS FARMS	MYNGENOEGEN NO: 1000 LS	00001000	00016	00000	0000	-		AGRICULTURAL PROPERTIES	MYNGENOEGEN NO: 1000 LS PTN 16	5.5179	1 540 000	-
LS FARMS	MYNGENOEGEN NO: 1000 LS	00001000	00017	00000	0000	-		AGRICULTURAL PROPERTIES	MYNGENOEGEN NO: 1000 LS PTN 17	8.5004	2 160 000	-
LS FARMS	MYNGENOEGEN NO: 1000 LS	00001000	00018	00000	0000	-		AGRICULTURAL PROPERTIES	MYNGENOEGEN NO: 1000 LS PTN 18	8.5004	530 000	-
LS FARMS	MYNGENOEGEN NO: 1000 LS	00001000	00019	00000	0000	-		PLACES OF WORSHIP	MYNGENOEGEN NO: 1000 LS PTN 19	8.5004	5 470 000	DALMADA PHC
LS FARMS	MYNGENOEGEN NO: 1000 LS	00001000	00020	00000	0000	-		AGRICULTURAL PROPERTIES	MYNGENOEGEN NO: 1000 LS PTN 20	8.5005	530 000	-
LS FARMS	MYNGENOEGEN NO: 1000 LS	00001000	00021	00000	0000	-		AGRICULTURAL PROPERTIES	MYNGENOEGEN NO: 1000 LS PTN 21	8.5005	2 250 000	-
LS FARMS	MYNGENOEGEN NO: 1000 LS	00001000	00022	00000	0000	-		INDUSTRIAL PROPERTIES	MYNGENOEGEN NO: 1000 LS PTN 22	8.4852	2 200 000	-
LS FARMS	MYNGENOEGEN NO: 1000 LS	00001000	00023	00000	0000	-		AGRICULTURAL PROPERTIES	MYNGENOEGEN NO: 1000 LS PTN 23	8.5047	1 660 000	-
LS FARMS	MYNGENOEGEN NO: 1000 LS	00001000	00024	00000	0000	-		AGRICULTURAL PROPERTIES	MYNGENOEGEN NO: 1000 LS PTN 24	8.5182	1 590 000	-
LS FARMS	MYNGENOEGEN NO: 1000 LS	00001000	00025	00000	0000	-		AGRICULTURAL PROPERTIES	MYNGENOEGEN NO: 1000 LS PTN 25	8.5787	2 870 000	-
LS FARMS	MYNGENOEGEN NO: 1000 LS	00001000	00026	00000	0000	-		AGRICULTURAL PROPERTIES	MYNGENOEGEN NO: 1000 LS PTN 26	8.8063	550 000	-
LS FARMS	MYNGENOEGEN NO: 1000 LS	00001000	00027	00000	0000	-		AGRICULTURAL PROPERTIES	MYNGENOEGEN NO: 1000 LS PTN 27	8.5019	1 370 000	-
LS FARMS	MYNGENOEGEN NO: 1000 LS	00001000	00028	00000	0000	-		BUSINESS AND COMMERCIAL PROPERTIES	MYNGENOEGEN NO: 1000 LS PTN 28	2.2450	1 460 000	-
LS FARMS	MYNGENOEGEN NO: 1000 LS	00001000	00029	00000	0000	-		AGRICULTURAL PROPERTIES	MYNGENOEGEN NO: 1000 LS PTN 29	8.5029	1 120 000	-
LS FARMS	MYNGENOEGEN NO: 1000 LS	00001000	00030	00000	0000	-		AGRICULTURAL PROPERTIES	MYNGENOEGEN NO: 1000 LS PTN 30	7.5096	2 680 000	-
LS FARMS	MYNGENOEGEN NO: 1000 LS	00001000	00031	00000	0000	-		AGRICULTURAL PROPERTIES	MYNGENOEGEN NO: 1000 LS PTN 31	8.5026	2 800 000	-
LS FARMS	MYNGENOEGEN NO: 1000 LS	00001000	00032	00000	0000	-		BUSINESS AND COMMERCIAL PROPERTIES	MYNGENOEGEN NO: 1000 LS PTN 32	8.5011	16 500 000	EAGLES NEST CHRISTIAN SCHOOL
LS FARMS	MYNGENOEGEN NO: 1000 LS	00001000	00033	00000	0000	-		AGRICULTURAL PROPERTIES	MYNGENOEGEN NO: 1000 LS PTN 33	8.5031	4 010 000	-
LS FARMS	MYNGENOEGEN NO: 1000 LS	00001000	00034	00000	0000	-		AGRICULTURAL PROPERTIES	MYNGENOEGEN NO: 1000 LS PTN 34	8.5003	3 210 000	-
LS FARMS	MYNGENOEGEN NO: 1000 LS	00001000	00035	00000	0000	-		AGRICULTURAL PROPERTIES	MYNGENOEGEN NO: 1000 LS PTN 35	8.5006	1 930 000	-
LS FARMS	MYNGENOEGEN NO: 1000 LS	00001000	00036	00000	0000	-		AGRICULTURAL PROPERTIES	MYNGENOEGEN NO: 1000 LS PTN 36	8.5006	2 270 000	-
LS FARMS	MYNGENOEGEN NO: 1000 LS	00001000	00037	00000	0000	-		AGRICULTURAL PROPERTIES	MYNGENOEGEN NO: 1000 LS PTN 37	8.5006	530 000	-
LS FARMS	MYNGENOEGEN NO: 1000 LS	00001000	00038	00000	0000	-		AGRICULTURAL PROPERTIES	MYNGENOEGEN NO: 1000 LS PTN 38	8.5007	530 000	-
LS FARMS	MYNGENOEGEN NO: 1000 LS	00001000	00039	00000	0000	-		AGRICULTURAL PROPERTIES	MYNGENOEGEN NO: 1000 LS PTN 39	8.5007	530 000	-
LS FARMS	MYNGENOEGEN NO: 1000 LS	00001000	00040	00000	0000	-		AGRICULTURAL PROPERTIES	MYNGENOEGEN NO: 1000 LS PTN 40	8.5007	530 000	-
LS FARMS	MYNGENOEGEN NO: 1000 LS	00001000	00041	00000	0000	-		AGRICULTURAL PROPERTIES	MYNGENOEGEN NO: 1000 LS PTN 41	8.5007	1 600 000	-
LS FARMS	MYNGENOEGEN NO: 1000 LS	00001000	00042	00000	0000	-		AGRICULTURAL PROPERTIES	MYNGENOEGEN NO: 1000 LS PTN 42	8.5124	5 070 000	-
LS FARMS	MYNGENOEGEN NO: 1000 LS	00001000	00043	00000	0000	-		AGRICULTURAL PROPERTIES	MYNGENOEGEN NO: 1000 LS PTN 43	8.6378	1 040 000	-
LS FARMS	MYNGENOEGEN NO: 1000 LS	00001000	00044	00000	0000	-		AGRICULTURAL PROPERTIES	MYNGENOEGEN NO: 1000 LS PTN 44	9.6272	2 530 000	-
LS FARMS	MYNGENOEGEN NO: 1000 LS	00001000	00045	00000	0000	-		AGRICULTURAL PROPERTIES	MYNGENOEGEN NO: 1000 LS PTN 45	8.9970	1 520 000	-
LS FARMS	MYNGENOEGEN NO: 1000 LS	00001000	00046	00000	0000	-		AGRICULTURAL PROPERTIES	MYNGENOEGEN NO: 1000 LS PTN 46	8.5083	540 000	-
LS FARMS	MYNGENOEGEN NO: 1000 LS	00001000	00047	00000	0000	-		AGRICULTURAL PROPERTIES	MYNGENOEGEN NO: 1000 LS PTN 47	8.5083	3 580 000	-
LS FARMS	MYNGENOEGEN NO: 1000 LS	00001000	00048	00000	0000	-		AGRICULTURAL PROPERTIES	MYNGENOEGEN NO: 1000 LS PTN 48	8.5083	3 210 000	-
LS FARMS	MYNGENOEGEN NO: 1000 LS	00001000	00049	00000	0000	-		AGRICULTURAL PROPERTIES	MYNGENOEGEN NO: 1000 LS PTN 49	8.5083	690 000	-

Registered or other description of the property							Full Names of Owner(s)	Category determined in terms of Section 8 of the Act	Physical address of the property	Extent of the property (HA)	Market value of the property	Remarks
Town Allotment	Suburb	Erf Nr	Portion	Unit	Section							
LS FARMS	MYNGENOEGEN NO: 1000 LS	00001000	00050	00000	0000	-		AGRICULTURAL PROPERTIES	MYNGENOEGEN NO: 1000 LS PTN 50	8.5083	1 150 000	-
LS FARMS	MYNGENOEGEN NO: 1000 LS	00001000	00051	00000	0000	-		AGRICULTURAL PROPERTIES	MYNGENOEGEN NO: 1000 LS PTN 51	8.5083	2 600 000	-
LS FARMS	MYNGENOEGEN NO: 1000 LS	00001000	00052	00000	0000	-		AGRICULTURAL PROPERTIES	MYNGENOEGEN NO: 1000 LS PTN 52	8.5009	3 320 000	-
LS FARMS	MYNGENOEGEN NO: 1000 LS	00001000	00054	00000	0000	-		RESIDENTIAL PROPERTIES	MYNGENOEGEN NO: 1000 LS PTN 54	1.7160	2 640 000	-
LS FARMS	MYNGENOEGEN NO: 1000 LS	00001000	00055	00000	0000	-		RESIDENTIAL PROPERTIES	MYNGENOEGEN NO: 1000 LS PTN 55	2.2160	2 320 000	-
LS FARMS	MYNGENOEGEN NO: 1000 LS	00001000	00056	00000	0000	-		RESIDENTIAL PROPERTIES	MYNGENOEGEN NO: 1000 LS PTN 56	2.2160	1 110 000	-
LS FARMS	MYNGENOEGEN NO: 1000 LS	00001000	00058	00000	0000	-		RESIDENTIAL PROPERTIES	MYNGENOEGEN NO: 1000 LS PTN 58	1.9259	1 160 000	-
LS FARMS	MYNGENOEGEN NO: 1000 LS	00001000	00059	00000	0000	-		RESIDENTIAL PROPERTIES	MYNGENOEGEN NO: 1000 LS PTN 59	2.3290	2 190 000	-
LS FARMS	MYNGENOEGEN NO: 1000 LS	00001000	00060	00000	0000	-		RESIDENTIAL PROPERTIES	MYNGENOEGEN NO: 1000 LS PTN 60	2.2304	3 840 000	-
LS FARMS	MYNGENOEGEN NO: 1000 LS	00001000	00070	00000	0000	-		RESIDENTIAL PROPERTIES	MYNGENOEGEN NO: 1000 LS PTN 70	1.3006	890 000	PREVIOUSLY NOT VALUED
LS FARMS	MYNGENOEGEN NO: 1000 LS	00001000	00074	00000	0000	-		AGRICULTURAL PROPERTIES	MYNGENOEGEN NO: 1000 LS PTN 74	2.0013	480 000	-
LS FARMS	KALKFONTEIN NO: 1001 LS	00001001	00001	00000	0000	-		AGRICULTURAL PROPERTIES	KALKFONTEIN NO: 1001 LS PTN 1	323.7310	5 180 000	-
LS FARMS	KALKFONTEIN NO: 1001 LS	00001001	00002	00000	0000	-		AGRICULTURAL PROPERTIES	KALKFONTEIN NO: 1001 LS PTN 2	431.5750	6 910 000	-
LS FARMS	KALKFONTEIN NO: 1001 LS	00001001	00003	00000	0000	-		PUBLIC SERVICE INFRASTRUCTURE PROPERTIES	KALKFONTEIN NO: 1001 LS PTN 3	8.5305	1 000	-
LS FARMS	KALKFONTEIN NO: 1001 LS	00001001	00004	00000	0000	-		AGRICULTURAL PROPERTIES	KALKFONTEIN NO: 1001 LS PTN 4	3.2006	190 000	-
LS FARMS	KALKFONTEIN NO: 1001 LS	00001001	00005	00000	0000	-		AGRICULTURAL PROPERTIES	KALKFONTEIN NO: 1001 LS PTN 5	10.1342	600 000	-
LS FARMS	KALKFONTEIN NO: 1001 LS	00001001	00006	00000	0000	-		AGRICULTURAL PROPERTIES	KALKFONTEIN NO: 1001 LS PTN 6	8.7955	1 010 000	-
LS FARMS	KALKFONTEIN NO: 1001 LS	00001001	00007	00000	0000	-		AGRICULTURAL PROPERTIES	KALKFONTEIN NO: 1001 LS PTN 7	8.9744	1 280 000	-
LS FARMS	KALKFONTEIN NO: 1001 LS	00001001	00008	00000	0000	-		AGRICULTURAL PROPERTIES	KALKFONTEIN NO: 1001 LS PTN 8	8.9744	1 630 000	-
LS FARMS	KALKFONTEIN NO: 1001 LS	00001001	00009	00000	0000	-		AGRICULTURAL PROPERTIES	KALKFONTEIN NO: 1001 LS PTN 9	8.9763	2 530 000	-
LS FARMS	KALKFONTEIN NO: 1001 LS	00001001	00010	00000	0000	-		AGRICULTURAL PROPERTIES	KALKFONTEIN NO: 1001 LS PTN 10	10.6420	2 160 000	-
LS FARMS	KALKFONTEIN NO: 1001 LS	00001001	00011	00000	0000	-		AGRICULTURAL PROPERTIES	KALKFONTEIN NO: 1001 LS PTN 11	8.9744	2 240 000	-
LS FARMS	KALKFONTEIN NO: 1001 LS	00001001	00012	00000	0000	-		AGRICULTURAL PROPERTIES	KALKFONTEIN NO: 1001 LS PTN 12	8.9744	1 290 000	-
LS FARMS	KALKFONTEIN NO: 1001 LS	00001001	00013	00000	0000	-		AGRICULTURAL PROPERTIES	KALKFONTEIN NO: 1001 LS PTN 13	8.9793	1 410 000	-
LS FARMS	KALKFONTEIN NO: 1001 LS	00001001	00014	00000	0000	-		AGRICULTURAL PROPERTIES	KALKFONTEIN NO: 1001 LS PTN 14	21.5819	1 400 000	-
LS FARMS	KALKFONTEIN NO: 1001 LS	00001001	00015	00000	0000	-		AGRICULTURAL PROPERTIES	KALKFONTEIN NO: 1001 LS PTN 15	11.3183	1 100 000	-
LS FARMS	KALKFONTEIN NO: 1001 LS	00001001	00016	00000	0000	-		AGRICULTURAL PROPERTIES	KALKFONTEIN NO: 1001 LS PTN 16	8.5653	510 000	-
LS FARMS	KALKFONTEIN NO: 1001 LS	00001001	00017	00000	0000	-		AGRICULTURAL PROPERTIES	KALKFONTEIN NO: 1001 LS PTN 17	8.5674	1 170 000	-
LS FARMS	KALKFONTEIN NO: 1001 LS	00001001	00018	00000	0000	-		AGRICULTURAL PROPERTIES	KALKFONTEIN NO: 1001 LS PTN 18	9.6585	1 420 000	-
LS FARMS	KALKFONTEIN NO: 1001 LS	00001001	00019	00000	0000	-		AGRICULTURAL PROPERTIES	KALKFONTEIN NO: 1001 LS PTN 19	8.5653	2 550 000	-
LS FARMS	KALKFONTEIN NO: 1001 LS	00001001	00020	00000	0000	-		AGRICULTURAL PROPERTIES	KALKFONTEIN NO: 1001 LS PTN 20	8.5653	1 380 000	-
LS FARMS	KALKFONTEIN NO: 1001 LS	00001001	00021	00000	0000	-		AGRICULTURAL PROPERTIES	KALKFONTEIN NO: 1001 LS PTN 21	8.5653	1 750 000	-
LS FARMS	KALKFONTEIN NO: 1001 LS	00001001	00022	00000	0000	-		AGRICULTURAL PROPERTIES	KALKFONTEIN NO: 1001 LS PTN 22	12.3612	1 860 000	-
LS FARMS	KALKFONTEIN NO: 1001 LS	00001001	00023	00000	0000	-		AGRICULTURAL PROPERTIES	KALKFONTEIN NO: 1001 LS PTN 23	8.9565	690 000	-
LS FARMS	KALKFONTEIN NO: 1001 LS	00001001	00024	00000	0000	-		AGRICULTURAL PROPERTIES	KALKFONTEIN NO: 1001 LS PTN 24	10.9730	1 280 000	-
LS FARMS	KALKFONTEIN NO: 1001 LS	00001001	00025	00000	0000	-		AGRICULTURAL PROPERTIES	KALKFONTEIN NO: 1001 LS PTN 25	8.9544	1 060 000	-

Registered or other description of the property							Full Names of Owner(s)	Category determined in terms of Section 8 of the Act	Physical address of the property	Extent of the property (HA)	Market value of the property	Remarks
Town Allotment	Suburb	Erf Nr	Portion	Unit	Section							
LS FARMS	KALKFONTEIN NO: 1001 LS	00001001	00026	00000	0000	-		AGRICULTURAL PROPERTIES	KALKFONTEIN NO: 1001 LS PTN 26	8.9544	1 560 000	-
LS FARMS	KALKFONTEIN NO: 1001 LS	00001001	00027	00000	0000	-		AGRICULTURAL PROPERTIES	KALKFONTEIN NO: 1001 LS PTN 27	8.9544	800 000	-
LS FARMS	KALKFONTEIN NO: 1001 LS	00001001	00028	00000	0000	-		AGRICULTURAL PROPERTIES	KALKFONTEIN NO: 1001 LS PTN 28	10.3986	1 710 000	-
LS FARMS	KALKFONTEIN NO: 1001 LS	00001001	00029	00000	0000	-		AGRICULTURAL PROPERTIES	KALKFONTEIN NO: 1001 LS PTN 29	9.8890	1 530 000	-
LS FARMS	KALKFONTEIN NO: 1001 LS	00001001	00030	00000	0000	-		AGRICULTURAL PROPERTIES	KALKFONTEIN NO: 1001 LS PTN 30	8.5653	880 000	-
LS FARMS	KALKFONTEIN NO: 1001 LS	00001001	00031	00000	0000	-		AGRICULTURAL PROPERTIES	KALKFONTEIN NO: 1001 LS PTN 31	8.9994	1 640 000	-
LS FARMS	KALKFONTEIN NO: 1001 LS	00001001	00032	00000	0000	-		AGRICULTURAL PROPERTIES	KALKFONTEIN NO: 1001 LS PTN 32	8.5653	1 110 000	-
LS FARMS	KALKFONTEIN NO: 1001 LS	00001001	00033	00000	0000	-		AGRICULTURAL PROPERTIES	KALKFONTEIN NO: 1001 LS PTN 33	8.5653	1 580 000	-
LS FARMS	KALKFONTEIN NO: 1001 LS	00001001	00034	00000	0000	-		AGRICULTURAL PROPERTIES	KALKFONTEIN NO: 1001 LS PTN 34	8.5653	1 900 000	-
LS FARMS	KALKFONTEIN NO: 1001 LS	00001001	00035	00000	0000	-		AGRICULTURAL PROPERTIES	KALKFONTEIN NO: 1001 LS PTN 35	8.5898	1 200 000	-
LS FARMS	KALKFONTEIN NO: 1001 LS	00001001	00036	00000	0000	-		AGRICULTURAL PROPERTIES	KALKFONTEIN NO: 1001 LS PTN 36	20.9385	1 360 000	-
LS FARMS	KALKFONTEIN NO: 1001 LS	00001001	00037	00000	0000	-		AGRICULTURAL PROPERTIES	KALKFONTEIN NO: 1001 LS PTN 37	397.1900	4 170 000	-
LS FARMS	KALKFONTEIN NO: 1001 LS	00001001	00038	00000	0000	-		AGRICULTURAL PROPERTIES	KALKFONTEIN NO: 1001 LS PTN 38	700.2280	8 690 000	-
LS FARMS	KALKFONTEIN NO: 1001 LS	00001001	00039	00000	0000	-		AGRICULTURAL PROPERTIES	KALKFONTEIN NO: 1001 LS PTN 39	322.5020	5 180 000	-
LS FARMS	KALKFONTEIN NO: 1001 LS	00001001	00040	00000	0000	-		AGRICULTURAL PROPERTIES	KALKFONTEIN NO: 1001 LS PTN 40	529.6540	11 700 000	-
LS FARMS	KALKFONTEIN NO: 1001 LS	00001001	00041	00000	0000	-		AGRICULTURAL PROPERTIES	KALKFONTEIN NO: 1001 LS PTN 41	445.4370	15 200 000	-
LS FARMS	KALKFONTEIN NO: 1001 LS	00001001	00042	00000	0000	-		AGRICULTURAL PROPERTIES	KALKFONTEIN NO: 1001 LS PTN 42	366.0560	5 820 000	-
LS FARMS	KALKFONTEIN NO: 1001 LS	00001001	00043	00000	0000	-		AGRICULTURAL PROPERTIES	KALKFONTEIN NO: 1001 LS PTN 43	21.4133	1 260 000	-
LS FARMS	KALKFONTEIN NO: 1001 LS	00001001	00044	00000	0000	-		AGRICULTURAL PROPERTIES	KALKFONTEIN NO: 1001 LS PTN 44	8.1601	1 190 000	-
LS FARMS	KALKFONTEIN NO: 1001 LS	00001001	00045	00000	0000	-		AGRICULTURAL PROPERTIES	KALKFONTEIN NO: 1001 LS PTN 45	8.5653	1 420 000	-
LS FARMS	KALKFONTEIN NO: 1001 LS	00001001	00046	00000	0000	-		AGRICULTURAL PROPERTIES	KALKFONTEIN NO: 1001 LS PTN 46	8.5653	660 000	-
LS FARMS	KALKFONTEIN NO: 1001 LS	00001001	00047	00000	0000	-		AGRICULTURAL PROPERTIES	KALKFONTEIN NO: 1001 LS PTN 47	7.5653	1 290 000	-
LS FARMS	KALKFONTEIN NO: 1001 LS	00001001	00048	00000	0000	-		AGRICULTURAL PROPERTIES	KALKFONTEIN NO: 1001 LS PTN 48	8.5653	690 000	-
LS FARMS	KALKFONTEIN NO: 1001 LS	00001001	00049	00000	0000	-		AGRICULTURAL PROPERTIES	KALKFONTEIN NO: 1001 LS PTN 49	8.5653	690 000	-
LS FARMS	KALKFONTEIN NO: 1001 LS	00001001	00050	00000	0000	-		AGRICULTURAL PROPERTIES	KALKFONTEIN NO: 1001 LS PTN 50	9.9878	750 000	-
LS FARMS	KALKFONTEIN NO: 1001 LS	00001001	00051	00000	0000	-		AGRICULTURAL PROPERTIES	KALKFONTEIN NO: 1001 LS PTN 51	8.5974	1 820 000	-
LS FARMS	KALKFONTEIN NO: 1001 LS	00001001	00054	00000	0000	-		AGRICULTURAL PROPERTIES	KALKFONTEIN NO: 1001 LS PTN 54	42.8266	3 000 000	-
LS FARMS	KALKFONTEIN NO: 1001 LS	00001001	00055	00000	0000	-		AGRICULTURAL PROPERTIES	KALKFONTEIN NO: 1001 LS PTN 55	144.5530	11 600 000	-
LS FARMS	KALKFONTEIN NO: 1001 LS	00001001	00060	00000	0000	-		AGRICULTURAL PROPERTIES	KALKFONTEIN NO: 1001 LS PTN 60	10.4766	620 000	-
LS FARMS	KALKFONTEIN NO: 1001 LS	00001001	00061	00000	0000	-		AGRICULTURAL PROPERTIES	KALKFONTEIN NO: 1001 LS PTN 61	10.4741	620 000	-
LS FARMS	KALKFONTEIN NO: 1001 LS	00001001	00062	00000	0000	-		AGRICULTURAL PROPERTIES	KALKFONTEIN NO: 1001 LS PTN 62	8.0031	470 000	-
LS FARMS	KALKFONTEIN NO: 1001 LS	00001001	00063	00000	0000	-		AGRICULTURAL PROPERTIES	KALKFONTEIN NO: 1001 LS PTN 63	8.0000	470 000	-
LS FARMS	KALKFONTEIN NO: 1001 LS	00001001	00064	00000	0000	-		AGRICULTURAL PROPERTIES	KALKFONTEIN NO: 1001 LS PTN 64	8.0000	470 000	-
LS FARMS	KALKFONTEIN NO: 1001 LS	00001001	00065	00000	0000	-		AGRICULTURAL PROPERTIES	KALKFONTEIN NO: 1001 LS PTN 65	8.0000	470 000	-
LS FARMS	KALKFONTEIN NO: 1001 LS	00001001	00066	00000	0000	-		AGRICULTURAL PROPERTIES	KALKFONTEIN NO: 1001 LS PTN 66	8.0000	470 000	-
LS FARMS	KALKFONTEIN NO: 1001 LS	00001001	00067	00000	0000	-		AGRICULTURAL PROPERTIES	KALKFONTEIN NO: 1001 LS PTN 67	8.0000	470 000	-

Registered or other description of the property							Full Names of Owner(s)	Category determined in terms of Section 8 of the Act	Physical address of the property	Extent of the property (HA)	Market value of the property	Remarks
Town Allotment	Suburb	Erf Nr	Portion	Unit	Section							
LS FARMS	KALKFONTEIN NO: 1001 LS	00001001	00068	00000	0000	-		AGRICULTURAL PROPERTIES	KALKFONTEIN NO: 1001 LS PTN 68	9.0504	530 000	-
LS FARMS	KALKFONTEIN NO: 1001 LS	00001001	00069	00000	0000	-		AGRICULTURAL PROPERTIES	KALKFONTEIN NO: 1001 LS PTN 69	10.7299	630 000	-
LS FARMS	KALKFONTEIN NO: 1001 LS	00001001	00070	00000	0000	-		AGRICULTURAL PROPERTIES	KALKFONTEIN NO: 1001 LS PTN 70	8.0000	470 000	-
LS FARMS	KALKFONTEIN NO: 1001 LS	00001001	00071	00000	0000	-		AGRICULTURAL PROPERTIES	KALKFONTEIN NO: 1001 LS PTN 71	8.0000	470 000	-
LS FARMS	KALKFONTEIN NO: 1001 LS	00001001	00072	00000	0000	-		AGRICULTURAL PROPERTIES	KALKFONTEIN NO: 1001 LS PTN 72	8.9597	530 000	-
LS FARMS	KALKFONTEIN NO: 1001 LS	00001001	00073	00000	0000	-		AGRICULTURAL PROPERTIES	KALKFONTEIN NO: 1001 LS PTN 73	8.0000	470 000	-
LS FARMS	KALKFONTEIN NO: 1001 LS	00001001	00074	00000	0000	-		AGRICULTURAL PROPERTIES	KALKFONTEIN NO: 1001 LS PTN 74	14.1499	830 000	-
LS FARMS	KALKFONTEIN NO: 1001 LS	00001001	00075	00000	0000	-		AGRICULTURAL PROPERTIES	KALKFONTEIN NO: 1001 LS PTN 75	16.0000	940 000	-
LS FARMS	KALKFONTEIN NO: 1001 LS	00001001	00076	00000	0000	-		AGRICULTURAL PROPERTIES	KALKFONTEIN NO: 1001 LS PTN 76	8.0000	470 000	-
LS FARMS	KALKFONTEIN NO: 1001 LS	00001001	00077	00000	0000	-		AGRICULTURAL PROPERTIES	KALKFONTEIN NO: 1001 LS PTN 77	8.0000	470 000	-
LS FARMS	KALKFONTEIN NO: 1001 LS	00001001	00078	00000	0000	-		AGRICULTURAL PROPERTIES	KALKFONTEIN NO: 1001 LS PTN 78	8.1232	480 000	-
LS FARMS	KALKFONTEIN NO: 1001 LS	00001001	00079	00000	0000	-		AGRICULTURAL PROPERTIES	KALKFONTEIN NO: 1001 LS PTN 79	9.9918	590 000	-
LS FARMS	KALKFONTEIN NO: 1001 LS	00001001	00080	00000	0000	-		AGRICULTURAL PROPERTIES	KALKFONTEIN NO: 1001 LS PTN 80	8.0000	470 000	-
LS FARMS	KALKFONTEIN NO: 1001 LS	00001001	00081	00000	0000	-		AGRICULTURAL PROPERTIES	KALKFONTEIN NO: 1001 LS PTN 81	8.0000	470 000	-
LS FARMS	KALKFONTEIN NO: 1001 LS	00001001	00082	00000	0000	-		AGRICULTURAL PROPERTIES	KALKFONTEIN NO: 1001 LS PTN 82	9.1646	540 000	-
LS FARMS	KALKFONTEIN NO: 1001 LS	00001001	00083	00000	0000	-		AGRICULTURAL PROPERTIES	KALKFONTEIN NO: 1001 LS PTN 83	8.0000	470 000	-
LS FARMS	KALKFONTEIN NO: 1001 LS	00001001	00084	00000	0000	-		AGRICULTURAL PROPERTIES	KALKFONTEIN NO: 1001 LS PTN 84	8.0000	470 000	-
LS FARMS	KALKFONTEIN NO: 1001 LS	00001001	00085	00000	0000	-		AGRICULTURAL PROPERTIES	KALKFONTEIN NO: 1001 LS PTN 85	8.0014	470 000	-
LS FARMS	KALKFONTEIN NO: 1001 LS	00001001	00086	00000	0000	-		AGRICULTURAL PROPERTIES	KALKFONTEIN NO: 1001 LS PTN 86	8.1968	480 000	-
LS FARMS	KALKFONTEIN NO: 1001 LS	00001001	00087	00000	0000	-		AGRICULTURAL PROPERTIES	KALKFONTEIN NO: 1001 LS PTN 87	8.0000	470 000	-
LS FARMS	KALKFONTEIN NO: 1001 LS	00001001	00088	00000	0000	-		AGRICULTURAL PROPERTIES	KALKFONTEIN NO: 1001 LS PTN 88	8.0000	470 000	-
LS FARMS	KALKFONTEIN NO: 1001 LS	00001001	00089	00000	0000	-		AGRICULTURAL PROPERTIES	KALKFONTEIN NO: 1001 LS PTN 89	8.0000	470 000	-
LS FARMS	KALKFONTEIN NO: 1001 LS	00001001	00090	00000	0000	-		AGRICULTURAL PROPERTIES	KALKFONTEIN NO: 1001 LS PTN 90	8.0000	470 000	-
LS FARMS	KALKFONTEIN NO: 1001 LS	00001001	00091	00000	0000	-		AGRICULTURAL PROPERTIES	KALKFONTEIN NO: 1001 LS PTN 91	8.0002	470 000	-
LS FARMS	KALKFONTEIN NO: 1001 LS	00001001	00092	00000	0000	-		AGRICULTURAL PROPERTIES	KALKFONTEIN NO: 1001 LS PTN 92	8.0025	470 000	-
LS FARMS	KALKFONTEIN NO: 1001 LS	00001001	00093	00000	0000	-		AGRICULTURAL PROPERTIES	KALKFONTEIN NO: 1001 LS PTN 93	8.0033	470 000	-
LS FARMS	KALKFONTEIN NO: 1001 LS	00001001	00094	00000	0000	-		AGRICULTURAL PROPERTIES	KALKFONTEIN NO: 1001 LS PTN 94	8.0044	470 000	-
LS FARMS	KALKFONTEIN NO: 1001 LS	00001001	00095	00000	0000	-		AGRICULTURAL PROPERTIES	KALKFONTEIN NO: 1001 LS PTN 95	8.0055	470 000	-
LS FARMS	KALKFONTEIN NO: 1001 LS	00001001	00096	00000	0000	-		AGRICULTURAL PROPERTIES	KALKFONTEIN NO: 1001 LS PTN 96	8.0066	470 000	-
LS FARMS	KALKFONTEIN NO: 1001 LS	00001001	00097	00000	0000	-		AGRICULTURAL PROPERTIES	KALKFONTEIN NO: 1001 LS PTN 97	8.0077	470 000	-
LS FARMS	KALKFONTEIN NO: 1001 LS	00001001	00098	00000	0000	-		AGRICULTURAL PROPERTIES	KALKFONTEIN NO: 1001 LS PTN 98	8.0088	470 000	-
LS FARMS	KALKFONTEIN NO: 1001 LS	00001001	00099	00000	0000	-		AGRICULTURAL PROPERTIES	KALKFONTEIN NO: 1001 LS PTN 99	8.0099	650 000	-
LS FARMS	KALKFONTEIN NO: 1001 LS	00001001	00100	00000	0000	-		AGRICULTURAL PROPERTIES	KALKFONTEIN NO: 1001 LS PTN 100	8.0110	470 000	-
LS FARMS	KALKFONTEIN NO: 1001 LS	00001001	00101	00000	0000	-		AGRICULTURAL PROPERTIES	KALKFONTEIN NO: 1001 LS PTN 101	8.0121	840 000	-
LS FARMS	KALKFONTEIN NO: 1001 LS	00001001	00102	00000	0000	-		AGRICULTURAL PROPERTIES	KALKFONTEIN NO: 1001 LS PTN 102	9.4896	1 240 000	-
LS FARMS	KALKFONTEIN NO: 1001 LS	00001001	00103	00000	0000	-		AGRICULTURAL PROPERTIES	KALKFONTEIN NO: 1001 LS PTN 103	9.1677	810 000	-

Registered or other description of the property							Full Names of Owner(s)	Category determined in terms of Section 8 of the Act	Physical address of the property	Extent of the property (HA)	Market value of the property	Remarks
Town Allotment	Suburb	Erf Nr	Portion	Unit	Section							
LS FARMS	KALKFONTEIN NO: 1001 LS	00001001	00104	00000	0000	-		AGRICULTURAL PROPERTIES	KALKFONTEIN NO: 1001 LS PTN 104	8.0000	470 000	-
LS FARMS	KALKFONTEIN NO: 1001 LS	00001001	00105	00000	0000	-		AGRICULTURAL PROPERTIES	KALKFONTEIN NO: 1001 LS PTN 105	8.0000	470 000	-
LS FARMS	KALKFONTEIN NO: 1001 LS	00001001	00106	00000	0000	-		AGRICULTURAL PROPERTIES	KALKFONTEIN NO: 1001 LS PTN 106	8.0000	470 000	-
LS FARMS	KALKFONTEIN NO: 1001 LS	00001001	00107	00000	0000	-		AGRICULTURAL PROPERTIES	KALKFONTEIN NO: 1001 LS PTN 107	8.0000	470 000	-
LS FARMS	KALKFONTEIN NO: 1001 LS	00001001	00108	00000	0000	-		AGRICULTURAL PROPERTIES	KALKFONTEIN NO: 1001 LS PTN 108	8.0000	470 000	-
LS FARMS	KALKFONTEIN NO: 1001 LS	00001001	00109	00000	0000	-		AGRICULTURAL PROPERTIES	KALKFONTEIN NO: 1001 LS PTN 109	8.0000	470 000	-
LS FARMS	KALKFONTEIN NO: 1001 LS	00001001	00110	00000	0000	-		AGRICULTURAL PROPERTIES	KALKFONTEIN NO: 1001 LS PTN 110	8.0000	470 000	-
LS FARMS	KALKFONTEIN NO: 1001 LS	00001001	00111	00000	0000	-		AGRICULTURAL PROPERTIES	KALKFONTEIN NO: 1001 LS PTN 111	8.1000	480 000	-
LS FARMS	KALKFONTEIN NO: 1001 LS	00001001	00112	00000	0000	-		AGRICULTURAL PROPERTIES	KALKFONTEIN NO: 1001 LS PTN 112	8.0001	470 000	-
LS FARMS	KALKFONTEIN NO: 1001 LS	00001001	00113	00000	0000	-		AGRICULTURAL PROPERTIES	KALKFONTEIN NO: 1001 LS PTN 113	8.0000	470 000	-
LS FARMS	KALKFONTEIN NO: 1001 LS	00001001	00114	00000	0000	-		AGRICULTURAL PROPERTIES	KALKFONTEIN NO: 1001 LS PTN 114	8.0001	470 000	-
LS FARMS	KALKFONTEIN NO: 1001 LS	00001001	00115	00000	0000	-		AGRICULTURAL PROPERTIES	KALKFONTEIN NO: 1001 LS PTN 115	8.0644	480 000	-
LS FARMS	KALKFONTEIN NO: 1001 LS	00001001	00116	00000	0000	-		AGRICULTURAL PROPERTIES	KALKFONTEIN NO: 1001 LS PTN 116	8.0001	470 000	-
LS FARMS	KALKFONTEIN NO: 1001 LS	00001001	00117	00000	0000	-		AGRICULTURAL PROPERTIES	KALKFONTEIN NO: 1001 LS PTN 117	8.0000	470 000	-
LS FARMS	KALKFONTEIN NO: 1001 LS	00001001	00118	00000	0000	-		AGRICULTURAL PROPERTIES	KALKFONTEIN NO: 1001 LS PTN 118	8.7417	520 000	-
LS FARMS	KALKFONTEIN NO: 1001 LS	00001001	00119	00000	0000	-		AGRICULTURAL PROPERTIES	KALKFONTEIN NO: 1001 LS PTN 119	8.0964	480 000	-
LS FARMS	KALKFONTEIN NO: 1001 LS	00001001	00120	00000	0000	-		AGRICULTURAL PROPERTIES	KALKFONTEIN NO: 1001 LS PTN 120	8.3094	490 000	-
LS FARMS	KALKFONTEIN NO: 1001 LS	00001001	00121	00000	0000	-		AGRICULTURAL PROPERTIES	KALKFONTEIN NO: 1001 LS PTN 121	9.3551	550 000	-
LS FARMS	KALKFONTEIN NO: 1001 LS	00001001	00122	00000	0000	-		AGRICULTURAL PROPERTIES	KALKFONTEIN NO: 1001 LS PTN 122	8.1421	910 000	-
LS FARMS	KALKFONTEIN NO: 1001 LS	00001001	00123	00000	0000	-		AGRICULTURAL PROPERTIES	KALKFONTEIN NO: 1001 LS PTN 123	8.0293	610 000	-
LS FARMS	KALKFONTEIN NO: 1001 LS	00001001	00124	00000	0000	-		AGRICULTURAL PROPERTIES	KALKFONTEIN NO: 1001 LS PTN 124	8.0001	470 000	-
LS FARMS	KALKFONTEIN NO: 1001 LS	00001001	00125	00000	0000	-		AGRICULTURAL PROPERTIES	KALKFONTEIN NO: 1001 LS PTN 125	8.8427	520 000	-
LS FARMS	KALKFONTEIN NO: 1001 LS	00001001	00126	00000	0000	-		AGRICULTURAL PROPERTIES	KALKFONTEIN NO: 1001 LS PTN 126	8.2740	490 000	-
LS FARMS	KALKFONTEIN NO: 1001 LS	00001001	00127	00000	0000	-		AGRICULTURAL PROPERTIES	KALKFONTEIN NO: 1001 LS PTN 127	12.5927	1 170 000	-
LS FARMS	KALKFONTEIN NO: 1001 LS	00001001	00128	00000	0000	-		RESIDENTIAL PROPERTIES	KALKFONTEIN NO: 1001 LS PTN 128	9.1800	4 330 000	-
LS FARMS	KALKFONTEIN NO: 1001 LS	00001001	00129	00000	0000	-		AGRICULTURAL PROPERTIES	KALKFONTEIN NO: 1001 LS PTN 129	8.0000	470 000	-
LS FARMS	KALKFONTEIN NO: 1001 LS	00001001	00130	00000	0000	-		AGRICULTURAL PROPERTIES	KALKFONTEIN NO: 1001 LS PTN 130	8.6371	510 000	-
LS FARMS	KALKFONTEIN NO: 1001 LS	00001001	00131	00000	0000	-		AGRICULTURAL PROPERTIES	KALKFONTEIN NO: 1001 LS PTN 131	9.4993	560 000	-
LS FARMS	KALKFONTEIN NO: 1001 LS	00001001	00132	00000	0000	-		AGRICULTURAL PROPERTIES	KALKFONTEIN NO: 1001 LS PTN 132	8.0000	710 000	-
LS FARMS	KALKFONTEIN NO: 1001 LS	00001001	00133	00000	0000	-		AGRICULTURAL PROPERTIES	KALKFONTEIN NO: 1001 LS PTN 133	8.0000	470 000	-
LS FARMS	KALKFONTEIN NO: 1001 LS	00001001	00134	00000	0000	-		AGRICULTURAL PROPERTIES	KALKFONTEIN NO: 1001 LS PTN 134	8.0000	470 000	-
LS FARMS	KALKFONTEIN NO: 1001 LS	00001001	00135	00000	0000	-		AGRICULTURAL PROPERTIES	KALKFONTEIN NO: 1001 LS PTN 135	8.0000	470 000	-
LS FARMS	KALKFONTEIN NO: 1001 LS	00001001	00136	00000	0000	-		AGRICULTURAL PROPERTIES	KALKFONTEIN NO: 1001 LS PTN 136	8.0000	470 000	-
LS FARMS	KALKFONTEIN NO: 1001 LS	00001001	00137	00000	0000	-		AGRICULTURAL PROPERTIES	KALKFONTEIN NO: 1001 LS PTN 137	8.1396	480 000	-
LS FARMS	KALKFONTEIN NO: 1001 LS	00001001	00138	00000	0000	-		AGRICULTURAL PROPERTIES	KALKFONTEIN NO: 1001 LS PTN 138	12.9129	760 000	-
LS FARMS	KALKFONTEIN NO: 1001 LS	00001001	00139	00000	0000	-		AGRICULTURAL PROPERTIES	KALKFONTEIN NO: 1001 LS PTN 139	15.6664	920 000	-

Registered or other description of the property							Full Names of Owner(s)	Category determined in terms of Section 8 of the Act	Physical address of the property	Extent of the property (HA)	Market value of the property	Remarks
Town Allotment	Suburb	Erf Nr	Portion	Unit	Section							
LS FARMS	KALKFONTEIN NO: 1001 LS	00001001	00140	00000	0000	-		AGRICULTURAL PROPERTIES	KALKFONTEIN NO: 1001 LS PTN 140	11.5781	680 000	-
LS FARMS	KALKFONTEIN NO: 1001 LS	00001001	00141	00000	0000	-		AGRICULTURAL PROPERTIES	KALKFONTEIN NO: 1001 LS PTN 141	11.0191	650 000	-
LS FARMS	KALKFONTEIN NO: 1001 LS	00001001	00142	00000	0000	-		AGRICULTURAL PROPERTIES	KALKFONTEIN NO: 1001 LS PTN 142	8.6831	510 000	-
LS FARMS	KALKFONTEIN NO: 1001 LS	00001001	00143	00000	0000	-		AGRICULTURAL PROPERTIES	KALKFONTEIN NO: 1001 LS PTN 143	8.2176	480 000	-
LS FARMS	KALKFONTEIN NO: 1001 LS	00001001	00144	00000	0000	-		AGRICULTURAL PROPERTIES	KALKFONTEIN NO: 1001 LS PTN 144	10.2506	600 000	-
LS FARMS	KALKFONTEIN NO: 1001 LS	00001001	00145	00000	0000	-		AGRICULTURAL PROPERTIES	KALKFONTEIN NO: 1001 LS PTN 145	11.2428	660 000	-
LS FARMS	KALKFONTEIN NO: 1001 LS	00001001	00146	00000	0000	-		AGRICULTURAL PROPERTIES	KALKFONTEIN NO: 1001 LS PTN 146	11.3020	1 430 000	-
LS FARMS	KALKFONTEIN NO: 1001 LS	00001001	00147	00000	0000	-		AGRICULTURAL PROPERTIES	KALKFONTEIN NO: 1001 LS PTN 147	8.0000	470 000	-
LS FARMS	KALKFONTEIN NO: 1001 LS	00001001	00148	00000	0000	-		RESIDENTIAL PROPERTIES	KALKFONTEIN NO: 1001 LS PTN 148	8.0000	2 250 000	-
LS FARMS	KALKFONTEIN NO: 1001 LS	00001001	00149	00000	0000	-		AGRICULTURAL PROPERTIES	KALKFONTEIN NO: 1001 LS PTN 149	8.1699	3 110 000	-
LS FARMS	KALKFONTEIN NO: 1001 LS	00001001	00150	00000	0000	-		AGRICULTURAL PROPERTIES	KALKFONTEIN NO: 1001 LS PTN 150	13.8299	2 150 000	-
LS FARMS	KALKFONTEIN NO: 1001 LS	00001001	00151	00000	0000	-		RESIDENTIAL PROPERTIES	KALKFONTEIN NO: 1001 LS PTN 151	9.1467	2 210 000	-
LS FARMS	KALKFONTEIN NO: 1001 LS	00001001	00152	00000	0000	-		AGRICULTURAL PROPERTIES	KALKFONTEIN NO: 1001 LS PTN 152	9.2037	640 000	-
LS FARMS	KALKFONTEIN NO: 1001 LS	00001001	00153	00000	0000	-		RESIDENTIAL PROPERTIES	KALKFONTEIN NO: 1001 LS PTN 153	12.9330	760 000	-
LS FARMS	KALKFONTEIN NO: 1001 LS	00001001	00154	00000	0000	-		AGRICULTURAL PROPERTIES	KALKFONTEIN NO: 1001 LS PTN 154	8.1249	3 100 000	-
LS FARMS	KALKFONTEIN NO: 1001 LS	00001001	00155	00000	0000	-		AGRICULTURAL PROPERTIES	KALKFONTEIN NO: 1001 LS PTN 155	8.1249	1 630 000	-
LS FARMS	KALKFONTEIN NO: 1001 LS	00001001	00156	00000	0000	-		AGRICULTURAL PROPERTIES	KALKFONTEIN NO: 1001 LS PTN 156	8.1249	480 000	-
LS FARMS	KALKFONTEIN NO: 1001 LS	00001001	00157	00000	0000	-		AGRICULTURAL PROPERTIES	KALKFONTEIN NO: 1001 LS PTN 157	8.1249	480 000	-
LS FARMS	KALKFONTEIN NO: 1001 LS	00001001	00158	00000	0000	-		AGRICULTURAL PROPERTIES	KALKFONTEIN NO: 1001 LS PTN 158	8.1249	1 140 000	-
LS FARMS	KALKFONTEIN NO: 1001 LS	00001001	00159	00000	0000	-		AGRICULTURAL PROPERTIES	KALKFONTEIN NO: 1001 LS PTN 159	8.1249	1 300 000	-
LS FARMS	KALKFONTEIN NO: 1001 LS	00001001	00160	00000	0000	-		RESIDENTIAL PROPERTIES	KALKFONTEIN NO: 1001 LS PTN 160	8.1249	3 180 000	-
LS FARMS	KALKFONTEIN NO: 1001 LS	00001001	00161	00000	0000	-		RESIDENTIAL PROPERTIES	KALKFONTEIN NO: 1001 LS PTN 161	8.1249	3 180 000	-
LS FARMS	KALKFONTEIN NO: 1001 LS	00001001	00162	00000	0000	-		RESIDENTIAL PROPERTIES	KALKFONTEIN NO: 1001 LS PTN 162	8.1181	3 180 000	-
LS FARMS	KALKFONTEIN NO: 1001 LS	00001001	00163	00000	0000	-		RESIDENTIAL PROPERTIES	KALKFONTEIN NO: 1001 LS PTN 163	8.1195	3 180 000	-
LS FARMS	KALKFONTEIN NO: 1001 LS	00001001	00164	00000	0000	-		RESIDENTIAL PROPERTIES	KALKFONTEIN NO: 1001 LS PTN 164	8.1210	2 610 000	-
LS FARMS	KALKFONTEIN NO: 1001 LS	00001001	00165	00000	0000	-		AGRICULTURAL PROPERTIES	KALKFONTEIN NO: 1001 LS PTN 165	8.5934	510 000	-
LS FARMS	KALKFONTEIN NO: 1001 LS	00001001	00166	00000	0000	-		AGRICULTURAL PROPERTIES	KALKFONTEIN NO: 1001 LS PTN 166	9.6672	570 000	-
LS FARMS	KALKFONTEIN NO: 1001 LS	00001001	00167	00000	0000	-		AGRICULTURAL PROPERTIES	KALKFONTEIN NO: 1001 LS PTN 167	8.1309	480 000	-
LS FARMS	KALKFONTEIN NO: 1001 LS	00001001	00168	00000	0000	-		AGRICULTURAL PROPERTIES	KALKFONTEIN NO: 1001 LS PTN 168	8.0087	470 000	-
LS FARMS	KALKFONTEIN NO: 1001 LS	00001001	00169	00000	0000	-		RESIDENTIAL PROPERTIES	KALKFONTEIN NO: 1001 LS PTN 169	8.0114	1 610 000	-
LS FARMS	KALKFONTEIN NO: 1001 LS	00001001	00170	00000	0000	-		RESIDENTIAL PROPERTIES	KALKFONTEIN NO: 1001 LS PTN 170	8.9110	1 700 000	-
LS FARMS	KALKFONTEIN NO: 1001 LS	00001001	00171	00000	0000	-		AGRICULTURAL PROPERTIES	KALKFONTEIN NO: 1001 LS PTN 171	8.7271	1 140 000	-
LS FARMS	KALKFONTEIN NO: 1001 LS	00001001	00172	00000	0000	-		AGRICULTURAL PROPERTIES	KALKFONTEIN NO: 1001 LS PTN 172	9.3962	1 220 000	-
LS FARMS	KALKFONTEIN NO: 1001 LS	00001001	00173	00000	0000	-		AGRICULTURAL PROPERTIES	KALKFONTEIN NO: 1001 LS PTN 173	9.5213	1 240 000	-
LS FARMS	KALKFONTEIN NO: 1001 LS	00001001	00174	00000	0000	-		RESIDENTIAL PROPERTIES	KALKFONTEIN NO: 1001 LS PTN 174	9.1053	1 550 000	-
LS FARMS	KALKFONTEIN NO: 1001 LS	00001001	00175	00000	0000	-		RESIDENTIAL PROPERTIES	KALKFONTEIN NO: 1001 LS PTN 175	8.6320	2 680 000	-

Registered or other description of the property							Full Names of Owner(s)	Category determined in terms of Section 8 of the Act	Physical address of the property	Extent of the property (HA)	Market value of the property	Remarks
Town Allotment	Suburb	Erf Nr	Portion	Unit	Section							
LS FARMS	KALKFONTEIN NO: 1001 LS	00001001	00176	00000	0000	-		AGRICULTURAL PROPERTIES	KALKFONTEIN NO: 1001 LS PTN 176	9.4112	560 000	-
LS FARMS	KALKFONTEIN NO: 1001 LS	00001001	00177	00000	0000	-		AGRICULTURAL PROPERTIES	KALKFONTEIN NO: 1001 LS PTN 177	8.8211	520 000	-
LS FARMS	KALKFONTEIN NO: 1001 LS	00001001	00178	00000	0000	-		AGRICULTURAL PROPERTIES	KALKFONTEIN NO: 1001 LS PTN 178	8.0000	470 000	-
LS FARMS	KALKFONTEIN NO: 1001 LS	00001001	00179	00000	0000	-		AGRICULTURAL PROPERTIES	KALKFONTEIN NO: 1001 LS PTN 179	8.0000	470 000	-
LS FARMS	KALKFONTEIN NO: 1001 LS	00001001	00180	00000	0000	-		AGRICULTURAL PROPERTIES	KALKFONTEIN NO: 1001 LS PTN 180	6.6165	1 720 000	-
LS FARMS	KALKFONTEIN NO: 1001 LS	00001001	00181	00000	0000	-		AGRICULTURAL PROPERTIES	KALKFONTEIN NO: 1001 LS PTN 181	8.5958	670 000	-
LS FARMS	KALKFONTEIN NO: 1001 LS	00001001	00182	00000	0000	-		AGRICULTURAL PROPERTIES	KALKFONTEIN NO: 1001 LS PTN 182	8.8374	1 070 000	-
LS FARMS	KALKFONTEIN NO: 1001 LS	00001001	00183	00000	0000	-		AGRICULTURAL PROPERTIES	KALKFONTEIN NO: 1001 LS PTN 183	8.5177	500 000	-
LS FARMS	KALKFONTEIN NO: 1001 LS	00001001	00184	00000	0000	-		AGRICULTURAL PROPERTIES	KALKFONTEIN NO: 1001 LS PTN 184	6.5187	480 000	-
LS FARMS	KALKFONTEIN NO: 1001 LS	00001001	00185	00000	0000	-		AGRICULTURAL PROPERTIES	KALKFONTEIN NO: 1001 LS PTN 185	8.5198	500 000	-
LS FARMS	KALKFONTEIN NO: 1001 LS	00001001	00186	00000	0000	-		AGRICULTURAL PROPERTIES	KALKFONTEIN NO: 1001 LS PTN 186	8.5210	740 000	-
LS FARMS	KALKFONTEIN NO: 1001 LS	00001001	00187	00000	0000	-		AGRICULTURAL PROPERTIES	KALKFONTEIN NO: 1001 LS PTN 187	8.6220	510 000	-
LS FARMS	KALKFONTEIN NO: 1001 LS	00001001	00188	00000	0000	-		AGRICULTURAL PROPERTIES	KALKFONTEIN NO: 1001 LS PTN 188	8.6230	510 000	-
LS FARMS	KALKFONTEIN NO: 1001 LS	00001001	00189	00000	0000	-		AGRICULTURAL PROPERTIES	KALKFONTEIN NO: 1001 LS PTN 189	8.6241	660 000	-
LS FARMS	KALKFONTEIN NO: 1001 LS	00001001	00190	00000	0000	-		AGRICULTURAL PROPERTIES	KALKFONTEIN NO: 1001 LS PTN 190	8.5548	1 780 000	-
LS FARMS	KALKFONTEIN NO: 1001 LS	00001001	00191	00000	0000	-		AGRICULTURAL PROPERTIES	KALKFONTEIN NO: 1001 LS PTN 191	8.4642	500 000	-
LS FARMS	KALKFONTEIN NO: 1001 LS	00001001	00192	00000	0000	-		AGRICULTURAL PROPERTIES	KALKFONTEIN NO: 1001 LS PTN 192	8.8408	2 100 000	-
LS FARMS	KALKFONTEIN NO: 1001 LS	00001001	00193	00000	0000	-		AGRICULTURAL PROPERTIES	KALKFONTEIN NO: 1001 LS PTN 193	8.2483	1 530 000	-
LS FARMS	KALKFONTEIN NO: 1001 LS	00001001	00194	00000	0000	-		AGRICULTURAL PROPERTIES	KALKFONTEIN NO: 1001 LS PTN 194	8.8478	810 000	-
LS FARMS	KALKFONTEIN NO: 1001 LS	00001001	00195	00000	0000	-		AGRICULTURAL PROPERTIES	KALKFONTEIN NO: 1001 LS PTN 195	8.5492	2 660 000	-
LS FARMS	KALKFONTEIN NO: 1001 LS	00001001	00196	00000	0000	-		AGRICULTURAL PROPERTIES	KALKFONTEIN NO: 1001 LS PTN 196	8.5063	710 000	-
LS FARMS	KALKFONTEIN NO: 1001 LS	00001001	00197	00000	0000	-		AGRICULTURAL PROPERTIES	KALKFONTEIN NO: 1001 LS PTN 197	7.5096	3 980 000	-
LS FARMS	KALKFONTEIN NO: 1001 LS	00001001	00198	00000	0000	-		AGRICULTURAL PROPERTIES	KALKFONTEIN NO: 1001 LS PTN 198	8.5097	1 280 000	-
LS FARMS	KALKFONTEIN NO: 1001 LS	00001001	00199	00000	0000	-		AGRICULTURAL PROPERTIES	KALKFONTEIN NO: 1001 LS PTN 199	8.5098	1 280 000	-
LS FARMS	KALKFONTEIN NO: 1001 LS	00001001	00200	00000	0000	-		AGRICULTURAL PROPERTIES	KALKFONTEIN NO: 1001 LS PTN 200	8.5098	500 000	-
LS FARMS	KALKFONTEIN NO: 1001 LS	00001001	00201	00000	0000	-		AGRICULTURAL PROPERTIES	KALKFONTEIN NO: 1001 LS PTN 201	10.2395	1 640 000	-
LS FARMS	KALKFONTEIN NO: 1001 LS	00001001	00202	00000	0000	-		AGRICULTURAL PROPERTIES	KALKFONTEIN NO: 1001 LS PTN 202	10.3840	930 000	-
LS FARMS	KALKFONTEIN NO: 1001 LS	00001001	00203	00000	0000	-		AGRICULTURAL PROPERTIES	KALKFONTEIN NO: 1001 LS PTN 203	8.5100	1 030 000	-
LS FARMS	KALKFONTEIN NO: 1001 LS	00001001	00204	00000	0000	-		AGRICULTURAL PROPERTIES	KALKFONTEIN NO: 1001 LS PTN 204	8.8100	930 000	-
LS FARMS	KALKFONTEIN NO: 1001 LS	00001001	00205	00000	0000	-		AGRICULTURAL PROPERTIES	KALKFONTEIN NO: 1001 LS PTN 205	8.5100	670 000	-
LS FARMS	KALKFONTEIN NO: 1001 LS	00001001	00206	00000	0000	-		AGRICULTURAL PROPERTIES	KALKFONTEIN NO: 1001 LS PTN 206	8.5100	760 000	-
LS FARMS	KALKFONTEIN NO: 1001 LS	00001001	00207	00000	0000	-		AGRICULTURAL PROPERTIES	KALKFONTEIN NO: 1001 LS PTN 207	8.5100	830 000	-
LS FARMS	KALKFONTEIN NO: 1001 LS	00001001	00208	00000	0000	-		AGRICULTURAL PROPERTIES	KALKFONTEIN NO: 1001 LS PTN 208	8.5100	780 000	-
LS FARMS	KALKFONTEIN NO: 1001 LS	00001001	00209	00000	0000	-		AGRICULTURAL PROPERTIES	KALKFONTEIN NO: 1001 LS PTN 209	8.5100	2 900 000	-
LS FARMS	KALKFONTEIN NO: 1001 LS	00001001	00210	00000	0000	-		AGRICULTURAL PROPERTIES	KALKFONTEIN NO: 1001 LS PTN 210	8.5100	2 300 000	-
LS FARMS	KALKFONTEIN NO: 1001 LS	00001001	00211	00000	0000	-		AGRICULTURAL PROPERTIES	KALKFONTEIN NO: 1001 LS PTN 211	8.5557	970 000	-

Registered or other description of the property							Full Names of Owner(s)	Category determined in terms of Section 8 of the Act	Physical address of the property	Extent of the property (HA)	Market value of the property	Remarks
Town Allotment	Suburb	Erf Nr	Portion	Unit	Section							
LS FARMS	KALKFONTEIN NO: 1001 LS	00001001	00212	00000	0000	-		AGRICULTURAL PROPERTIES	KALKFONTEIN NO: 1001 LS PTN 212	8.6921	1 750 000	-
LS FARMS	KALKFONTEIN NO: 1001 LS	00001001	00213	00000	0000	-		AGRICULTURAL PROPERTIES	KALKFONTEIN NO: 1001 LS PTN 213	8.6062	720 000	-
LS FARMS	KALKFONTEIN NO: 1001 LS	00001001	00214	00000	0000	-		AGRICULTURAL PROPERTIES	KALKFONTEIN NO: 1001 LS PTN 214	8.7827	520 000	-
LS FARMS	KALKFONTEIN NO: 1001 LS	00001001	00215	00000	0000	-		AGRICULTURAL PROPERTIES	KALKFONTEIN NO: 1001 LS PTN 215	8.7845	520 000	-
LS FARMS	KALKFONTEIN NO: 1001 LS	00001001	00216	00000	0000	-		AGRICULTURAL PROPERTIES	KALKFONTEIN NO: 1001 LS PTN 216	8.7145	1 220 000	-
LS FARMS	KALKFONTEIN NO: 1001 LS	00001001	00217	00000	0000	-		AGRICULTURAL PROPERTIES	KALKFONTEIN NO: 1001 LS PTN 217	8.9528	1 260 000	-
LS FARMS	KALKFONTEIN NO: 1001 LS	00001001	00218	00000	0000	-		AGRICULTURAL PROPERTIES	KALKFONTEIN NO: 1001 LS PTN 218	8.7242	1 010 000	-
LS FARMS	KALKFONTEIN NO: 1001 LS	00001001	00219	00000	0000	-		AGRICULTURAL PROPERTIES	KALKFONTEIN NO: 1001 LS PTN 219	8.9506	2 590 000	-
LS FARMS	KALKFONTEIN NO: 1001 LS	00001001	00220	00000	0000	-		AGRICULTURAL PROPERTIES	KALKFONTEIN NO: 1001 LS PTN 220	8.6153	510 000	-
LS FARMS	KALKFONTEIN NO: 1001 LS	00001001	00221	00000	0000	-		AGRICULTURAL PROPERTIES	KALKFONTEIN NO: 1001 LS PTN 221	8.6002	510 000	-
LS FARMS	KALKFONTEIN NO: 1001 LS	00001001	00222	00000	0000	-		AGRICULTURAL PROPERTIES	KALKFONTEIN NO: 1001 LS PTN 222	8.5002	500 000	-
LS FARMS	KALKFONTEIN NO: 1001 LS	00001001	00223	00000	0000	-		AGRICULTURAL PROPERTIES	KALKFONTEIN NO: 1001 LS PTN 223	8.6007	1 770 000	-
LS FARMS	KALKFONTEIN NO: 1001 LS	00001001	00224	00000	0000	-		AGRICULTURAL PROPERTIES	KALKFONTEIN NO: 1001 LS PTN 224	98.7639	16 000 000	-
LS FARMS	RIETFONTEIN NO: 1003 LS	00001003	00000	00000	0000	-		AGRICULTURAL PROPERTIES	RIETFONTEIN NO: 1003 LS PTN 0	83.8537	630 000	-
LS FARMS	RIETFONTEIN NO: 1003 LS	00001003	00001	00000	0000	-		AGRICULTURAL PROPERTIES	RIETFONTEIN NO: 1003 LS PTN 1	83.9006	630 000	-
LS FARMS	RIETFONTEIN NO: 1003 LS	00001003	00002	00000	0000	-		AGRICULTURAL PROPERTIES	RIETFONTEIN NO: 1003 LS PTN 2	65.7588	770 000	-
LS FARMS	RIETFONTEIN NO: 1003 LS	00001003	00003	00000	0000	-		AGRICULTURAL PROPERTIES	RIETFONTEIN NO: 1003 LS PTN 3	23.4932	430 000	-
LS FARMS	RIETFONTEIN NO: 1003 LS	00001003	00004	00000	0000	-		AGRICULTURAL PROPERTIES	RIETFONTEIN NO: 1003 LS PTN 4	46.9908	2 060 000	-
LS FARMS	RIETFONTEIN NO: 1003 LS	00001003	00005	00000	0000	-		AGRICULTURAL PROPERTIES	RIETFONTEIN NO: 1003 LS PTN 5	48.8823	1 160 000	-
LS FARMS	RIETFONTEIN NO: 1003 LS	00001003	00006	00000	0000	-		AGRICULTURAL PROPERTIES	RIETFONTEIN NO: 1003 LS PTN 6	54.0312	730 000	-
LS FARMS	RIETFONTEIN NO: 1003 LS	00001003	00007	00000	0000	-		AGRICULTURAL PROPERTIES	RIETFONTEIN NO: 1003 LS PTN 7	59.5261	450 000	-
LS FARMS	RIETFONTEIN NO: 1003 LS	00001003	00008	00000	0000	-		AGRICULTURAL PROPERTIES	RIETFONTEIN NO: 1003 LS PTN 8	64.2788	480 000	-
LS FARMS	RIETFONTEIN NO: 1003 LS	00001003	00009	00000	0000	-		AGRICULTURAL PROPERTIES	RIETFONTEIN NO: 1003 LS PTN 9	54.7032	850 000	-
LS FARMS	RIETFONTEIN NO: 1003 LS	00001003	00010	00000	0000	-		AGRICULTURAL PROPERTIES	RIETFONTEIN NO: 1003 LS PTN 10	53.7248	400 000	-
LS FARMS	RIETFONTEIN NO: 1003 LS	00001003	00011	00000	0000	-		AGRICULTURAL PROPERTIES	RIETFONTEIN NO: 1003 LS PTN 11	16.4000	170 000	-
LS FARMS	RIETFONTEIN NO: 1003 LS	00001003	00012	00000	0000	-		AGRICULTURAL PROPERTIES	RIETFONTEIN NO: 1003 LS PTN 12	58.1363	440 000	-
LS FARMS	RIETFONTEIN NO: 1003 LS	00001003	00013	00000	0000	-		AGRICULTURAL PROPERTIES	RIETFONTEIN NO: 1003 LS PTN 13	83.8227	630 000	-
LS FARMS	RIETFONTEIN NO: 1003 LS	00001003	00014	00000	0000	-		AGRICULTURAL PROPERTIES	RIETFONTEIN NO: 1003 LS PTN 14	83.8537	380 000	-
LS FARMS	RIETFONTEIN NO: 1003 LS	00001003	00015	00000	0000	-		AGRICULTURAL PROPERTIES	RIETFONTEIN NO: 1003 LS PTN 15	61.8752	460 000	-
LS FARMS	RIETFONTEIN NO: 1003 LS	00001003	00016	00000	0000	-		AGRICULTURAL PROPERTIES	RIETFONTEIN NO: 1003 LS PTN 16	58.6655	440 000	-
LS FARMS	RIETFONTEIN NO: 1003 LS	00001003	00017	00000	0000	-		AGRICULTURAL PROPERTIES	RIETFONTEIN NO: 1003 LS PTN 17	2.5696	57 000	-
LS FARMS	RIETFONTEIN NO: 1003 LS	00001003	00018	00000	0000	-		AGRICULTURAL PROPERTIES	RIETFONTEIN NO: 1003 LS PTN 18	23.4957	550 000	-
LS FARMS	VEERFONTEIN NO: 1004 LS	00001004	00000	00000	0000	-		MULTI PURPOSE PROPERTIES	VEERFONTEIN NO: 1004 LS PTN 0	929.2570	0	SECTION 9.2 SUBDIVIDED AS FOLLOWS:
LS FARMS	VEERFONTEIN NO: 1004 LS	00001004	00000	00000	M001	-		PUBLIC SERVICE PURPOSES	VEERFONTEIN NO: 1004 LS PTN 0	3.7803	3 660 000	MALESA PRIMARY SCHOOL
LS FARMS	VEERFONTEIN NO: 1004 LS	00001004	00000	00000	M002	-		PUBLIC SERVICE PURPOSES	VEERFONTEIN NO: 1004 LS PTN 0	2.7404	3 370 000	MPHETSEBE SECONDARY SCHOOL
LS FARMS	VEERFONTEIN NO: 1004 LS	00001004	00000	00000	M003	-		PUBLIC SERVICE PURPOSES	VEERFONTEIN NO: 1004 LS PTN 0	3.6706	3 060 000	BADIMONG PRIMARY SCHOOL

Registered or other description of the property							Full Names of Owner(s)	Category determined in terms of Section 8 of the Act	Physical address of the property	Extent of the property (HA)	Market value of the property	Remarks
Town Allotment	Suburb	Erf Nr	Portion	Unit	Section							
LS FARMS	VEERFONTEIN NO: 1004 LS	00001004	00000	00000	M004	-		AGRICULTURAL PROPERTIES	VEERFONTEIN NO: 1004 LS PTN 0	117.2160	880 000	-
LS FARMS	VEERFONTEIN NO: 1004 LS	00001004	00000	00000	M005	-		RESIDENTIAL PROPERTIES	VEERFONTEIN NO: 1004 LS PTN 0	799.9997	72 500 000	-
LS FARMS	VEERFONTEIN NO: 1004 LS	00001004	00000	00000	M006	-		PUBLIC SERVICE PURPOSES	VEERFONTEIN NO: 1004 LS PTN 0	1.8500	2 040 000	MAKGONGOANA
LS FARMS	MAJEBAS KRAAL NO: 1005 LS	00001005	00000	00000	0000	-		MULTI PURPOSE PROPERTIES	MAJEBAS KRAAL NO: 1005 LS PTN 0	5 439.6000	0	SECTION 9.2 SUBDIVIDED AS FOLLOWS:
LS FARMS	MAJEBAS KRAAL NO: 1005 LS	00001005	00000	00000	M001	-		PUBLIC SERVICE PURPOSES	MAJEBAS KRAAL NO: 1005 LS PTN 0	3.8470	6 250 000	NTJI MOTHOPHO PRIMARY SCHOOL
LS FARMS	MAJEBAS KRAAL NO: 1005 LS	00001005	00000	00000	M002	-		PUBLIC SERVICE PURPOSES	MAJEBAS KRAAL NO: 1005 LS PTN 0	5.1749	5 090 000	GERSON NTJIE SECONDARY SCHOOL
LS FARMS	MAJEBAS KRAAL NO: 1005 LS	00001005	00000	00000	M003	-		PUBLIC SERVICE PURPOSES	MAJEBAS KRAAL NO: 1005 LS PTN 0	5.7251	3 850 000	MAMAHLO PRIMARY SCHOOL
LS FARMS	MAJEBAS KRAAL NO: 1005 LS	00001005	00000	00000	M004	-		PUBLIC SERVICE PURPOSES	MAJEBAS KRAAL NO: 1005 LS PTN 0	6.1006	4 200 000	MAPUDITHOMO PRIMAR SCHOOL
LS FARMS	MAJEBAS KRAAL NO: 1005 LS	00001005	00000	00000	M005	-		PUBLIC SERVICE PURPOSES	MAJEBAS KRAAL NO: 1005 LS PTN 0	4.4537	5 260 000	THOMO PRIMARY SCHOOL
LS FARMS	MAJEBAS KRAAL NO: 1005 LS	00001005	00000	00000	M006	-		PUBLIC SERVICE PURPOSES	MAJEBAS KRAAL NO: 1005 LS PTN 0	6.6734	3 510 000	MOPELOANA SECONDARY SCHOOL
LS FARMS	MAJEBAS KRAAL NO: 1005 LS	00001005	00000	00000	M007	-		RESIDENTIAL PROPERTIES	MAJEBAS KRAAL NO: 1005 LS PTN 0	5 408.0253	97 400 000	-
LS FARMS	MAJEBAS KRAAL NO: 1005 LS	00001005	00001	00000	0000	-		RESIDENTIAL PROPERTIES	MAJEBAS KRAAL NO: 1005 LS PTN 1	1 630.0000	34 900 000	-
LS FARMS	MAJEBAS KRAAL NO: 1005 LS	00001005	00002	00000	0000	-		RESIDENTIAL PROPERTIES	MAJEBAS KRAAL NO: 1005 LS PTN 2	3 560.0000	57 800 000	-
LS FARMS	KLEINFONTEIN NO: 1006 LS	00001006	00000	00000	0000	-		MULTI PURPOSE PROPERTIES	KLEINFONTEIN NO: 1006 LS PTN 0	868.9411	0	SECTION 9.2 SUBDIVIDED AS FOLLOWS:
LS FARMS	KLEINFONTEIN NO: 1006 LS	00001006	00000	00000	M001	-		PUBLIC SERVICE PURPOSES	KLEINFONTEIN NO: 1006 LS PTN 0	5.6845	4 410 000	NKOSHILO HIGH SCHOOL
LS FARMS	KLEINFONTEIN NO: 1006 LS	00001006	00000	00000	M002	-		PUBLIC SERVICE PURPOSES	KLEINFONTEIN NO: 1006 LS PTN 0	2.3767	1 890 000	MAKGEFOLA PRIMARY SCHOOL
LS FARMS	KLEINFONTEIN NO: 1006 LS	00001006	00000	00000	M003	-		RESIDENTIAL PROPERTIES	KLEINFONTEIN NO: 1006 LS PTN 0	866.2790	57 900 000	-
LS FARMS	KLEINFONTEIN NO: 1006 LS	00001006	00001	00000	0000	-		MULTI PURPOSE PROPERTIES	KLEINFONTEIN NO: 1006 LS PTN 1	112.8770	0	SECTION 9.2 SUBDIVIDED AS FOLLOWS:
LS FARMS	KLEINFONTEIN NO: 1006 LS	00001006	00001	00000	M001	-		RESIDENTIAL PROPERTIES	KLEINFONTEIN NO: 1006 LS PTN 1	17.5287	700 000	-
LS FARMS	KLEINFONTEIN NO: 1006 LS	00001006	00001	00000	M002	-		AGRICULTURAL PROPERTIES	KLEINFONTEIN NO: 1006 LS PTN 1	92.5205	590 000	-
LS FARMS	KLEINFONTEIN NO: 1006 LS	00001006	00001	00000	M003	-		PUBLIC SERVICE PURPOSES	KLEINFONTEIN NO: 1006 LS PTN 1	2.8278	1 540 000	THABAKGONE PRIMARY SCHOOL
LS FARMS	KLEINFONTEIN NO: 1006 LS	00001006	00004	00000	0000	-		BUSINESS AND COMMERCIAL PROPERTIES	KLEINFONTEIN NO: 1006 LS PTN 4	0.7998	7 070 000	-
LS FARMS	KLEINFONTEIN NO: 1006 LS	00001006	00009	00000	0000	-		BUSINESS AND COMMERCIAL PROPERTIES	KLEINFONTEIN NO: 1006 LS PTN 9	4.5994	370 000	-
LS FARMS	VREDERUST NO: 1007 LS	00001007	00000	00000	0000	-		AGRICULTURAL PROPERTIES	VREDERUST NO: 1007 LS PTN 0	701.2900	2 240 000	-
LS FARMS	MERIBA NO: 1008 LS	00001008	00000	00000	0000	-		AGRICULTURAL PROPERTIES	MERIBA NO: 1008 LS PTN 0	483.4810	1 690 000	-
LS FARMS	RONDEKLIP NO: 1009 LS	00001009	00000	00000	0000	-		AGRICULTURAL PROPERTIES	RONDEKLIP NO: 1009 LS PTN 0	458.0890	1 600 000	-
LS FARMS	RONDEKLIP NO: 1009 LS	00001009	00001	00000	0000	-		AGRICULTURAL PROPERTIES	RONDEKLIP NO: 1009 LS PTN 1	15.1278	53 000	-
LS FARMS	RONDEKLIP NO: 1009 LS	00001009	00002	00000	0000	-		AGRICULTURAL PROPERTIES	RONDEKLIP NO: 1009 LS PTN 2	121.9940	870 000	-
LS FARMS	DRIEKOP NO: 1010 LS	00001010	00000	00000	0000	-		MULTI PURPOSE PROPERTIES	DRIEKOP NO: 1010 LS PTN 0	850.5360	0	SECTION 9.2 SUBDIVIDED AS FOLLOWS:
LS FARMS	DRIEKOP NO: 1010 LS	00001010	00000	00000	M001	-		AGRICULTURAL PROPERTIES	DRIEKOP NO: 1010 LS PTN 0	443.9260	1 420 000	-
LS FARMS	DRIEKOP NO: 1010 LS	00001010	00000	00000	M002	-		RESIDENTIAL PROPERTIES	DRIEKOP NO: 1010 LS PTN 0	400.0000	27 000 000	-
LS FARMS	DRIEKOP NO: 1010 LS	00001010	00000	00000	M003	-		PUBLIC SERVICE PURPOSES	DRIEKOP NO: 1010 LS PTN 0	2.0300	2 100 000	MAKOME SECONDARY SCHOOL
LS FARMS	DRIEKOP NO: 1010 LS	00001010	00000	00000	M004	-		PUBLIC SERVICE PURPOSES	DRIEKOP NO: 1010 LS PTN 0	1.5000	1 930 000	RAKOPI PRIMARY SCHOOL
LS FARMS	DRIEKOP NO: 1010 LS	00001010	00000	00000	M005	-		PUBLIC SERVICE PURPOSES	DRIEKOP NO: 1010 LS PTN 0	1.8100	1 980 000	MOTLAKARO SECONDARY SCHOOL
LS FARMS	DRIEKOP NO: 1010 LS	00001010	00000	00000	M006	-		PUBLIC SERVICE PURPOSES	DRIEKOP NO: 1010 LS PTN 0	1.2700	1 830 000	KATANE PRIMARY SCHOOL
LS FARMS	SPITSKOP NO: 1011 LS	00001011	00000	00000	0000	-		MULTI PURPOSE PROPERTIES	SPITSKOP NO: 1011 LS PTN 0	735.2900	0	SECTION 9.2 SUBDIVIDED AS FOLLOWS:

Registered or other description of the property							Full Names of Owner(s)	Category determined in terms of Section 8 of the Act	Physical address of the property	Extent of the property (HA)	Market value of the property	Remarks
Town Allotment	Suburb	Erf Nr	Portion	Unit	Section							
LS FARMS	SPITSKOP NO: 1011 LS	00001011	00000	00000	M001	-		AGRICULTURAL PROPERTIES	SPITSKOP NO: 1011 LS PTN 0	643.3181	7 460 000	-
LS FARMS	SPITSKOP NO: 1011 LS	00001011	00000	00000	M002	-		RESIDENTIAL PROPERTIES	SPITSKOP NO: 1011 LS PTN 0	91.9719	1 230 000	-
LS FARMS	SCHILDERKRANS NO: 1041 LS	00001041	00000	00000	0000	-		AGRICULTURAL PROPERTIES	SCHILDERKRANS NO: 1041 LS PTN 0	772.1800	2 470 000	-
LS FARMS	HAKSETYD NO: 1042 LS	00001042	00000	00000	0000	-		AGRICULTURAL PROPERTIES	HAKSETYD NO: 1042 LS PTN 0	495.9320	1 880 000	-
LS FARMS	SMITSDRIFT NO: 1044 LS	00001044	00000	00000	0000	-		AGRICULTURAL PROPERTIES	SMITSDRIFT NO: 1044 LS PTN 0	359.1420	1 980 000	-
LS FARMS	VERGENOEG NO: 1045 LS	00001045	00000	00000	0000	-		AGRICULTURAL PROPERTIES	VERGENOEG NO: 1045 LS PTN 0	668.6020	6 110 000	-
LS FARMS	MACLEAN NO: 1046 LS	00001046	00000	00000	0000	-		BUSINESS AND COMMERCIAL PROPERTIES	MACLEAN NO: 1046 LS PTN 0	47.7104	8 050 000	-
LS FARMS	MACLEAN NO: 1046 LS	00001046	00001	00000	0000	-		AGRICULTURAL PROPERTIES	MACLEAN NO: 1046 LS PTN 1	727.4680	7 740 000	-
LS FARMS	MACLEAN NO: 1046 LS	00001046	00002	00000	0000	-		MULTI PURPOSE PROPERTIES	MACLEAN NO: 1046 LS PTN 2	428.2660	0	SECTION 9.2 SUBDIVIDED AS FOLLOWS:
LS FARMS	MACLEAN NO: 1046 LS	00001046	00002	00000	M001	-		PUBLIC SERVICE INFRASTRUCTURE PROPERTIES	MACLEAN NO: 1046 LS PTN 2	4.9634	29 800 000	MARABATHOHA HIGH SCHOOL
LS FARMS	MACLEAN NO: 1046 LS	00001046	00002	00000	M002	-		AGRICULTURAL PROPERTIES	MACLEAN NO: 1046 LS PTN 2	423.3026	2 120 000	-
LS FARMS	MACLEAN NO: 1046 LS	00001046	00003	00000	0000	-		MULTI PURPOSE PROPERTIES	MACLEAN NO: 1046 LS PTN 3	23.7601	0	SECTION 9.2 SUBDIVIDED AS FOLLOWS:
LS FARMS	MACLEAN NO: 1046 LS	00001046	00003	00000	M001	-		BUSINESS AND COMMERCIAL PROPERTIES	MACLEAN NO: 1046 LS PTN 3	1.2000	6 260 000	-
LS FARMS	MACLEAN NO: 1046 LS	00001046	00003	00000	M002	-		AGRICULTURAL PROPERTIES	MACLEAN NO: 1046 LS PTN 3	22.5601	2 400 000	-
LS FARMS	MATJESKRAAL NO: 1047 LS	00001047	00000	00000	0000	-		AGRICULTURAL PROPERTIES	MATJESKRAAL NO: 1047 LS PTN 0	3 390.0000	18 600 000	-
LS FARMS	MATJESKRAAL NO: 1047 LS	00001047	00001	00000	0000	-		AGRICULTURAL PROPERTIES	MATJESKRAAL NO: 1047 LS PTN 1	685.2260	3 630 000	-
LS FARMS	MATJESKRAAL NO: 1047 LS	00001047	00002	00000	0000	-		PLACES OF WORSHIP	MATJESKRAAL NO: 1047 LS PTN 2	8.2605	4 760 000	-
LS FARMS	MYNGENOEGEN NO: 1048 LS	00001048	00000	00000	0000	-		AGRICULTURAL PROPERTIES	MYNGENOEGEN NO: 1048 LS PTN 0	10.8140	1 580 000	-
LS FARMS	MYNGENOEGEN NO: 1048 LS	00001048	00001	00000	0000	-		AGRICULTURAL PROPERTIES	MYNGENOEGEN NO: 1048 LS PTN 1	7.6476	1 580 000	-
LS FARMS	MYNGENOEGEN NO: 1048 LS	00001048	00002	00000	0000	-		BUSINESS AND COMMERCIAL PROPERTIES	MYNGENOEGEN NO: 1048 LS PTN 2	8.5653	21 700 000	MYNGENOEGEN ENGLISH PRIMARY SCHOOL
LS FARMS	MYNGENOEGEN NO: 1048 LS	00001048	00003	00000	0000	-		AGRICULTURAL PROPERTIES	MYNGENOEGEN NO: 1048 LS PTN 3	8.5653	1 510 000	-
LS FARMS	MYNGENOEGEN NO: 1048 LS	00001048	00004	00000	0000	-		AGRICULTURAL PROPERTIES	MYNGENOEGEN NO: 1048 LS PTN 4	8.5653	2 580 000	-
LS FARMS	MYNGENOEGEN NO: 1048 LS	00001048	00005	00000	0000	-		AGRICULTURAL PROPERTIES	MYNGENOEGEN NO: 1048 LS PTN 5	8.5653	530 000	-
LS FARMS	MYNGENOEGEN NO: 1048 LS	00001048	00006	00000	0000	-		AGRICULTURAL PROPERTIES	MYNGENOEGEN NO: 1048 LS PTN 6	8.5653	1 950 000	-
LS FARMS	MYNGENOEGEN NO: 1048 LS	00001048	00007	00000	0000	-		AGRICULTURAL PROPERTIES	MYNGENOEGEN NO: 1048 LS PTN 7	8.5653	2 340 000	-
LS FARMS	MYNGENOEGEN NO: 1048 LS	00001048	00008	00000	0000	-		AGRICULTURAL PROPERTIES	MYNGENOEGEN NO: 1048 LS PTN 8	8.5653	1 440 000	-
LS FARMS	MYNGENOEGEN NO: 1048 LS	00001048	00009	00000	0000	-		AGRICULTURAL PROPERTIES	MYNGENOEGEN NO: 1048 LS PTN 9	2.1416	1 830 000	-
LS FARMS	MYNGENOEGEN NO: 1048 LS	00001048	00010	00000	0000	-		AGRICULTURAL PROPERTIES	MYNGENOEGEN NO: 1048 LS PTN 10	8.5653	2 210 000	-
LS FARMS	MYNGENOEGEN NO: 1048 LS	00001048	00011	00000	0000	-		MULTI PURPOSE PROPERTIES	MYNGENOEGEN NO: 1048 LS PTN 11	7.5653	0	SECTION 9.2 SUBDIVIDED AS FOLLOWS:
LS FARMS	MYNGENOEGEN NO: 1048 LS	00001048	00011	00000	M001	-		INDUSTRIAL PROPERTIES	MYNGENOEGEN NO: 1048 LS PTN 11	2.0315	1 630 000	POLOKWANE TRUCK DOCTOR
LS FARMS	MYNGENOEGEN NO: 1048 LS	00001048	00011	00000	M002	-		AGRICULTURAL PROPERTIES	MYNGENOEGEN NO: 1048 LS PTN 11	5.5338	2 510 000	-
LS FARMS	MYNGENOEGEN NO: 1048 LS	00001048	00012	00000	0000	-		AGRICULTURAL PROPERTIES	MYNGENOEGEN NO: 1048 LS PTN 12	2.8577	1 820 000	-
LS FARMS	MYNGENOEGEN NO: 1048 LS	00001048	00013	00000	0000	-		AGRICULTURAL PROPERTIES	MYNGENOEGEN NO: 1048 LS PTN 13	2.1398	1 200 000	-
LS FARMS	MYNGENOEGEN NO: 1048 LS	00001048	00014	00000	0000	-		AGRICULTURAL PROPERTIES	MYNGENOEGEN NO: 1048 LS PTN 14	8.5653	1 730 000	-
LS FARMS	MYNGENOEGEN NO: 1048 LS	00001048	00015	00000	0000	-		AGRICULTURAL PROPERTIES	MYNGENOEGEN NO: 1048 LS PTN 15	8.5653	1 800 000	-
LS FARMS	MYNGENOEGEN NO: 1048 LS	00001048	00016	00000	0000	-		AGRICULTURAL PROPERTIES	MYNGENOEGEN NO: 1048 LS PTN 16	8.5653	530 000	-

Registered or other description of the property							Full Names of Owner(s)	Category determined in terms of Section 8 of the Act	Physical address of the property	Extent of the property (HA)	Market value of the property	Remarks
Town Allotment	Suburb	Erf Nr	Portion	Unit	Section							
LS FARMS	MYNGENOEGEN NO: 1048 LS	00001048	00017	00000	0000	-		AGRICULTURAL PROPERTIES	MYNGENOEGEN NO: 1048 LS PTN 17	8.5653	1 670 000	-
LS FARMS	MYNGENOEGEN NO: 1048 LS	00001048	00018	00000	0000	-		AGRICULTURAL PROPERTIES	MYNGENOEGEN NO: 1048 LS PTN 18	8.5653	1 800 000	-
LS FARMS	MYNGENOEGEN NO: 1048 LS	00001048	00019	00000	0000	-		AGRICULTURAL PROPERTIES	MYNGENOEGEN NO: 1048 LS PTN 19	8.5653	2 800 000	-
LS FARMS	MYNGENOEGEN NO: 1048 LS	00001048	00020	00000	0000	-		AGRICULTURAL PROPERTIES	MYNGENOEGEN NO: 1048 LS PTN 20	8.5693	2 070 000	-
LS FARMS	MYNGENOEGEN NO: 1048 LS	00001048	00021	00000	0000	-		AGRICULTURAL PROPERTIES	MYNGENOEGEN NO: 1048 LS PTN 21	8.5653	1 620 000	-
LS FARMS	MYNGENOEGEN NO: 1048 LS	00001048	00022	00000	0000	-		AGRICULTURAL PROPERTIES	MYNGENOEGEN NO: 1048 LS PTN 22	8.5653	3 590 000	-
LS FARMS	MYNGENOEGEN NO: 1048 LS	00001048	00023	00000	0000	-		RESIDENTIAL PROPERTIES	MYNGENOEGEN NO: 1048 LS PTN 23	2.1419	1 420 000	-
LS FARMS	MYNGENOEGEN NO: 1048 LS	00001048	00024	00000	0000	-		AGRICULTURAL PROPERTIES	MYNGENOEGEN NO: 1048 LS PTN 24	8.5653	1 620 000	-
LS FARMS	MYNGENOEGEN NO: 1048 LS	00001048	00025	00000	0000	-		AGRICULTURAL PROPERTIES	MYNGENOEGEN NO: 1048 LS PTN 25	8.5653	1 680 000	-
LS FARMS	MYNGENOEGEN NO: 1048 LS	00001048	00026	00000	0000	-		AGRICULTURAL PROPERTIES	MYNGENOEGEN NO: 1048 LS PTN 26	8.5653	1 800 000	-
LS FARMS	MYNGENOEGEN NO: 1048 LS	00001048	00027	00000	0000	-		AGRICULTURAL PROPERTIES	MYNGENOEGEN NO: 1048 LS PTN 27	7.5653	3 150 000	-
LS FARMS	MYNGENOEGEN NO: 1048 LS	00001048	00028	00000	0000	-		AGRICULTURAL PROPERTIES	MYNGENOEGEN NO: 1048 LS PTN 28	8.5653	1 690 000	-
LS FARMS	MYNGENOEGEN NO: 1048 LS	00001048	00029	00000	0000	-		AGRICULTURAL PROPERTIES	MYNGENOEGEN NO: 1048 LS PTN 29	8.5653	1 290 000	-
LS FARMS	MYNGENOEGEN NO: 1048 LS	00001048	00030	00000	0000	-		AGRICULTURAL PROPERTIES	MYNGENOEGEN NO: 1048 LS PTN 30	8.5653	1 990 000	-
LS FARMS	MYNGENOEGEN NO: 1048 LS	00001048	00031	00000	0000	-		AGRICULTURAL PROPERTIES	MYNGENOEGEN NO: 1048 LS PTN 31	8.5653	1 860 000	-
LS FARMS	MYNGENOEGEN NO: 1048 LS	00001048	00032	00000	0000	-		AGRICULTURAL PROPERTIES	MYNGENOEGEN NO: 1048 LS PTN 32	8.5653	2 990 000	-
LS FARMS	MYNGENOEGEN NO: 1048 LS	00001048	00033	00000	0000	-		AGRICULTURAL PROPERTIES	MYNGENOEGEN NO: 1048 LS PTN 33	8.5653	4 270 000	-
LS FARMS	MYNGENOEGEN NO: 1048 LS	00001048	00034	00000	0000	-		AGRICULTURAL PROPERTIES	MYNGENOEGEN NO: 1048 LS PTN 34	4.6823	1 720 000	-
LS FARMS	MYNGENOEGEN NO: 1048 LS	00001048	00035	00000	0000	-		AGRICULTURAL PROPERTIES	MYNGENOEGEN NO: 1048 LS PTN 35	8.5653	2 280 000	-
LS FARMS	MYNGENOEGEN NO: 1048 LS	00001048	00036	00000	0000	-		MULTI PURPOSE PROPERTIES	MYNGENOEGEN NO: 1048 LS PTN 36	7.5653	0	SECTION 9.2 SUBDIVIDED AS FOLLOWS:
LS FARMS	MYNGENOEGEN NO: 1048 LS	00001048	00036	00000	M001	-		INDUSTRIAL PROPERTIES	MYNGENOEGEN NO: 1048 LS PTN 36	1.4634	1 120 000	EL-MAJ TRADING
LS FARMS	MYNGENOEGEN NO: 1048 LS	00001048	00036	00000	M002	-		BUSINESS AND COMMERCIAL PROPERTIES	MYNGENOEGEN NO: 1048 LS PTN 36	3.2012	2 670 000	WHO-HA VENUE HIRE AND ACCOMODATION
LS FARMS	MYNGENOEGEN NO: 1048 LS	00001048	00036	00000	M003	-		AGRICULTURAL PROPERTIES	MYNGENOEGEN NO: 1048 LS PTN 36	2.9007	1 690 000	-
LS FARMS	MYNGENOEGEN NO: 1048 LS	00001048	00037	00000	0000	-		INDUSTRIAL PROPERTIES	MYNGENOEGEN NO: 1048 LS PTN 37	8.5653	3 680 000	-
LS FARMS	MYNGENOEGEN NO: 1048 LS	00001048	00038	00000	0000	-		AGRICULTURAL PROPERTIES	MYNGENOEGEN NO: 1048 LS PTN 38	8.5653	1 450 000	-
LS FARMS	MYNGENOEGEN NO: 1048 LS	00001048	00039	00000	0000	-		AGRICULTURAL PROPERTIES	MYNGENOEGEN NO: 1048 LS PTN 39	8.5653	2 300 000	-
LS FARMS	MYNGENOEGEN NO: 1048 LS	00001048	00040	00000	0000	-		AGRICULTURAL PROPERTIES	MYNGENOEGEN NO: 1048 LS PTN 40	8.5653	530 000	-
LS FARMS	MYNGENOEGEN NO: 1048 LS	00001048	00041	00000	0000	-		AGRICULTURAL PROPERTIES	MYNGENOEGEN NO: 1048 LS PTN 41	8.5653	2 590 000	-
LS FARMS	MYNGENOEGEN NO: 1048 LS	00001048	00042	00000	0000	-		AGRICULTURAL PROPERTIES	MYNGENOEGEN NO: 1048 LS PTN 42	8.7197	1 840 000	-
LS FARMS	MYNGENOEGEN NO: 1048 LS	00001048	00043	00000	0000	-		AGRICULTURAL PROPERTIES	MYNGENOEGEN NO: 1048 LS PTN 43	8.5653	1 930 000	-
LS FARMS	MYNGENOEGEN NO: 1048 RD	00001048	00044	00000	0000	-		MULTI PURPOSE PROPERTIES	MYNGENOEGEN NO: 1048 RD PTN 44	8.5653	0	SECTION 9.2 SUBDIVIDED AS FOLLOWS:
LS FARMS	MYNGENOEGEN NO: 1048 LS	00001048	00044	00000	M001	-		AGRICULTURAL PROPERTIES	MYNGENOEGEN NO: 1048 LS PTN 44	7.5653	2 120 000	-
LS FARMS	MYNGENOEGEN NO: 1048 RD	00001048	00044	00000	M002	-		NON PERMITTED	MYNGENOEGEN NO: 1048 RD PTN 44	1.0000	550 000	-
LS FARMS	MYNGENOEGEN NO: 1048 LS	00001048	00045	00000	0000	-		AGRICULTURAL PROPERTIES	MYNGENOEGEN NO: 1048 LS PTN 45	8.5653	1 870 000	-
LS FARMS	MYNGENOEGEN NO: 1048 LS	00001048	00046	00000	0000	-		AGRICULTURAL PROPERTIES	MYNGENOEGEN NO: 1048 LS PTN 46	8.5653	2 290 000	-
LS FARMS	MYNGENOEGEN NO: 1048 LS	00001048	00047	00000	0000	-		AGRICULTURAL PROPERTIES	MYNGENOEGEN NO: 1048 LS PTN 47	8.5653	1 600 000	-

Registered or other description of the property							Full Names of Owner(s)	Category determined in terms of Section 8 of the Act	Physical address of the property	Extent of the property (HA)	Market value of the property	Remarks
Town Allotment	Suburb	Erf Nr	Portion	Unit	Section							
LS FARMS	MYNGENOEGEN NO: 1048 LS	00001048	00048	00000	0000	-		AGRICULTURAL PROPERTIES	MYNGENOEGEN NO: 1048 LS PTN 48	8.5653	3 610 000	-
LS FARMS	MYNGENOEGEN NO: 1048 LS	00001048	00049	00000	0000	-		AGRICULTURAL PROPERTIES	MYNGENOEGEN NO: 1048 LS PTN 49	8.5653	2 160 000	-
LS FARMS	MYNGENOEGEN NO: 1048 LS	00001048	00050	00000	0000	-		AGRICULTURAL PROPERTIES	MYNGENOEGEN NO: 1048 LS PTN 50	8.5653	4 300 000	-
LS FARMS	MYNGENOEGEN NO: 1048 LS	00001048	00051	00000	0000	-		AGRICULTURAL PROPERTIES	MYNGENOEGEN NO: 1048 LS PTN 51	8.5653	1 940 000	-
LS FARMS	MYNGENOEGEN NO: 1048 LS	00001048	00052	00000	0000	-		AGRICULTURAL PROPERTIES	MYNGENOEGEN NO: 1048 LS PTN 52	8.5653	1 990 000	-
LS FARMS	MYNGENOEGEN NO: 1048 LS	00001048	00053	00000	0000	-		AGRICULTURAL PROPERTIES	MYNGENOEGEN NO: 1048 LS PTN 53	8.5653	1 650 000	-
LS FARMS	MYNGENOEGEN NO: 1048 LS	00001048	00054	00000	0000	-		AGRICULTURAL PROPERTIES	MYNGENOEGEN NO: 1048 LS PTN 54	8.5653	2 580 000	-
LS FARMS	MYNGENOEGEN NO: 1048 LS	00001048	00055	00000	0000	-		AGRICULTURAL PROPERTIES	MYNGENOEGEN NO: 1048 LS PTN 55	8.5653	2 580 000	-
LS FARMS	MYNGENOEGEN NO: 1048 LS	00001048	00056	00000	0000	-		RESIDENTIAL PROPERTIES	MYNGENOEGEN NO: 1048 LS PTN 56	2.3110	970 000	-
LS FARMS	MYNGENOEGEN NO: 1048 LS	00001048	00057	00000	0000	-		AGRICULTURAL PROPERTIES	MYNGENOEGEN NO: 1048 LS PTN 57	8.5653	2 660 000	-
LS FARMS	MYNGENOEGEN NO: 1048 LS	00001048	00058	00000	0000	-		AGRICULTURAL PROPERTIES	MYNGENOEGEN NO: 1048 LS PTN 58	8.5653	3 680 000	-
LS FARMS	MYNGENOEGEN NO: 1048 LS	00001048	00059	00000	0000	-		AGRICULTURAL PROPERTIES	MYNGENOEGEN NO: 1048 LS PTN 59	8.5653	3 050 000	-
LS FARMS	MYNGENOEGEN NO: 1048 LS	00001048	00060	00000	0000	-		MULTI PURPOSE PROPERTIES	MYNGENOEGEN NO: 1048 LS PTN 60	8.5653	0	SECTION 9.2 SUBDIVIDED AS FOLLOWS:
LS FARMS	MYNGENOEGEN NO: 1048 LS	00001048	00060	00000	M001	-		BUSINESS AND COMMERCIAL PROPERTIES	MYNGENOEGEN NO: 1048 LS PTN 60	1.0000	700 000	HURRICANE PUMP SA
LS FARMS	MYNGENOEGEN NO: 1048 LS	00001048	00060	00000	M002	-		AGRICULTURAL PROPERTIES	MYNGENOEGEN NO: 1048 LS PTN 60	7.5653	2 960 000	-
LS FARMS	MYNGENOEGEN NO: 1048 LS	00001048	00061	00000	0000	-		AGRICULTURAL PROPERTIES	MYNGENOEGEN NO: 1048 LS PTN 61	8.5653	2 580 000	-
LS FARMS	MYNGENOEGEN NO: 1048 LS	00001048	00062	00000	0000	-		MULTI PURPOSE PROPERTIES	MYNGENOEGEN NO: 1048 LS PTN 62	8.5653	0	SECTION 9.2 SUBDIVIDED AS FOLLOWS:
LS FARMS	MYNGENOEGEN NO: 1048 LS	00001048	00062	00000	M001	-		BUSINESS AND COMMERCIAL PROPERTIES	MYNGENOEGEN NO: 1048 LS PTN 62	1.0000	3 900 000	MAKARIOS LODGE AND WEDDINGS
LS FARMS	MYNGENOEGEN NO: 1048 LS	00001048	00062	00000	M002	-		AGRICULTURAL PROPERTIES	MYNGENOEGEN NO: 1048 LS PTN 62	7.5653	3 780 000	-
LS FARMS	MYNGENOEGEN NO: 1048 LS	00001048	00063	00000	0000	-		AGRICULTURAL PROPERTIES	MYNGENOEGEN NO: 1048 LS PTN 63	8.5653	1 840 000	-
LS FARMS	MYNGENOEGEN NO: 1048 LS	00001048	00064	00000	0000	-		MULTI PURPOSE PROPERTIES	MYNGENOEGEN NO: 1048 LS PTN 64	4.0000	0	SECTION 9.2 SUBDIVIDED AS FOLLOWS:
LS FARMS	MYNGENOEGEN NO: 1048 LS	00001048	00064	00000	M001	-		BUSINESS AND COMMERCIAL PROPERTIES	MYNGENOEGEN NO: 1048 LS PTN 64	0.4000	11 700 000	-
LS FARMS	MYNGENOEGEN NO: 1048 LS	00001048	00064	00000	M002	-		AGRICULTURAL PROPERTIES	MYNGENOEGEN NO: 1048 LS PTN 64	3.6000	1 740 000	-
LS FARMS	MYNGENOEGEN NO: 1048 LS	00001048	00065	00000	0000	-		AGRICULTURAL PROPERTIES	MYNGENOEGEN NO: 1048 LS PTN 65	8.5653	1 880 000	-
LS FARMS	MYNGENOEGEN NO: 1048 LS	00001048	00066	00000	0000	-		AGRICULTURAL PROPERTIES	MYNGENOEGEN NO: 1048 LS PTN 66	8.5653	1 860 000	-
LS FARMS	MYNGENOEGEN NO: 1048 LS	00001048	00067	00000	0000	-		AGRICULTURAL PROPERTIES	MYNGENOEGEN NO: 1048 LS PTN 67	8.5653	2 260 000	-
LS FARMS	MYNGENOEGEN NO: 1048 LS	00001048	00068	00000	0000	-		RESIDENTIAL PROPERTIES	MYNGENOEGEN NO: 1048 LS PTN 68	1.5655	1 280 000	-
LS FARMS	MYNGENOEGEN NO: 1048 LS	00001048	00069	00000	0000	-		MULTI PURPOSE PROPERTIES	MYNGENOEGEN NO: 1048 LS PTN 69	8.5653	0	SECTION 9.2 SUBDIVIDED AS FOLLOWS:
LS FARMS	MYNGENOEGEN NO: 1048 LS	00001048	00069	00000	M001	-		INDUSTRIAL PROPERTIES	MYNGENOEGEN NO: 1048 LS PTN 69	1.0000	580 000	-
LS FARMS	MYNGENOEGEN NO: 1048 LS	00001048	00069	00000	M002	-		AGRICULTURAL PROPERTIES	MYNGENOEGEN NO: 1048 LS PTN 69	7.5653	1 770 000	-
LS FARMS	MYNGENOEGEN NO: 1048 LS	00001048	00070	00000	0000	-		AGRICULTURAL PROPERTIES	MYNGENOEGEN NO: 1048 LS PTN 70	7.1404	1 860 000	-
LS FARMS	MYNGENOEGEN NO: 1048 LS	00001048	00071	00000	0000	-		AGRICULTURAL PROPERTIES	MYNGENOEGEN NO: 1048 LS PTN 71	2.1468	550 000	-
LS FARMS	MYNGENOEGEN NO: 1048 LS	00001048	00072	00000	0000	-		AGRICULTURAL PROPERTIES	MYNGENOEGEN NO: 1048 LS PTN 72	2.1431	530 000	-
LS FARMS	MYNGENOEGEN NO: 1048 LS	00001048	00073	00000	0000	-		AGRICULTURAL PROPERTIES	MYNGENOEGEN NO: 1048 LS PTN 73	8.5653	530 000	-
LS FARMS	MYNGENOEGEN NO: 1048 LS	00001048	00074	00000	0000	-		AGRICULTURAL PROPERTIES	MYNGENOEGEN NO: 1048 LS PTN 74	6.6593	3 190 000	-
LS FARMS	MYNGENOEGEN NO: 1048 LS	00001048	00075	00000	0000	-		RESIDENTIAL PROPERTIES	MYNGENOEGEN NO: 1048 LS PTN 75	3.6344	2 770 000	-

Registered or other description of the property							Full Names of Owner(s)	Category determined in terms of Section 8 of the Act	Physical address of the property	Extent of the property (HA)	Market value of the property	Remarks
Town Allotment	Suburb	Erf Nr	Portion	Unit	Section							
LS FARMS	MYNGENOEGEN NO: 1048 LS	00001048	00076	00000	0000	-		RESIDENTIAL PROPERTIES	MYNGENOEGEN NO: 1048 LS PTN 76	2.3000	510 000	-
LS FARMS	MYNGENOEGEN NO: 1048 LS	00001048	00077	00000	0000	-		AGRICULTURAL PROPERTIES	MYNGENOEGEN NO: 1048 LS PTN 77	1.9996	500 000	-
LS FARMS	MYNGENOEGEN NO: 1048 LS	00001048	00078	00000	0000	-		RESIDENTIAL PROPERTIES	MYNGENOEGEN NO: 1048 LS PTN 78	2.2807	1 760 000	-
LS FARMS	MYNGENOEGEN NO: 1048 LS	00001048	00079	00000	0000	-		RESIDENTIAL PROPERTIES	MYNGENOEGEN NO: 1048 LS PTN 79	2.6000	2 330 000	-
LS FARMS	MYNGENOEGEN NO: 1048 LS	00001048	00080	00000	0000	-		RESIDENTIAL PROPERTIES	MYNGENOEGEN NO: 1048 LS PTN 80	2.1000	1 970 000	-
LS FARMS	MYNGENOEGEN NO: 1048 LS	00001048	00081	00000	0000	-		RESIDENTIAL PROPERTIES	MYNGENOEGEN NO: 1048 LS PTN 81	2.2536	760 000	-
LS FARMS	MYNGENOEGEN NO: 1048 LS	00001048	00082	00000	0000	-		RESIDENTIAL PROPERTIES	MYNGENOEGEN NO: 1048 LS PTN 82	1.9060	1 180 000	-
LS FARMS	MYNGENOEGEN NO: 1048 LS	00001048	00083	00000	0000	-		RESIDENTIAL PROPERTIES	MYNGENOEGEN NO: 1048 LS PTN 83	1.9998	860 000	-
LS FARMS	MYNGENOEGEN NO: 1048 LS	00001048	00084	00000	0000	-		RESIDENTIAL PROPERTIES	MYNGENOEGEN NO: 1048 LS PTN 84	1.0000	1 690 000	-
LS FARMS	MYNGENOEGEN NO: 1048 RD	00001048	00084	00000	M001	-		AGRICULTURAL PROPERTIES	MYNGENOEGEN NO: 1048 RD PTN 84	2.0002	880 000	-
LS FARMS	MYNGENOEGEN NO: 1048 RD	00001048	00084	00000	M002	-		RESIDENTIAL PROPERTIES	MYNGENOEGEN NO: 1048 RD PTN 84	1.0000	1 240 000	-
LS FARMS	MYNGENOEGEN NO: 1048 LS	00001048	00085	00000	0000	-		AGRICULTURAL PROPERTIES	MYNGENOEGEN NO: 1048 LS PTN 85	2.8539	1 150 000	-
LS FARMS	MYNGENOEGEN NO: 1048 LS	00001048	00086	00000	0000	-		RESIDENTIAL PROPERTIES	MYNGENOEGEN NO: 1048 LS PTN 86	2.8537	630 000	-
LS FARMS	MYNGENOEGEN NO: 1048 LS	00001048	00087	00000	0000	-		RESIDENTIAL PROPERTIES	MYNGENOEGEN NO: 1048 LS PTN 87	2.1419	690 000	-
LS FARMS	MYNGENOEGEN NO: 1048 LS	00001048	00088	00000	0000	-		RESIDENTIAL PROPERTIES	MYNGENOEGEN NO: 1048 LS PTN 88	2.1418	1 480 000	-
LS FARMS	MYNGENOEGEN NO: 1048 LS	00001048	00089	00000	0000	-		RESIDENTIAL PROPERTIES	MYNGENOEGEN NO: 1048 LS PTN 89	2.1418	1 930 000	-
LS FARMS	MYNGENOEGEN NO: 1048 LS	00001048	00090	00000	0000	-		RESIDENTIAL PROPERTIES	MYNGENOEGEN NO: 1048 LS PTN 90	2.1419	470 000	-
LS FARMS	MYNGENOEGEN NO: 1048 LS	00001048	00091	00000	0000	-		RESIDENTIAL PROPERTIES	MYNGENOEGEN NO: 1048 LS PTN 91	2.1418	1 640 000	-
LS FARMS	MYNGENOEGEN NO: 1048 LS	00001048	00092	00000	0000	-		RESIDENTIAL PROPERTIES	MYNGENOEGEN NO: 1048 LS PTN 92	2.1422	870 000	-
LS FARMS	MYNGENOEGEN NO: 1048 LS	00001048	00093	00000	0000	-		RESIDENTIAL PROPERTIES	MYNGENOEGEN NO: 1048 LS PTN 93	2.1414	2 580 000	-
LS FARMS	MYNGENOEGEN NO: 1048 LS	00001048	00094	00000	0000	-		RESIDENTIAL PROPERTIES	MYNGENOEGEN NO: 1048 LS PTN 94	2.1412	470 000	-
LS FARMS	MYNGENOEGEN NO: 1048 LS	00001048	00095	00000	0000	-		RESIDENTIAL PROPERTIES	MYNGENOEGEN NO: 1048 LS PTN 95	2.1413	470 000	-
LS FARMS	MYNGENOEGEN NO: 1048 LS	00001048	00096	00000	0000	-		RESIDENTIAL PROPERTIES	MYNGENOEGEN NO: 1048 LS PTN 96	2.1395	470 000	-
LS FARMS	MYNGENOEGEN NO: 1048 LS	00001048	00097	00000	0000	-		RESIDENTIAL PROPERTIES	MYNGENOEGEN NO: 1048 LS PTN 97	2.1397	470 000	-
LS FARMS	MYNGENOEGEN NO: 1048 LS	00001048	00098	00000	0000	-		AGRICULTURAL PROPERTIES	MYNGENOEGEN NO: 1048 LS PTN 98	2.1395	1 120 000	-
LS FARMS	MYNGENOEGEN NO: 1048 LS	00001048	00099	00000	0000	-		RESIDENTIAL PROPERTIES	MYNGENOEGEN NO: 1048 LS PTN 99	2.1932	480 000	-
LS FARMS	MYNGENOEGEN NO: 1048 LS	00001048	00100	00000	0000	-		RESIDENTIAL PROPERTIES	MYNGENOEGEN NO: 1048 LS PTN 100	2.8800	630 000	-
LS FARMS	MYNGENOEGEN NO: 1048 LS	00001048	00101	00000	0000	-		RESIDENTIAL PROPERTIES	MYNGENOEGEN NO: 1048 LS PTN 101	2.1407	470 000	-
LS FARMS	MYNGENOEGEN NO: 1048 LS	00001048	00102	00000	0000	-		AGRICULTURAL PROPERTIES	MYNGENOEGEN NO: 1048 LS PTN 102	2.1411	800 000	-
LS FARMS	MYNGENOEGEN NO: 1048 LS	00001048	00103	00000	0000	-		RESIDENTIAL PROPERTIES	MYNGENOEGEN NO: 1048 LS PTN 103	2.1412	600 000	-
LS FARMS	MYNGENOEGEN NO: 1048 LS	00001048	00104	00000	0000	-		RESIDENTIAL PROPERTIES	MYNGENOEGEN NO: 1048 LS PTN 104	2.1411	3 710 000	-
LS FARMS	MYNGENOEGEN NO: 1048 LS	00001048	00108	00000	0000	-		RESIDENTIAL PROPERTIES	MYNGENOEGEN NO: 1048 LS PTN 108	2.1412	350 000	-
LS FARMS	MYNGENOEGEN NO: 1048 LS	00001048	00109	00000	0000	-		AGRICULTURAL PROPERTIES	MYNGENOEGEN NO: 1048 LS PTN 109	2.1412	600 000	-
LS FARMS	MYNGENOEGEN NO: 1048 LS	00001048	00110	00000	0000	-		RESIDENTIAL PROPERTIES	MYNGENOEGEN NO: 1048 LS PTN 110	2.1413	560 000	-
LS FARMS	MYNGENOEGEN NO: 1048 LS	00001048	00114	00000	0000	-		RESIDENTIAL PROPERTIES	MYNGENOEGEN NO: 1048 LS PTN 114	3.8830	1 670 000	-
LS FARMS	MYNGENOEGEN NO: 1048 LS	00001048	00115	00000	0000	-		AGRICULTURAL PROPERTIES	MYNGENOEGEN NO: 1048 LS PTN 115	2.1110	1 420 000	-

Registered or other description of the property							Full Names of Owner(s)	Category determined in terms of Section 8 of the Act	Physical address of the property	Extent of the property (HA)	Market value of the property	Remarks
Town Allotment	Suburb	Erf Nr	Portion	Unit	Section							
LS FARMS	MYNGENOEGEN NO: 1048 LS	00001048	00116	00000	0000	-		RESIDENTIAL PROPERTIES	MYNGENOEGEN NO: 1048 LS PTN 116	3.8825	470 000	-
LS FARMS	PALMIETFONTEIN NO: 1049 LS	00001049	00000	00000	0000	-		AGRICULTURAL PROPERTIES	PALMIETFONTEIN NO: 1049 LS PTN 0	1 020.0000	4 590 000	-
LS FARMS	PALMIETFONTEIN NO: 1049 LS	00001049	00001	00000	0000	-		AGRICULTURAL PROPERTIES	PALMIETFONTEIN NO: 1049 LS PTN 1	51.3919	390 000	-
LS FARMS	PALMIETFONTEIN NO: 1049 LS	00001049	00002	00000	0000	-		AGRICULTURAL PROPERTIES	PALMIETFONTEIN NO: 1049 LS PTN 2	810.1120	5 180 000	-
LS FARMS	PALMIETFONTEIN NO: 1049 LS	00001049	00003	00000	0000	-		AGRICULTURAL PROPERTIES	PALMIETFONTEIN NO: 1049 LS PTN 3	856.5320	5 400 000	-
LS FARMS	PALMIETFONTEIN NO: 1049 LS	00001049	00006	00000	0000	-		AGRICULTURAL PROPERTIES	PALMIETFONTEIN NO: 1049 LS PTN 6	29.5755	1 270 000	-
LS FARMS	PALMIETFONTEIN NO: 1049 LS	00001049	00007	00000	0000	-		AGRICULTURAL PROPERTIES	PALMIETFONTEIN NO: 1049 LS PTN 7	8.6599	1 720 000	-
LS FARMS	PALMIETFONTEIN NO: 1049 LS	00001049	00008	00000	0000	-		AGRICULTURAL PROPERTIES	PALMIETFONTEIN NO: 1049 LS PTN 8	8.6599	1 140 000	-
LS FARMS	PALMIETFONTEIN NO: 1049 LS	00001049	00009	00000	0000	-		AGRICULTURAL PROPERTIES	PALMIETFONTEIN NO: 1049 LS PTN 9	8.6599	1 190 000	-
LS FARMS	PALMIETFONTEIN NO: 1049 LS	00001049	00010	00000	0000	-		AGRICULTURAL PROPERTIES	PALMIETFONTEIN NO: 1049 LS PTN 10	8.6599	2 090 000	-
LS FARMS	PALMIETFONTEIN NO: 1049 LS	00001049	00011	00000	0000	-		AGRICULTURAL PROPERTIES	PALMIETFONTEIN NO: 1049 LS PTN 11	8.6599	2 170 000	-
LS FARMS	PALMIETFONTEIN NO: 1049 LS	00001049	00012	00000	0000	-		AGRICULTURAL PROPERTIES	PALMIETFONTEIN NO: 1049 LS PTN 12	8.6599	1 470 000	-
LS FARMS	PALMIETFONTEIN NO: 1049 LS	00001049	00013	00000	0000	-		AGRICULTURAL PROPERTIES	PALMIETFONTEIN NO: 1049 LS PTN 13	8.6599	1 930 000	-
LS FARMS	PALMIETFONTEIN NO: 1049 LS	00001049	00014	00000	0000	-		AGRICULTURAL PROPERTIES	PALMIETFONTEIN NO: 1049 LS PTN 14	8.6599	2 010 000	-
LS FARMS	PALMIETFONTEIN NO: 1049 LS	00001049	00015	00000	0000	-		AGRICULTURAL PROPERTIES	PALMIETFONTEIN NO: 1049 LS PTN 15	8.6598	1 210 000	-
LS FARMS	PALMIETFONTEIN NO: 1049 LS	00001049	00016	00000	0000	-		AGRICULTURAL PROPERTIES	PALMIETFONTEIN NO: 1049 LS PTN 16	9.6902	2 360 000	-
LS FARMS	PALMIETFONTEIN NO: 1049 LS	00001049	00017	00000	0000	-		AGRICULTURAL PROPERTIES	PALMIETFONTEIN NO: 1049 LS PTN 17	8.6599	510 000	-
LS FARMS	PALMIETFONTEIN NO: 1049 LS	00001049	00018	00000	0000	-		RESIDENTIAL PROPERTIES	PALMIETFONTEIN NO: 1049 LS PTN 18	4.5756	2 450 000	-
LS FARMS	PALMIETFONTEIN NO: 1049 LS	00001049	00019	00000	0000	-		AGRICULTURAL PROPERTIES	PALMIETFONTEIN NO: 1049 LS PTN 19	8.6598	2 630 000	-
LS FARMS	PALMIETFONTEIN NO: 1049 LS	00001049	00020	00000	0000	-		AGRICULTURAL PROPERTIES	PALMIETFONTEIN NO: 1049 LS PTN 20	8.6599	1 430 000	-
LS FARMS	PALMIETFONTEIN NO: 1049 LS	00001049	00021	00000	0000	-		AGRICULTURAL PROPERTIES	PALMIETFONTEIN NO: 1049 LS PTN 21	8.6599	3 090 000	-
LS FARMS	PALMIETFONTEIN NO: 1049 LS	00001049	00022	00000	0000	-		AGRICULTURAL PROPERTIES	PALMIETFONTEIN NO: 1049 LS PTN 22	8.6599	1 930 000	-
LS FARMS	PALMIETFONTEIN NO: 1049 LS	00001049	00023	00000	0000	-		AGRICULTURAL PROPERTIES	PALMIETFONTEIN NO: 1049 LS PTN 23	8.6599	1 890 000	-
LS FARMS	PALMIETFONTEIN NO: 1049 LS	00001049	00024	00000	0000	-		AGRICULTURAL PROPERTIES	PALMIETFONTEIN NO: 1049 LS PTN 24	8.6599	810 000	-
LS FARMS	PALMIETFONTEIN NO: 1049 LS	00001049	00025	00000	0000	-		AGRICULTURAL PROPERTIES	PALMIETFONTEIN NO: 1049 LS PTN 25	8.6599	1 390 000	-
LS FARMS	PALMIETFONTEIN NO: 1049 LS	00001049	00026	00000	0000	-		AGRICULTURAL PROPERTIES	PALMIETFONTEIN NO: 1049 LS PTN 26	8.6599	1 820 000	-
LS FARMS	PALMIETFONTEIN NO: 1049 LS	00001049	00027	00000	0000	-		AGRICULTURAL PROPERTIES	PALMIETFONTEIN NO: 1049 LS PTN 27	9.0102	1 480 000	-
LS FARMS	PALMIETFONTEIN NO: 1049 LS	00001049	00028	00000	0000	-		AGRICULTURAL PROPERTIES	PALMIETFONTEIN NO: 1049 LS PTN 28	10.4276	3 670 000	-
LS FARMS	PALMIETFONTEIN NO: 1049 LS	00001049	00029	00000	0000	-		AGRICULTURAL PROPERTIES	PALMIETFONTEIN NO: 1049 LS PTN 29	8.7870	520 000	-
LS FARMS	PALMIETFONTEIN NO: 1049 LS	00001049	00030	00000	0000	-		AGRICULTURAL PROPERTIES	PALMIETFONTEIN NO: 1049 LS PTN 30	8.6599	510 000	-
LS FARMS	PALMIETFONTEIN NO: 1049 LS	00001049	00031	00000	0000	-		AGRICULTURAL PROPERTIES	PALMIETFONTEIN NO: 1049 LS PTN 31	8.6599	2 070 000	-
LS FARMS	PALMIETFONTEIN NO: 1049 LS	00001049	00032	00000	0000	-		AGRICULTURAL PROPERTIES	PALMIETFONTEIN NO: 1049 LS PTN 32	8.6599	1 480 000	-
LS FARMS	PALMIETFONTEIN NO: 1049 LS	00001049	00033	00000	0000	-		AGRICULTURAL PROPERTIES	PALMIETFONTEIN NO: 1049 LS PTN 33	8.6598	1 540 000	-
LS FARMS	PALMIETFONTEIN NO: 1049 LS	00001049	00034	00000	0000	-		AGRICULTURAL PROPERTIES	PALMIETFONTEIN NO: 1049 LS PTN 34	5.1833	1 230 000	-
LS FARMS	PALMIETFONTEIN NO: 1049 LS	00001049	00035	00000	0000	-		AGRICULTURAL PROPERTIES	PALMIETFONTEIN NO: 1049 LS PTN 35	8.6599	1 280 000	-
LS FARMS	PALMIETFONTEIN NO: 1049 LS	00001049	00036	00000	0000	-		AGRICULTURAL PROPERTIES	PALMIETFONTEIN NO: 1049 LS PTN 36	8.6599	1 910 000	-



CITY OF POLOKWANE

Valuation roll for the period 01 July 2024 - 30 June 2029



Registered or other description of the property							Full Names of Owner(s)	Category determined in terms of Section 8 of the Act	Physical address of the property	Extent of the property (HA)	Market value of the property	Remarks
Town Allotment	Suburb	Erf Nr	Portion	Unit	Section							
LS FARMS	PALMIETFONTEIN NO: 1049 LS	00001049	00037	00000	0000	-		AGRICULTURAL PROPERTIES	PALMIETFONTEIN NO: 1049 LS PTN 37	8.6599	1 530 000	-
LS FARMS	PALMIETFONTEIN NO: 1049 LS	00001049	00038	00000	0000	-		AGRICULTURAL PROPERTIES	PALMIETFONTEIN NO: 1049 LS PTN 38	8.6599	2 430 000	-
LS FARMS	PALMIETFONTEIN NO: 1049 LS	00001049	00039	00000	0000	-		AGRICULTURAL PROPERTIES	PALMIETFONTEIN NO: 1049 LS PTN 39	8.6599	1 980 000	-
LS FARMS	PALMIETFONTEIN NO: 1049 LS	00001049	00040	00000	0000	-		AGRICULTURAL PROPERTIES	PALMIETFONTEIN NO: 1049 LS PTN 40	8.6599	1 440 000	-
LS FARMS	PALMIETFONTEIN NO: 1049 LS	00001049	00041	00000	0000	-		AGRICULTURAL PROPERTIES	PALMIETFONTEIN NO: 1049 LS PTN 41	11.2738	1 520 000	-
LS FARMS	PALMIETFONTEIN NO: 1049 LS	00001049	00042	00000	0000	-		AGRICULTURAL PROPERTIES	PALMIETFONTEIN NO: 1049 LS PTN 42	29.6703	1 750 000	-
LS FARMS	PALMIETFONTEIN NO: 1049 LS	00001049	00043	00000	0000	-		AGRICULTURAL PROPERTIES	PALMIETFONTEIN NO: 1049 LS PTN 43	8.6599	1 370 000	-
LS FARMS	PALMIETFONTEIN NO: 1049 LS	00001049	00044	00000	0000	-		AGRICULTURAL PROPERTIES	PALMIETFONTEIN NO: 1049 LS PTN 44	8.6599	1 760 000	-
LS FARMS	PALMIETFONTEIN NO: 1049 LS	00001049	00045	00000	0000	-		AGRICULTURAL PROPERTIES	PALMIETFONTEIN NO: 1049 LS PTN 45	8.6599	1 390 000	-
LS FARMS	PALMIETFONTEIN NO: 1049 LS	00001049	00046	00000	0000	-		AGRICULTURAL PROPERTIES	PALMIETFONTEIN NO: 1049 LS PTN 46	8.6599	1 200 000	-
LS FARMS	PALMIETFONTEIN NO: 1049 LS	00001049	00047	00000	0000	-		AGRICULTURAL PROPERTIES	PALMIETFONTEIN NO: 1049 LS PTN 47	8.6599	2 480 000	-
LS FARMS	PALMIETFONTEIN NO: 1049 LS	00001049	00048	00000	0000	-		AGRICULTURAL PROPERTIES	PALMIETFONTEIN NO: 1049 LS PTN 48	8.6599	2 060 000	-
LS FARMS	PALMIETFONTEIN NO: 1049 LS	00001049	00049	00000	0000	-		AGRICULTURAL PROPERTIES	PALMIETFONTEIN NO: 1049 LS PTN 49	8.6599	1 460 000	-
LS FARMS	PALMIETFONTEIN NO: 1049 LS	00001049	00050	00000	0000	-		AGRICULTURAL PROPERTIES	PALMIETFONTEIN NO: 1049 LS PTN 50	8.6599	2 180 000	-
LS FARMS	PALMIETFONTEIN NO: 1049 LS	00001049	00051	00000	0000	-		AGRICULTURAL PROPERTIES	PALMIETFONTEIN NO: 1049 LS PTN 51	8.6599	1 520 000	-
LS FARMS	PALMIETFONTEIN NO: 1049 LS	00001049	00052	00000	0000	-		AGRICULTURAL PROPERTIES	PALMIETFONTEIN NO: 1049 LS PTN 52	8.6599	1 250 000	-
LS FARMS	PALMIETFONTEIN NO: 1049 LS	00001049	00053	00000	0000	-		AGRICULTURAL PROPERTIES	PALMIETFONTEIN NO: 1049 LS PTN 53	12.6043	1 530 000	-
LS FARMS	PALMIETFONTEIN NO: 1049 LS	00001049	00054	00000	0000	-		AGRICULTURAL PROPERTIES	PALMIETFONTEIN NO: 1049 LS PTN 54	8.5789	1 990 000	-
LS FARMS	PALMIETFONTEIN NO: 1049 LS	00001049	00055	00000	0000	-		AGRICULTURAL PROPERTIES	PALMIETFONTEIN NO: 1049 LS PTN 55	8.5789	2 200 000	-
LS FARMS	PALMIETFONTEIN NO: 1049 LS	00001049	00056	00000	0000	-		AGRICULTURAL PROPERTIES	PALMIETFONTEIN NO: 1049 LS PTN 56	8.5789	2 130 000	-
LS FARMS	PALMIETFONTEIN NO: 1049 LS	00001049	00057	00000	0000	-		AGRICULTURAL PROPERTIES	PALMIETFONTEIN NO: 1049 LS PTN 57	8.5789	1 600 000	-
LS FARMS	PALMIETFONTEIN NO: 1049 LS	00001049	00059	00000	0000	-		AGRICULTURAL PROPERTIES	PALMIETFONTEIN NO: 1049 LS PTN 59	8.5789	1 950 000	-
LS FARMS	PALMIETFONTEIN NO: 1049 LS	00001049	00060	00000	0000	-		AGRICULTURAL PROPERTIES	PALMIETFONTEIN NO: 1049 LS PTN 60	8.5789	1 230 000	-
LS FARMS	PALMIETFONTEIN NO: 1049 LS	00001049	00061	00000	0000	-		AGRICULTURAL PROPERTIES	PALMIETFONTEIN NO: 1049 LS PTN 61	8.5789	1 430 000	-
LS FARMS	PALMIETFONTEIN NO: 1049 LS	00001049	00062	00000	0000	-		AGRICULTURAL PROPERTIES	PALMIETFONTEIN NO: 1049 LS PTN 62	8.5789	510 000	-
LS FARMS	PALMIETFONTEIN NO: 1049 LS	00001049	00063	00000	0000	-		AGRICULTURAL PROPERTIES	PALMIETFONTEIN NO: 1049 LS PTN 63	8.5789	1 190 000	-
LS FARMS	PALMIETFONTEIN NO: 1049 LS	00001049	00064	00000	0000	-		AGRICULTURAL PROPERTIES	PALMIETFONTEIN NO: 1049 LS PTN 64	8.5789	710 000	-
LS FARMS	PALMIETFONTEIN NO: 1049 LS	00001049	00065	00000	0000	-		AGRICULTURAL PROPERTIES	PALMIETFONTEIN NO: 1049 LS PTN 65	8.5789	1 220 000	-
LS FARMS	PALMIETFONTEIN NO: 1049 LS	00001049	00066	00000	0000	-		AGRICULTURAL PROPERTIES	PALMIETFONTEIN NO: 1049 LS PTN 66	8.9937	530 000	-
LS FARMS	PALMIETFONTEIN NO: 1049 LS	00001049	00067	00000	0000	-		AGRICULTURAL PROPERTIES	PALMIETFONTEIN NO: 1049 LS PTN 67	8.9937	530 000	-
LS FARMS	PALMIETFONTEIN NO: 1049 LS	00001049	00068	00000	0000	-		AGRICULTURAL PROPERTIES	PALMIETFONTEIN NO: 1049 LS PTN 68	8.9940	530 000	-
LS FARMS	PALMIETFONTEIN NO: 1049 LS	00001049	00069	00000	0000	-		AGRICULTURAL PROPERTIES	PALMIETFONTEIN NO: 1049 LS PTN 69	9.3170	1 490 000	-
LS FARMS	PALMIETFONTEIN NO: 1049 LS	00001049	00070	00000	0000	-		AGRICULTURAL PROPERTIES	PALMIETFONTEIN NO: 1049 LS PTN 70	16.1098	950 000	-
LS FARMS	PALMIETFONTEIN NO: 1049 LS	00001049	00071	00000	0000	-		AGRICULTURAL PROPERTIES	PALMIETFONTEIN NO: 1049 LS PTN 71	9.4288	1 560 000	-
LS FARMS	PALMIETFONTEIN NO: 1049 LS	00001049	00072	00000	0000	-		AGRICULTURAL PROPERTIES	PALMIETFONTEIN NO: 1049 LS PTN 72	10.0586	910 000	-
LS FARMS	PALMIETFONTEIN NO: 1049 LS	00001049	00073	00000	0000	-		AGRICULTURAL PROPERTIES	PALMIETFONTEIN NO: 1049 LS PTN 73	10.2000	1 760 000	-

Registered or other description of the property							Full Names of Owner(s)	Category determined in terms of Section 8 of the Act	Physical address of the property	Extent of the property (HA)	Market value of the property	Remarks
Town Allotment	Suburb	Erf Nr	Portion	Unit	Section							
LS FARMS	PALMIETFontein NO: 1049 LS	00001049	00074	00000	0000	-		AGRICULTURAL PROPERTIES	PALMIETFontein NO: 1049 LS PTN 74	10.1355	2 580 000	-
LS FARMS	PALMIETFontein NO: 1049 LS	00001049	00076	00000	0000	-		AGRICULTURAL PROPERTIES	PALMIETFontein NO: 1049 LS PTN 76	13.3916	460 000	-
LS FARMS	PALMIETFontein NO: 1049 LS	00001049	00077	00000	0000	-		PUBLIC SERVICE INFRASTRUCTURE PROPERTIES	PALMIETFontein NO: 1049 LS PTN 77	0.1379	11 000	OWNED BY TELKOM SA
LS FARMS	PALMIETFontein NO: 1049 LS	00001049	00078	00000	0000	-		RESIDENTIAL PROPERTIES	PALMIETFontein NO: 1049 LS PTN 78	4.8430	2 150 000	-
LS FARMS	PALMIETFontein NO: 1049 LS	00001049	00079	00000	0000	-		RESIDENTIAL PROPERTIES	PALMIETFontein NO: 1049 LS PTN 79	3.4765	650 000	-
LS FARMS	PALMIETFontein NO: 1049 LS	00001049	00082	00000	0000	-		RESIDENTIAL PROPERTIES	PALMIETFontein NO: 1049 LS PTN 82	4.3300	1 750 000	-
LS FARMS	LAATSTE HOOP NO: 1050 LS	00001050	00000	00000	0000	-		MULTI PURPOSE PROPERTIES	LAATSTE HOOP NO: 1050 LS PTN 0	2 980.0042	0	SECTION 9.2 SUBDIVIDED AS FOLLOWS:
LS FARMS	LAATSTE HOOP NO: 1050 LS	00001050	00000	00000	M001	-		PUBLIC SERVICE PURPOSES	LAATSTE HOOP NO: 1050 LS PTN 0	10.3416	6 280 000	MASOBE SECONDARY SCHOOL
LS FARMS	LAATSTE HOOP NO: 1050 LS	00001050	00000	00000	M002	-		PUBLIC SERVICE PURPOSES	LAATSTE HOOP NO: 1050 LS PTN 0	1.9325	1 810 000	MADIPOANE SECONDARY SCHOOL
LS FARMS	LAATSTE HOOP NO: 1050 LS	00001050	00000	00000	M003	-		PUBLIC SERVICE PURPOSES	LAATSTE HOOP NO: 1050 LS PTN 0	6.4544	3 260 000	MALATSWA HIGH SCHOOL
LS FARMS	LAATSTE HOOP NO: 1050 LS	00001050	00000	00000	M004	-		PUBLIC SERVICE PURPOSES	LAATSTE HOOP NO: 1050 LS PTN 0	3.2240	3 760 000	MAMATHALO SECONDARY SCHOOL
LS FARMS	LAATSTE HOOP NO: 1050 LS	00001050	00000	00000	M005	-		PUBLIC SERVICE PURPOSES	LAATSTE HOOP NO: 1050 LS PTN 0	1.4962	2 400 000	MOPHEFO PRIMARY SCHOOL
LS FARMS	LAATSTE HOOP NO: 1050 LS	00001050	00000	00000	M006	-		PUBLIC SERVICE PURPOSES	LAATSTE HOOP NO: 1050 LS PTN 0	1.9028	4 100 000	MAGAEDISHA HIGH SCHOOL
LS FARMS	LAATSTE HOOP NO: 1050 LS	00001050	00000	00000	M007	-		PUBLIC SERVICE PURPOSES	LAATSTE HOOP NO: 1050 LS PTN 0	5.0303	2 140 000	MOMODIKELENG SECONDARY SCHOOL
LS FARMS	LAATSTE HOOP NO: 1050 LS	00001050	00000	00000	M008	-		PUBLIC SERVICE PURPOSES	LAATSTE HOOP NO: 1050 LS PTN 0	2.1778	3 120 000	TJATJANENG PRIMARY SCHOOL
LS FARMS	LAATSTE HOOP NO: 1050 LS	00001050	00000	00000	M009	-		RESIDENTIAL PROPERTIES	LAATSTE HOOP NO: 1050 LS PTN 0	2 941.2961	56 900 000	-
LS FARMS	LAATSTE HOOP NO: 1050 LS	00001050	00000	00000	M010	-		PUBLIC SERVICE PURPOSES	LAATSTE HOOP NO: 1050 LS PTN 0	0.5146	2 290 000	MMONTHE PRIMARY SCHOOL
LS FARMS	LAATSTE HOOP NO: 1050 LS	00001050	00000	00000	M011	-		PUBLIC SERVICE PURPOSES	LAATSTE HOOP NO: 1050 LS PTN 0	1.6259	2 840 000	PHUTI PRIMARY SCHOOL
LS FARMS	LAATSTE HOOP NO: 1050 LS	00001050	00000	00000	M012	-		PUBLIC SERVICE PURPOSES	LAATSTE HOOP NO: 1050 LS PTN 0	4.0080	4 030 000	MAREDI PRIMARY SCHOOL
LS FARMS	LAATSTE HOOP NO: 1050 LS	00001050	00001	00000	0000	-		AGRICULTURAL PROPERTIES	LAATSTE HOOP NO: 1050 LS PTN 1	2 980.0000	22 100 000	-
LS FARMS	UNIVERSITY OF THE NORTH NO: 1051 LS	00001051	00000	00000	0000	-		BUSINESS AND COMMERCIAL PROPERTIES	UNIVERSITY OF THE NORTH NO: 1051 LS PTN 0	356.0900	1 520 400 000	UNIVERSITY OF LIMPOPO
LS FARMS	DIKVROUW NO: 1052 LS	00001052	00000	00000	0000	-		AGRICULTURAL PROPERTIES	DIKVROUW NO: 1052 LS PTN 0	571.2750	5 370 000	-
LS FARMS	DIKVROUW NO: 1052 LS	00001052	00001	00000	0000	-		AGRICULTURAL PROPERTIES	DIKVROUW NO: 1052 LS PTN 1	639.5800	6 080 000	-
LS FARMS	MIDDELKOP NO: 1053 LS	00001053	00000	00000	0000	-		AGRICULTURAL PROPERTIES	MIDDELKOP NO: 1053 LS PTN 0	379.0000	3 600 000	-
LS FARMS	LAATSTEHOOP NO: 1054 LS	00001054	00000	00000	0000	-		MULTI PURPOSE PROPERTIES	LAATSTEHOOP NO: 1054 LS PTN 0	1 261.6900	0	SECTION 9.2 SUBDIVIDED AS FOLLOWS:
LS FARMS	LAATSTEHOOP NO: 1054 LS	00001054	00000	00000	M001	-		AGRICULTURAL PROPERTIES	LAATSTEHOOP NO: 1054 LS PTN 0	1 228.6900	7 740 000	-
LS FARMS	LAATSTEHOOP NO: 1054 LS	00001054	00000	00000	M002	-		RESIDENTIAL PROPERTIES	LAATSTEHOOP NO: 1054 LS PTN 0	21.0000	1 260 000	-
LS FARMS	LAATSTEHOOP NO: 1054 LS	00001054	00000	00000	M003	-		PUBLIC SERVICE PURPOSES	LAATSTEHOOP NO: 1054 LS PTN 0	12.0000	8 370 000	ST BEDES SECONDARY SCHOOL
LS FARMS	LAATSTEHOOP NO: 1054 LS	00001054	00001	00000	0000	-		PLACES OF WORSHIP	LAATSTEHOOP NO: 1054 LS PTN 1	258.1450	16 100 000	-
LS FARMS	LAATSTEHOOP NO: 1054 LS	00001054	00006	00000	0000	-		AGRICULTURAL PROPERTIES	LAATSTEHOOP NO: 1054 LS PTN 6	417.5362	2 630 000	-
LS FARMS	KAALSPRUIT NO: 1135 LS	00001135	00000	00000	0000	-		MULTI PURPOSE PROPERTIES	KAALSPRUIT NO: 1135 LS PTN 0	1 312.9842	0	SECTION 9.2 SUBDIVIDED AS FOLLOWS:
LS FARMS	KAALSPRUIT NO: 1135 LS	00001135	00000	00000	M001	-		PUBLIC SERVICE PURPOSES	KAALSPRUIT NO: 1135 LS PTN 0	3.8000	3 010 000	PELABELA PRIMARY SCHOOL
LS FARMS	KAALSPRUIT NO: 1135 LS	00001135	00000	00000	M002	-		AGRICULTURAL PROPERTIES	KAALSPRUIT NO: 1135 LS PTN 0	1 306.2000	27 700 000	-
LS FARMS	KAALSPRUIT NO: 1135 LS	00001135	00001	00000	0000	-		AGRICULTURAL PROPERTIES	KAALSPRUIT NO: 1135 LS PTN 1	57.6724	760 000	-
LS FARMS	KAALSPRUIT NO: 1135 LS	00001135	00002	00000	0000	-		AGRICULTURAL PROPERTIES	KAALSPRUIT NO: 1135 LS PTN 2	45.6347	1 080 000	-
LS FARMS	KAALSPRUIT NO: 1135 LS	00001135	00003	00000	0000	-		AGRICULTURAL PROPERTIES	KAALSPRUIT NO: 1135 LS PTN 3	55.1614	1 790 000	-

Registered or other description of the property							Full Names of Owner(s)	Category determined in terms of Section 8 of the Act	Physical address of the property	Extent of the property (HA)	Market value of the property	Remarks
Town Allotment	Suburb	Erf Nr	Portion	Unit	Section							
LS FARMS	KAALSPRUIT NO: 1135 LS	00001135	00004	00000	0000	-		AGRICULTURAL PROPERTIES	KAALSPRUIT NO: 1135 LS PTN 4	33.8774	790 000	-
LS FARMS	KAALSPRUIT NO: 1135 LS	00001135	00005	00000	0000	-		AGRICULTURAL PROPERTIES	KAALSPRUIT NO: 1135 LS PTN 5	33.8782	900 000	-
LS FARMS	KAALSPRUIT NO: 1135 LS	00001135	00006	00000	0000	-		AGRICULTURAL PROPERTIES	KAALSPRUIT NO: 1135 LS PTN 6	19.6066	460 000	-
LS FARMS	KAALSPRUIT NO: 1135 LS	00001135	00007	00000	0000	-		AGRICULTURAL PROPERTIES	KAALSPRUIT NO: 1135 LS PTN 7	62.7250	820 000	-
LS FARMS	KAALSPRUIT NO: 1135 LS	00001135	00008	00000	0000	-		AGRICULTURAL PROPERTIES	KAALSPRUIT NO: 1135 LS PTN 8	20.1585	350 000	-
LS FARMS	KAALSPRUIT NO: 1135 LS	00001135	00009	00000	0000	-		AGRICULTURAL PROPERTIES	KAALSPRUIT NO: 1135 LS PTN 9	66.0655	1 040 000	-
LS FARMS	KAALSPRUIT NO: 1135 LS	00001135	00010	00000	0000	-		AGRICULTURAL PROPERTIES	KAALSPRUIT NO: 1135 LS PTN 10	78.1114	1 850 000	-
LS FARMS	KAALSPRUIT NO: 1135 LS	00001135	00011	00000	0000	-		AGRICULTURAL PROPERTIES	KAALSPRUIT NO: 1135 LS PTN 11	57.1123	1 050 000	-
LS FARMS	KAALSPRUIT NO: 1135 LS	00001135	00012	00000	0000	-		AGRICULTURAL PROPERTIES	KAALSPRUIT NO: 1135 LS PTN 12	68.5871	750 000	-
LS FARMS	KAALSPRUIT NO: 1135 LS	00001135	00013	00000	0000	-		AGRICULTURAL PROPERTIES	KAALSPRUIT NO: 1135 LS PTN 13	89.8660	2 390 000	-
LS FARMS	KAALSPRUIT NO: 1135 LS	00001135	00014	00000	0000	-		AGRICULTURAL PROPERTIES	KAALSPRUIT NO: 1135 LS PTN 14	185.8770	2 040 000	-
LS FARMS	KAALSPRUIT NO: 1135 LS	00001135	00015	00000	0000	-		AGRICULTURAL PROPERTIES	KAALSPRUIT NO: 1135 LS PTN 15	184.7620	2 470 000	-
LS FARMS	KAALSPRUIT NO: 1135 LS	00001135	00016	00000	0000	-		AGRICULTURAL PROPERTIES	KAALSPRUIT NO: 1135 LS PTN 16	124.3010	2 570 000	-
LS FARMS	KAALSPRUIT NO: 1135 LS	00001135	00019	00000	0000	-		AGRICULTURAL PROPERTIES	KAALSPRUIT NO: 1135 LS PTN 19	40.8760	340 000	-
LS FARMS	KAALSPRUIT NO: 1135 LS	00001135	00020	00000	0000	-		AGRICULTURAL PROPERTIES	KAALSPRUIT NO: 1135 LS PTN 20	98.8203	1 600 000	-
LS FARMS	KAALSPRUIT NO: 1135 LS	00001135	00021	00000	0000	-		AGRICULTURAL PROPERTIES	KAALSPRUIT NO: 1135 LS PTN 21	122.6190	1 960 000	-
LS FARMS	KAALSPRUIT NO: 1135 LS	00001135	00022	00000	0000	-		AGRICULTURAL PROPERTIES	KAALSPRUIT NO: 1135 LS PTN 22	111.9780	1 540 000	-
LS FARMS	KAALSPRUIT NO: 1135 LS	00001135	00023	00000	0000	-		AGRICULTURAL PROPERTIES	KAALSPRUIT NO: 1135 LS PTN 23	111.9780	1 180 000	-
LS FARMS	KAALSPRUIT NO: 1135 LS	00001135	00024	00000	0000	-		AGRICULTURAL PROPERTIES	KAALSPRUIT NO: 1135 LS PTN 24	57.3911	1 260 000	-
LS FARMS	KAALSPRUIT NO: 1135 LS	00001135	00025	00000	0000	-		AGRICULTURAL PROPERTIES	KAALSPRUIT NO: 1135 LS PTN 25	72.2350	760 000	-
LS FARMS	KAALSPRUIT NO: 1135 LS	00001135	00026	00000	0000	-		AGRICULTURAL PROPERTIES	KAALSPRUIT NO: 1135 LS PTN 26	91.2768	1 760 000	-
LS FARMS	KAALSPRUIT NO: 1135 LS	00001135	00027	00000	0000	-		AGRICULTURAL PROPERTIES	KAALSPRUIT NO: 1135 LS PTN 27	92.1182	2 650 000	-
LS FARMS	KAALSPRUIT NO: 1135 LS	00001135	00028	00000	0000	-		AGRICULTURAL PROPERTIES	KAALSPRUIT NO: 1135 LS PTN 28	56.5544	780 000	-
LS FARMS	KAALSPRUIT NO: 1135 LS	00001135	00029	00000	0000	-		AGRICULTURAL PROPERTIES	KAALSPRUIT NO: 1135 LS PTN 29	56.8365	1 110 000	-
LS FARMS	KAALSPRUIT NO: 1135 LS	00001135	00030	00000	0000	-		AGRICULTURAL PROPERTIES	KAALSPRUIT NO: 1135 LS PTN 30	72.7859	1 420 000	-
LS FARMS	KAALSPRUIT NO: 1135 LS	00001135	00031	00000	0000	-		AGRICULTURAL PROPERTIES	KAALSPRUIT NO: 1135 LS PTN 31	230.4290	3 490 000	-
LS FARMS	KAALSPRUIT NO: 1135 LS	00001135	00032	00000	0000	-		AGRICULTURAL PROPERTIES	KAALSPRUIT NO: 1135 LS PTN 32	282.0480	4 810 000	-
LS FARMS	JANSENPARK NO: 1136 LS	00001136	00000	00000	0000	-		AGRICULTURAL PROPERTIES	JANSENPARK NO: 1136 LS PTN 0	28.5163	3 020 000	-
LS FARMS	JANSENPARK NO: 1136 LS	00001136	00001	00000	0000	-		AGRICULTURAL PROPERTIES	JANSENPARK NO: 1136 LS PTN 1	21.4133	3 530 000	-
LS FARMS	JANSENPARK NO: 1136 LS	00001136	00002	00000	0000	-		AGRICULTURAL PROPERTIES	JANSENPARK NO: 1136 LS PTN 2	21.4133	1 390 000	-
LS FARMS	JANSENPARK NO: 1136 LS	00001136	00003	00000	0000	-		AGRICULTURAL PROPERTIES	JANSENPARK NO: 1136 LS PTN 3	21.4133	1 390 000	-
LS FARMS	JANSENPARK NO: 1136 LS	00001136	00004	00000	0000	-		AGRICULTURAL PROPERTIES	JANSENPARK NO: 1136 LS PTN 4	21.4133	1 390 000	-
LS FARMS	JANSENPARK NO: 1136 LS	00001136	00005	00000	0000	-		AGRICULTURAL PROPERTIES	JANSENPARK NO: 1136 LS PTN 5	21.4133	1 390 000	-
LS FARMS	JANSENPARK NO: 1136 LS	00001136	00006	00000	0000	-		AGRICULTURAL PROPERTIES	JANSENPARK NO: 1136 LS PTN 6	21.4133	1 390 000	-
LS FARMS	JANSENPARK NO: 1136 LS	00001136	00007	00000	0000	-		AGRICULTURAL PROPERTIES	JANSENPARK NO: 1136 LS PTN 7	21.4133	750 000	-
LS FARMS	JANSENPARK NO: 1136 LS	00001136	00008	00000	0000	-		AGRICULTURAL PROPERTIES	JANSENPARK NO: 1136 LS PTN 8	21.4133	750 000	-

Registered or other description of the property							Full Names of Owner(s)	Category determined in terms of Section 8 of the Act	Physical address of the property	Extent of the property (HA)	Market value of the property	Remarks
Town Allotment	Suburb	Erf Nr	Portion	Unit	Section							
LS FARMS	JANSEN PARK NO: 1136 LS	00001136	00009	00000	0000	-		AGRICULTURAL PROPERTIES	JANSEN PARK NO: 1136 LS PTN 9	21.4133	1 390 000	-
LS FARMS	JANSEN PARK NO: 1136 LS	00001136	00010	00000	0000	-		AGRICULTURAL PROPERTIES	JANSEN PARK NO: 1136 LS PTN 10	21.4133	1 350 000	-
LS FARMS	JANSEN PARK NO: 1136 LS	00001136	00011	00000	0000	-		AGRICULTURAL PROPERTIES	JANSEN PARK NO: 1136 LS PTN 11	21.4133	1 390 000	-
LS FARMS	JANSEN PARK NO: 1136 LS	00001136	00012	00000	0000	-		AGRICULTURAL PROPERTIES	JANSEN PARK NO: 1136 LS PTN 12	21.4133	1 180 000	-
LS FARMS	JANSEN PARK NO: 1136 LS	00001136	00013	00000	0000	-		AGRICULTURAL PROPERTIES	JANSEN PARK NO: 1136 LS PTN 13	21.4133	1 390 000	-
LS FARMS	JANSEN PARK NO: 1136 LS	00001136	00014	00000	0000	-		AGRICULTURAL PROPERTIES	JANSEN PARK NO: 1136 LS PTN 14	21.4133	1 390 000	-
LS FARMS	JANSEN PARK NO: 1136 LS	00001136	00015	00000	0000	-		AGRICULTURAL PROPERTIES	JANSEN PARK NO: 1136 LS PTN 15	21.4133	1 390 000	-
LS FARMS	JANSEN PARK NO: 1136 LS	00001136	00016	00000	0000	-		AGRICULTURAL PROPERTIES	JANSEN PARK NO: 1136 LS PTN 16	21.4133	1 390 000	-
LS FARMS	JANSEN PARK NO: 1136 LS	00001136	00017	00000	0000	-		AGRICULTURAL PROPERTIES	JANSEN PARK NO: 1136 LS PTN 17	21.4133	1 390 000	-
LS FARMS	JANSEN PARK NO: 1136 LS	00001136	00018	00000	0000	-		AGRICULTURAL PROPERTIES	JANSEN PARK NO: 1136 LS PTN 18	21.4171	1 390 000	-
LS FARMS	JANSEN PARK NO: 1136 LS	00001136	00019	00000	0000	-		AGRICULTURAL PROPERTIES	JANSEN PARK NO: 1136 LS PTN 19	21.4210	1 390 000	-
LS FARMS	JANSEN PARK NO: 1136 LS	00001136	00020	00000	0000	-		AGRICULTURAL PROPERTIES	JANSEN PARK NO: 1136 LS PTN 20	21.4658	1 400 000	-
LS FARMS	JANSEN PARK NO: 1136 LS	00001136	00021	00000	0000	-		AGRICULTURAL PROPERTIES	JANSEN PARK NO: 1136 LS PTN 21	21.4290	9 040 000	-
LS FARMS	JANSEN PARK NO: 1136 LS	00001136	00022	00000	0000	-		AGRICULTURAL PROPERTIES	JANSEN PARK NO: 1136 LS PTN 22	21.4133	2 280 000	-
LS FARMS	JANSEN PARK NO: 1136 LS	00001136	00023	00000	0000	-		AGRICULTURAL PROPERTIES	JANSEN PARK NO: 1136 LS PTN 23	21.4133	3 520 000	-
LS FARMS	JANSEN PARK NO: 1136 LS	00001136	00024	00000	0000	-		AGRICULTURAL PROPERTIES	JANSEN PARK NO: 1136 LS PTN 24	21.4133	1 500 000	-
LS FARMS	JANSEN PARK NO: 1136 LS	00001136	00025	00000	0000	-		MULTI PURPOSE PROPERTIES	JANSEN PARK NO: 1136 LS PTN 25	21.4133	0	SECTION 9.2 SUBDIVIDED AS FOLLOWS:
LS FARMS	JANSEN PARK NO: 1136 LS	00001136	00025	00000	M001	-		INDUSTRIAL PROPERTIES	JANSEN PARK NO: 1136 LS PTN 25	1.0000	550 000	-
LS FARMS	JANSEN PARK NO: 1136 LS	00001136	00025	00000	M002	-		AGRICULTURAL PROPERTIES	JANSEN PARK NO: 1136 LS PTN 25	20.4133	1 880 000	-
LS FARMS	JANSEN PARK NO: 1136 LS	00001136	00026	00000	0000	-		AGRICULTURAL PROPERTIES	JANSEN PARK NO: 1136 LS PTN 26	21.4133	2 540 000	-
LS FARMS	JANSEN PARK NO: 1136 LS	00001136	00027	00000	0000	-		PUBLIC SERVICE PURPOSES	JANSEN PARK NO: 1136 LS PTN 27	21.4133	16 400 000	HAPPY DAY COMBINED SCHOOL
LS FARMS	JANSEN PARK NO: 1136 LS	00001136	00028	00000	0000	-		AGRICULTURAL PROPERTIES	JANSEN PARK NO: 1136 LS PTN 28	21.4133	2 550 000	-
LS FARMS	JANSEN PARK NO: 1136 LS	00001136	00029	00000	0000	-		AGRICULTURAL PROPERTIES	JANSEN PARK NO: 1136 LS PTN 29	21.4133	1 980 000	-
LS FARMS	SUNBAKE NO: 1173 LS	00001173	00000	00000	0000	-		AGRICULTURAL PROPERTIES	SUNBAKE NO: 1173 LS PTN 0	44.3400	3 450 000	-
LS FARMS	EERSTEGOUDE NO: 1184 LS	00001184	00000	00000	0000	-		AGRICULTURAL PROPERTIES	EERSTEGOUDE NO: 1184 LS PTN 0	2 313.1400	84 400 000	-
LS FARMS	EERSTEGOUDE NO: 1184 LS	00001184	00002	00000	0000	-		PUBLIC SERVICE INFRASTRUCTURE PROPERTIES	EERSTEGOUDE NO: 1184 LS PTN 2	14.0451	1 000	-
LS FARMS	EERSTEGOUDE NO: 1184 LS	00001184	00003	00000	0000	-		PUBLIC SERVICE INFRASTRUCTURE PROPERTIES	EERSTEGOUDE NO: 1184 LS PTN 3	0.0168	1 000	-
LS FARMS	EERSTEGOUDE NO: 1184 LS	00001184	00004	00000	0000	-		PUBLIC SERVICE INFRASTRUCTURE PROPERTIES	EERSTEGOUDE NO: 1184 LS PTN 4	8.3290	1 000	-
LS FARMS	EERSTEGOUDE NO: 1184 LS	00001184	00005	00000	0000	-		PUBLIC SERVICE INFRASTRUCTURE PROPERTIES	EERSTEGOUDE NO: 1184 LS PTN 5	17.5278	1 000	-
LS FARMS	DORINGBOS NO: 1187 LS	00001187	00000	00000	0000	-		AGRICULTURAL PROPERTIES	DORINGBOS NO: 1187 LS PTN 0	44.6994	2 980 000	-
LS FARMS	BOCHUM NO: 1188 LS	00001188	00000	00000	0000	-		AGRICULTURAL PROPERTIES	BOCHUM NO: 1188 LS PTN 0	425.9670	2 770 000	-
LS FARMS	KLEINBEGIN NO: 1191 LS	00001191	00000	00000	0000	-		AGRICULTURAL PROPERTIES	KLEINBEGIN NO: 1191 LS PTN 0	58.5491	3 200 000	-
LS FARMS	BOCHUM NO: 1193 LS	00001193	00000	00000	0000	-		MINING PROPERTIES	BOCHUM NO: 1193 LS PTN 0	25.6719	17 700 000	-
LS FARMS	GRUMETI NO: 1198 LS	00001198	00000	00000	0000	-		AGRICULTURAL PROPERTIES	GRUMETI NO: 1198 LS PTN 0	1 134.5600	8 470 000	-
LS FARMS	EERSTEGOUDE NO: 1204 LS	00001204	00000	00000	0000	-		AGRICULTURAL PROPERTIES	EERSTEGOUDE NO: 1204 LS PTN 0	141.4971	920 000	-